

Land Ownership

County..... Plains

T. 34N R23E Plat No. 27

Farm Checked Date 6-30-66

MONTANA WATER RESOURCES BOARD
Water Resources Survey

Photo No. 11R-11, 13, 10R 174,

By Ken

10R-176, 95, 97

Legal Land Owner J. George & Alex Fitch Address Harlem

[illegible]

Water is delivered by:— 1. Private System; 2. Ditch Company; 3. State Project; 4. Federal Project; 5. Irrigation District

[illegible]

NOTE: R—Denotes Regular Irrigation. F—Flood Irrigation.

Adequate Supply:	Yes	No	Explain

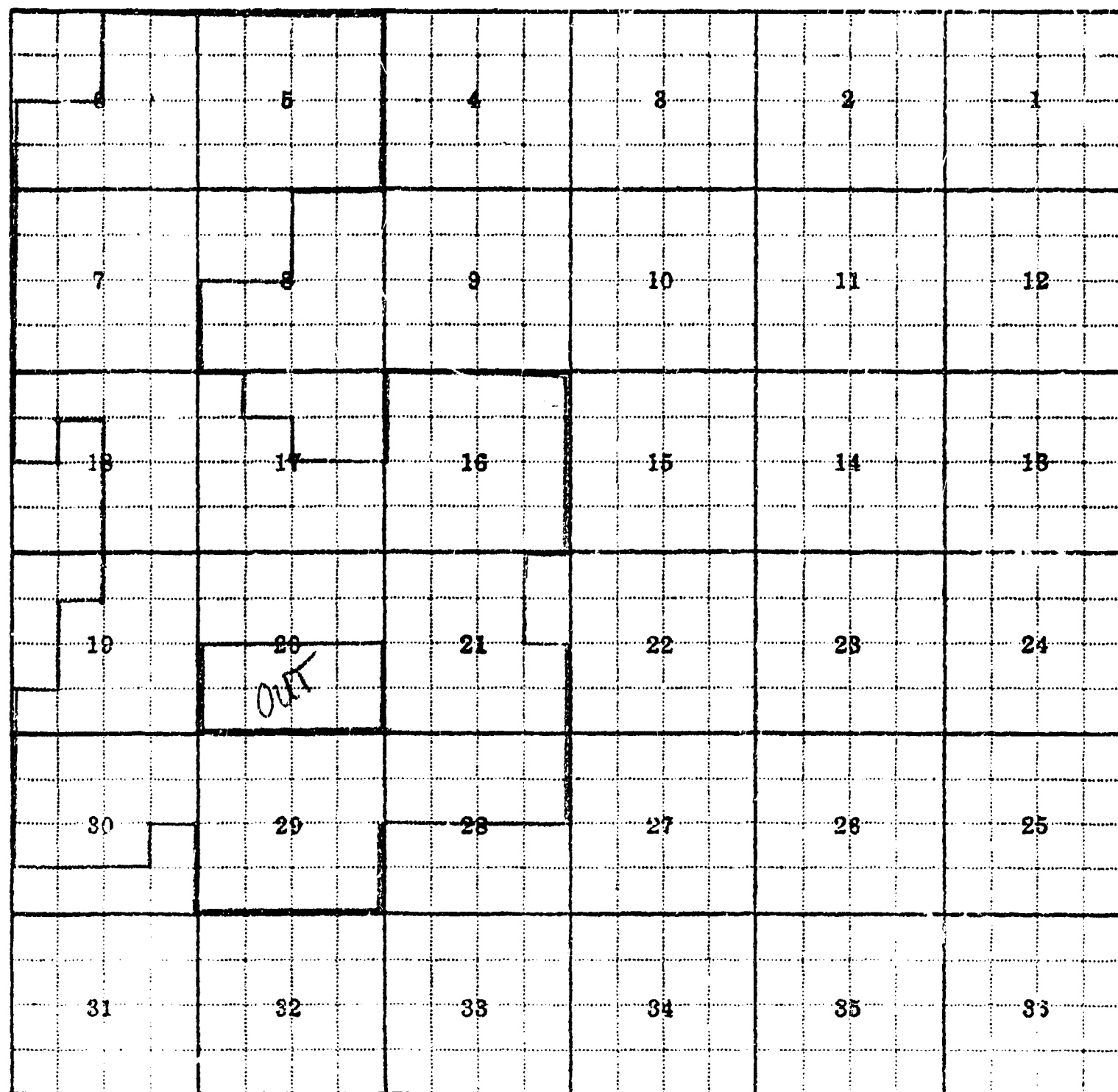
Remarks:

River Basin.....

Also in: Plat No.	Twp.	Rge.	Plat No.	Twp.	Rge.	Plat No.	Twp.	Rge.
Plat No.	Twp.	Rge.	Plat No.	Twp.	Rge.	Plat No.	Twp.	Rge.

Information From:

Field Survey.....24



Land Ownership

County.....Blaine.....

T. 34N R23E Plat No. 37

Farm Checked: Date 6-30-66.....

MONTANA WATER RESOURCES BOARD
Water Resources Survey

Photo No. 10P-174, 11P-11

By.....Ken.....

Legal Land Owner: USA.....

Address.....

Operator.....J. Geo. & Alex Pitch

Address.....

Water is delivered by:— 1. Private System; 2. Ditch Company; 3. State Project; 4. Federal Project; 5. Irrigation District

[illegible]

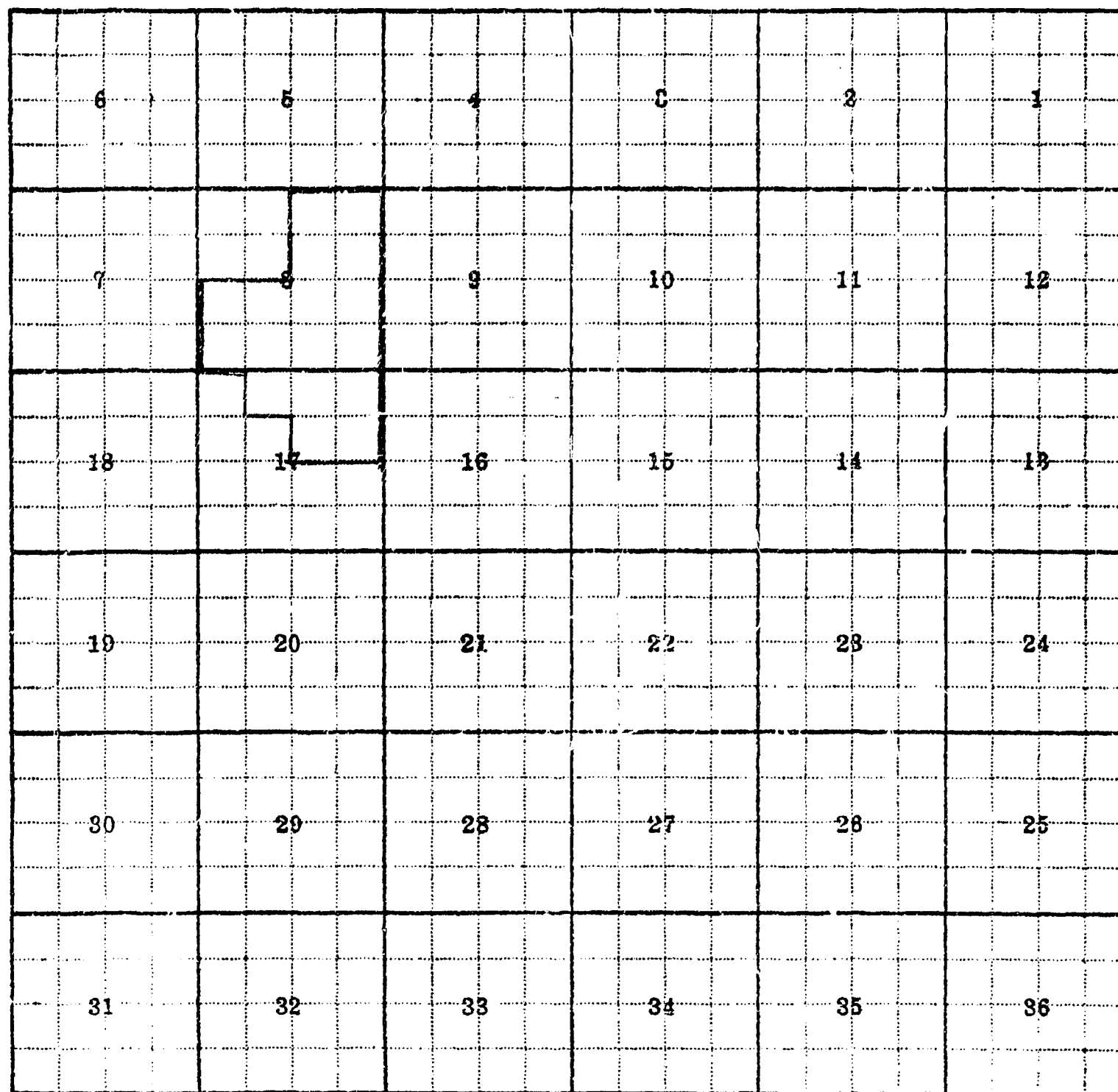
NOTE: R—Denotes Regular Irrigation. F—Flood Irrigation.

Adequate Supply: Yes..... No..... Explain.....
Remarks.....

...River Basin

Also in: Plat No.....	Twp.....	Rge.....	Plat No.....	Twp.....	Rge.....	Plat No.....	Twp.....	Rge.....
Plat No.....	Twp.....	Rge.....	Plat No.....	Twp.....	Rge.....	Plat No.....	Twp.....	Rge.....

Information From:
Field Survey



Land Ownership.....

.....

.....

County.....Blaine.....

T 34NR24E Plat No. 38

Farm Checked: Date 6-29-66

MONTANA WATER RESOURCES BOARD
Water Resources Survey

Photo No. 10R 91, 180

Bv. Ker

Legal Land Owner Aaron Lacro

Address..... Hogeland

Operator Same.....

Address.....

Water is delivered by:— 1. Private System; 2. Ditch Company; 3. State Project; 4. Federal Project; 5. Irrigation District

[illegible]

NOTE: R--Denotes Regular Irrigation. F--Flood Irrigation.

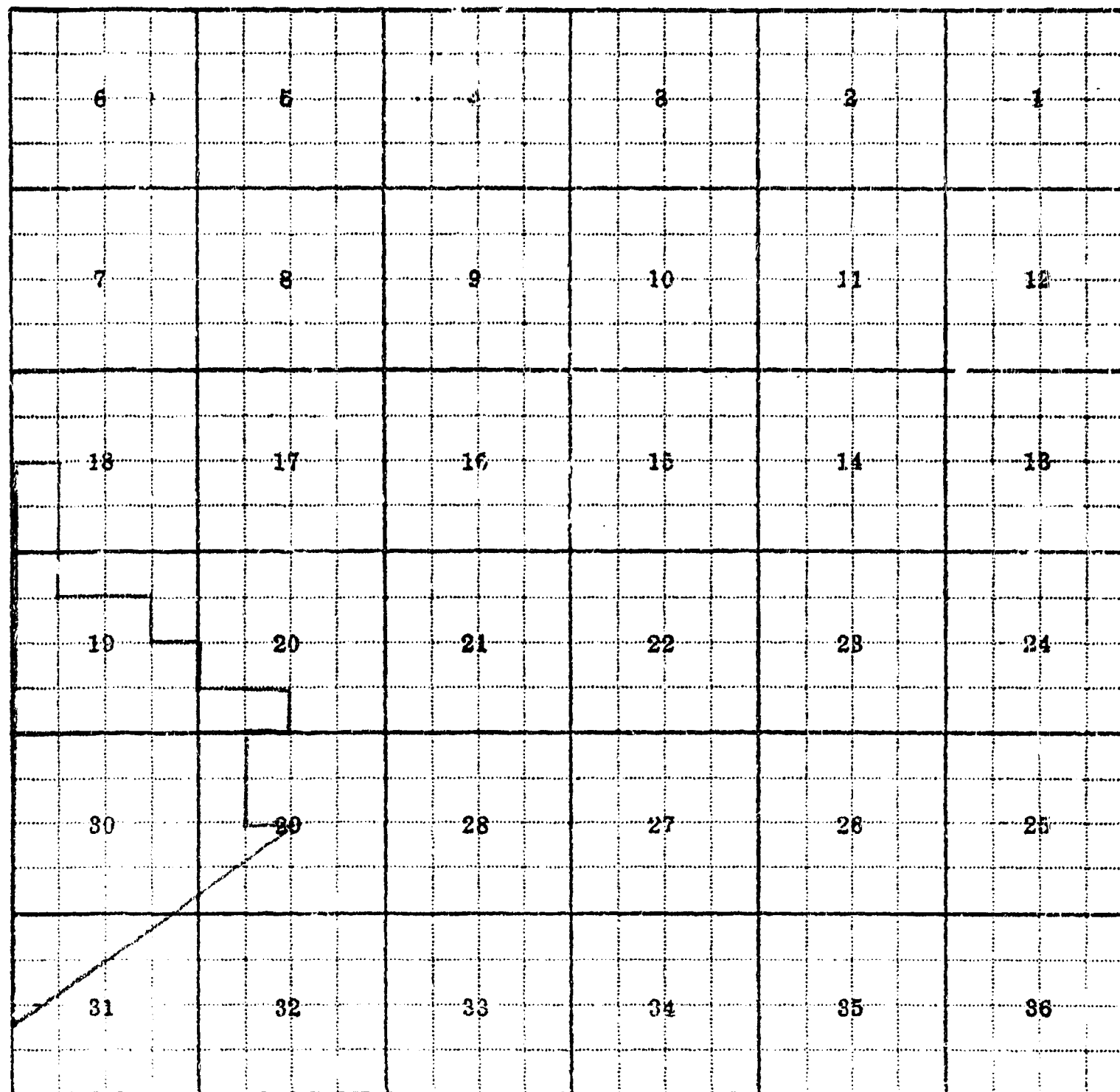
Adequate Supply: Yes No Explain	
Remarks	

River Basin

Also in: Plat No.	Twp.	Rge.	Plat No.	Twp.	Rge.	Plat No.	Twp.	Rge.
Plat No.	Twp.	Rge.	Plat No.	Twp.	Rge.	Plat No.	Twp.	Rge.

Information From:

Aaron. L3694



Land Ownership

County.....Blaine.....

FUCK

T³⁴⁸.....R.....245..... Plat No.38.....

Farm Checked: Date 6-30-66.....

MONTANA WATER RESOURCES BOARD

Photo No. 108-184, 87, 89

Water Resources Survey

By Ken



Legal Land Owner: Antonnette Modic et al

Address.....

Operator Louis Modic, Jr.

Address Hogeland

Water is delivered by:-- 1. Private System; 2. Ditch Company; 3. State Project; 4. Federal Project; 5. Irrigation District

[illegible]

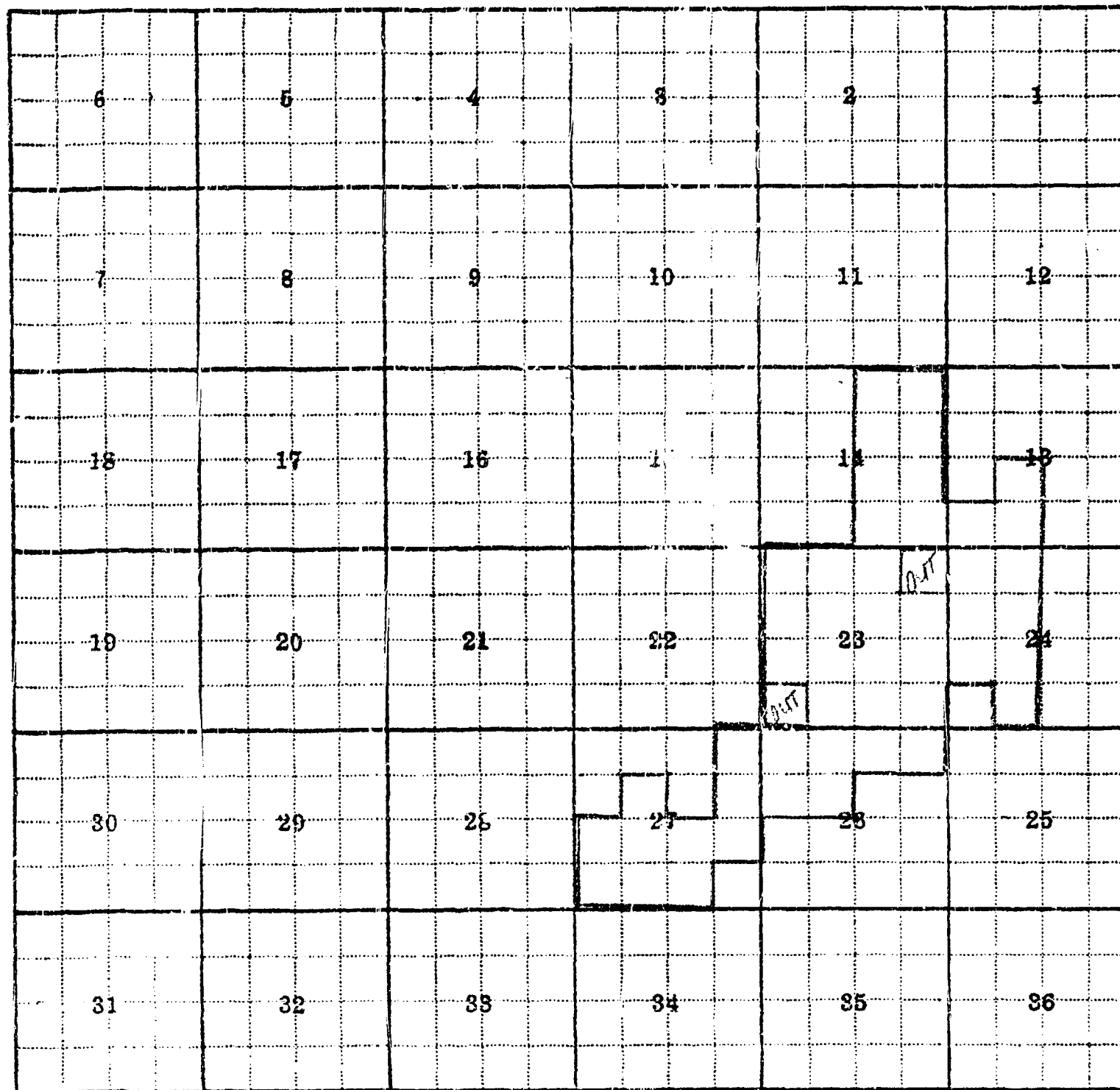
NOTE: R--Denotes Regular Irrigation. F--Flood Irrigation.

Adequate Supply: Yes..... No..... Explain.....
Remarks.....

...River Basin.

Also in: Plat No.	Twp.	Rge.	Plat No.	Twp.	Rge.	Plat No.	Twp.	Rge.
Plat No.	Twp.	Rge.	Plat No.	Twp.	Rge.	Plat No.	Twp.	Rge.

Information From:
Louis Modic Jr.



Land Ownership.....

.....

.....

County.....Blaine.....

T94N R 24F Plat No 28

Farm Checked: Date 6-30-66

Water Resources Survey

Photo No. 11P-6

By Ken

Legal Land Owner USA.

Address.....

Operator.....	Address
---------------	---------------

Water is delivered by:— 1. Private System; 2. Ditch Company; 3. State Project; 4. Federal Project; 5. Irrigation District

NOTE: R—Denotes Regular Irrigation. F—Flood Irrigation.

Adequate Supply: Yes..... No..... Explain

Remarks.....

River Basin

Information From:

Field Survey

6	5	4	3	2	1
7	8	9	10	11	12
18	17	16	15	14	13
10	20	21	22	23	24
30	29	28	27	26	25
31	32	33	34	35	36

Land Ownership

County.....Blaine.....

T 34N R 25E Flat No. 39

Farm Checked: Date May 26, 1966

Water Resources Survey

Photo No. 10R-81, 82, 83, 85
10P 186, 188, 190

By Bob

Legal Land Owner Riggin Grazing Association

Address Box 827, Chinook, Mont.

Operator.....Walter Hanson, Sectry.

Address Box 827, Chinook, Mont.

Water is delivered by:— 1. Private System; 2. Ditch Company; 3. State Project; 4. Federal Project; 5. Irrigation District

[illegible]

NOTE: R—Denotes Regular Irrigation. F—Flood Irrigation.

Adequate Supply: Yes..... No..... Explain.....

Remarks.


Walter Hanson CPA

...River Basin.

Information From:

Also in: Plat No.	Twp.	Rge.	Plat No.	Twp.	Rge.	Plat No.	Twp.	Rge.
Plat No.	Twp.	Rge.	Plat No.	Twp.	Rge.	Plat No.	Twp.	Rge.

Mr. Walter Hanson



Land Ownership

T 34N R25E Plat No. 39

Farm Checked: Date May 25, 1966..

MONTANA WATER RESOURCES BOARD

Photo No. 10P-100, 207, 209

Water Resources Survey

By Bob

10R-211.....

Legal Land Owner Turner Colony Address Turner, Mont.

Operator	Address
...	...

Water is delivered by:— 1. Private System; 2. Ditch Company; 3. State Project; 4. Federal Project; 5. Irrigation District

[illegible]

NOTE: R—Denotes Regular Irrigation. F—Flood Irrigation.

Adequate Supply: Yes..... No..... Explain.....
Remarks.....

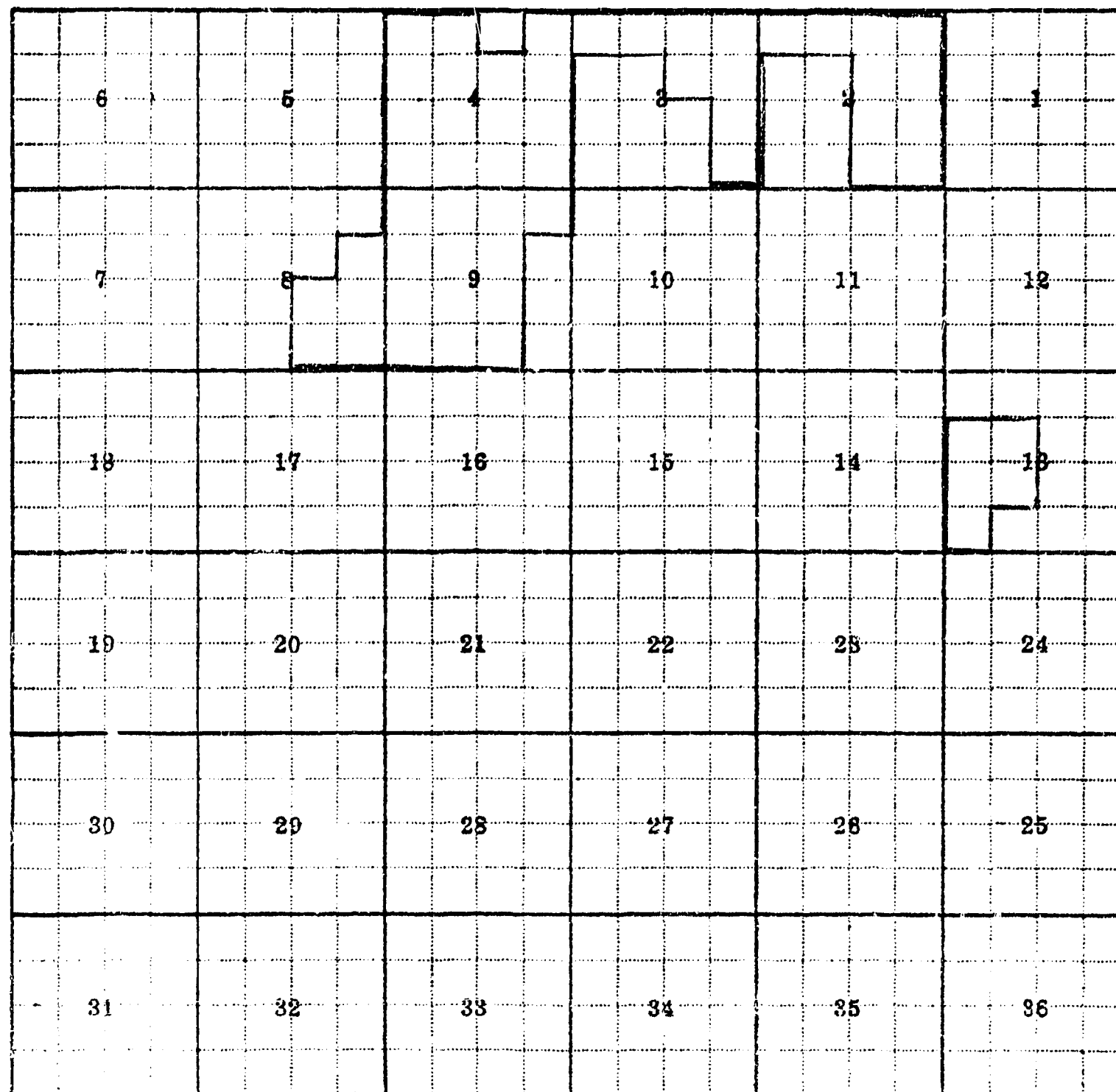
No irrigation, these are drain ditches

...River Basin

Also in: Plat No.	Twp.	Rge.	Plat No.	Twp.	Rge.	Plat No.	Twp.	Rge.
Plat No.	Twp.	Rge.	Plat No.	Twp.	Rge.	Plat No.	Twp.	Rge.

Information From:

Mike Hofer



Land Ownership

T. 34N R. 25E Plat No. 39

Farm Checked: Date June 1, 1966

MONTANA WATER RESOURCES BOARD
Water Resources Survey

Photo No. 10P-80, 190

By

Legal Land Owner Vernan Heilig (Send Book)

Address Turner, Montana

Operator.

Address

Water is delivered by:— 1. Private System;

2. Ditch Company;

3. State Project;

4. Federal Project;

5. Irrigation District

[illegible]

NOTE: R—Denotes Regular Irrigation. F—Flood Irrigation.

Adequate Supply: Yes..... No..... Explain.....

Remarks.

Mr. Heilig, has filed on these coulees and is flood irrigation this area.

Blaine Co., - Water Right Log, Doc #256643

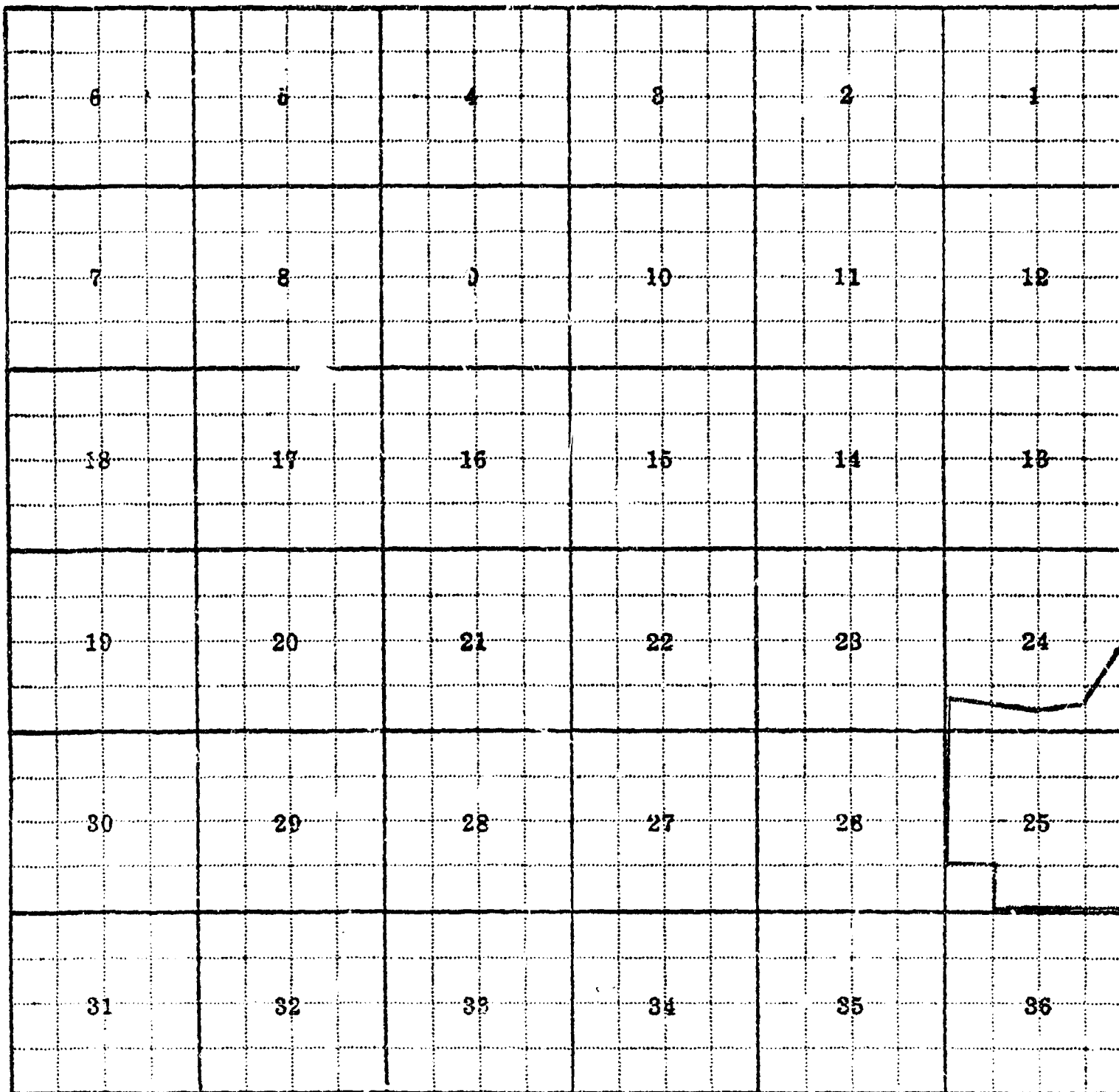
According to filing this water has been used since 4th Was filed Aug. 5, 1965

River Basin

Information From:

...Mr. Vernon Heilvig

Also in: Plat No.	Twp.	Rge.	Plat No.	Twp.	Rge.	Plat No.	Twp.	Rge.
Plat No.	Twp.	Rge.	Plat No.	Twp.	Rge.	Plat No.	Twp.	Rge.



Land Ownership.....

County.....Blaine.....

T. 34N R. 25E Plat No. 39

Farm Checked: Date May 26, 1966

Water Resources Survey

Photo No. 10R-85, 186

By Bob

Legal Land Owner John A. Modic

Address.....Hogeland, Mont.

Operator.

Address.

Water is delivered by:— 1. Private System;

2. Ditch Company;

3. State Project;

4. Federal Project;

5. Irrigation District

[illegible]

NOTE: R—Denotes Regular Irrigation. F—Flood Irrigation.

Adequate Supply: Yes..... No..... Explain.

Remarks.

No Irrigation

River Basin

Information From:

Mr. John Medic

Also in: Plat No.	Twp.	Rge.	Plat No.	Twp.	Rge.	Plat No.	Twp.	Rge.
Plat No.	Twp.	Rge.	Plat No.	Twp.	Rge.	Plat No.	Twp.	Rge.

6	5	4	3	2	1
7	8	9	10	11	12
18	17	16	15	14	13
19	20	21	22	23	24
30	29	28	27	26	25
31	32	33	34	35	36

Land Ownership

County.....Blaine.....

T34N R25E Plat No. 39

Farm Checked: Date May 26, 1966

MONTANA WATER RESOURCES BOARD

Photo No. 10R-207, 211

Water Resources Survey

By Bob

10R186, 188, 190

Legal Land Owner USA Address:

Operator.....	Address.....
---------------	--------------

Water is delivered by:— 1. Private System; 2. Ditch Company; 3. State Project; 4. Federal Project; 5. Irrigation District

[illegible]

NOTE: R--Denotes Regular Irrigation. F--Flood Irrigation.

Adequate Supply: Yes..... No..... Explain

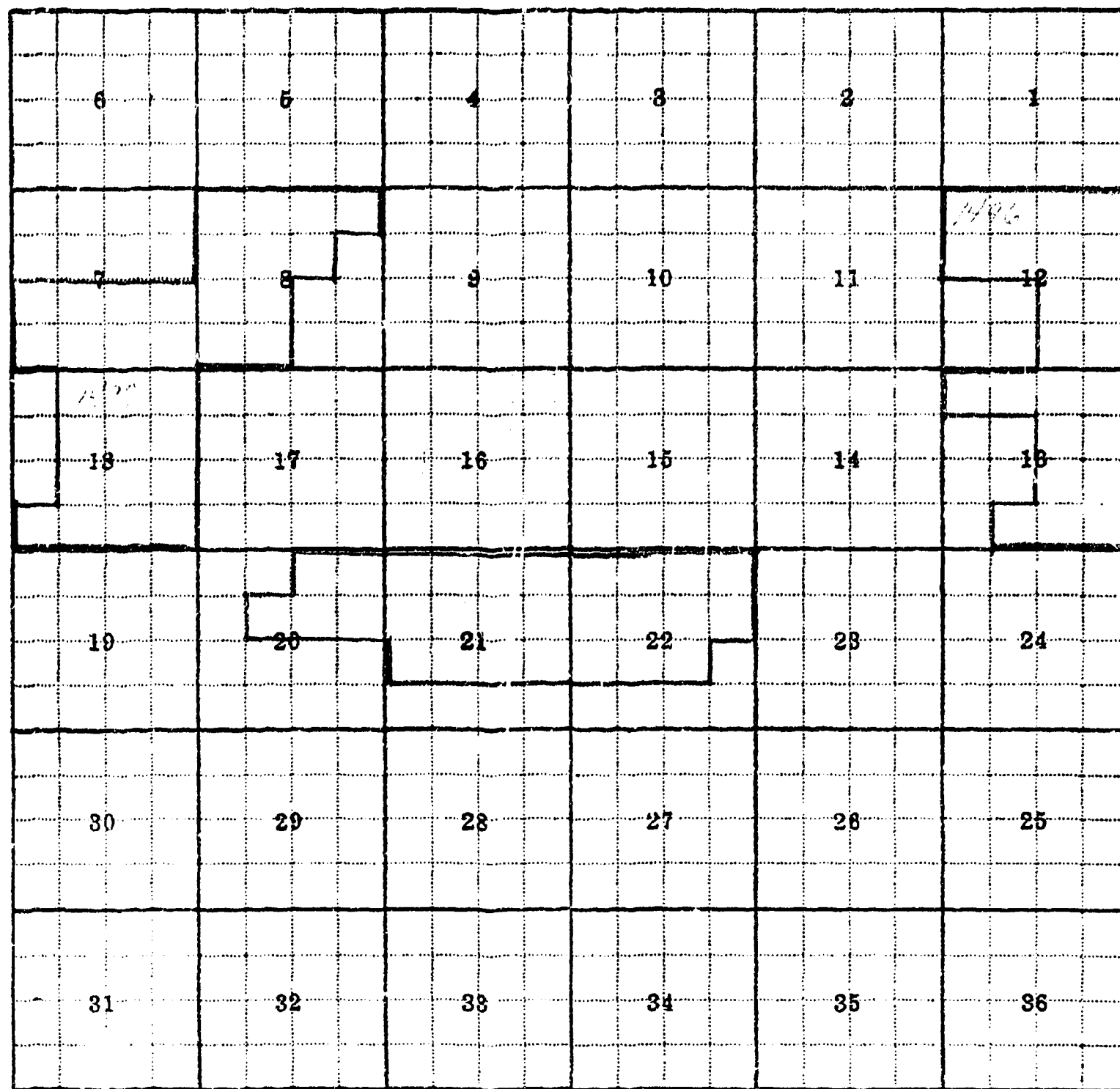
Remarks.....

...River Basin

Information From.

.....Field Survey.

Also in: Plat No.	Twp.	Rge.	Plat No.	Twp.	Rge.	Plat No.	Twp.	Rge.
Plat No.	Twp.	Rge.	Plat No.	Twp.	Rge.	Plat No.	Twp.	Rge.



Land Ownership

County.....Elaine

T34N R26E Plat No. 40

Farm Checked: ca. June 1, 1966.

MONTANA WATER RESOURCES BOARD

Photo No. 10R-204

Water Resources Survey

By Bob

Legal Land Owner Public Domain (USA) Address.....

Operator.....Jesse Van Voast (leasing).....Address Turner, Montana.....

Water is delivered by:— 1. Private System; 2. Ditch Company; 3. State Project; 4. Federal Project; 5. Irrigation District

[illegible]

NOTE: R—Denotes Regular Irrigation. F—Flood Irrigation.

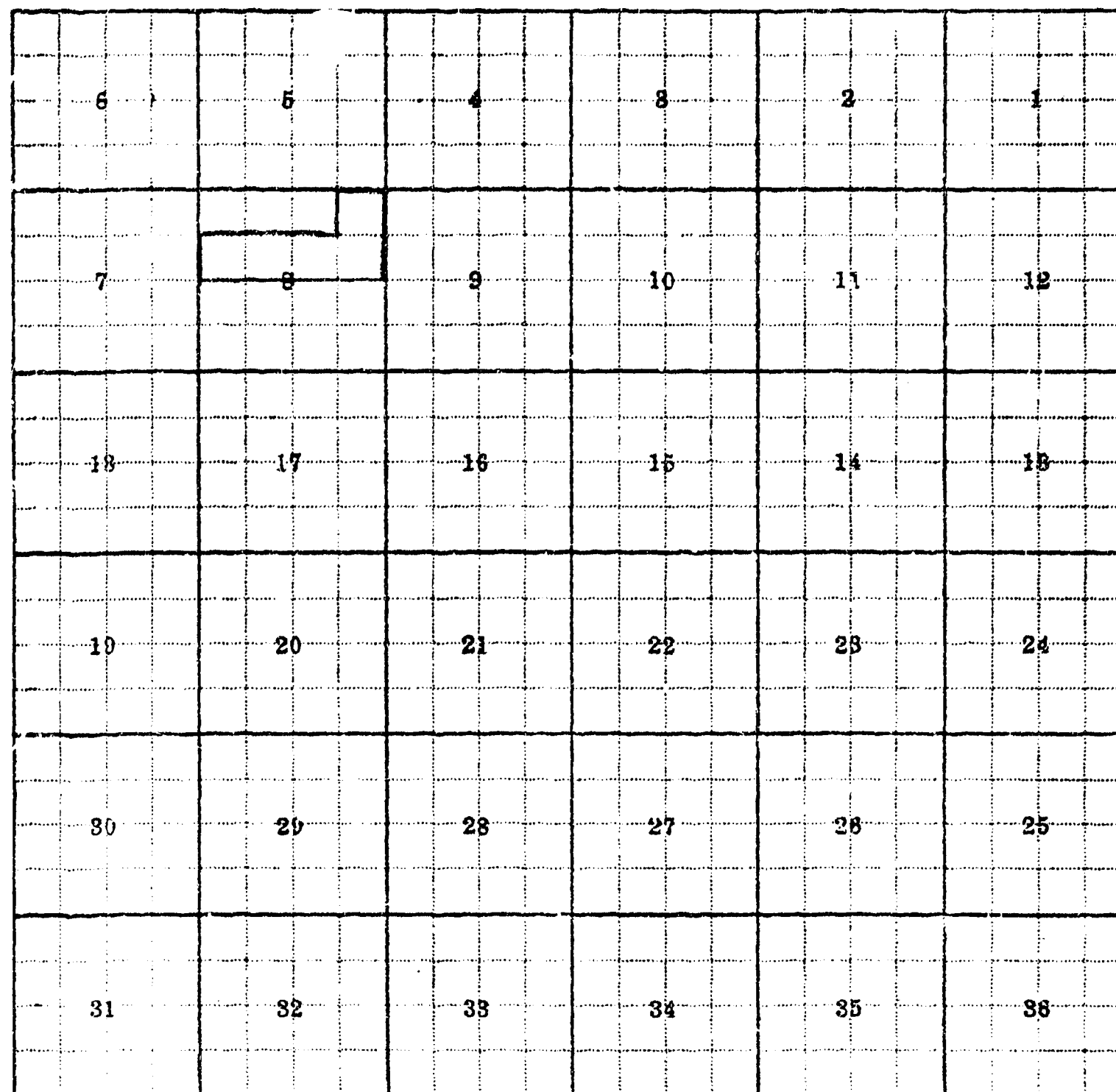
Adequate Supply: Yes..... No..... Explain.....
Remarks.....

Mr. Van Voast says his father had this land leased for year and did irrigate, however, haven't done any for the last 10 years. He also says he is going to try and buy this land, and if and when he does he will irrigate again.

...River Basin

Also in: Plat No.	Twp.	Rge.	Plat No.	Twp.	Rge.	Plat No.	Twp.	Rge.
Plat No.	Twp.	Rge.	Plat No.	Twp.	Rge.	Plat No.	Twp.	Rge.

Information From:
Mr. Jesse Van Voast



Land Ownership

County.....Blaine.....

T34N R26E Plat No. 40

Farm Checked: Date June 1, 1966

MONTANA WATER RESOURCES BOARD

Photo No. 10R-77, 78, 79

Water Resources Survey

By Bob

Legal Land Owner Wm. D. & Mary E. Vosen Address

Operator Turner Colony, (buying) Address Turner, Montana

Water is delivered by:— 1. Private System; 2. Ditch Company; 3. State Project; 4. Federal Project; 5. Irrigation District

[illegible]

NOTE: R—Denotes Regular Irrigation. F—Flood Irrigation.

Adequate Supply: Yes..... No..... Explain.....
Remarks.....

No. Irrig.

River Basin

Also in: Plat No.	Twp.	Rge.	Plat No.	Twp.	Rge.	Plat No.	Twp.	Rge.
Plat No.	Twp.	Rge.	Plat No.	Twp.	Rge.	Plat No.	Twp.	Rge.

Information From:
Mike Hofer

6	5	4	3	2	1
7	8	9	10	11	12
13	17	16	15	14	13
19	20	21	22	23	24
29	29	28	27	26	25
31	32	33	34	35	36

Land Ownership.....

.....

.....

County.....Elaine.....

T 34N R 26E Plat No. 40

Farm Checked: Date May 31, 1966

MONTANA WATER RESOURCES BOARD
Water Resources Survey

Photo No. 10R-204, 203

By: Bob

Legal Land Owner Jessie E. Van Voast

Address.....Turner, Montana

Operator..... Address.....

Water is delivered by:— 1. Private System; 2. Ditch Company; 3. State Project; 4. Federal Project; 5. Irrigation District

NOTE: R—Denotes Regular Irrigation. F—Flood Irrigation.

NOTE: R--Denotes Regular Irrigation. F--Flood Irrigation.

Adequate Supply: Yes..... No..... Explain.....
Remarks.....

[The page contains several horizontal wavy lines representing scanning artifacts or noise.]

River Basin.....

Also in: Plat No.	Twp.	Rge.	Plat No.	Twp.	Rge.	Plat No.	Twp.	Rge.
Plat No.	Twp.	Rge.	Plat No.	Twp.	Rge.	Plat No.	Twp.	Rge.

Information From:

Mr. Jessie Van Voast

6	5	4	3	2	1
7	8	9	10	11	12
18	17	16	15	14	13
19	20	21	22	23	24
30	29	28	27	26	25
31	32	33	34	35	36

Land Ownership.....

.....

.....

County Blaine

Farm Checked: Date May 31, 1968

By _____ Bob _____

MONTANA WATER RESOURCES BOARD
Water Resources Survey

T²⁴N R²⁶E Plat No. ⁴⁰

Photo No. 10R-77, 78, 79, 192

10R-193, 194

Legal Land Owner USA Address.....

Operator.....	Address.....
---------------	--------------

Water is delivered by:— 1. Private System; 2. Ditch Company; 3. State Project; 4. Federal Project; 5. Irrigation District

[illegible]

NOTE: R—Denotes Regular Irrigation. F—Flood Irrigation.

Adequate Supply: Yes..... No..... Explain.....
Remarks.....

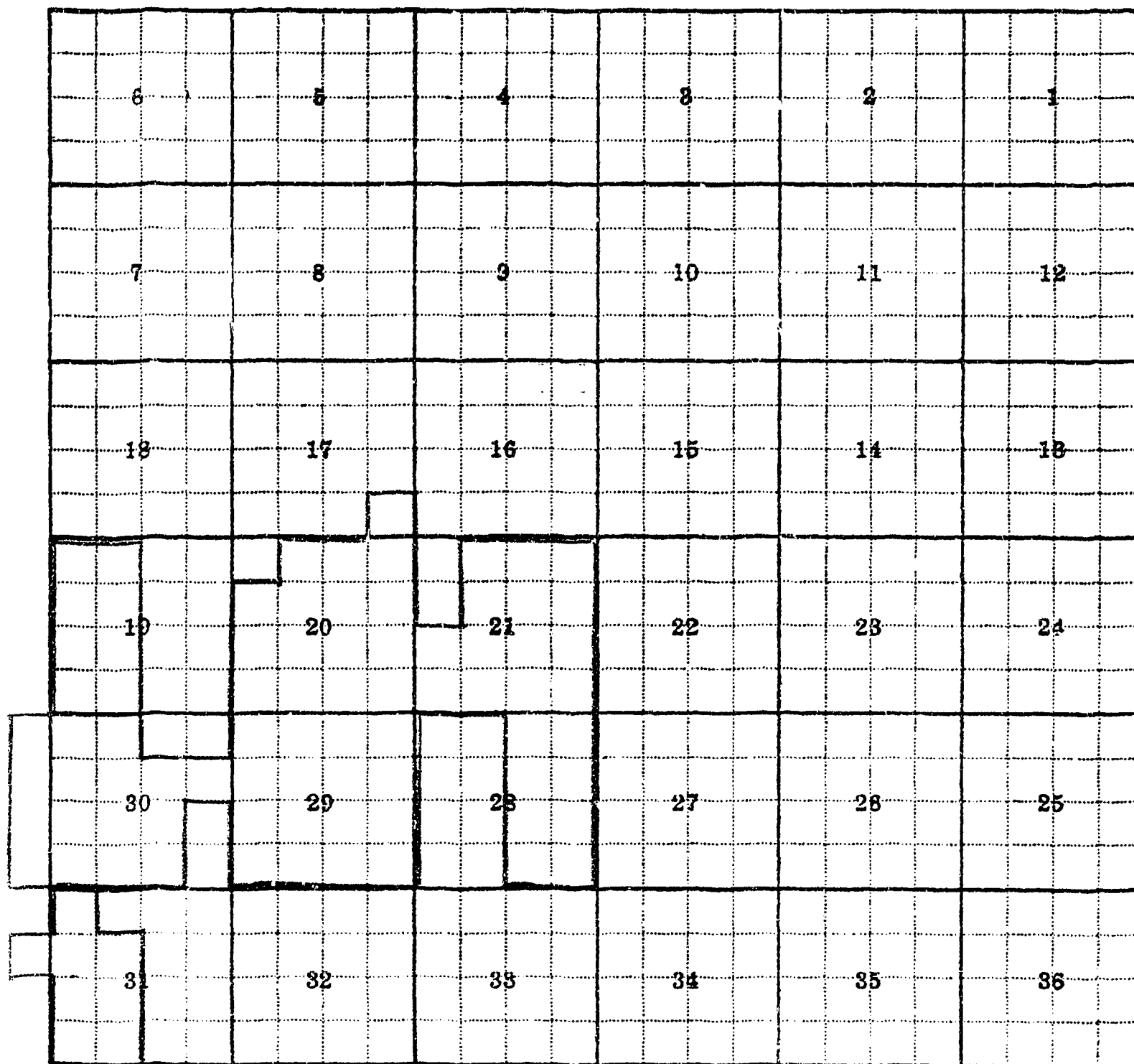
_____ River Basin

...River Basin.

Information From:

Field Survey

Also in: Plat No.	Twp.	Rge.	Plat No.	Twp.	Rge.	Plat No.	Twp.	Rge.
Plat No.	Twp.	Rge.	Plat No.	Twp.	Rge.	Plat No.	Twp.	Rge.



Land Ownership

County Blaine

T. 33N R. 17E Plat No. 41

Farm Checked: Date... 5-31-66

MONTANA WATER RESOURCES BOARD

Photo No. 6R-89

Water Resources Survey

By John

Legal Land Owner Earl & Bessie Brady

Address.....Chinook

Operator.

Address _____

Water is delivered by:— 4. Private System;

2. Ditch Company;

3. State Project;

4. Federal Project;

5. Irrigation District

1

NOTE: R—Denotes Regular Irrigation. F—Flood Irrigation.

Adequate Supply: Yes..... No..... Explain.
Remarks.....

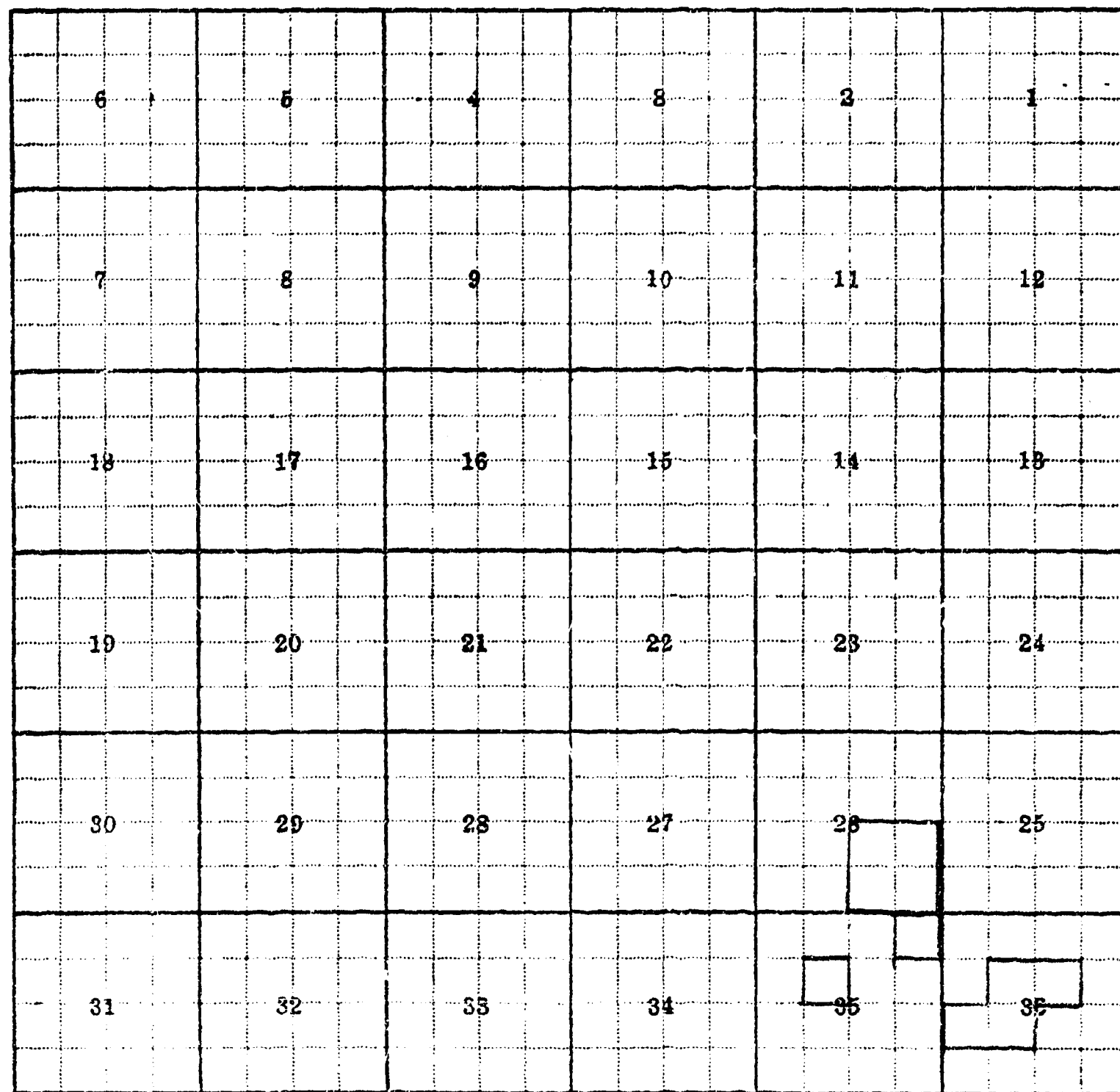
+1 1R-903 Br 25 acres

...River Basin

Information From:

...Earl Brady.

Also in: Plat No. <u>51</u> Twp. <u>32</u> Rge. <u>17</u>	Plat No. Twp. Rge.	Plat No. Twp. Rge.
Plat No. Twp. Rge.	Plat No. Twp. Rge.	Plat No. Twp. Rge.



Land Ownership

.....

.....

County.....Blaine.....

T. 33.....R. 17..... Plat No. 41.....

Farm Checked: Date 5-31-66

Photo No. 9R-207

Bv John

6R-89

Legal Land Owner Harold L. & Edith Hinds

Address.....Chinook

Operator.....

Address.....

Water is delivered by:— 1. Private System; 2. Ditch Company; 3. State Project; 4. Federal Project; 5. Irrigation District

NOTE: R—Denotes Regular Irrigation. F—Flood Irrigation.

Adequate Supply: Yes..... No..... Expl.....

Remarks

River Basin

River Basin

Also in: Plat No.	Twp.	Rge.	Plat No.	Twp.	Rge.	Plat No.	Twp.	Rge.
Plat No.	Twp.	Rge.	Plat No.	Twp.	Rge.	Plat No.	Twp.	Rge.

Information From:
Field Survey

6	6	4	8	2	1
7	8	9	10	11	12
18	17	16	15	14	13
19	20	21	22	23	24
30	29	28	27	26	25
31	32	33	34	35	36

Land Ownership.....

.....

.....

T. 33.....R. 17..... Plat No. 41.....

Farm Checked: Date 5-31-66.....

MONTANA WATER RESOURCES BOARD

Photo No. 9R-207.....

By John

Water Resources Survey

.....10R-7.....10R-6.....

Legal Land Owner U.S.A. Address _____

Operator..... Address.....

Water is delivered by:— 1. Private System; 2. Ditch Company; 3. State Project; 4. Federal Project; 5. Irrigation District

[illegible]

NOTE: R—Denotes Regular Irrigation. F—Flood Irrigation.

Adequate Supply: Yes..... No..... Explain

Remarks.....

*Stock use only

River Basin

Information From:

Field Survey.....

Also in: Plat No.....	Twp.....	Rge.....	Plat No.....	Twp.....	Rge.....	Plat No.....	Twp.....	Rge.....
Fiat No.....	Twp.....	Rge.....	Plat No.....	Twp.....	Rge.....	Plat No.....	Twp.....	Rge.....

6	5	4	3	2	1
7	8	9	10	11	12
18	17	16	15	14	13
19	20	21	22	23	24
30	29	28	27	26	25
31	32	33	34	35	36

Land Ownership

T. 33N. R. 18E... Plat No. 42....

Farm Checked: Date 6-8-66

MONTANA WATER RESOURCES BOARD
Water Resources Survey

Photo No. 9R-201

By John



Legal Land Owner M. C. Bosworth Address Chinook

Operator	Address.....
----------------	--------------

Water is delivered by:-- 1. Private System; 2. Ditch Company; 3. State Project; 4. Federal Project; 5. Irrigation District

[illegible]

NOTE: R—Denotes Regular Irrigation. F—Flood Irrigation.

Adequate Supply: Yes No Explain

Remarks

...River Basin.

Also in: Plat No.	Twp.	Rge.	Plat No.	Twp.	Rge.	Plat No.	Twp.	Rge.
Plat No.	Twp.	Rge.	Plat No.	Twp.	Rge.	Plat No.	Twp.	Rge.

Information From:
Field Survey

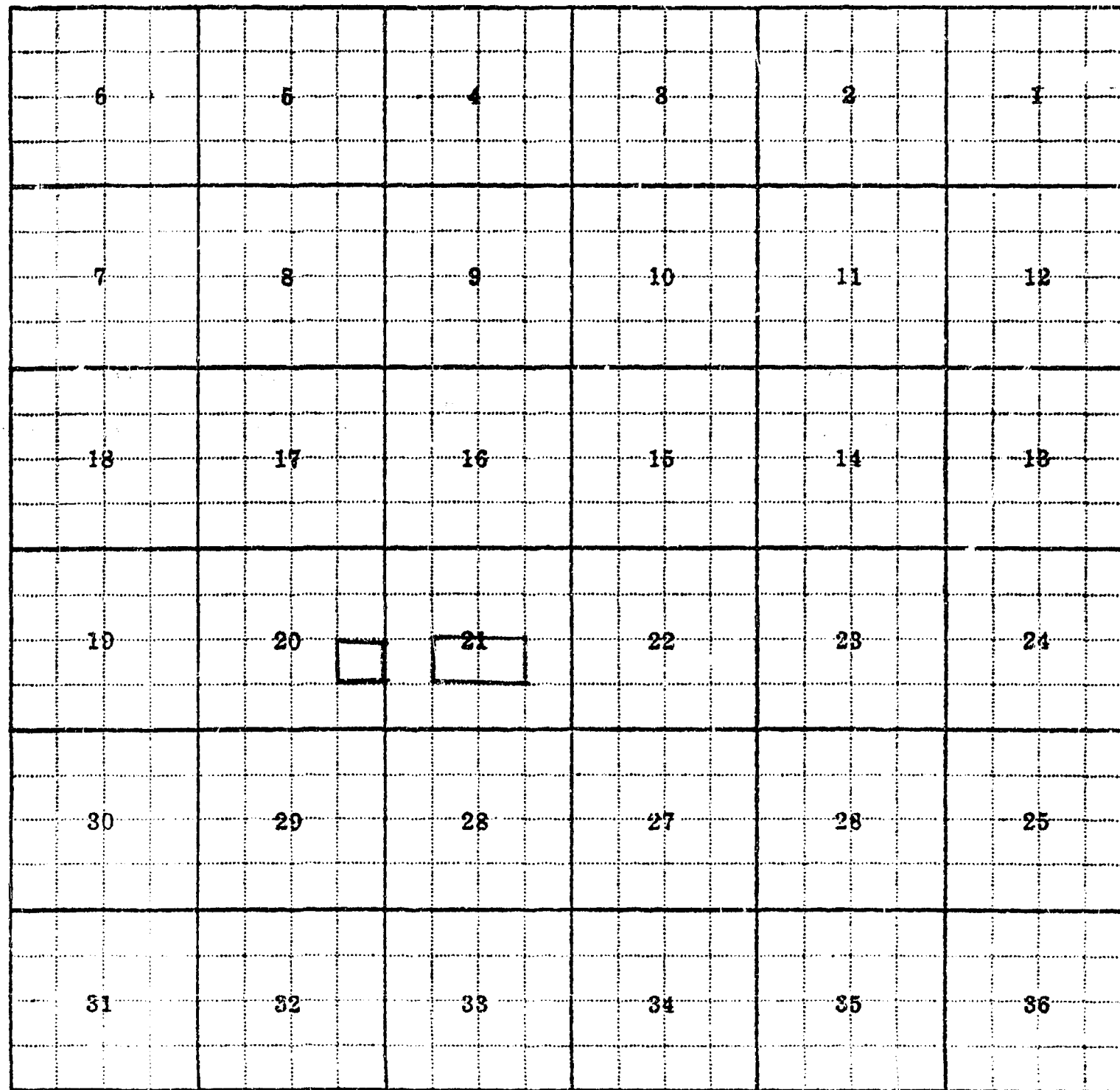
6	5	4	3	2	1
7	8	9	10	11	12
18	17	16	15	14	13
19	20	21	22	23	24
30	29	28	27	26	25
31	32	33	34	35	36

Land Ownership.....

.....

.....

Paul Kleinjaw.



Land Ownership

T 33 R18 Plat No. 42

Farm Checked: Date.....66.....

MONTANA WATER RESOURCES BOARD
Water Resources Survey

Photo No. 10R-13

By John

Legal Land Owner Edna Bonebright Address Chinook

Operator.....	Address.....
---------------	--------------

Water is delivered by:— 1. Private System; 2. Ditch Company; 3. State Project; 4. Federal Project; 5. Irrigation District

[illegible]

NOTE: R—Denotes Regular Irrigation. F—Flood Irrigation.

Adequate Supply: Yes No Explain

Remarks:

River Basin.....

Also in: Plat No.	Twp.	Rge.	Plat No.	Twp.	Rge.	Plat No.	Twp.	Rge.
Plat No.	Twp.	Rge.	Plat No.	Twp.	Rge.	Plat No.	Twp.	Rge.

Information From:
Mr. Niebauer

6	5	4	3	2	1
7	8	9	10	11	12
13	14	15	16	17	18
19	20	21	22	23	24
25	26	27	28	29	30
31	32	33	34	35	36

Land Ownership

T 33 R18 Plat No. 42

Farm Checked: Date 6-66

MONTANA WATER RESOURCES BOARD
Water Resources Survey

Photo No. 6R - 88

By John



Legal Land Owner Earl and Bessie Brady Address Chinook

[illegible]

Water is delivered by:— 1. Private System; 2. Ditch Company; 3. State Project; 4. Federal Project; 5. Irrigation District

[illegible]

NOTE: R—Denotes Regular Irrigation. F—Flood Irrigation.

Adequate Supply: Yes..... No..... Explain.....
Remarks.....

River Basin

Information From:
Field Survey

Also in: Plat No. 44 Twp 32 Rge 17 || Plat No. Twp Rge || Plat No. Twp Rge
 Plat No. Twp Rge || Plat No. Twp Rge || Plat No. Twp Rge

6	5	4	3	2	1
7	8	9	10	11	12
18	17	16	15	14	13
19	20	21	22	23	24
30	29	28	27	26	25
31	32	33	34	35	36

Land Ownership

County, Bigline

SEND TWO REPORTS

T. 33 R 18..... Plot No. 42.....

Farm Checked: Date 6-6-66

MONTANA WATER RESOURCES BOARD

Photo No. 6R-87489

Water Resources Survey

By John

Legal Land Owner.....H. L. Burns..

Address Chinook

Operator.....	Address.....
---------------	--------------

Water is delivered by:— ~~XX~~ Private System; 2. Ditch Company; 3. State Project; 4. Federal Project; 5. Irrigation District

[illegible]

NOTE: R—Denotes Regular Irrigation. F—Flood Irrigation.

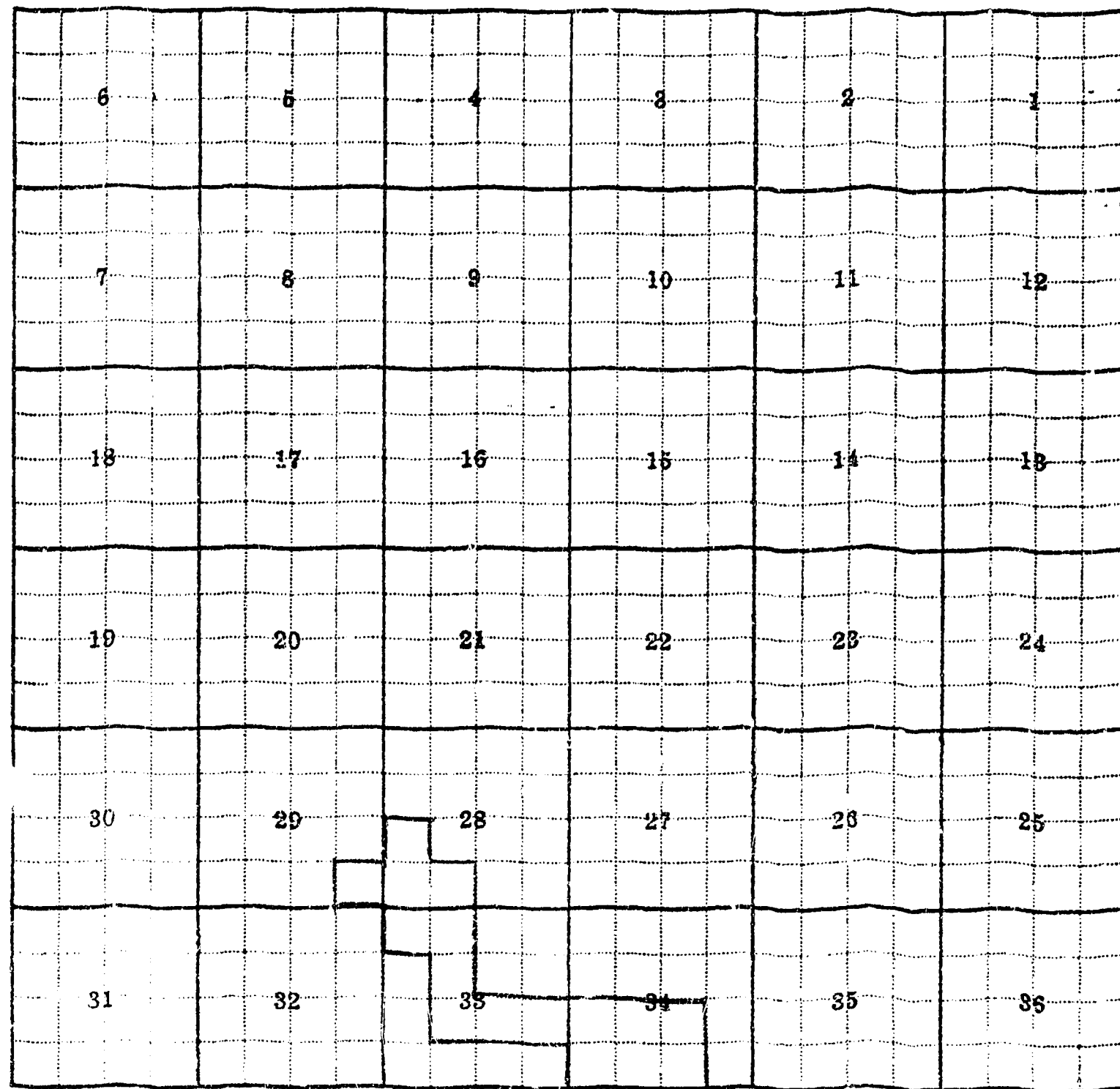
Adequate Supply: Yes..... No..... Explain.....
Remarks.....

River Basin

Information From:

Harry Burns

Also in: Plat No.	Twp.	Rge.	Plat No.	Twp.	Rge.	Plat No.	Twp.	Rge.
Plat No.	Twp.	Rge.	Plat No.	Twp.	Rge.	Plat No.	Twp.	Rge.



Land Ownership

T. 33 R18 Plat No. 42

Farm Checked: Date 6-24-66.....

MONTANA WATER RESOURCES BOARD

Photo No. 6K 54

Water Resources Survey

By.....John.....

Legal Land Owner Harvey L. & Eas. Guttey Campbell Address Chinook

Operator..... % Joe Seidel buying/operator Wallace Gady..... Address.....

Water is delivered by:— ☒ 1. Private System; ☐ 2. Ditch Company; ☐ 3. State Project; ☐ 4. Federal Project; ☐ 5. Irrigation District

[illegible]

NOTE: R—Denotes Regular Irrigation. F—Flood Irrigation.

Adequate Supply: Yes..... No..... Explain.....
Remarks.....


* I-79R-249

...River Basin

Information From:

Wallace Cady.....

Also in: Plat No.	Twp.	Rge.	Plat No.	Twp.	Rge.	Plat No.	Twp.	Rge.
Plat No.	Twp.	Rge.	Plat No.	Twp.	Rge.	Plat No.	Twp.	Rge.



Land Ownership _____

County..... Blaine.....

T. 33N. R. 18E. Plat No. 42.....

Farm Checked: Date 6-17-56

MONTANA WATER RESOURCES BOARD
Water Resources Survey

Photo No. 6R-86

By John

Legal Land Owner Melvin Carlson Address Chinook

Operator	Address
----------------	---------------

Water is delivered by:— 1. Private System; 2. Ditch Company; 3. State Project; 4. Federal Project; 5. Irrigation District

[illegible]

NOTE: R—Denotes Regular Irrigation. F—Flood Irrigation.

Adequate Supply: Yes..... No..... Explain.....

Remarks.....

River Basin.

Also in: Plat No.	Twp.	Rge.	Plat No.	Twp.	Rge.	Plat No.	Twp.	Rge.
Plat No.	Twp.	Rge.	Plat No.	Twp.	Rge.	Plat No.	Twp.	Rge.

Information From:

Harry Barns

6	5	4	3	2	1
7	8	9	10	11	12
13	14	15	16	17	18
19	20	21	22	23	24
25	26	27	28	29	30
31	32	33	34	35	36

Land Ownership.....

.....

.....

T. 33 R18 Flat No. 42

Farm Checked: Date 6-22-66

MONTANA WATER RESOURCES BOARD
Water Resources Survey

Photo No. 6R-83

By John



Legal Land Owner.....Philmore W. Coffey.....Address.....Chinook.....

Operator..... Address.....

Water is delivered by:— 1. Private System; 2. Ditch Company; 3. State Project; 4. Federal Project; ☒ Irrigation District

[illegible]

NOTE: R—Denotes Regular Irrigation. F—Flood Irrigation.

Adequate Supply: Yes..... No..... Explain

Remarks.....

*Fort Belknap

...River Basin.

Also in: Plat No. Twp. Rge. Plat No. Twp. Rge. Plat No. Twp. Rge.

Information From:
Field Survey