

6	5	4	3	2	1
7	8	9	10	11	12
13	17	16	15	14	13
19	20	21	22	23	24
30	29	28	27	26	25
31	32	33	34	35	36

Land Ownership

County Blaine

Photo No. 11R-206

by Larry

Address.....Chinook

Address.

5. Irrigation District

NOTE: R—Denotes Regular Irrigation. F—Flood Irrigation.

Adequate Supply: Yes..... No..... Explain
Remarks.....

...River Basin.

Mr. Harbolt

Also in: Plat No.	Twp.	Rge.	Plat No.	Twp.	Rge.	Plat No.	Twp.	Rge.
Plat No.	Twp.	Rge.	Plat No.	Twp.	Rge.	Plat No.	Twp.	Rge.

6	5	4	3	2	1
7	8	9	10	11	12
13	14	15	16	17	18
19	20	21	22	23	24
25	26	27	28	29	30
31	32	33	34	35	36

Land Ownership

County.....Blaine.....

Farm Checked: Date 5-12-66.....

Photo No. 11R-206.....

By LARRY

Legal Land Owner Samuel H. Ellis & Erachbar Dix Address

Operator.....	Address.....
---------------	--------------

Water is delivered by:— 1. Private System; 2. Ditch Company; 3. State Project; 4. Federal Project; 5. Irrigation District

[illegible]

NOTE: R—Denotes Regular Irrigation. F—Flood Irrigation.

Adequate Supply: Yes..... No..... Explain.....

Remarks.....

No one living here.

River Basin

Also in: Plat No.	Twp.	Rge.	Plat No.	Twp.	Rge.	Plat No.	Twp.	Rge.
Plat No.	Twp.	Rge.	Plat No.	Twp.	Rge.	Plat No.	Twp.	Rge.

Information From:
Field Check &
~~Mr. Wm. Harbo~~

6	5	4	3	2	1
7	8	9	10	11	12
13	17	16	15	14	13
19	20	21	22	23	24
29	29	28	27	26	25
31	32	33	34	35	36

Land Ownership

County..... Blaine

T 35 N R20 E..... Plat No.24.....

Farm Checked: Date 5-12-66

MONTANA WATER RESOURCES BOARD
Water Resources Survey

Photo No. 11R-204

Berry.....

Legal Land Owner Wm. F. Mirian Russell Address _____

Operator.....	Address.....
---------------	--------------

Water is delivered by:— 1. Private System; 2. Ditch Company; 3. State Project; 4. Federal Project; 5. Irrigation District

NOTE: R—Denotes Regular Irrigation. F—Flood Irrigation.

Adequate Supply: Yes..... No..... Explain.....
Remarks.....

No one living here

...River Basin

Also in: Plat No.....	Twp.....	Rge.....	Plat No.....	Twp.....	Rge.....	Plat No.....	Twp.....	Rge.....
Plat No.....	Twp.....	Rge.....	Plat No.....	Twp.....	Rge.....	Plat No.....	Twp.....	Rge.....

Information From:
Field Survey

6	5	4	3	2	1
7	8	9	10	11	12
18	17	16	15	14	13
19	20	21	22	23	24
30	29	28	27	26	25
31	32	33	34	35	36

Land Ownership.....

.....

.....

County.....Blaine.....

T. 35 N. R. 20 E. Plat No. 24

Farm Checked: Date 5-12-66.....

MONTANA WATER RESOURCES BOARD
Water Resources Survey

Photo No. 11R-206

By Larry

Legal Land Owner...Elmer Snider...

Address.....

Operator.....	Address.....
---------------	--------------

Water is delivered by:— 1. Private System; 2. Ditch Company; 3. State Project; 4. Federal Project; 5. Irrigation District

[illegible]

NOTE: R—Denotes Regular Irrigation. F—Flood Irrigation.

Adequate Supply: Yes..... No..... Explain.....
Remarks.....

No one living here.

River Basin

Also in: Plat No.....	Twp.....	Rge.....	Plat No.....	Twp.....	Rge.....	Plat No.....	Twp.....	Rge.....
Plat No.....	Twp.....	Rge.....	Plat No.....	Twp.....	Rge.....	Plat No.....	Twp.....	Rge.....

Information From:
Field Survey

6	5	4	3	2	1
7	8	9	10	11	12
18	17	16	15	14	13
19	20	21	22	23	24
30	29	28	27	26	25
31	32	33	34	35	36

Land Ownership

T 35N R 20E Plat No. 24

Farm Checked: Date 5-12-66.....

MONTANA WATER RESOURCES BOARD
Water Resources Survey

Photo No. 11R-206

By Larry



Local Land Owner. C. E. & Anna Stineburg Address. _____

Operator	Address.....
----------------	--------------

Water is delivered by:— 1. Private System; 2. Ditch Company; 3. State Project; 4. Federal Project; 5. Irrigation District

[illegible]

NOTE: R--Denotes Regular Irrigation. F--Flood Irrigation.

Adequate Supply: Yes..... No..... Explain.....
Remarks.....

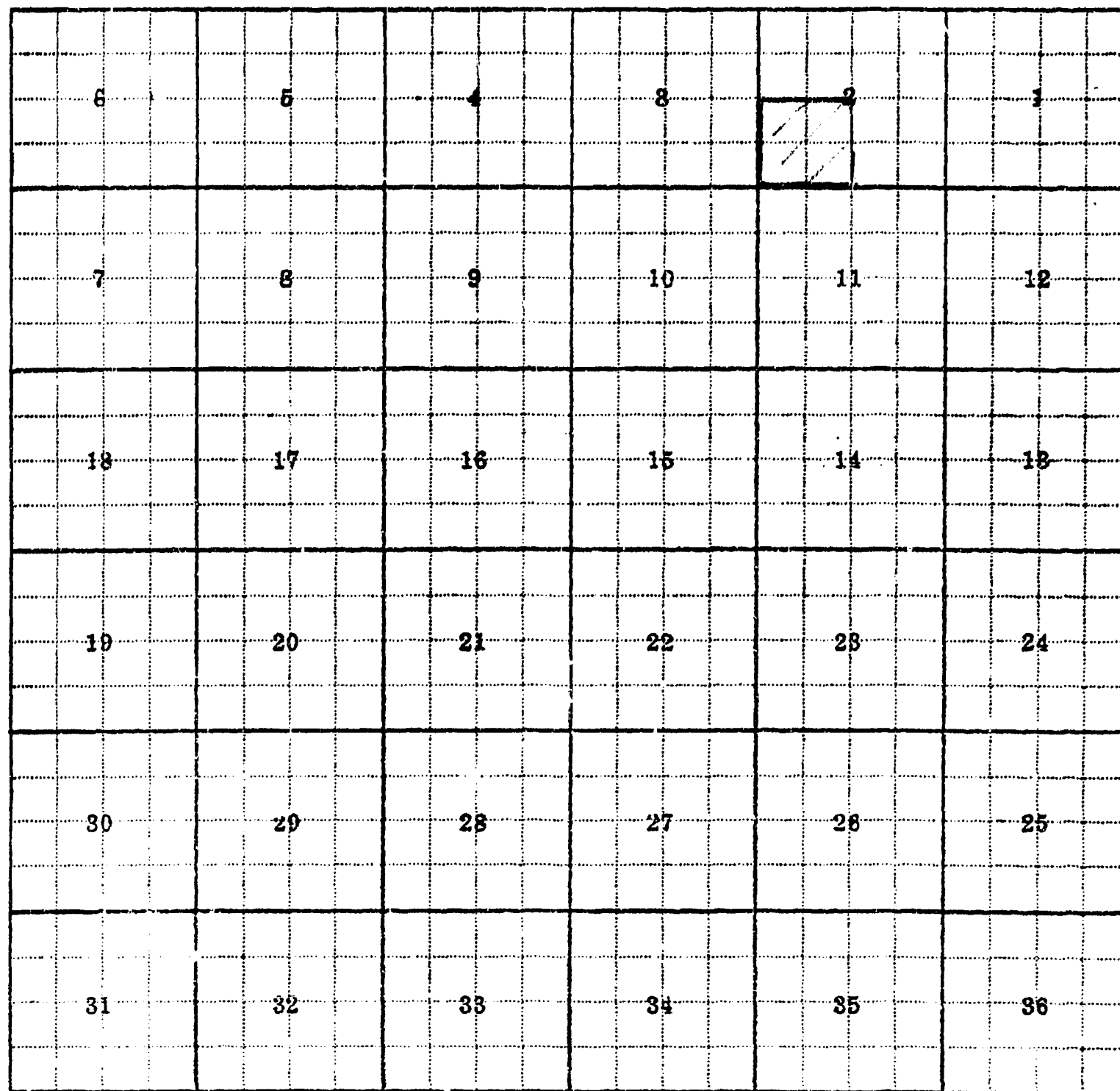
No one living here.

River Basin.

Also in: Plat No.	Twp.	Rge.	Plat No.	Twp.	Rge.	Plat No.	Twp.	Rge.
Plat No.	Twp.	Rge.	Plat No.	Twp.	Rge.	Plat No.	Twp.	Rge.

Information From:

...Field Check



Land Ownership.....

County....Blaine.....

Send Book

T35N R20E Plat No. 24

Farm Checked: Date.....-66.....

MONTANA WATER RESOURCES BOARD

Photo No. 11P-76, 160

Water Resources Survey

Bv Larry



Legal Land Owner Math & Julia Thieltges Address

Operator.....J. W. Lybeck (buying).....Address Zurich.....

Water is delivered by:— 1. Private System; 2. Ditch Company; 3. State Project; 4. Federal Project; 5. Irrigation District

[illegible]

NOTE: R—Denotes Regular Irrigation F—Flood Irrigation.

Adequate Supply: Yes..... No..... Explain.....
Remarks.....


*Henry Heygard used this water in 1903.

River Basin.

Information From:

Mr. Lybeck

Also in: Plat No.	Twp.	Rge.	Plat No.	Twp.	Rge.	Plat No.	Twp.	Rge.
Plat No.	Twp.	Rge.	Plat No.	Twp.	Rge.	Plat No.	Twp.	Rge.



Land Ownership

County Blaine.....

T35N R20 Plat No. 24

Farm Checked: Date 5-12-66

MONTANA WATER RESOURCES BOARD
Water Resources Survey

Photo No. 11R-206

By.....Larry.....

Legal Land Owner Fred Guenser Trustee Address.....

Operator.....	Address.....
---------------	--------------

Water is delivered by:— 1. Private System; 2. Ditch Company; 3. State Project; 4. Federal Project; 5. Irrigation District

NOTE: R—Denotes Regular Irrigation. F—Flood Irrigation.

Adequate Supply: Yes..... No..... Explain.....
Remarks.....

No one living here

...River Basin.

Also in: Plat No.	Twp.	Rge.	Plat No.	Twp.	Rge.	Plat No.	Twp.	Rge.
Piat No.	Twp.	Rge.	Plat No.	Twp.	Rge.	Plat No.	Twp.	Rge.

Information From:
Field Check

6	5	4	3	2	1
7	8	9	10	11	12
18	17	16	15	14	13
19	20	21	22	23	24
30	29	28	27	26	25
31	32	33	34	35	36

Land Ownership

County Blaine

By.....Larry.....

Legal Land Owner...USA.....

Operator.....

Water is delivered by:— 1. Private System;



T35N.....R20E..... Plat No.24.....

Photo No. 11R-72, 74, 76, 160
162, 164, 202, 204

Address.....

Address.....

2. Ditch Company;

3. State Project;

4. Federal Project;

5. Irrigation District

NOTE: R—Denotes Regular Irrigation. F—Flood Irrigation.

Adequate Supply: Yes..... No..... Explain.....

Remarks.....

.....

.....

11. *Journal of the American Medical Association*, 2000; 283: 2689-2696.

.....

.....

.....

.....

.....

.....

.....

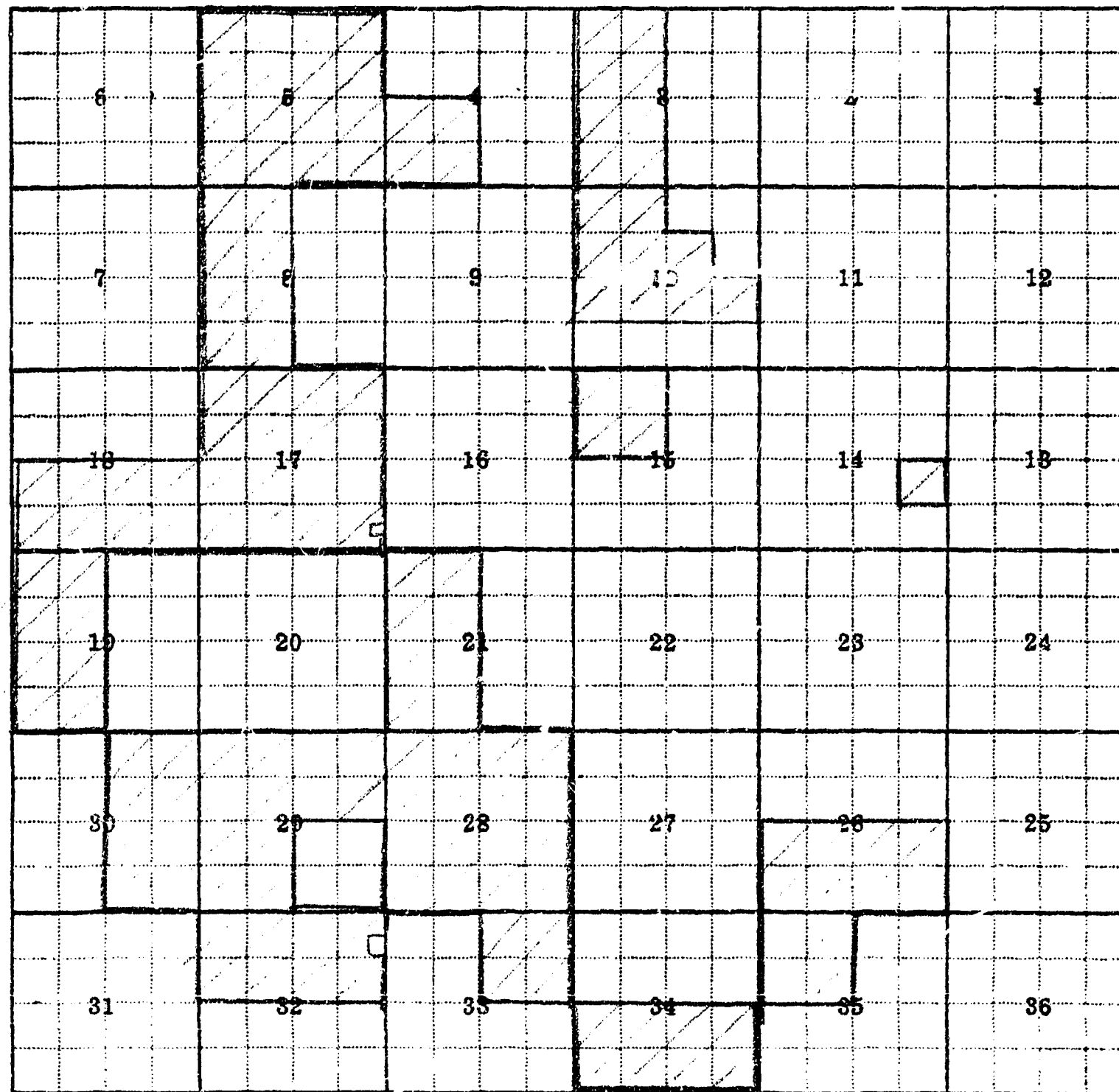
..... **Dinner Basin**

Figure 1. Map of the study area showing the location of the study area in the River Basin.

Also in: Plat No.	Twp.	Rge.	Plat No.	Twp.	Rge.	Plat No.	Twp.	Rge.	Information From:
------------------------	-----------	-----------	---------------	-----------	-----------	---------------	-----------	-----------	-------------------

Plat No.	Twp.	Rge.	Plat No.	Twp.	Rge.	Plat No.	Twp.	Rge.	Field Survey
----------	------	------	----------	------	------	----------	------	------	--------------

SECRET



Land Ownership

County Blaine

Farm Checked: Date 7-13-66

By Pete

STATE OF MONTANA
WATER CONSERVATION BOARD
Water Resources Survey



T 35N R 21E Plat No. 25

Photo No. 12R-4, 12R-2,

11R-158

Legal Land Owner Bertha M. Baird Address _____

Operator.....Wesley Baird.....Address.....Zurich.....

Water is delivered by:— 1. Private System; 2. Ditch Company; 3. State Project; 4. Federal Project; 5. Irrigation District

[illegible]

NOTE: R—Denotes Regular Irrigation. F—Flood Irrigation.

Adequate Supply: Yes..... No..... Explain.....
Remarks.....

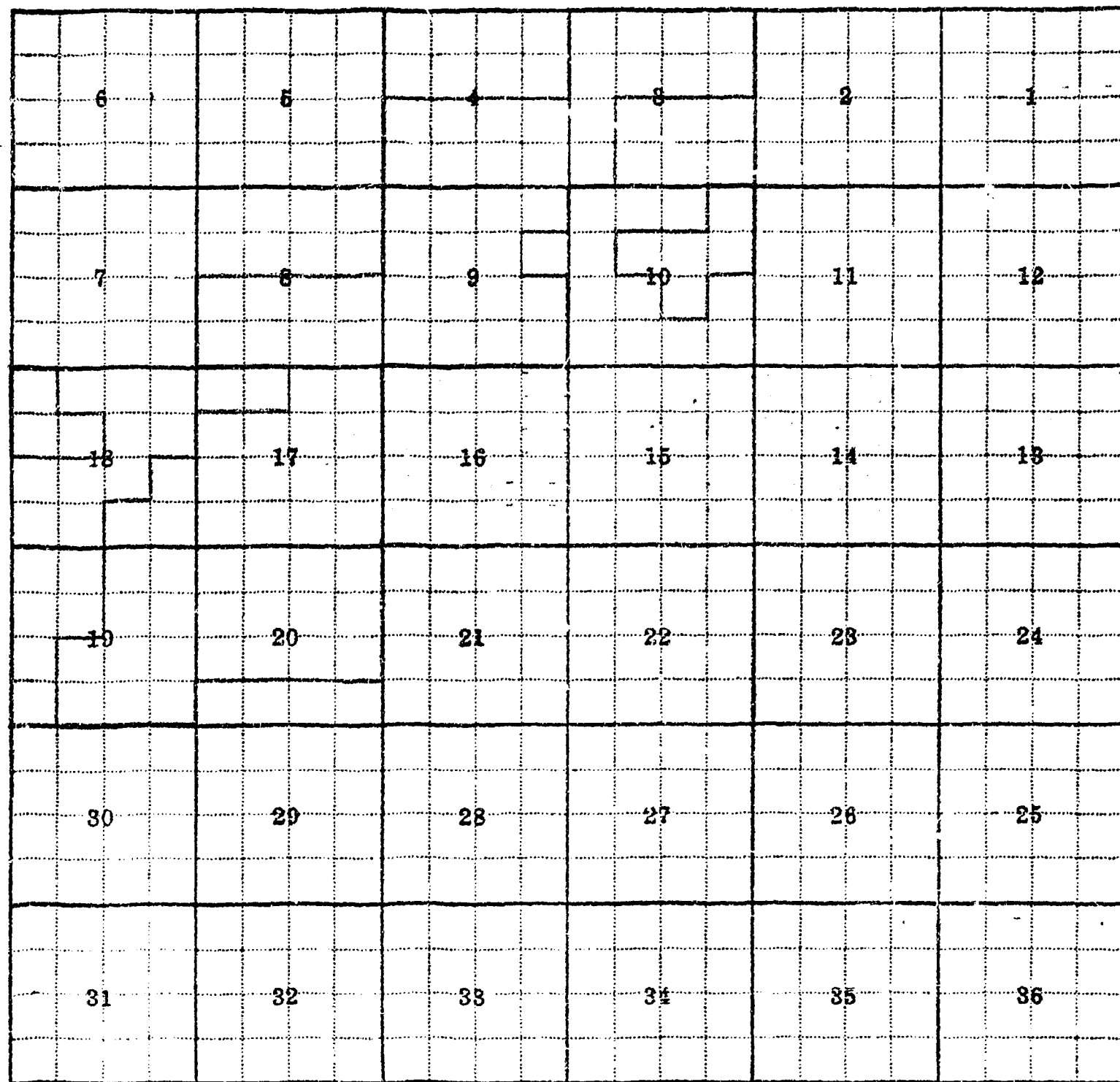
Check Sec. 13, T. 35N - R. 20E.

.....River Basin


Also in: Plat No.	Twp.	Rge.	Plat No.	Twp.	Rge.	Plat No.	Twp.	Rge.
Plat No.	Twp.	Rge.	Plat No.	Twp.	Rge.	Plat No.	Twp.	Rge.

Information From:

Wesley Baird



Land Ownership



Land Ownership

T. 35N. R. 21E... Plat No. 25...

Farm Checked: Date 7-13-66

MONTANA WATER RESOURCES BOARD

Photo No. 12R2, 11R-158

Water Resources Survey

By Pete

Legal Land Owner Everett M, & Jean D. Sharples Address

Operator Steinmety Address Zurich

Water is delivered by:— 1. Private System; 2. Ditch Company; 3. State Project; 4. Federal Project; 5. Irrigation District

[illegible]

NOTE: R--Denotes Regular Irrigation. F--Flood Irrigation.

Adequate Supply: Yes..... No..... Explain.....
Remarks.....

...River Basin.

Also in: Plat No.	Twp.	Rge.	Plat No.	Twp.	Rge.	Plat No.	Twp.	Rge.
Plat No.	Twp.	Rge.	Plat No.	Twp.	Rge.	Plat No.	Twp.	Rge.

Information From:

Wesley Baird

	6	5	4	3	2	1
1978	7	8	9	10	11	12
1977	18	17	16	15	14	13
	19	20	21	22	23	24
	30	29	28	27	26	25
	31	32	33	34	35	36

Land Ownership

County Blaine

T. 35N R. 21E Plat No. 25

Farm Checked: Date 7-13-66.....

MONTANA WATER RESOURCES BOARD
Water Resources Survey

Photo No. 11R-78

By.....Pete.....

Legal Land Owner Math & Julia Thielgas Address

Operator. Art Burns (buying) Address Zurich, R. P.

Water is delivered by:— 1. Private System; 2. Ditch Company; 3. State Project; 4. Federal Project; 5. Irrigation District

[illegible]

NOTE: R—Denotes Regular Irrigation. F—Flood Irrigation.

Adequate Supply: Yes No Explain

Remarks

River Basin

Information From:

Art Burns

6	5	4	3	2	1
7	8	9	10	11	12
13	14	15	16	17	18
19	20	21	22	23	24
25	26	27	28	29	30
31	32	33	34	35	36

Land Ownership.....

.....

.....

County.....Blaine.....

T35N R22E Plat No. 26

Farm Checked: Date 7-6-66

MONTANA WATER RESOURCES BOARD
Water Resources Survey

Photo No. 11R-84/86

By Pete

Legal Land Owner Woods Coulee Grazing Ass'n Address

Operator.....	Address.....
---------------	--------------

Water is delivered by:— 1. Private System; 2. Ditch Company; 3. State Project; 4. Federal Project; 5. Irrigation District

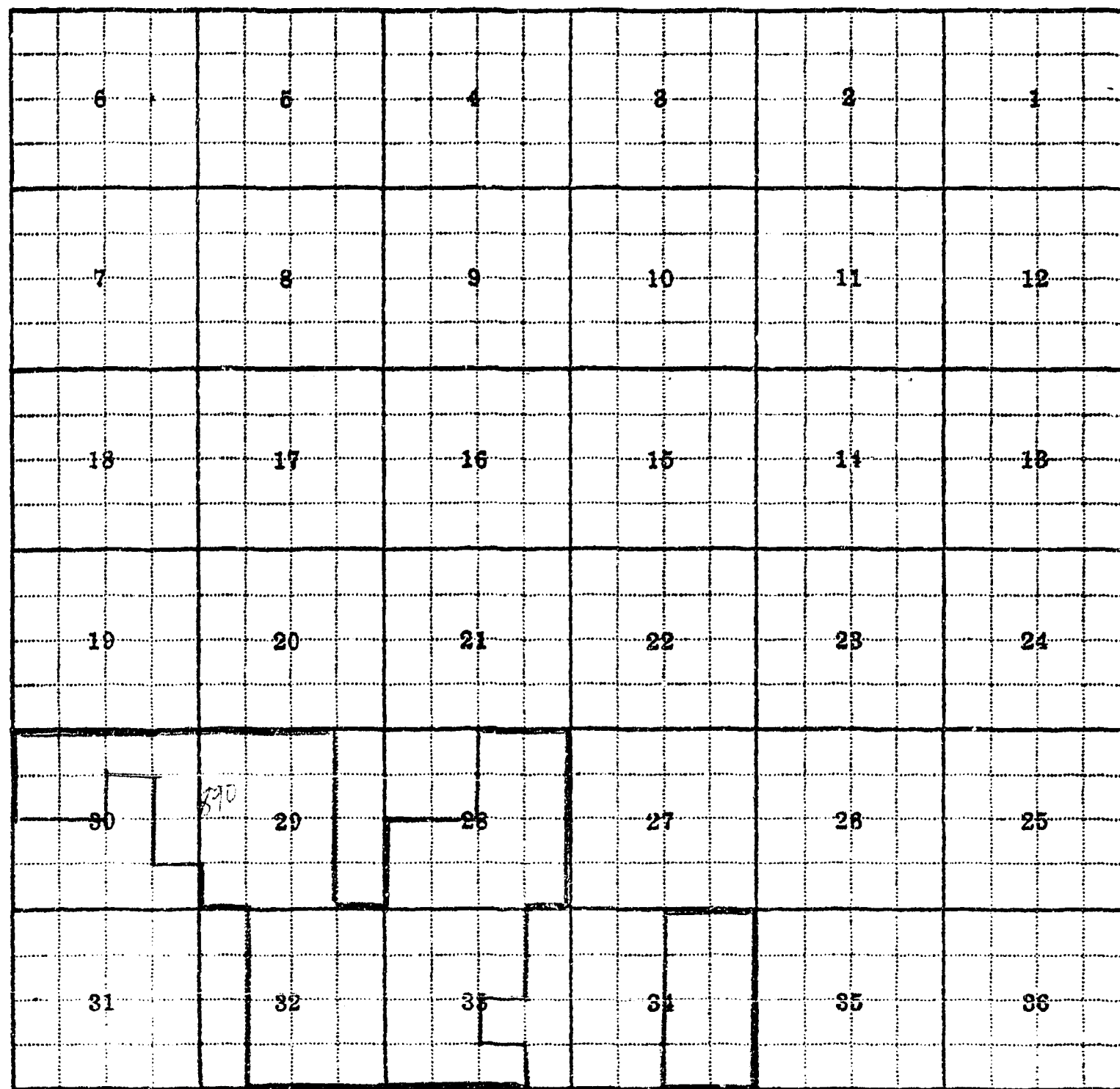
NOTE: R—Denotes Regular Irrigation. F—Flood Irrigation.

Adequate Supply: Yes..... No..... Explain.....
Remarks.....

River Basin

Also in: Plat No.	Twp.	Rge.	Plat No.	Twp.	Rge.	Plat No.	Twp.	Rge.
Plat No.	Twp.	Rge.	Plat No.	Twp.	Rge.	Plat No.	Twp.	Rge.

Information From:
Field Survey



Land Ownership

County..... Blaine

By Pete

Legal Land Owner.....USA

Operator.

Water is delivered by:— 1. Private System;

MONTANA WATER RESOURCES BOARD
Water Resources Survey

T35N.....R22E..... Plat No.26.....

Photo No. 12R, 10/, 12

Address.....

Address.....

Water is delivered by:— 1. Private System; 2. Ditch Company; 3. State Project; 4. Federal Project; 5. Irrigation District

NOTE: R—Denotes Regular Irrigation. F—Flood Irrigation.

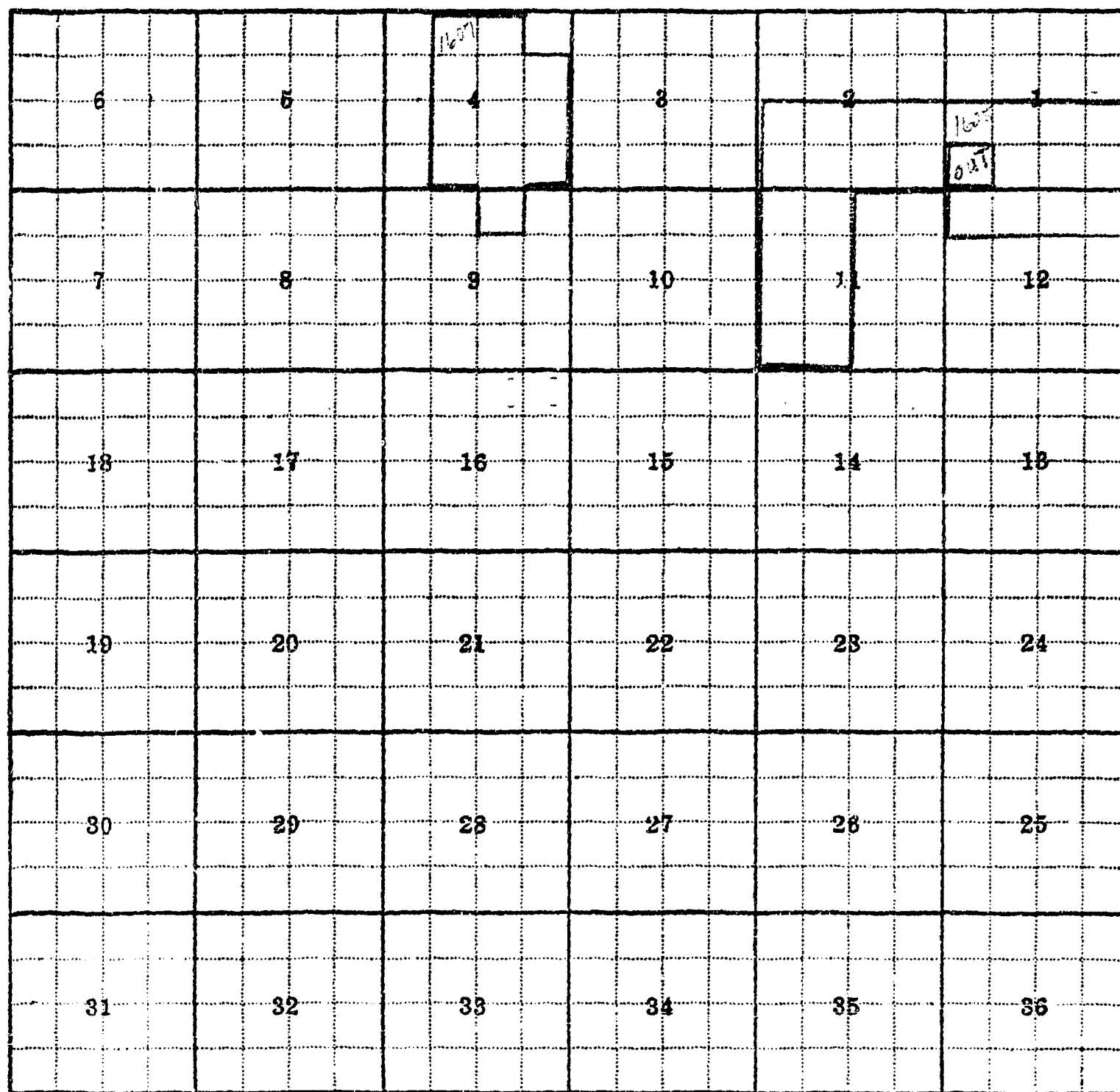
Adequate Supply: Yes No Explain

Remarks.....

.....River Basin.....

Also in: Plat No.....	Twp.....	Rge.....	Plat No.....	Twp.....	Rge.....	Plat No.....	Twp.....	Rge.....
Plat No.....	Twp.....	Rge.....	Plat No.....	Twp.....	Rge.....	Plat No.....	Twp.....	Rge.....

Information From:
Field Survey



Land Ownership

County.....Blaine.....

T35N.....R23F..... Plat No.27

Farm Checked: Date 6-29-66.....

MONTANA WATER RESOURCES BOARD
Water Resources Survey

Photo No. 12R14/15/16

By.....Ken.....

11R 146

Legal Land Owner...Kenneth...Johnson.

Address Hogeland

Operator....Same

Address

Water is delivered by:— 1. Private System; 2. Ditch Company; 3. State Project; 4. Federal Project; 5. Irrigation District

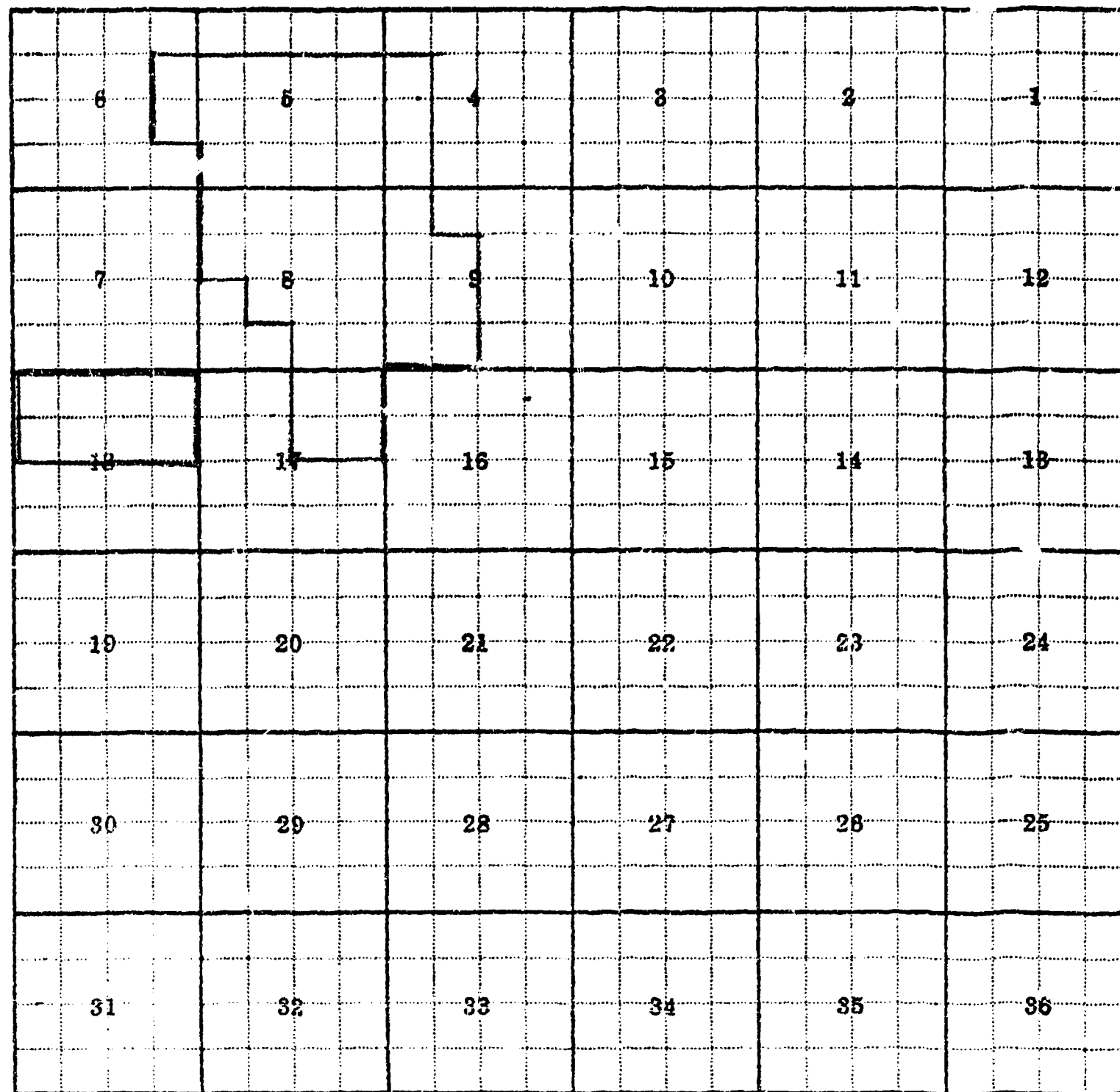
NOTE: R—Denotes Regular Irrigation. F—Flood Irrigation.

Adequate Supply: Yes..... No..... Explain
Remarks.....

River Basin.

Also in: Plat No.	Twp.	Rge.	Plat No.	Twp.	Rge.	Plat No.	Twp.	Rge.
Plat No.	Twp.	Rge.	Plat No.	Twp.	Rge.	Plat No.	Twp.	Rge.

Information From:
Kenneth Johnson



Land Ownership

County Blaine

Farm Checked: Date 6-28-66

By Ken

Legal Land Owner Aaron Lacox

Operator Same.....

Water is delivered by:— 1. Private System;

MONTANA WATER RESOURCES BOARD
Water Resources Survey



T35N R23E Plat No. 27

Photo No. 12R19, 11R142/144/146

11R 91, 92, 93, 94, 95

Address Hogeland

Address.....

2. Ditch Company;

3. State Project;

4. Federal Project;

5. Irrigation District

[illegible]


NOTE: R—Denotes Regular Irrigation. F—Flood Irrigation.

Adequate Supply: Yes..... No..... Explain.....
Remarks.....

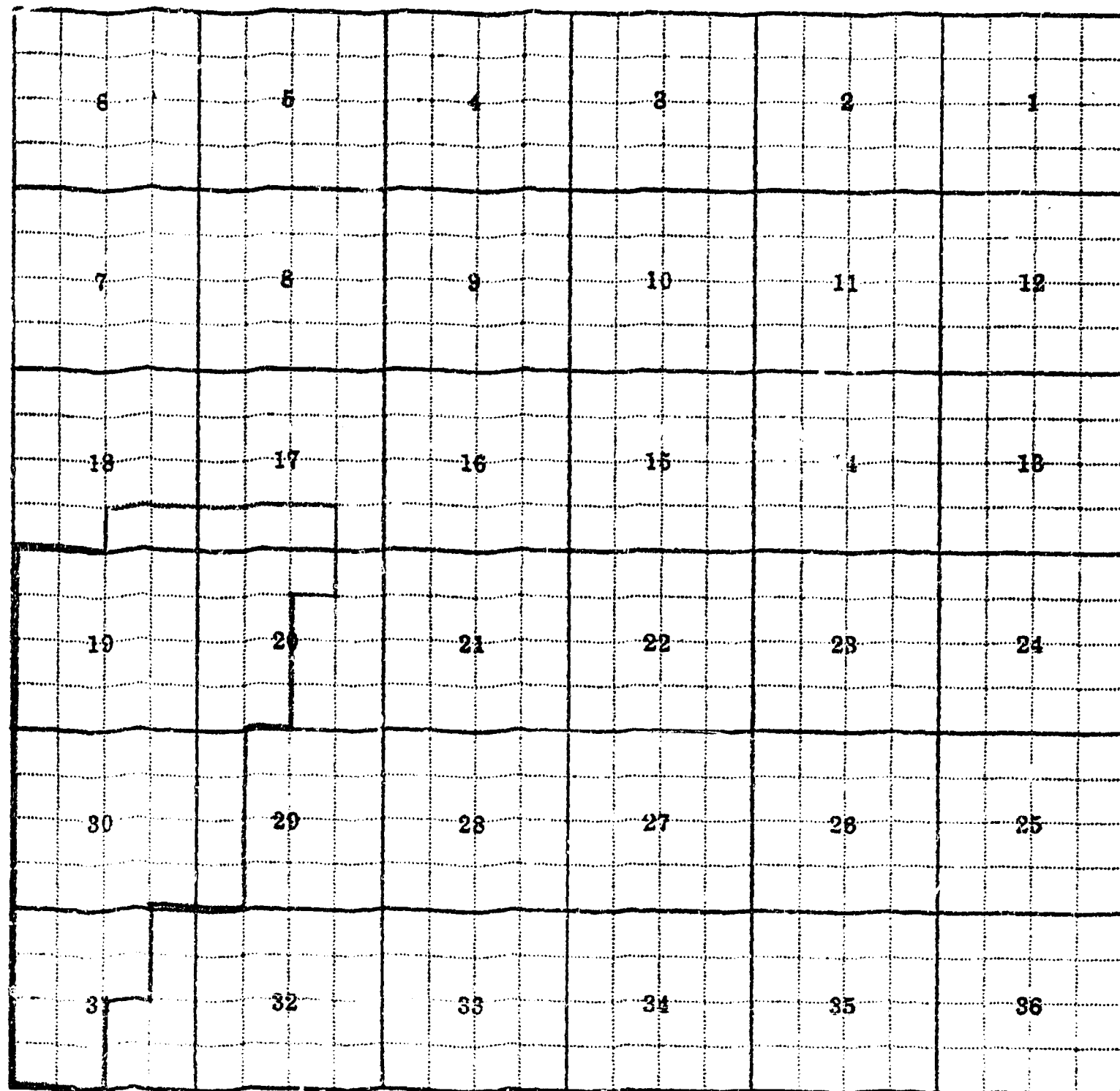
River Basin.

Also in: Plat No.	Twp.	Rge.	Plat No.	Twp.	Rge.	Plat No.	Twp.	Rge.
Plat No.	Twp.	Rge.	Plat No.	Twp.	Rge.	Plat No.	Twp.	Rge.

Information From:
Aaron Lacox



Land Ownership



Land Ownership

County Blaine

T35N.....R.....23E Plat No.27.....

Farm Checked: Date 6-29-66.....

MONTANA WATER RESOURCES BOARD
Water Resources Survey

Photo No. 11R-142/144

By Ken

Legal Land Owner...USA.....

Address.....

Operator..... Aaron L. Cox...

Address Hogeland

Water is delivered by:— 1. Private System; 2. Ditch Company; 3. State Project; 4. Federal Project; 5. Irrigation District

[illegible]

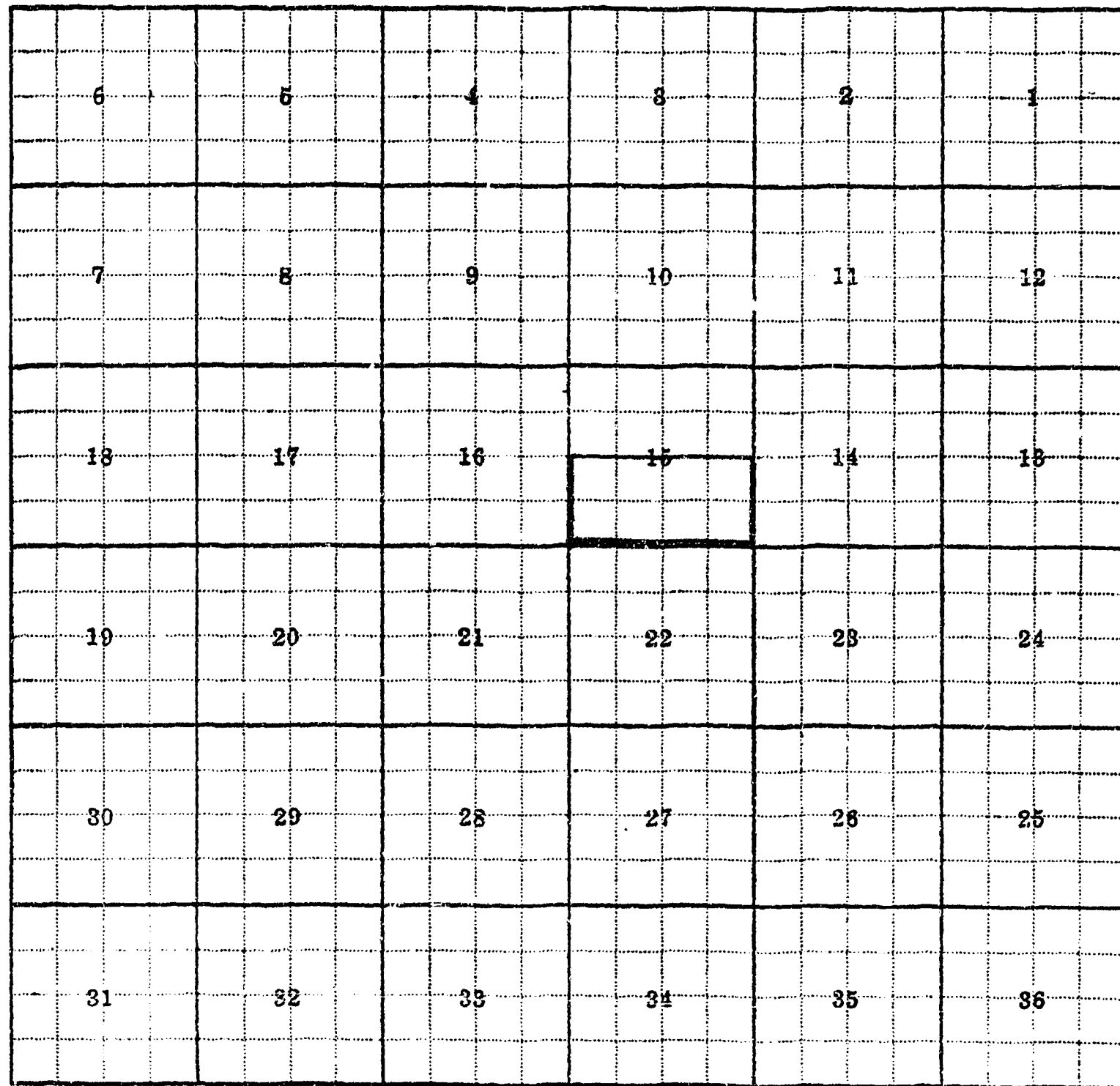
NOTE: R—Denotes Regular Irrigation, F—Flood Irrigation.

Adequate Supply: Yes..... No..... Explain.....
Remarks.....

...River Basin.

Also in: Plat No.	Twp.	Rge.	Plat No.	Twp.	Rge.	Plat No.	Twp.	Rge.
Plat No.	Twp.	Rge.	Plat No.	Twp.	Rge.	Plat No.	Twp.	Rge.

Information From:
George Bensen & Field Survey



Land Ownership

County.....**Blaine**.....

T 35N R 24E Plat No. 28

Farm Checked: Date 6-29-66.....

MONTANA WATER RESOURCES BOARD
Water Resources Survey

Photo No. 12R-21

By Ken

Legal Land Owner George E. Bensen Address Harlem

Operator Same Address

Water is delivered by:— 1. Private System; 2. Ditch Company; 3. State Project; 4. Federal Project; 5. Irrigation District

NOTE: R—Denotes Regular Irrigation. F—Flood Irrigation.

Adequate Supply: Yes..... No..... Explain.....
Remarks.....

...River Easin

Also in: Plat No. Twp. Rge.	Plat No. Twp. Rge.	Plat No. Twp. Rge.
Plat No. Twp. Rge.	Plat No. Twp. Rge.	Plat No. Twp. Rge.

Information From:
George Bensen

6	5	4	3	2	1
7	8	9	10	11	12
13	14	15	16	17	18
19	20	21	22	23	24
25	26	27	28	29	30
31	32	33	34	35	36

Land Ownership _____

T 35N R 26E Plat No. 30

Farm Checked: Date May 25, 1966

MONTANA WATER RESOURCES BOARD

Photo No. 118-109, 111, 126.....

Water Resources Survey

Bv. Bob

Legal Land Owner. Libbie C. Liese % Herman & Mary Belle Liese Address Turner, Montana

Operator. (Send Book) _____ Address _____

Water is delivered by:— 1. Private System; 2. Ditch Company; 3. State Project; 4. Federal Project; 5. Irrigation District

[illegible]

NOTE: R—Denotes Regular Irrigation. F Flood Irrigation.

Adequate Supply: Yes..... No..... Explain.....

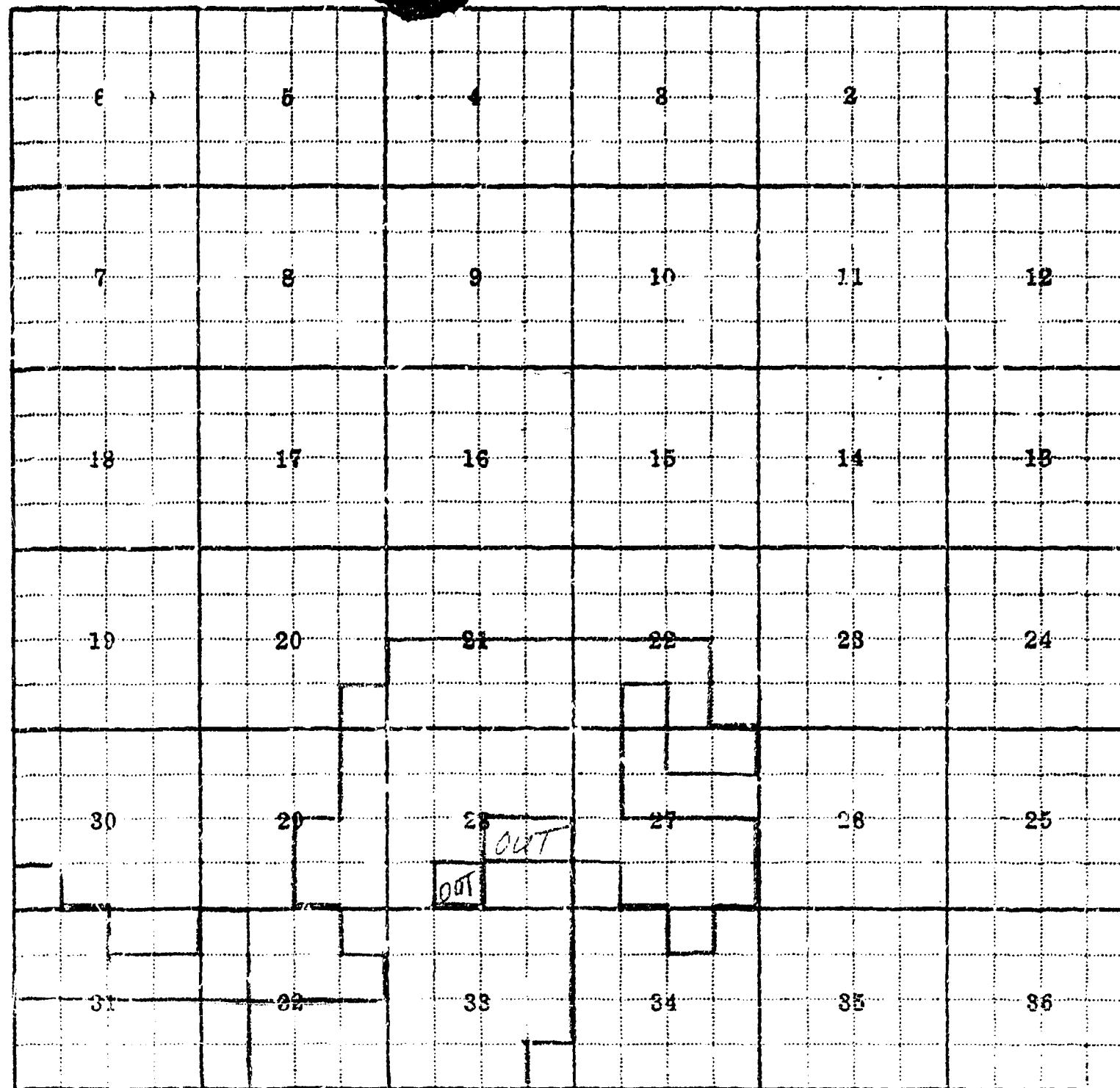
Remarks.....

No Irrigation - Mrs. Liese says part of this land is the Maloney homestead and Mrs. Maloney to her knowledge had filed on Big Jule Spring.

.....River Basin.....

Also in: Plat No.	Twp.	Rge.	Plat No.	Twp.	Rge.	Plat No.	Twp.	Rge.	Information From: Mrs. Herman Liese
Plat No.	Twp.	Rge.	Plat No.	Twp.	Rge.	Plat No.	Twp.	Rge.	

Information From:
Mrs. Herman Liese



Land Ownership.....

County.....Blaine.....

T. 34 R17 Plat No. 34

Farm Checked: Date 5-18-66.....

MONTANA WATER RESOURCES BOARD
Water Resources Survey

Photo No. 108-130, 141

By.....Jchn.....



Legal Land Owner.....U.S.A.....Address.....

Operator.....	Address.....
---------------	--------------

Water is delivered by:— 1. Private System; 2. Ditch Company; 3. State Project; 4. Federal Project; 5. Irrigation District

NOTE: R—Denotes Regular Irrigation. F—Flood Irrigation.

Adequate Supply: Yes..... No..... Explain.....

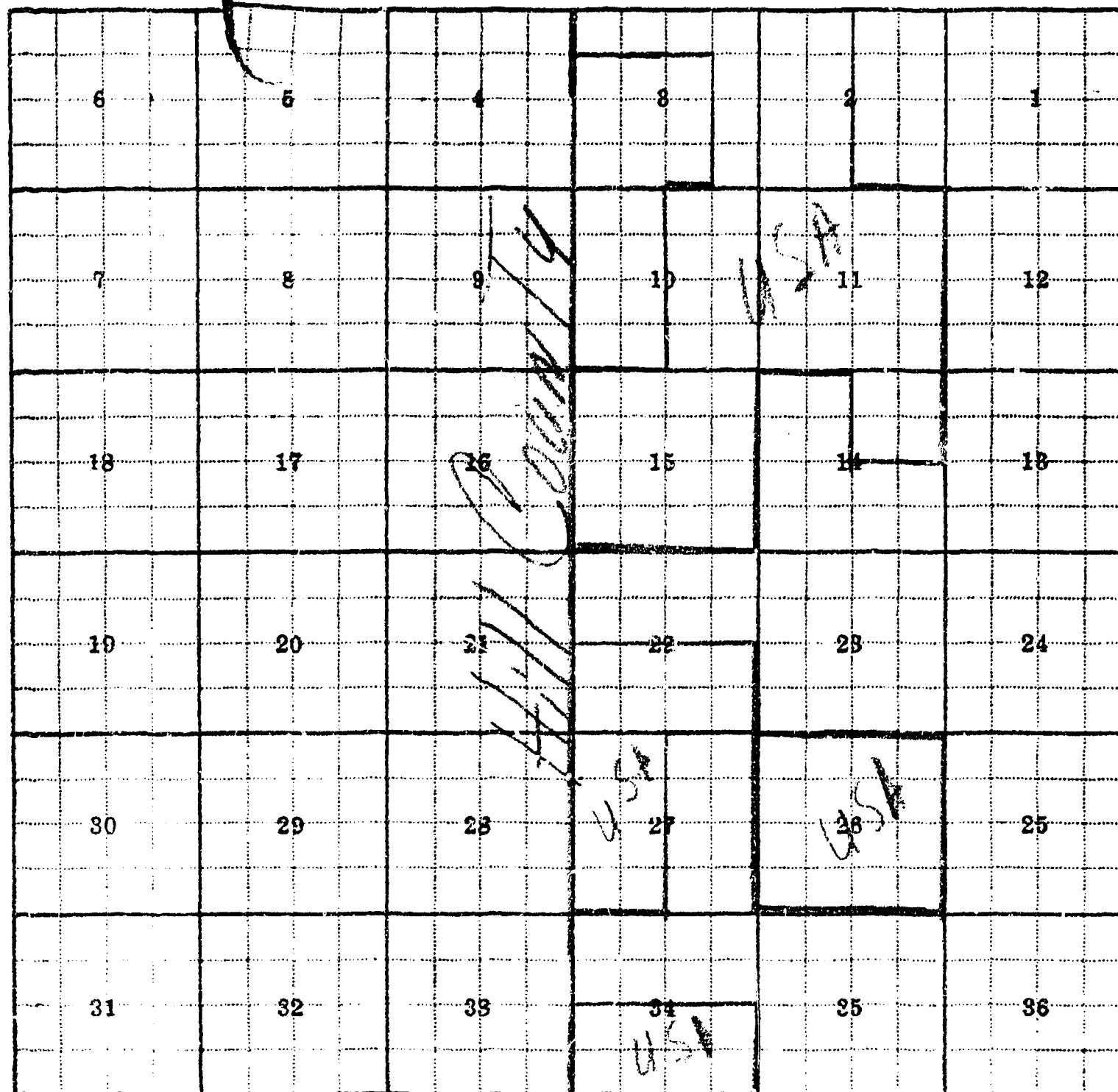
Remarks.....

*Stock water use

River Basin

Also in: Plat No.....	Twp.....	Rge.....	Plat No.....	Twp.....	Rge.....	Plat No.....	Twp.....	Rge.....
Plat No.....	Twp.....	Rge.....	Plat No.....	Twp.....	Rge.....	Plat No.....	Twp.....	Rge.....

Information From:
Field Survey



Land Ownership _____

County.....Blaine.....

T 34 R18 Plat No. 32

Farm Checked: Date 5-27-66.....

Photo No. 11P-39

By John

Legal Land Owner George Elias

Operator.....	Address.....
---------------	--------------

Water is delivered by:— ☒ 1. Private System; ☐ 2. Ditch Company; ☐ 3. State Project; ☐ 4. Federal Project; ☐ 5. Irrigation District

NOTE: R—Denotes Regular Irrigation. F—Flood Irrigation.

Adequate Supply: Yes No Explain.....
Remarks.....

...River Basin.

Information From:

Albert Skoven

6	5	4	3	2	1
7	8	9	10	11	12
13	17	16	15	14	13
19	20	21	22	23	24
30	29	28	27	26	25
31	32	33	34	35	36

Land Ownership

County.....Blaine.....

T34 R 18 Plat No. 32

Farm Checked: Date 5-17-66.....

MONTANA WATER RESOURCES BOARD
Water Resources Survey

Photo No. 10R-148

By.....John.....

Legal Land Owner Lawrence R. & Poslyn M. Mitchell

Address.

Operator.

Address.

Water is delivered by:— y. Private System;

2. Ditch Company;

3. State Project;

4. Federal Project:

5. Irrigation District

[illegible]

NOTE: R—Denotes Regular Irrigation. F—Flood Irrigation.

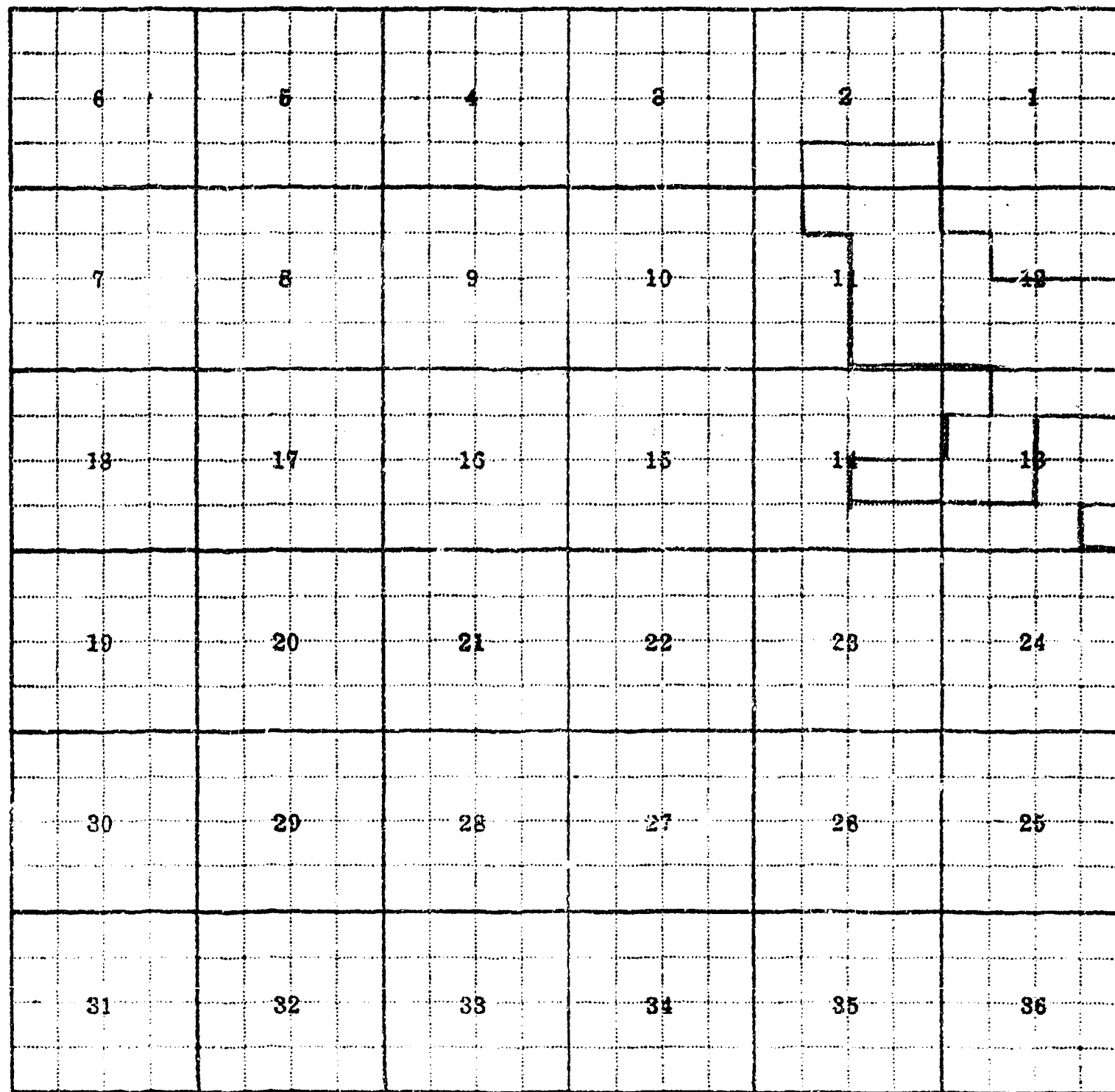
Adequate Supply: Yes..... No..... Explain
Remarks.....

River Basin.

Information From:

Albert Skoyen

Also in: Plat No. <u>33</u> Twp. <u>34</u> Rge. <u>19</u>	Plat No. Twp. Rge.	Plat No. Twp. Rge.
Plat No. Twp. Rge.	Plat No. Twp. Rge.	Plat No. Twp. Rge.



Land Ownership.....
.....
.....

6	5	4	3	2	1
7	8	9	10	11	12
13	14	15	16	17	18
19	20	21	22	23	24
25	26	27	28	29	30
31	32	33	34	35	36

Land Ownership

County.....Blaine.....

T 34 R18 Plat No. 32

Farm Checked: Date 5-27-66.....

Water Resources Survey

Photo No. 10R-127, 11R-43

By.....John.....

10R-144, 11P-41

Legal Land Owner...USA

Address.....

Operator

Address.....

Water is delivered by:— 1. Private System; 2. Ditch Company; 3. State Project; 4. Federal Project; 5. Irrigation District

[illegible]

NOTE: R—Denotes Regular Irrigation. F—Flood Irrigation.

Adequate Supply: Yes..... No..... Explain.....
Remarks.....

*Stock use only

River Basin

Information From:

Field Survey

Also in: Plat No.	Twp.	Rge.	Plat No.	Twp.	Rge.	Plat No.	Twp.	Rge.
Plat No.	Twp.	Rge.	Plat No.	Twp.	Rge.	Plat No.	Twp.	Rge.