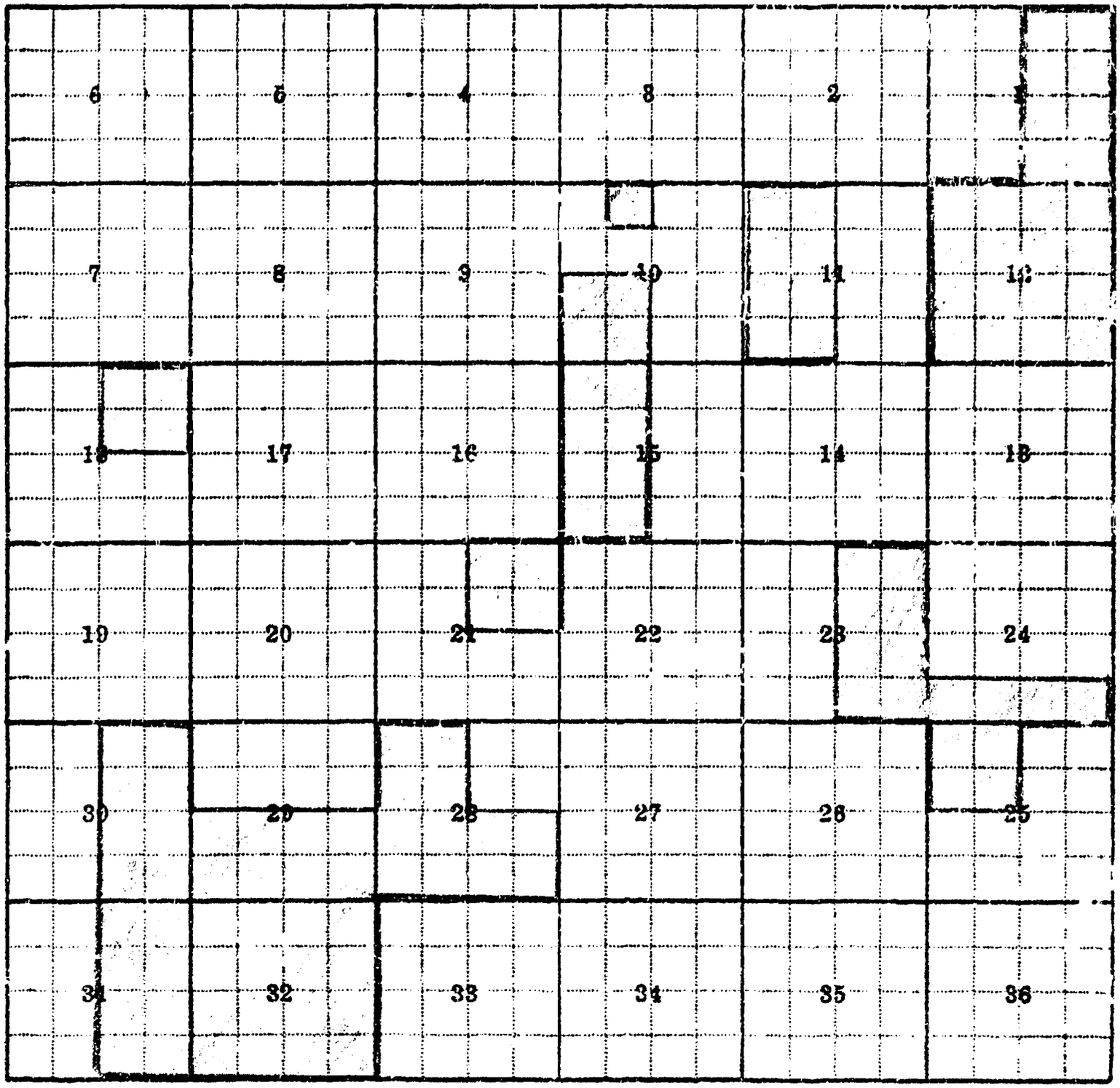

Land Ownership _____

_____

_____

F-1-A

County Blaine

T 36N R21E Plat No. 15

Farm Checked Date 7-11-66

Photo No. 12R-137/135/133/75/76

By Pete

12R-77/78/79/80

MONTANA WATER RESOURCES BOARD

Water Resources Survey

Legal Land Owner Gilbert O. Haugo Address Harlem

Operator Same Address

Water is delivered by:— 1. Private System; 2. Ditch Company; 3. State Project; 4. Federal Project; 5. Irrigation District

App. No. Decree No.	NAME OF APPROPRIATOR TO WHOM DECREED	NAME OF STREAM	Date App. Date Priority	Miner's Inches	In Use	NAME OF DITCH (Water Delivered By)	No.	R/F	Present Irr. Acres	Irrigable Acres
A-257	Dan S. Shipman	Choteau Coulee	9-24-08	.00	Stock					

NOTE: R—Denotes Regular Irrigation. F—Flood Irrigation.

Adequate Supply: Yes ..... No ..... Explain .....

Remarks .....

River Basin .....

Also in: Plat No.	Twp.	Rge.	Plat No.	Twp.	Rge.	Plat No.	Twp.	Rge.
Plat No.	Twp.	Rge.	Plat No.	Twp.	Rge.	Plat No.	Twp.	Rge.

Information From:

Gilbert Haugo

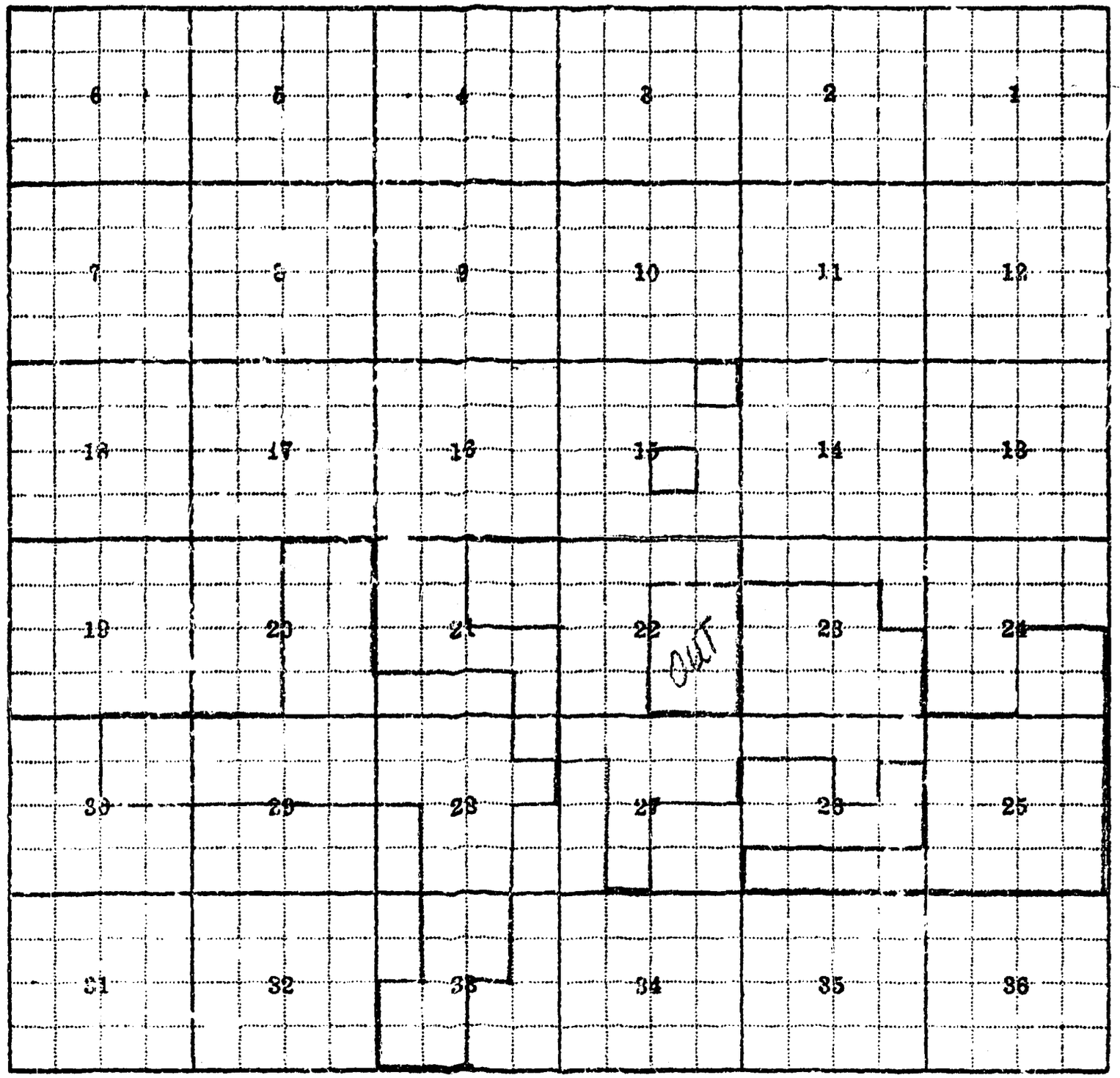

Land Ownership

F-1-A

County Blaine

T 36N R 21E Plat No. 15

Farm Checked: Date 7-8-66

Photo No. 12R-199/201/203/137/1
12R-175/133/80/79/
12R78/77/76/7

By Pete

MONTANA WATER RESOURCES BOARD

Water Resources Survey

Legal Land Owner USA Address

Operator Address

Water is delivered by:— 1. Private System; 2. Ditch Company; 3. State Project; 4. Federal Project; 5 Irrigation District

App. No. Decree No.	NAME OF APPROPRIATOR TO WHOM DECREED	NAME OF STREAM	Date App. Date Priority	Miner's Inches	In Use	NAME OF DITCH (Water Delivered By)	No.	R/F	Present Irr. Acres	Irrigable Acres
A-1577	USA	Coulee	5-10-61	All	Stock					
A-1594	USA	Coulee	8-17-61	800	Stock					
A-1620	USA	Coulee	3-10-65	All	Stock					

NOTE: R—Denotes Regular Irrigation. F—Flood Irrigation.

Adequate Supply: Yes ..... No ..... Explain

Remarks

River Basin

Also in: Plat No.	Twp.	Rge.	Plat No.	Twp.	Rge.	Plat No.	Twp.	Rge.
Plat No.	Twp.	Rge.	Plat No.	Twp.	Rge.	Plat No.	Twp.	Rge.

Information From:
Field Survey/John Swank

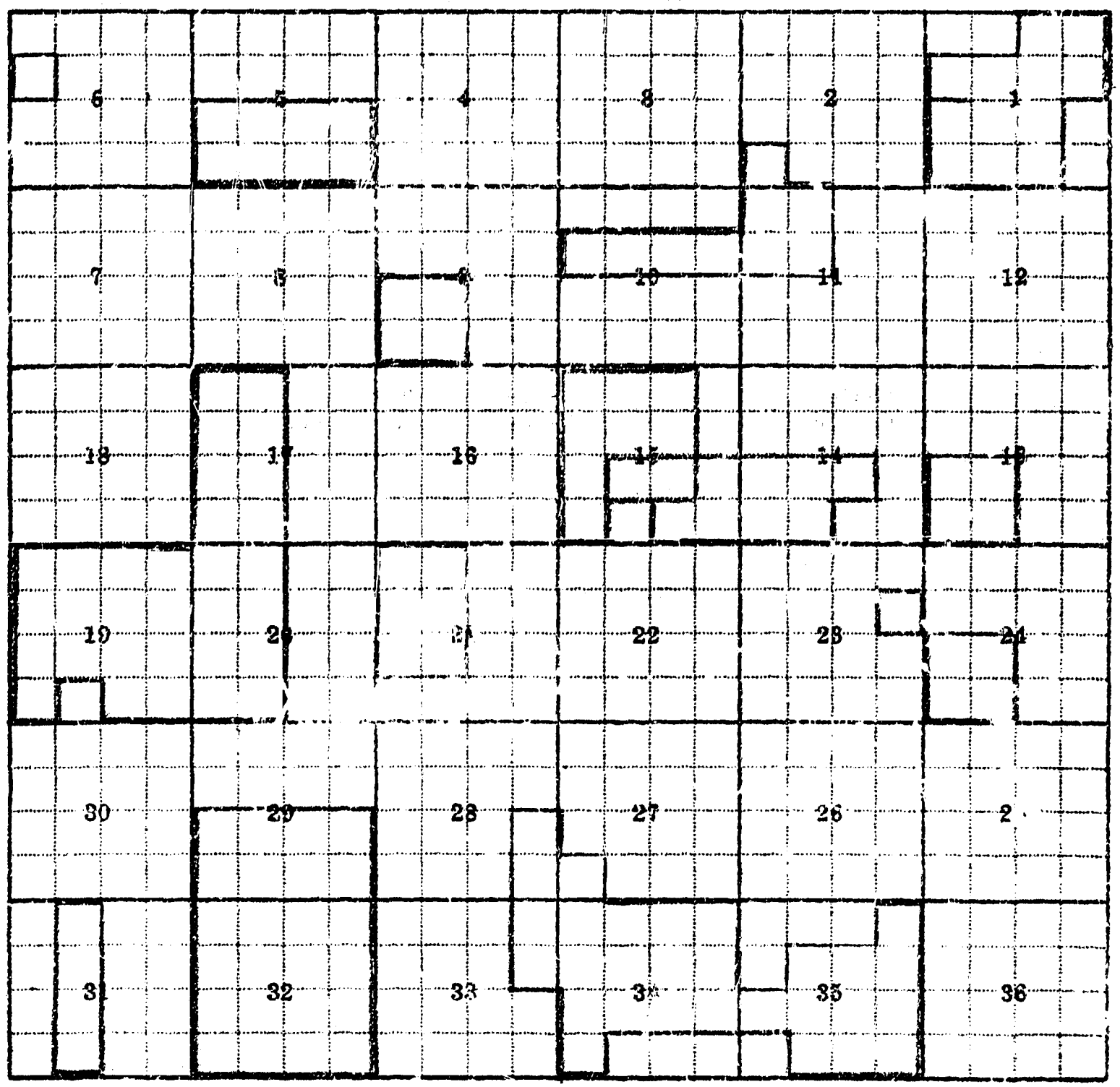

Land Ownership

F-1-A

County Blaine

T36N R22E Plat No. 16

Farm Checked: Date 7-6-66

Photo No. 12R69/71

By Pete

MONTANA WATER RESOURCES BOARD

Water Resources Survey

Legal Land Owner Silver Bow Grazing Ass'n Address

Operator Address

Water is delivered by:— 1. Private System; 2. Ditch Company; 3. State Project; 4. Federal Project; 5. Irrigation District

App. No. Decree No.	NAME OF APPROPRIATOR TO WHOM DECREED	NAME OF STREAM	Date App. Date Priority	Miner's Inches	In Use	NAME OF DITCH (Water Delivered By)	No.	R/F	Present Irr. Acres	Irrigable Acres
A-1685	Andrew M. Olson	Silver Bow Sprgs	5-23-02	All	Stock					
A-1686	Wm. S. Waxon	Silver Bow Sprgs	8-30-09	120	Stock					

NOTE: R—Denotes Regular Irrigation. F—Flood Irrigation.

Adequate Supply: Yes No Explain

Remarks

River Basin

Also in: Plat No.	Twp.	Rge.	Plat No.	Twp.	Rge.	Plat No.	Twp.	Rge.
Plat No.	Twp.	Rge.	Plat No.	Twp.	Rge.	Plat No.	Twp.	Rge.

Information From:

Field Survey

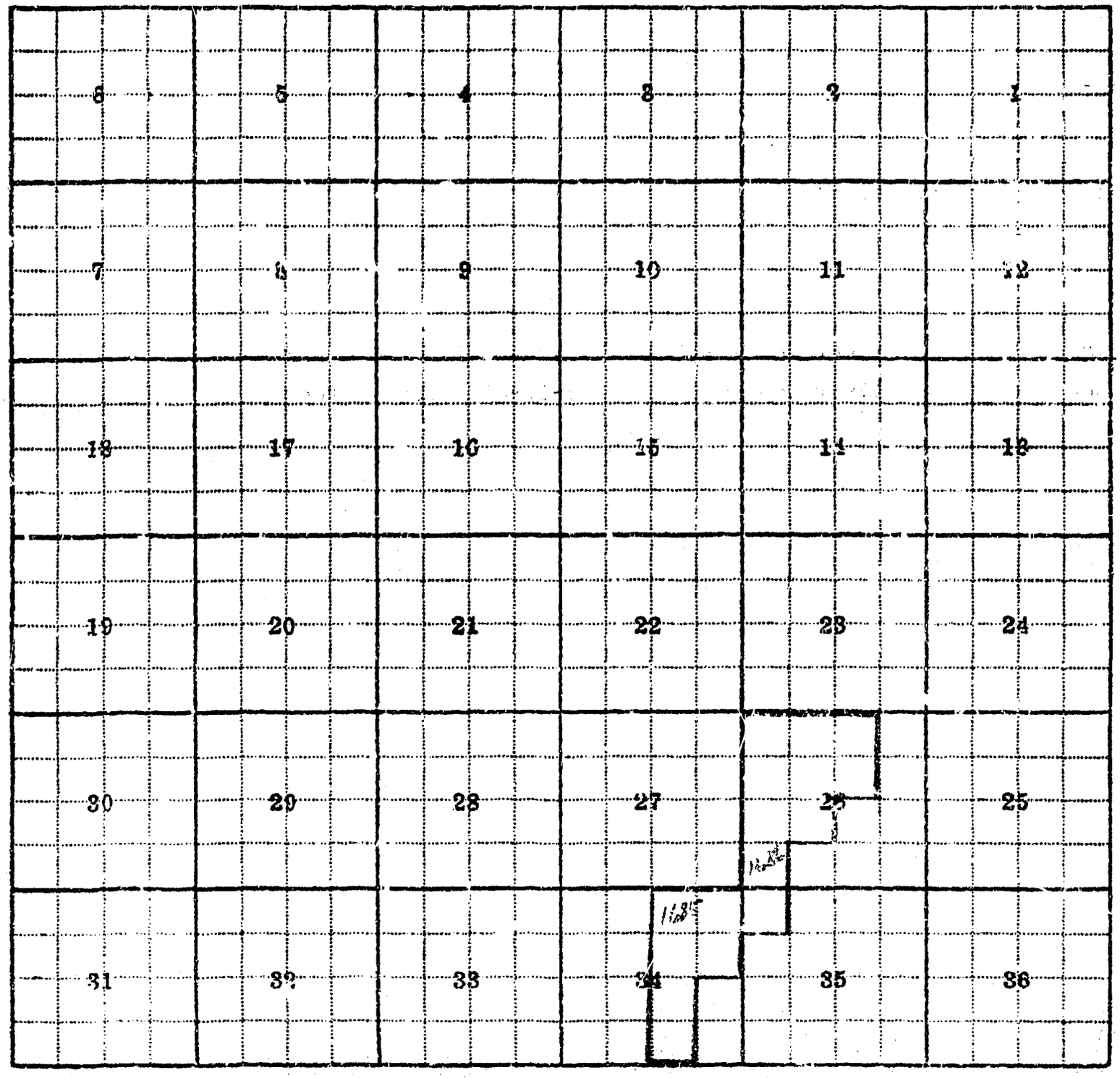

Land Ownership

F-1-A

County Blaine

T36N R22E Plat No. 16

Farm Checked: Date 6-29-66

Photo No. 12R 60/71

By Pete

MONTANA WATER RESOURCES BOARD

Water Resources Survey

Legal Land Owner H. P. Nielsen Address Harlem

Operator Same Address

Water is delivered by— 1. Private System; 2. Ditch Company; 3. State Project; 4. Federal Project; 5. Irrigation District

App. No. Decree No.	NAME OF APPROPRIATOR TO WHOM DECREED	NAME OF STREAM	Date App. Date Priority	Miner's Inches	In Use	NAME OF DITCH (Water Delivered By)	No.	R/F	Present Irr. Acres	Irrigable Acres
A-1636	W. S. Waxon	Cherry Patch Lake ?	8-30-09	120	Stock					

NOTE: R—Denotes Regular Irrigation. F--Flood Irrigation.

Adequate Supply: Yes..... No..... Explain.....

Remarks.....

Check on Springs Sec. 34/35 36-22E

River Basin.....

Also in: Plat No.	Twp.	Rge.	Plat No.	Twp.	Rge.	Plat No.	Twp.	Rge.
Plat No.	Twp.	Rge.	Plat No.	Twp.	Rge.	Plat No.	Twp.	Rge.

Information From:

H. P. Nielson

6	5	4	3	2	1
7	8	9	10	11	12
18	17	16	15	14	13
19	20	21	22	23	24
30	29	28	27	26	25
31	32	33	34	35	36

163

Land Ownership

F-1-A

County Blaine

T 36N R 22E Plat No 16

Farm Checked: Date 6-30-66

Photo No 12R-195/197/141/ 12R 139/73

By Pete

MONTANA WATER RESOURCES BOARD

Water Resources Survey

Legal Land Owner Elmer C. Snider Address Hogeland

Operator Same Address

Water is delivered by:— 1. Private System; 2. Ditch Company; 3. State Project; 4. Federal Project; 5. Irrigation District

App. No. Decree No.	NAME OF APPROPRIATOR TO WHOM DECREED	NAME OF STREAM	Date App. Date Priority	Miner's Inches	In Use	NAME OF DITCH (Water Delivered By)	No.	R/F	Present Irr. Acres	Irrigable Acres
A-1274	J. N. Pike	W. Br. Woody Island Cr.	4-1-11	All	No					

NOTE: R—Denotes Regular Irrigation. F—Flood Irrigation.

Adequate Supply: Yes ..... No ..... Explain .....

Remarks .....

River Basin .....

Also in: Plat No.	Twp.	Rge.	Plat No.	Twp.	Rge.	Plat No.	Twp.	Rge.
Plat No.	Twp.	Rge.	Plat No.	Twp.	Rge.	Plat No.	Twp.	Rge.

Information From: Elmer Snider

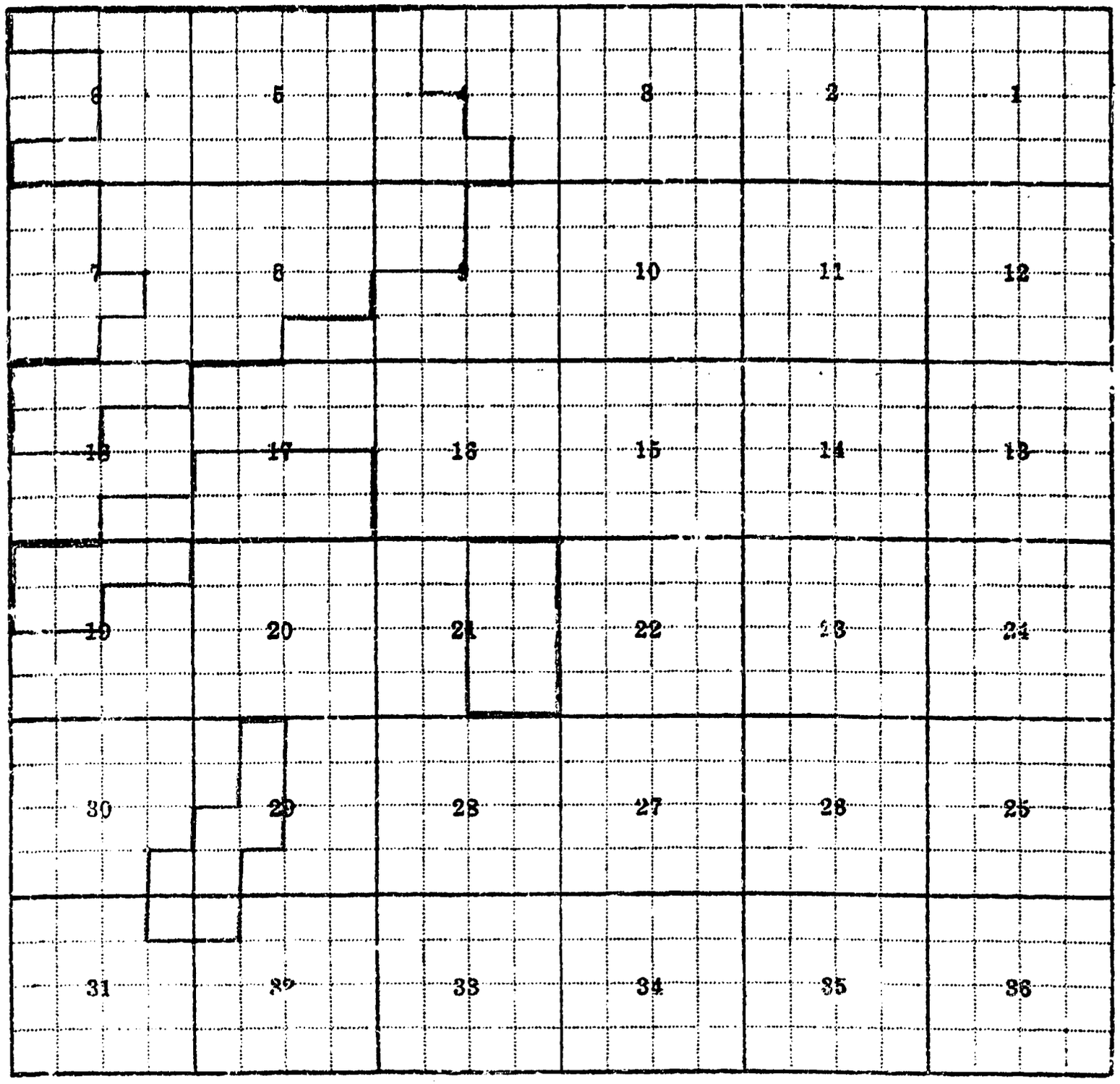

Land Ownership _____

_____

_____

7-1-A

County Blaine

T36N R26E Plat No. 16

Farm Checked: Date 6-30-66

Photo No. 12R-143/141

By Pete

MONTANA WATER RESOURCES BOARD

Water Resources Survey

Legal Land Owner Leonard & Doris Zellmer Address Hogeland

Operator Same Address

Water is delivered by:— 1. Private System; 2. Ditch Company; 3. State Project; 4. Federal Project; 5. Irrigation District

App. No. Decree No.	NAME OF APPROPRIATOR TO WHOM DECREED	NAME OF STREAM	Date App. Date Priority	Miner's Inches	In Use	NAME OF DITCH (Water Delivered By)	No.	R/F	Present Irr. Acres	Irrigable Acres
A-1683	Fred Wakon	Setty Springs	5-6-08	80	Stock/Pt.					

NOTE: R—Denotes Regular Irrigation. F—Flood Irrigation.

Adequate Supply: Yes..... No..... Explain.....

Remarks.....

River Basin

Also in: Plat No.	Twp.	Rge.	Plat No.	Twp.	Rge.	Plat No.	Twp.	Rge.
Plat No.	Twp.	Rge.	Plat No.	Twp.	Rge.	Plat No.	Twp.	Rge.

Information From:

Leonard Zellner

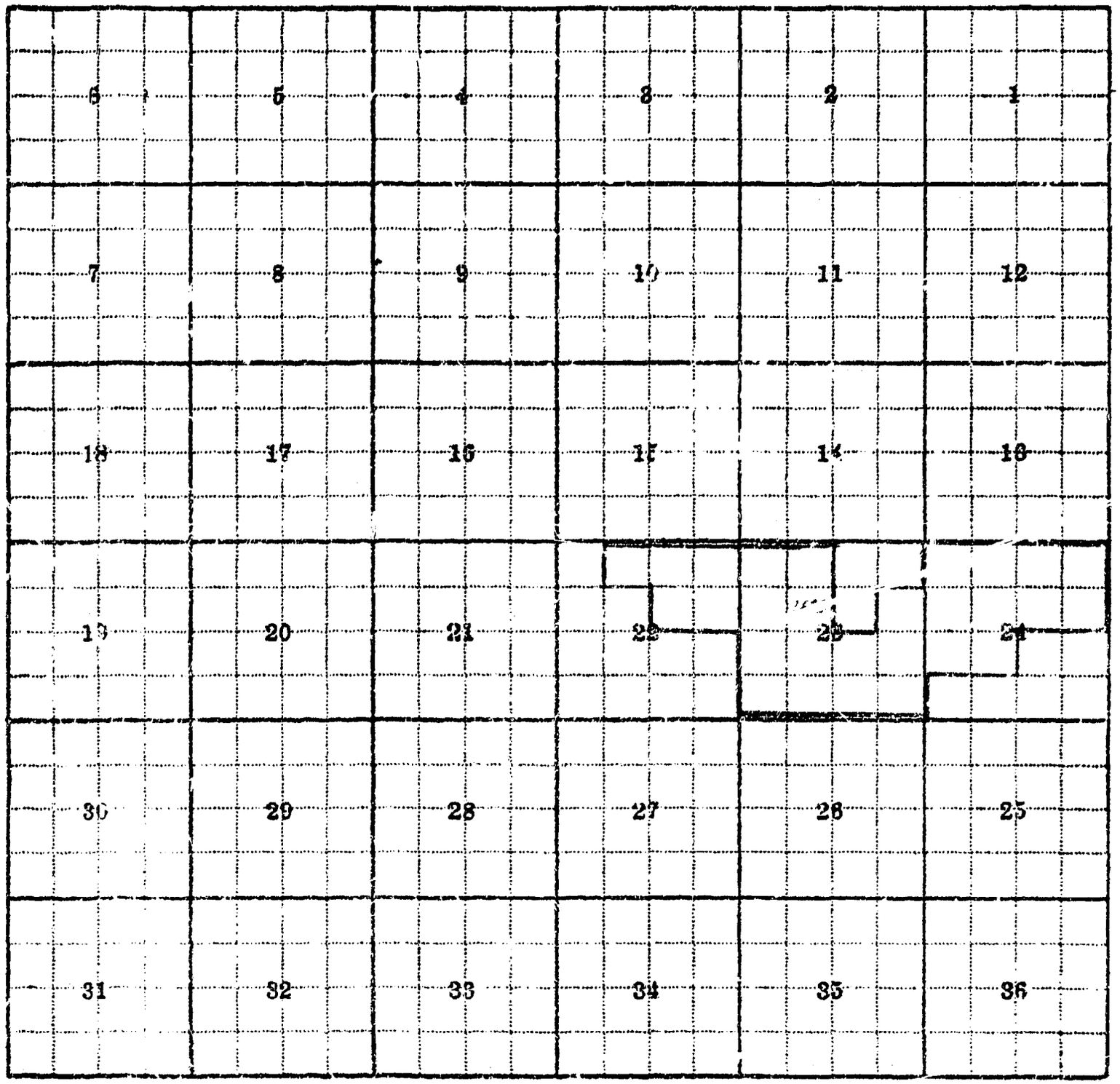

Land Ownership _____

_____

_____

F-1-A

County Blaine

T 36N R 23E Plat No. 17

Farm Checked: Date 6-28-66

Photo No. 12R-145

By Ker

MONTANA WATER RESOURCES BOARD

Water Resources Survey

Legal Land Owner John R. Bergum Address

Operator Address

Water is delivered by:— 1. Private System; 2. Ditch Company; 3. State Project; 4. Federal Project; 5. Irrigation District

App. No. Decree No.	NAME OF APPROPRIATOR TO WHOM DECREED	NAME OF STREAM	Date App. Date Priority	Miner's Inches	In Use	NAME OF DITCH (Water Delivered By)	No.	R/F	Present Irr. Acres	Irrigable Acres
A-1367	Olga E. Nessler	Woody Island Cr.	7-13-05	1000	No					

NOTE: R—Denotes Regular Irrigation. F—Flood Irrigation.

Adequate Supply: Yes ..... No ..... Explain .....

Remarks .....

River Basin .....

Also in: Plat No.	Twp.	Rge.	Plat No.	Twp.	Rge.	Plat No.	Twp.	Rge.
Plat No.	Twp.	Rge.	Plat No.	Twp.	Rge.	Plat No.	Twp.	Rge.

Information From:

6	5	4	3	2	1
7	8	9	10	11	12
18	17	16	15	14	13
19	20	21	22	23	24
30	29	28	27	26	25
31	32	33	34	35	36

Land Ownership_____

F-1-A

County Blaine

T36N R23E Plat No. 17

Farm Checked: Date 6-30-66

Photo No. 12863

By Ken

MONTANA WATER RESOURCES BOARD

Water Resources Survey

Legal Land Owner Mabel R. Billmayer Address Hogeland

Operator Address

Water is delivered by:— 1. Private System; 2. Ditch Company; 3. State Project; 4. Federal Project; 5. Irrigation District

App. No. Decree No.	NAME OF APPROPRIATOR TO WHOM DECREED	NAME OF STREAM	Date App. Date Priority	Miner's Inches	In Use	NAME OF DITCH (Water Delivered By)	No.	R/F	Present Irr. Acres	Irrigable Acres
A-1002	Frank A. Greenough	Rake Coulee	12-21-20	4000	Stock					
A-1048	Frank A. Greenough	Salvation Coulee	12-21-20	9000	Stock					

NOTE: R—Denotes Regular Irrigation. F—Flood Irrigation.

Adequate Supply: Yes ..... No ..... Explain .....

Remarks .....

River Basin .....

Also in: Plat No.	Twp.	Rge.	Plat No.	Twp.	Rge.	Plat No.	Twp.	Rge.
Plat No.	Twp.	Rge.	Plat No.	Twp.	Rge.	Plat No.	Twp.	Rge.

Information From:

Mrs. Mabel Billmayer

6	5	4	3	2	1
7	8	9	10	11	12
18	17	16	15	14	13
19	20	21	22	23	24
30	29	28	27	26	25
31	32	33	34	35	36

Land Ownership

F-1-A

County Blaine

T. 36N R23E Plat No. 17

Farm Checked: Date 6-29-66

Photo No. 12R187/189/147/149/63

12R-65

By Ken

MONTANA WATER RESOURCES BOARD

Water Resources Survey

Legal Land Owner Rasmusse - Farming Corp. Address

Operator Address

Water is delivered by:— 1. Private System; 2. Ditch Company; 3. State Project; 4. Federal Project; 5. Irrigation District

App. No. Decree No.	NAME OF APPROPRIATOR TO WHOM DECREED	NAME OF STREAM	Date App. Date Priority	Miner's Inches	In Use	NAME OF DITCH (Water Delivered By)	No.	R/F	Present Irr. Acres	Irrigable Acres
A-804	Joseph K. LaPorte	Mosquito Springs Coulee	5-1-13	All	No					
A-1417	Charles M. Kemp	Certain Coulee	10-3-10	500	No					

NOTE: R—Denotes Regular Irrigation. F—Flood Irrigation.

Adequate Supply: Yes No Explain

Remarks

River Basin

Also in: Plat No.	Twp.	Rge.	Plat No.	Twp.	Rge.	Plat No.	Twp.	Rge.
Plat No.	Twp.	Rge.	Plat No.	Twp.	Rge.	Plat No.	Twp.	Rge.

Information From:

Field Survey

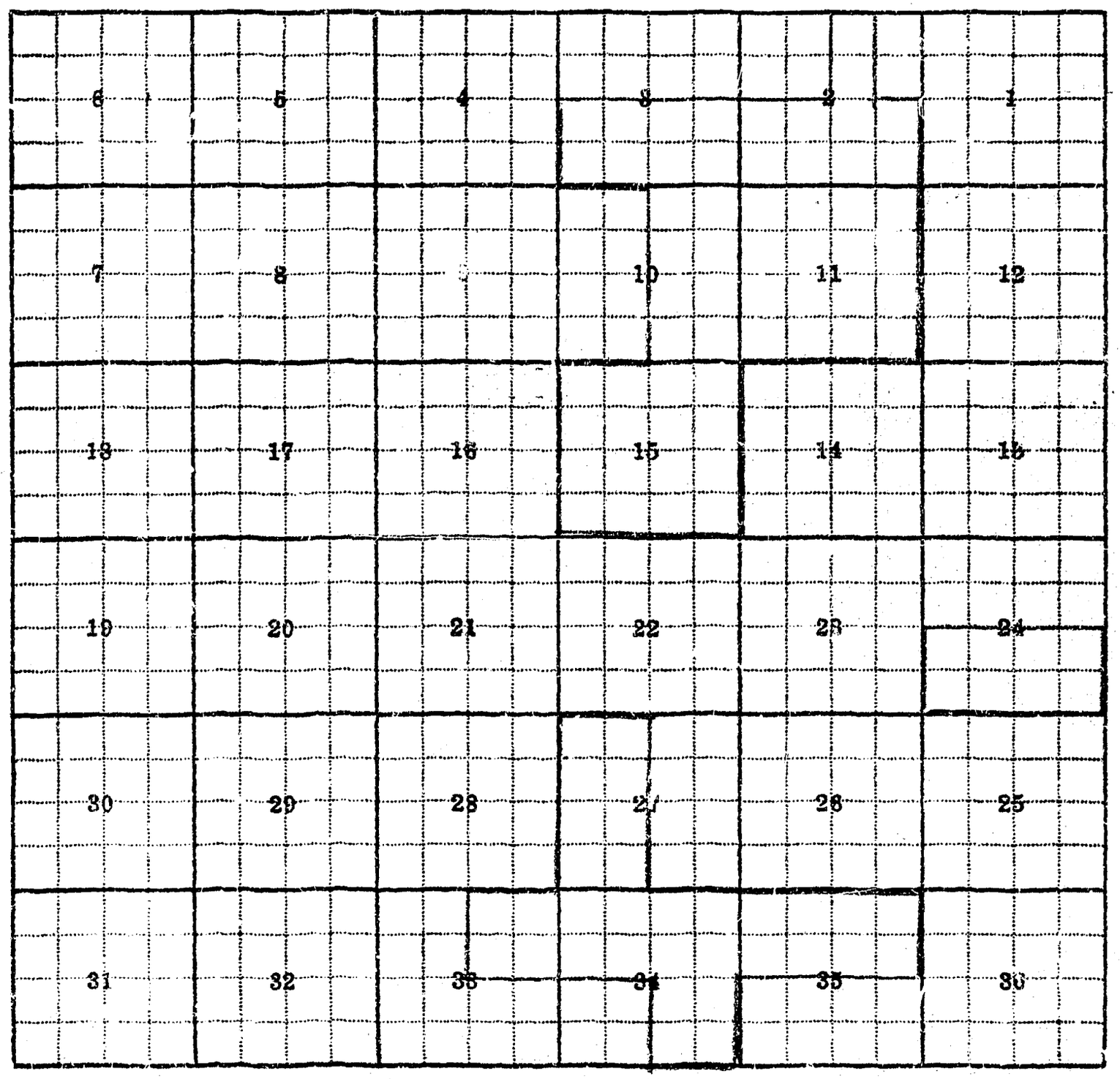

Land Ownership _____

_____

_____

F-1-A

County Blaine

T36N R. 23E Plat No. 17

Farm Checked: Date 7-8-66

Photo No. 12R-149

By Ken

MONTANA WATER RESOURCES BOARD

Water Resources Survey

Legal Land Owner Leon & Vernice Daughten Address Chinook

Operator Richard Hamilton Address Hogeland

Water is delivered by:— 1. Private System; 2. Ditch Company; 3. State Project; 4. Federal Project; 5. Irrigation District

App. No. Decree No.	NAME OF APPROPRIATOR TO WHOM DECREED	NAME OF STREAM	Date App. Date Priority	Miner's Inches	In Use	NAME OF DITCH (Water Delivered By)	No.	R/F	Present Irr. Acres	Irrigable Acres
A-1119	Frank Bergren	Silver Bow Coulee	11-3-23	1200	No					

NOTE: R—Denotes Regular Irrigation. F—Flood Irrigation.

Adequate Supply: Yes..... No..... Explain.....

Remarks.....

River Basin.....

Also in: Plat No.	Twp.	Rge.	Plat No.	Twp.	Rge.	Plat No.	Twp.	Rge.
Plat No.	Twp.	Rge.	Plat No.	Twp.	Rge.	Plat No.	Twp.	Rge.

Information From: Leon Daughten

6	5	4	3	2	1
7	8	9	10	11	12
18	17	16	15	14	13
19	20	21	22	23	24
30	29	28	27	26	25
31	32	33	34	35	36

Land Ownership _____

_____

_____

F-1-A

County Blaine

T36N R23E Plat No. 17

Farm Checked. Date 6-28-66

Photo No. 12R-189/191

By Ken

MONTANA WATER RESOURCES BOARD

Water Resources Survey

Legal Land Owner Gilbert Flaskerud Address Havre

Operator Roland Wirt Address Hogeland

Water is delivered by:— 1. Private System; 2. Ditch Company; 3. State Project; 4. Federal Project; 5. Irrigation District

App. No. Decree No.	NAME OF APPROPRIATOR TO WHOM DECREED	NAME OF STREAM	Date App. Date Priority	Miner's Inches	In Use	NAME OF DITCH (Water Delivered By)	No.	R/F	Present Irr. Acres	Irrigable Acres
A-1373	Frank Ballentine	Br. of Woody Island Cr.	6-14-05	800	Stock					

NOTE: R—Denotes Regular Irrigation. F—Flood Irrigation.

Adequate Supply: Yes ..... No ..... Explain .....

Remarks .....

River Basin .....

Also in: Plat No.	Twp.	Rge.	Plat No.	Twp.	Rge.	Plat No.	Twp.	Rge.
Plat No.	Twp.	Rge.	Plat No.	Twp.	Rge.	Plat No.	Twp.	Rge.

Information From:

Mrs. Roland Wirt

6	5	4	3	2	1
7	8	9	10	11	12
18	17	16	15	14	13
19	20	21	22	23	24
30	29	28	27	26	25
31	32	33	34	35	36

Land Ownership

F-1-A

County Blaine

T 36N R 23E Plat No. 17

Farm Checked: Date 6-28-67

Photo No. 12R 187/189

By Ken

MONTANA WATER RESOURCES BOARD

Water Resources Survey

Legal Land Owner Harlan Kross Address

Operator Address

Water is delivered by:— 1. Private System; 2. Ditch Company; 3. State Project; 4. Federal Project; 5. Irrigation District

App. No. Decree No.	NAME OF APPROPRIATOR TO WHOM DECREED	NAME OF STREAM	Date App. Date Priority	Miner's Inches	In Use	NAME OF DITCH (Water Delivered By)	No.	R/F	Present Irr. Acres	Irrigable Acres
A-1372	Hans Finn	Woody Island Creek	10-10-14	400	Stock					

NOTE: R—Denotes Regular Irrigation. F—Flood Irrigation.

Adequate Supply: Yes No Explain

Remarks

River Basin

Also in: Plat No.	Twp.	Rge.	Plat No.	Twp.	Rge.	Plat No.	Twp.	Rge.
Plat No.	Twp.	Rge.	Plat No.	Twp.	Rge.	Plat No.	Twp.	Rge.

Information From: Field Survey

6	5	4	3	2	1
7	8	9	10	11	12
18	17	16	15	14	13
19	20	21	22	23	24
30	29	28	27	26	25
31	32	33	34	35	36

Land Ownership_____

F-1-A

County Blaine

T 36N R 23E Plat No. 17

Farm Checked: Date 6-29-66

Photo No. 12R-67

By Ken

MONTANA WATER RESOURCES BOARD

Water Resources Survey

Legal Land Owner Harry & Ellen Svendsen Address

Operator Same Address

Water is delivered by:— 1. Private System; 2. Ditch Company; 3. State Project; 4. Federal Project; 5. Irrigation District

App. No. Decree No.	NAME OF APPROPRIATOR TO WHOM DECREED	NAME OF STREAM	Date App. Date Priority	Miner's Inches	In Use	NAME OF DITCH (Water Delivered By)	No.	R/F	Present Irr. Acres	Irrigable Acres
A-804	Herman L. Colegrove	Oil Spring Coulee	7-1-09	4000	No					
A-1701	Herman L. Colegrove	Certain Spring & Coulee	7-1-09	100	No					

NOTE: R—Denotes Regular Irrigation. F—Flood Irrigation.

Adequate Supply: Yes No Explain

Remarks

River Basin

Also in: Plat No.	Twp.	Rge.	Plat No.	Twp.	Rge.	Plat No.	Twp.	Rge.
Plat No.	Twp.	Rge.	Plat No.	Twp.	Rge.	Plat No.	Twp.	Rge.

Information From: Field Survey

6	5	4	3	2	1
7	8	9	10	11	12
18	17	16	15	14	13
19	20	21	22	23	24
30	29	28	27	26	25
31	32	33	34	35	36

Land Ownership

F-1-A

County Blaine

Farm Checked: Date 6-30-66

By Ken

STATE OF MONTANA
WATER CONSERVATION BOARD
Water Resources Survey

T 36N R 24E Plat No. 18

Photo No. 12R-153

Legal Land Owner Mabel Billmayer Address Hogeland

Operator Same Address

Water is delivered by:— 1. Private System; 2. Ditch Company; 3. State Project; 4. Federal Project; 5. Irrigation District

App. No. Decree No.	NAME OF APPROPRIATOR TO WHOM DECREED	NAME OF STREAM	Date App. Date Priority	Miner's Inches	In Use	NAME OF DITCH (Water Delivered By)	No.	R/F	Present Irr. Acres	Irrigable Acres
A-805	Chas. & Wm. Reed	Mosquito Spring Coulee	10-3-03	1500	Stock					

NOTE: R—Denotes Regular Irrigation. F—Flood Irrigation.

Adequate Supply: Yes..... No..... Explain.....

Remarks.....

River Basin.....

Also in: Plat No.	Twp.	Rge.	Plat No.	Twp.	Rge.	Plat No.	Twp.	Rge.
Plat No.	Twp.	Rge.	Plat No.	Twp.	Rge.	Plat No.	Twp.	Rge.

Information From:
Mabel Billmayer

6	5	4	3	2	1
7	8	9	10	11	12
18	17	16	15	14	13
19	20	21	22	23	24
30	29	28	27	26	25
31	32	33	34	35	36

Land Ownership_____

F-1-A

County Blaine

Farm Checked: Date 6-27-66

By Ken

STATE OF MONTANA
WATER CONSERVATION BOARD
Water Resources Survey

T36N R24E Plat No. 18

Photo No. 12R-151, 182, 22

Legal Land Owner Fredrick Nixon Address Harlem

Operator Same Address

Water is delivered by:— 1. Private System; 2. Ditch Company; 3. State Project; 4. Federal Project; 5. Irrigation District

App. No. Decree No.	NAME OF APPROPRIATOR TO WHOM DECREED	NAME OF STREAM	Date App. Date Priority	Miner's Inches	In Use	NAME OF DITCH (Water Delivered By)	No.	R/F	Present Irr. Acres	Irrigable Acres
A-806	John Skiffington &									
	John Zirkgrof	Mosquito Spring Coulee	5-21-13	All	Stock					

NOTE: R—Denotes Regular Irrigation. F—Flood Irrigation.

Adequate Supply: Yes..... No..... Explain.....

Remarks.....

River Basin.....

Also in: Plat No.	Twp.	Rge.	Plat No.	Twp.	Rge.	Plat No.	Twp.	Rge.
Plat No.	Twp.	Rge.	Plat No.	Twp.	Rge.	Plat No.	Twp.	Rge.

Information From:

Fred Nixon

6	5	4	3	2	1
7	8	9	10	11	12
18	17	16	15	14	13
19	20	21	22	23	24
30	29	28	27	26	25
31	32	33	34	35	36

Land Ownership_____

F-1-A

County Blaine

Farm Checked: Date 6-27-66

By Ken

STATE OF MONTANA
WATER CONSERVATION BOARD
Water Resources Survey

T 36N R24E Plat No. 18

Photo No. 12R-57

Legal Land Owner USA Address

Operator Address

Water is delivered by:— 1. Private System; 2. Ditch Company; 3. State Project, 4. Federal Project; 5. Irrigation District

App. No. Decree No.	NAME OF APPROPRIATOR TO WHOM DECREED	NAME OF STREAM	Date App. Date Priority	Miner's Inches	In Use	NAME OF DITCH (Water Delivered By)	No.	R/F	Present Irr. Acres	Irrigable Acres
A-1631	USA	Unnamed Coulee	3-10-65	All	Stock					

NOTE: R—Denotes Regular Irrigation. F—Flood Irrigation.

Adequate Supply: Yes ..... No ..... Explain

Remarks

River Basin

Also in: Plat No.	Twp.	Rge.	Plat No.	Twp.	Rge.	Plat No.	Twp.	Rge.
Plat No.	Twp.	Rge.	Plat No.	Twp.	Rge.	Plat No.	Twp.	Rge.

Information From:

Field Survey

6	5	4	3	2	1
7	8	9	10	11	12
18	17	16	15	14	13
19	20	21	22	23	24
30	29	28	27	26	25
31	32	33	34	35	36

Land Ownership

F-1-A

County Blaine

T 36N R 25E Plat No. 19

Farm Checked Date May 18, 1966

Photo No. 12R-159/12R-161

By Bob

13R-101

MONTANA WATER RESOURCES BOARD

Water Resources Survey

Legal Land Owner American Lutheran Church

Address Turner, Montana

Operator

Address

Water is delivered by:— 1. Private System; 2. Ditch Company; 3. State Project; 4. Federal Project; 5. Irrigation District

App. No. Decree No.	NAME OF APPROPRIATOR TO WHOM DECREED	NAME OF STREAM	Date App. Date Priority	Miner's Inches	In Use	NAME OF DITCH (Water Delivered By)	No.	R/F	Present Irr. Acres	Irrigable Acres
A 2 (Part)	Wm. G. Buckley et al	Buckley Coulee	9-1-05	800	No					

NOTE: R—Denotes Regular Irrigation. F—Flood Irrigation.

Adequate Supply: Yes..... No..... Explain.....

Remarks.....

This information from Mrs. Thaine Warren says no stock on here

River Basin

Also in: Plat No.	Twp.	Rge.	Plat No.	Twp.	Rge.	Plat No.	Twp.	Rge.
Plat No.	Twp.	Rge.	Plat No.	Twp.	Rge.	Plat No.	Twp.	Rge.

Information From:
Mrs. Thaine Warren

6	5	4	3	2	1
7	8	9	10	11	12
18	17	16	15	14	13
19	20	21	22	23	24
30	29	28	27	26	25
31	32	33	34	35	36

Land Ownership_____

F-1-A

County Blaine

T 36N R 25 Plat No. 19

Farm Checked: Date May 12, 1966

MONTANA WATER RESOURCES BOARD

Water Resources Survey

Photo No. 13R100/101

By Bob

Legal Land Owner Louie Petrie Address Turner, Montana

Operator Address

Water is delivered by:— 1. Private System; 2. Ditch Company; 3. State Project; 4. Federal Project; 5. Irrigation District

App. No. Decree No.	NAME OF APPROPRIATOR TO WHOM DECREED	NAME OF STREAM	Date App. Date Priority	Miner's Inches	In Use	NAME OF DITCH (Water Delivered By)	No.	R/F	Present Irr. Acres	Irrigable Acres
A-216	George L. Petrie	Buckley Coulee	4-5-04	200						
	Louie Petrie	Buckley Coulee	6-8-45	50 cfs						

NOTE: R—Denotes Regular Irrigation. F—Flood Irrigation.

Adequate Supply: Yes..... No..... Explain

Remarks

Used on Geo. Petrie land

River Basin

Also in: Plat No.	Twp.	Rge.	Plat No.	Twp.	Rge.	Plat No.	Twp.	Rge.
Plat No.	Twp.	Rge.	Plat No.	Twp.	Rge.	Plat No.	Twp.	Rge.

Information From:

Mr. Louie Petrie

1	5	4	8	9	1
7	8	9	10	11	12
18	17	16	15	14	13
19	20	21	22	23	24
30	29	28	27	26	25
31	32	33	34	35	36

Land Ownership_____

_____

_____

F-1-A

County Blaine

T 36N R25E Plat No. 19

Farm Checked: Date May 12, 1966

Photo No. 13R-100/102

By Bob

MONTANA WATER RESOURCES BOARD

Water Resources Survey

Legal Land Owner Geo. L. Petrie Address

Operator Louie Petrie Address Turner, Montana

Water is delivered by:— 1. Private System; 2. Ditch Company; 3. State Project; 4. Federal Project; 5. Irrigation District

App. No. Decree No.	NAME OF APPROPRIATOR TO WHOM DECREED	NAME OF STREAM	Date App. Date Priority	Miner's Inches	In Use	NAME OF DITCH (Water Delivered By)	No.	R/F	Present Irr. Acres	Irrigable Acres
A-217	George L. Petrie	Buckley Coulee	4-1-04	40C	Yes	Petrie Ditch	1	R	10	20

NOTE: R—Denotes Regular Irrigation. F—Flood Irrigation.

Adequate Supply: Yes..... No..... Explain.....

Remarks.....

River Basin

Also in: Plat No.	Twp.	Rge.	Plat No.	Twp.	Rge.	Plat No.	Twp.	Rge.
Plat No.	Twp.	Rge.	Plat No.	Twp.	Rge.	Plat No.	Twp.	Rge.

Information From:

Mr. Louie Petrie

6	5	4	3	2	1
7	8	9	10	11	12
18	17	16	15	14	13
19	20	21	22	23	24
30	29	28	27	26	25
31	32	33	34	35	36

Land Ownership_____

F-1-A

County Blaine

T 36N R 25E Plat No. 19

Farm Checked: Date May 18, 1966

Photo No. 12R/53

By Bob

MONTANA WATER RESOURCES BOARD

Water Resources Survey

Legal Land Owner Ingval A. & Hilma J. Rude Address

Operator Address

Water is delivered by:— 1. Private System; 2. Ditch Company; 3. State Project; 4. Federal Project; 5. Irrigation District

App. No. Decree No.	NAME OF APPROPRIATOR TO WHOM DECREED	NAME OF STREAM	Date App. Date Priority	Miner's Inches	In Use	NAME OF DITCH (Water Delivered By)	No.	R/F	Present Irr. Acres	Irrigable Acres
A-213 (Part)	Ole L. Jackson, et al	Buckley Coulee	9-11-18	All	Stock					

NOTE: R—Denotes Regular Irrigation. F—Flood Irrigation.

Adequate Supply: Yes No Explain

Remarks

No Irrigation, This information from a neighbor, tried several times, no one at home

River Basin

Also in: Plat No. Twp. Rge.	Plat No. Twp. Rge.	Plat No. Twp. Rge.
Plat No. Twp. Rge.	Plat No. Twp. Rge.	Plat No. Twp. Rge.

Information From:

Mrs. Bob Simons

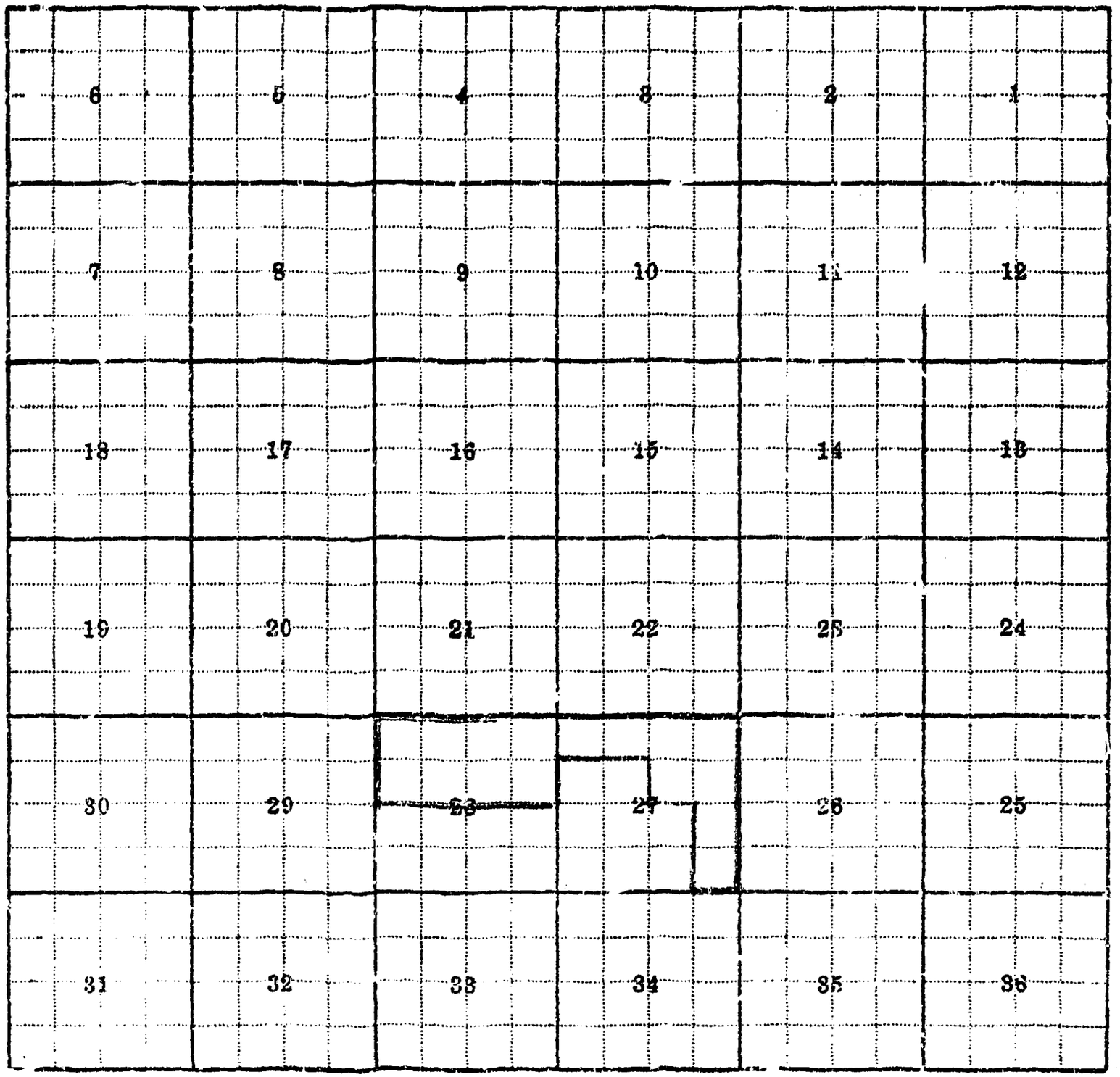

Land Ownership _____

_____

_____

F-1-A

County Blaine

T 36N R25E Plat No. 19

Farm Checked: Date May 18, 1966

Photo No. 12R-53

By Bob

MONTANA WATER RESOURCES BOARD

Water Resources Survey

Legal Land Owner Drengman Simons

Address Turner, Montana

Operator

Address

Water is delivered by:— 1. Private System; 2. Ditch Company; 3. State Project; 4. Federal Project; 5. Irrigation District

App. No. Decree No.	NAME OF APPROPRIATOR TO WHOM DECREED	NAME OF STREAM	Date App. Date Priority	Miner's Inches	In Use	NAME OF DITCH (Water Delivered By)	No.	R/F	Present Irr. Acres	Irrigable Acres
A-213 (Part)	Ole L. Jackson et al	Buckley Coulee	9-18-11	All	Stock					

NOTE: R—Denotes Regular Irrigation. F—Flood Irrigation.

Adequate Supply: Yes ..... No ..... Explain .....

Remarks

No Irrig.
Mrs. Bob Simons is a sister - in- law

River Basin

Also in: Plat No.	Twp.	Rge.	Plat No.	Twp.	Rge.	Plat No.	Twp.	Rge.
Plat No.	Twp.	Rge.	Plat No.	Twp.	Rge.	Plat No.	Twp.	Rge.

Information From:

Mrs. Bob Simons

6	5	4	3	2	1
7	8	9	10	11	12
18	17	16	15	14	13
19	20	21	22	23	24
30	29	28	27	26	25
31	32	33	34	35	36

Land Ownership

F-1-A

County Blaine

T 36N R 25E Plat No. 19

Farm Checked: Date May 18, 1966

Photo No. 12R-161/51'

By Bob

MONTANA WATER RESOURCES BOARD

Water Resources Survey

Legal Land Owner Dean R. & Rose Van Voast Address Turner, Montana

Operator Address

Water is delivered by:— 1. Private System; 2. Ditch Company; 3. State Project; 4. Federal Project; 5. Irrigation District

App. No. Decree No.	NAME OF APPROPRIATOR TO WHOM DECREED	NAME OF STREAM	Date App. Date Priority	Miner's Inches	In Use	NAME OF DITCH (Water Delivered By)	No.	R/F	Present Irr. Acres	Irrigable Acres
A-221	Wm. G. Buckley et al	W. Fk. Buckley Coulee	8-1-08	800	Stock					
(Part)										

NOTE: R—Denotes Regular Irrigation. F—Flood Irrigation.

Adequate Supply: Yes ..... No ..... Explain

Remarks

No Irr.

River Basin

Also in: Plat No.	Twp.	Rge.	Plat No.	Twp.	Rge.	Plat No.	Twp.	Rge.
Plat No.	Twp.	Rge.	Plat No.	Twp.	Rge.	Plat No.	Twp.	Rge.

Information From:

Mrs. Rose Van Voast



Land Ownership _____

_____

_____

F-1-A

County Blaine

Farm Checked Date May 18, 1966

By Bob

T. 36N R25E Plat No. 19

Photo No. 12R-159/161/1

13R-102/13R-103

MONTANA WATER RESOURCES BOARD

Water Resources Survey

Legal Land Owner Thaine Warren Address Turner, Montana

Operator Address

Water is delivered by:— 1. Private System; 2. Ditch Company; 3. State Project; 4. Federal Project; 5. Irrigation District

App. No. Decree No.	NAME OF APPROPRIATOR TO WHOM DECREED	NAME OF STREAM	Date App. Date Priority	Miner's Inches	In Use	NAME OF DITCH (Water Delivered By)	No.	R/F	Present Irr. Acres	Irrigable Acres
A-212 (Part)	Wm. G. Buckley et al	Buckley Coulee	9-1-05	800	Stock					
A-1391	Wm. G. Buckley	Certain Coulee	10-22-02	200	Stock					
A-221 (Part)	Wm. G. Buckley et al	W. Fk. Buckley Coulee	8-1-06	800	Stock					

NOTE: R—Denotes Regular Irrigation. F—Flood Irrigation.

Adequate Supply: Yes ..... No ..... Explain .....

Remarks

No Irrigation

River Basin

Also in: Plat No.	Twp.	Rge.	Plat No.	Twp.	Rge.	Plat No.	Twp.	Rge.
Plat No.	Twp.	Rge.	Plat No.	Twp.	Rge.	Plat No.	Twp.	Rge.

Information From:
Mrs. Thaine Warren

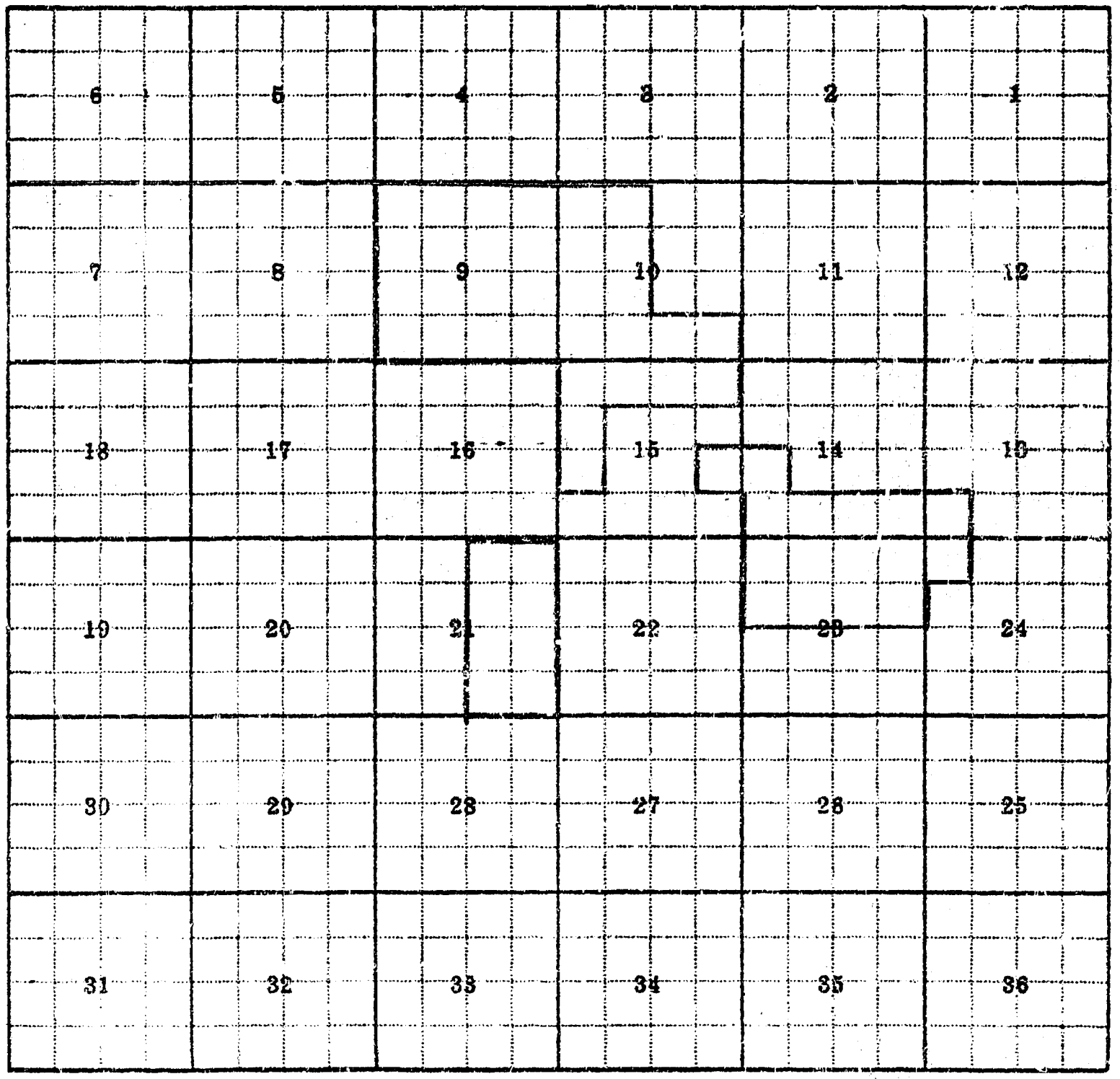

Land Ownership

F-1-A

County Blaine

T 36N R 26E Plat No. 20

Farm Checked: Date May , 1966

Photo No. 13R-94

By Bob

MONTANA WATER RESOURCES BOARD

Water Resources Survey

Legal Land Owner Public Domain (USA) Address

Operator Address

Water is delivered by:— 1. Private System; 2. Ditch Company; 3. State Project; 4. Federal Project; 5. Irrigation District

App. No. Decree No.	NAME OF APPROPRIATOR TO WHOM DECREED	NAME OF STREAM	Date App. Date Priority	Miner's Inches	In Use	NAME OF DITCH (Water Delivered By)	No.	R/F	Present Irr. Acres	Irrigable Acres
A-1602	USA	Unnamed Coulee	1-14-63	All	No					

NOTE: R—Denotes Regular Irrigation. F—Flood Irrigation.

Adequate Supply: Yes..... No..... Explain.....

Remarks.....

River Basin.....

Also in: Plat No.	Twp.	Rge.	Plat No.	Twp.	Rge.	Plat No.	Twp.	Rge.
Plat No.	Twp.	Rge.	Plat No.	Twp.	Rge.	Plat No.	Twp.	Rge.

Information From:

Mr. Leo Pearie

6	5	4	3	2	1
7	8	9	10	11	12
18	17	16	15	14	13
19	20	21	22	23	24
30	29	28	27	26	25
31	32	33	34	35	36

Land Ownership

F-1-A

County Blaine

T 36N R 26E Plat No. 20

Farm Checked: Date May, 1966

Photo No. 13R94, 95, 96, 97, 98

By Bob

MONTANA WATER RESOURCES BOARD

Water Resources Survey

Legal Land Owner Leo Petrie (Send Book) Address Turner

Operator Address

Water is delivered by:— 1. Private System; 2. Ditch Company; 3. State Project; 4. Federal Project; 5. Irrigation District

App. No. Decree No.	NAME OF APPROPRIATOR TO WHOM DECREED	NAME OF STREAM	Date App. Date Priority	Miner's Inches	In Use	NAME OF DITCH (Water Delivered By)	No.	R/F	Present Irr. Acres	Irrigable Acres
A-210	Bertha Brockway	Buckley Coulee &								
		Woody Island Cr.	4-21-06	400ea	Yes	Petrie Ditch	1	R	235	45
A-1359	Mary Cowan	Woody Island Coulee &								
		Pig Spring	5-1-04	800	Yes	Petrie Ditch				
A-1368	George L. Petrie	Woody Island Coulee	6-10-37	400	Yes	Petrie Ditch	1	R	75	455
A-1369	Leo Petrie	Woody Island Cr. & Trib	4-17-43	All	Yes	Petrie Ditch				

NOTE: R—Denotes Regular Irrigation. F—Flood Irrigation.

Adequate Supply: Yes ..... No ..... Explain .....

Remarks .....

River Basin .....

Also in: Plat No.	Twp.	Rge.	Plat No.	Twp.	Rge.	Plat No.	Twp.	Rge.
Plat No.	Twp.	Rge.	Plat No.	Twp.	Rge.	Plat No.	Twp.	Rge.

Information From: Mr. Leo Petrie