

Land Ownership

County.....**Blaine**.....

Farm Checked: Date May 1966

By Bob

STATE OF MONTANA
WATER CONSERVATION BOARD
Water Resources Survey

T. 36N. R. 26E. Plat No. 20.

Photo No. 13R95, 96, 97, 98, 99

.....12R 165. 167.....

Legal Land Owner Louie Petrie Address Turner, Montana

[illegible]

Water is delivered by:-- 1. Private System; 2. Ditch Company; 3. State Project; 4. Federal Project; 5. Irrigation District

[illegible]

NOTE: R—Des **tes Regular Irrigation.** **F—Flood Irrigation.**

Adequate Supply: Yes..... No..... Explain.....
Remarks.....

River Basin.

Information From:

Mr. Louie Petrie

Also in: Plat No.	Twp.	Rge.	Plat No.	Twp.	Rge.	Plat No.	Twp.	Rge.
Plat No.	Twp.	Rge.	Plat No.	Twp.	Rge.	Plat No.	Twp.	Rge.

6	5	4	3	2	1
7	8	9	10	11	12
13	14	15	16	17	18
19	20	21	22	23	24
25	26	27	28	29	30
31	32	33	34	35	36

Land Ownership _____

County.....Blaine.....

T35.....R17..... Plat No.21.....

Farm Checked: Date 5-16-66

Water Resources Survey

Photo No. 11R-187

By John

Legal Land Owner Mary Jergense

Address Chinook

Operator.

Address

Water is delivered by:— 1. Private System; 2. Ditch Company; 3. State Project; 4. Federal Project; 5. Irrigation District

[illegible]

NOTE: R—Denotes Regular Irrigation. F—Flood Irrigation.

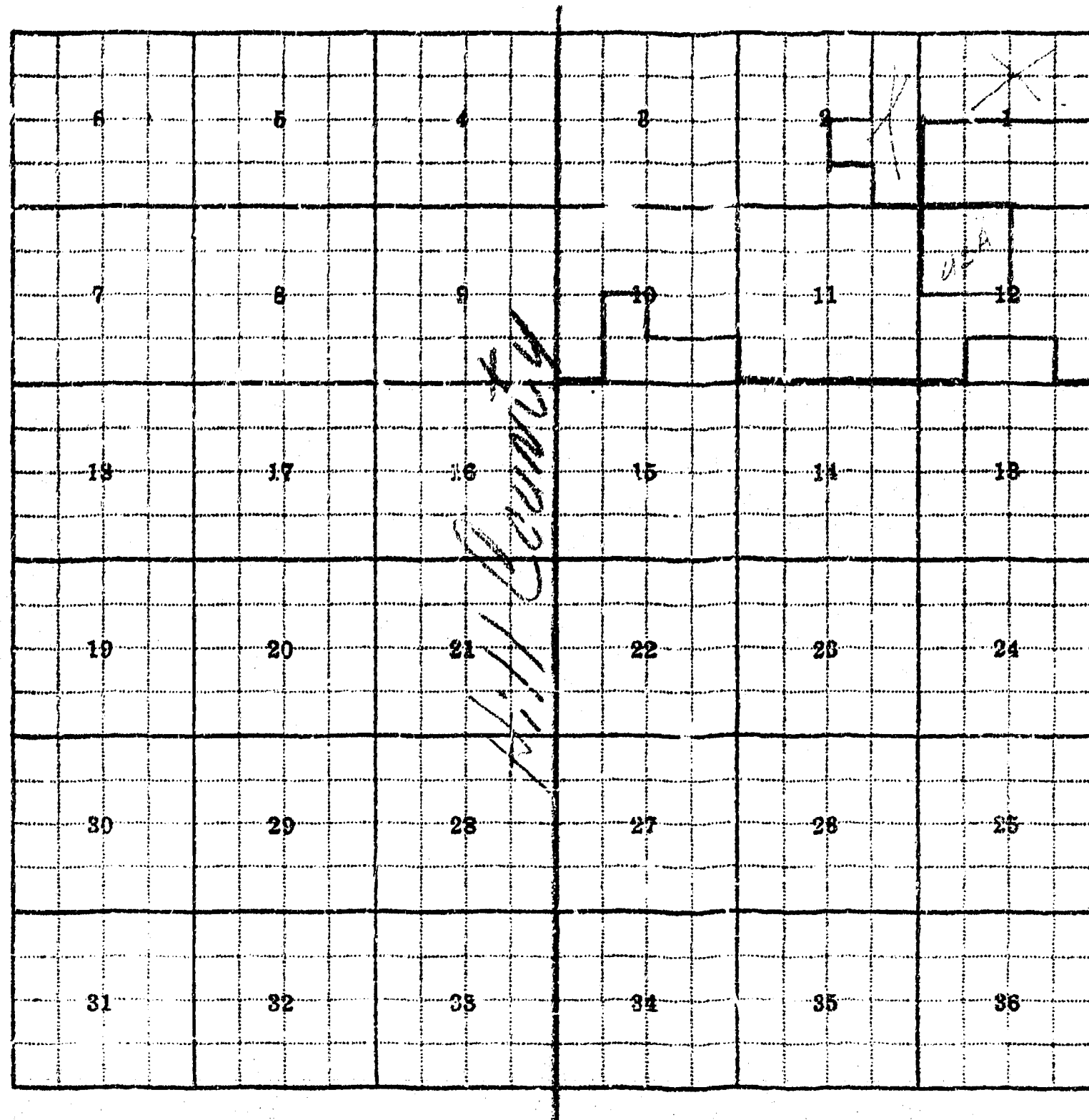
Adequate Supply: Yes..... No..... Explain
Remarks.....

River Basin

Information From:

Field-Survey

Also in:	Plat No.	Twp.	Rge.	Plat No.	Twp.	Rge.	Plat No.	Twp.	Rge.
	Plat No.	Twp.	Rge.	Plat No.	Twp.	Rge.	Plat No.	Twp.	Rge.



Land Ownership

County.....**Blaine**.....

T35 R17 Plat No. 21

Farm Checked: Date 5-17-66

MONTANA WATER RESOURCES BOARD
Water Resources Survey

Photo No. 11R-57, 179

By John

Legal Land Owner U S A

Address

Operator..... Address.....

Water is delivered by:— 1. Private System; 2. Ditch Company; 3. State Project; 4. Federal Project; 5. Irrigation District

NOTE: R—Denotes Regular Irrigation. F—Flood Irrigation.

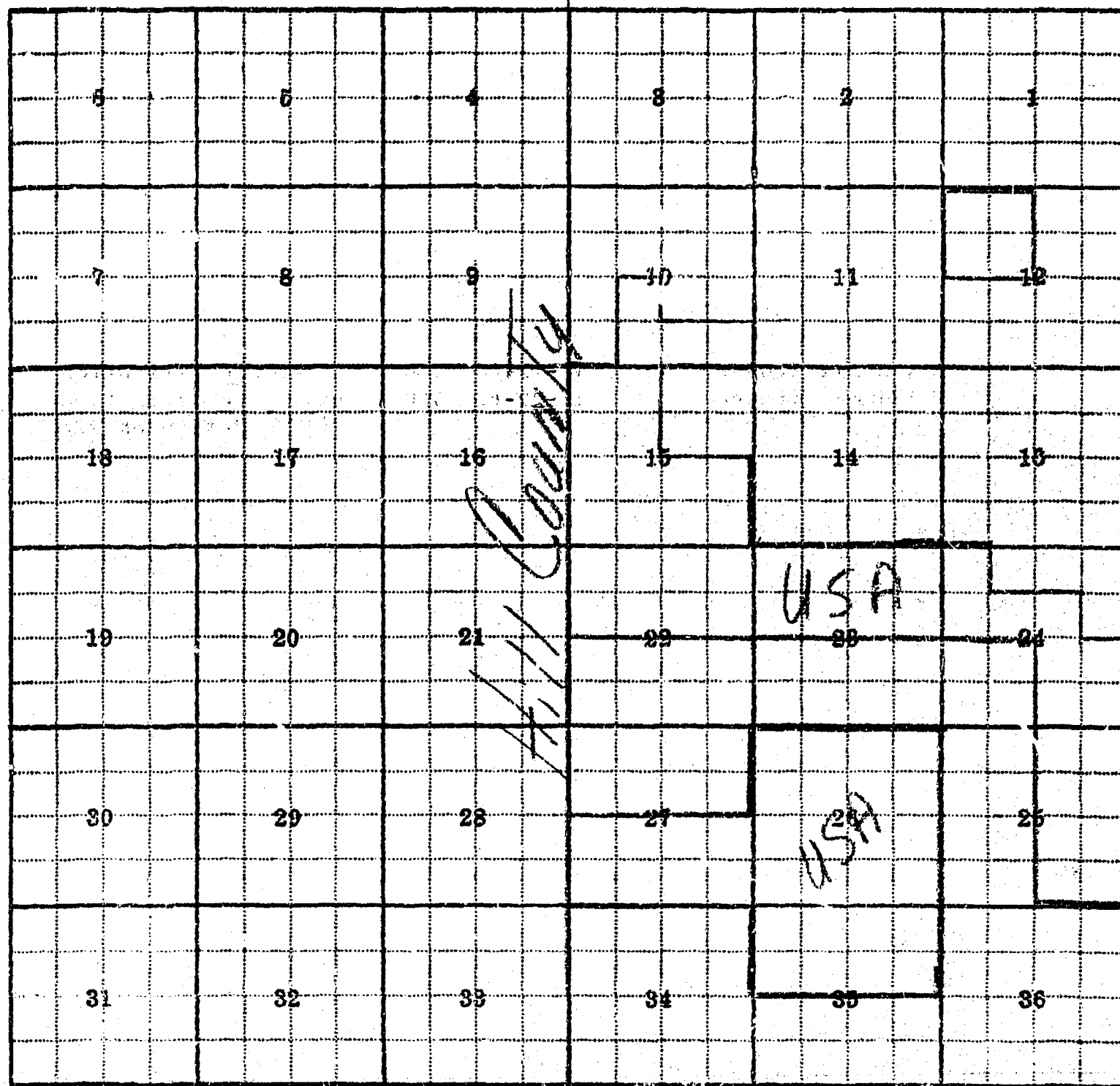
Adequate Supply: Yes..... No..... Explain.....

Remarks* Stock Water Use

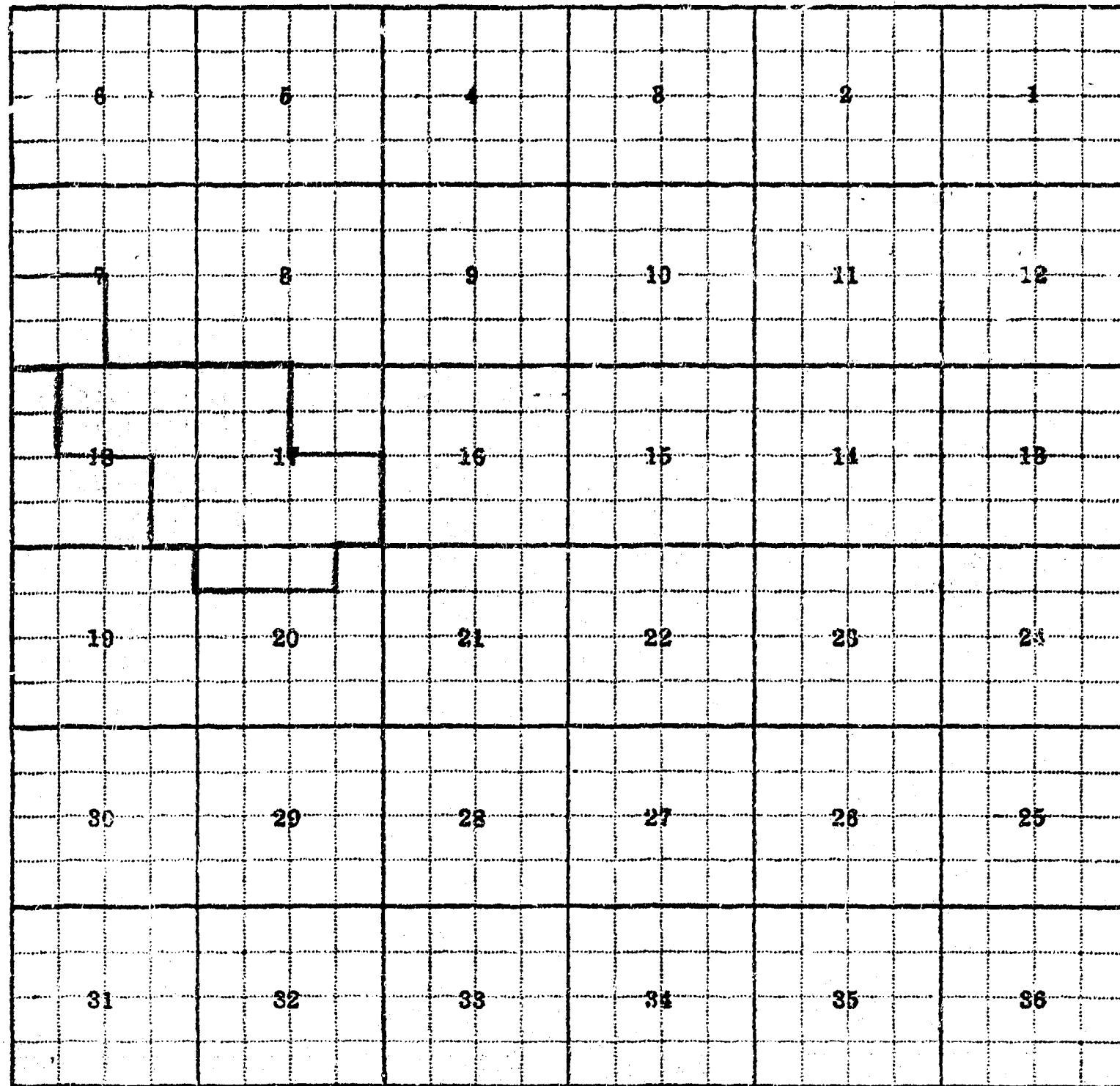
River Basin

Information From:

Field Survey



Land Ownership



Land Ownership

County.....Blaine.....

Farm Checked: Date 5-25-66

By John

STATE OF MONTANA
WATER CONSERVATION BOARD
Water Resources Survey

T. 35.....R. 18..... Plat No. 22.....

Photo No. 11R-194

Legal Land Owner Paul Farnham Address Chinook

Operator.....% Gerald Munson (owner).....Address.....

Water is delivered by:— 1. Private System; 2. Ditch Company; 3. State Project; 4. Federal Project; 5. Irrigation District

[illegible]

NOTE: R--Denotes Regular Irrigation. F--Flood Irrigation.

Adequate Supply: Yes..... No..... Explain.....

Remarks.....

...River Basin.

Also in: Plat No.	Twp.	Rge.	Plat No.	Twp.	Rge.	Plat No.	Twp.	Rge.
Plat No.	Twp.	Rge.	Plat No.	Twp.	Rge.	Plat No.	Twp.	Rge.

Information From:

Mrs. Russell Unruh

6	5	4	3	2	1
7	8	9	10	11	12
13	14	15	16	17	18
19	20	21	22	23	24
25	26	27	28	29	30
31	32	33	34	35	36

Land Ownership

6	5	4	3	2	1
7	8	9	10	11	12
13	14	15	16	17	18
19	20	21	22	23	24
25	26	27	28	29	30
31	32	33	34	35	36

Land Ownership

County.....Blaine.....

T. 35.....R18..... Plat No. 22.....

Farm Checked: Date 5-26-66.....

MONTANA WATER RESOURCES BOARD
Water Resources Survey

Photo No. 11R-176.....

By.....John.....

Legal Land Owner Leonard A. Listou Address Chinook!

Operator..... Address.....

Water is delivered by:— 1. Private System; 2. Ditch Company; 3. State Project; 4. Federal Project; 5. Irrigation District

[illegible]

NOTE: R—Denotes Regular Irrigation. F—Flood Irrigation.

Adequate Supply: Yes..... No..... Explain.....
Remarks.....

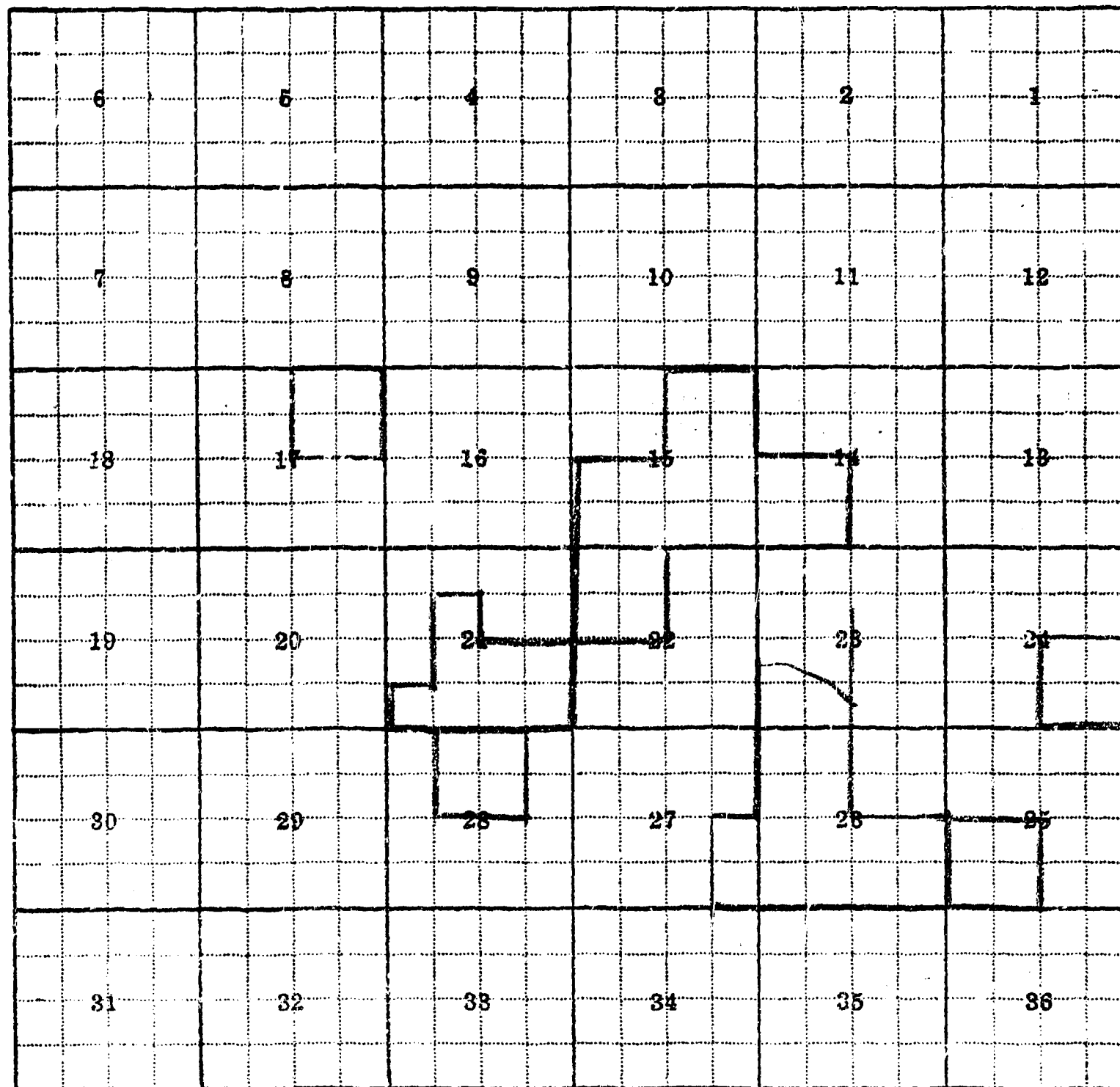
North Chinook Irrigation Ass'n
Leonard Listou - 13 shares

River Basin

Also in: Plat No.	Twp.	Rge.	Plat No.	Twp.	Rge.	Plat No.	Twp.	Rge.
Plat No.	Twp.	Rge.	Plat No.	Twp.	Rge.	Plat No.	Twp.	Rge.

Information From:

Mr. Listou



Land Ownership

County Blaine

T.....35 R.18..... Plat No.22.....

Farm Checked: Date 7-26-66.....

MONTANA WATER RESOURCES BOARD

Photo No. 11R-192/194.....

Water Resources Survey

By John, Hans, Dave

Legal Land Owner Severt A. & Elma Monson

Address Chinook

Operator Gerald Munson Address

Water is delivered by:— 1. Private System; 2. Ditch Company; 3. State Project; 4. Federal Project; 5. Irrigation District

NOTE: R—Denotes Regular Irrigation. F—Flood Irrigation.

Adequate Supply: Yes..... No..... Explain.....

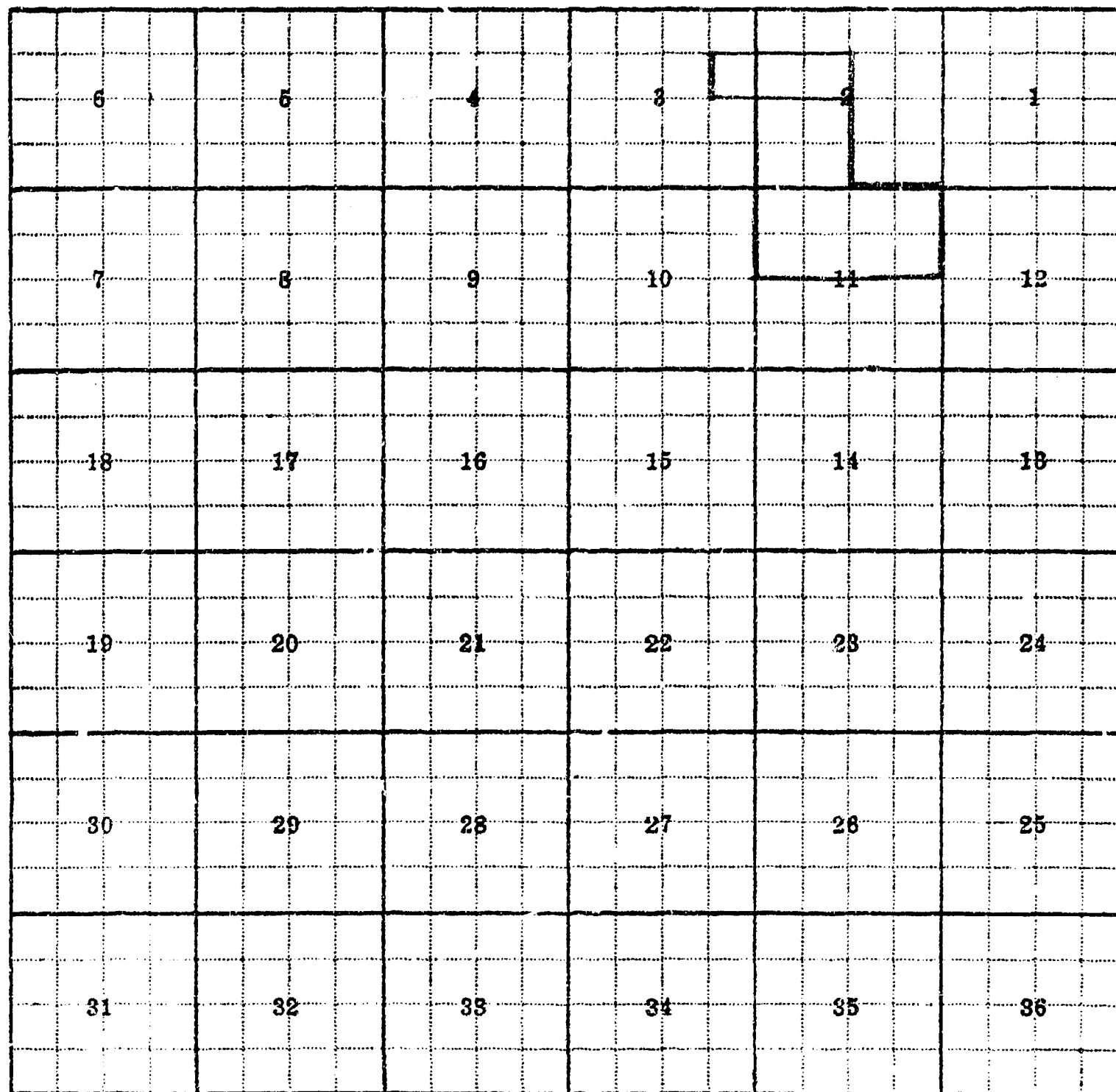
Remarks.....

River Basin

Also in: Plat No.	Twp.	Rge.	Plat No.	Twp.	Rge.	Plat No.	Twp.	Rge.
Plat No.	Twp.	Rge.	Plat No.	Twp.	Rge.	Plat No.	Twp.	Rge.

Information From:

...Gerald Munson...



Land Ownership _____

County Blaine

T 35 R 18 Plat No. 22

Farm Checked: Date 5-26-66.....

MONTANA WATER RESOURCES BOARD

Photo No. 11R-60

Water Resources Survey

By John

Legal Land Owner Melvin Monson Address Chinook

Operator.....	Address.....
---------------	--------------

Water is delivered by:— 1. Private System; 2. Ditch Company; 3. State Project; 4. Federal Project; 5. Irrigation District

[illegible]

NOTE: R--Denotes Regular Irrigation. F--Flood Irrigation.

Adequate Supply: Yes..... No..... Explain.....


Remarks:

River Basin

Also in: Plat No.	Twp.	Rge.	Plat No.	Twp.	Rge.	Plat No.	Twp.	Rge.
Plat No.	Twp.	Rge.	Plat No.	Twp.	Rge.	Plat No.	Twp.	Rge.

Information From:

Melvin Monson



Land Ownership

T35 R18 Plat No. 22

Farm Checked: Date 7-26-66.....

MONTANA WATER RESOURCES BOARD

Photo No. 11R-192/194

By..... John, Hans & Dave.....

Water Resources Survey

Legal Land Owner Gerald & Betty Munson Address Chinook

[illegible]

Water is delivered by:— 1. Private System; 2. Ditch Company; 3. State Project; 4. Federal Project; 5. Irrigation District

[illegible]

NOTE: R—Denotes Regular Irrigation. F—Flood Irrigation.

Adequate Supply: Yes..... No..... Explain.....
Remarks.....

...River Basin

Information From:

Gerald Munson.....

Also in: Plat No.	Twp.	Rge.	Plat No.	Twp.	Rge.	Plat No.	Twp.	Rge.
Plat No.	Twp.	Rge.	Plat No.	Twp.	Rge.	Plat No.	Twp.	Rge.

1	2	3	4	5	6	7
8	9	10	11	12	13	14
15	16	17	18	19	20	21
22	23	24	25	26	27	28
29	30	31	32	33	34	35
36	37	38	39	40	41	42

Land Ownership _____

T35.....R18..... Plat No.22.....

MONTANA WATER RESOURCES BOARD

Photo No. 11R-62.....

Water Resources Survey

By John

Legal Land Owner Jacob & Kathleen Siemens Address Chinook

Operator..... Address.....

Water is delivered by:— ☒ Private System; 2. Ditch Company; 3. State Project; 4. Federal Project; 5. Irrigation District

[illegible]

NOTE: R--Denotes Regular Irrigation. F--Flood Irrigation.

Adequate Supply: Yes..... No..... Explain.....

Remarks.....

.....

.....

.....

[illegible]

.....

.....

_____ River Basin.

[illegible][illegible]

Lat NO.....	WP.....	Age.....	Lat NO.....	WP.....	Age.....	Lat NO.....	WP.....	Age.....	Melvin Monson.....
-------------	---------	----------	-------------	---------	----------	-------------	---------	----------	--------------------

6	5	4	3	2	1
7	8	9	10	11	12
13	14	15	16	17	18
19	20	21	22	23	24
25	26	27	28	29	30
31	32	33	34	35	36

Land Ownership

County.....Blaine.....

SENE ROCK

T35 R18 Plat No. 22

Farm Checked: Date 5-26-66.....

MONTANA WATER RESOURCES BOARD

Water Resources Survey

Photo No. 11R-149/172

By.....John.....



Legal Land Owner Russell Unruh Address Chinook

Operator.....	Address.....
---------------	--------------

Water is delivered by:— 1. Private System; 2. Ditch Company; 3. State Project; 4. Federal Project; 5. Irrigation District

[illegible]

NOTE: R—Denotes Regular Irrigation. F—Flood Irrigation.

Adequate Supply: Yes..... No..... Explain.....

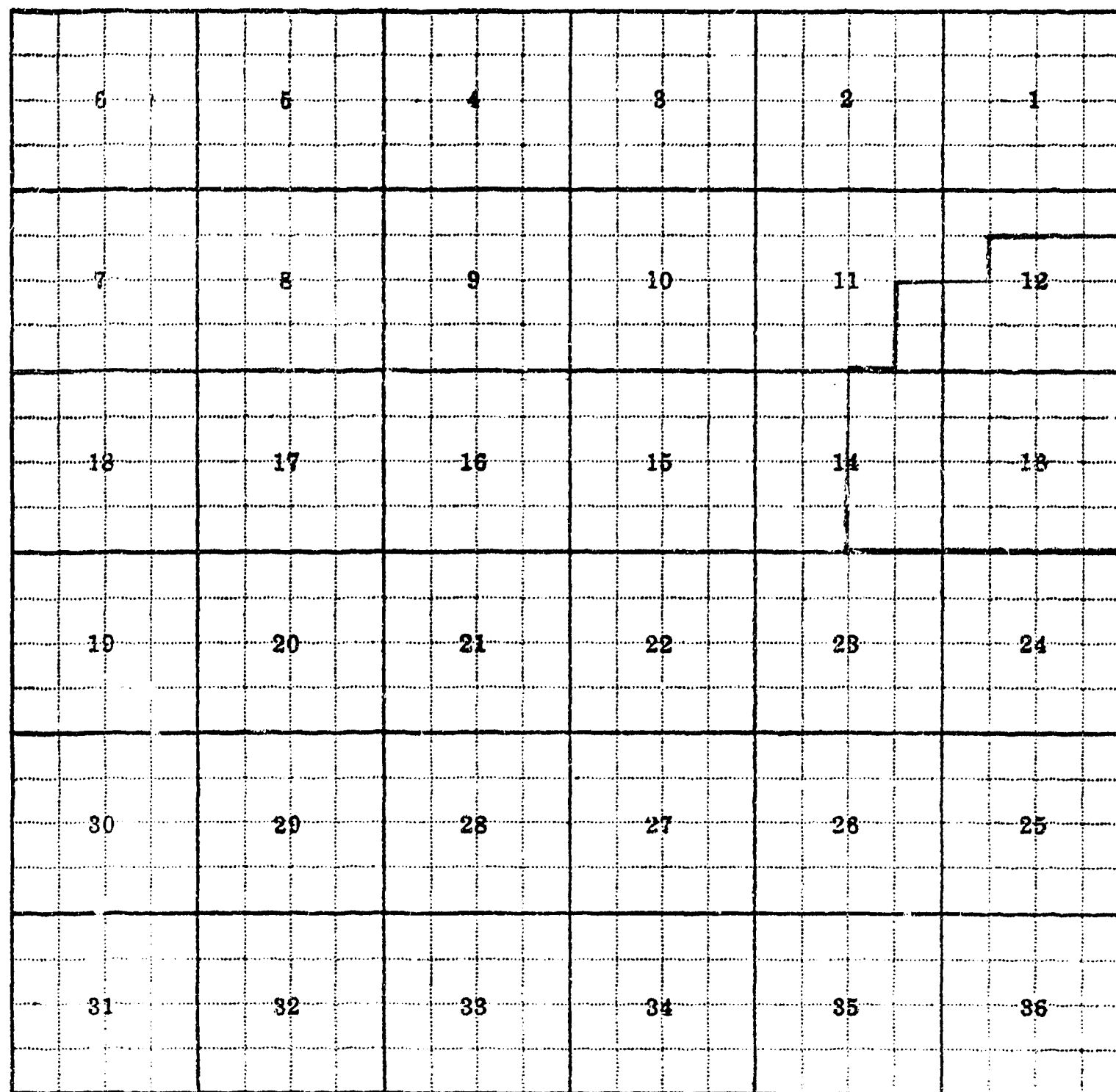
Remarks.....

River Basin.....

Information From:

Mr. Russell Unruh

Also in: Plat No.	Twp.	Rge.	Plat No.	Twp.	Rge.	Plat No.	Twp.	Rge.
Plat No.	Twp.	Rge.	Plat No.	Twp.	Rge.	Plat No.	Twp.	Rge.



Land Ownership.....

.....

.....

County. Blaine

T 35 R 18 Plat No. 22

Farm Checked: Date 7-21-66

Water Resources Survey

Photo No. 11R-60, 176

By Hans & Dave

Legal Land Owner.....John Wallin.....

Address Chinook

Operator	Address

Water is delivered by:— ☒ Private System; 2. Ditch Company; 3. State Project; 4. Federal Project; 5. Irrigation District


NOTE: R—Denotes Regular Irrigation. F—Flood Irrigation.

Adequate Supply: Yes..... No..... Explain..... 8" Pump Descal.....
Remarks.....

...River Basin

Information From:

John-Walton



Land Ownership.

County.....Blaine.....

T 35 R18 Plat No. 22

Farm Checked: Date 5-25-66

MONTANA WATER RESOURCES BOARD

Photo No. 11R-192, 174

Water Resources Survey

By John

Legal Land Owner USA.....

Address.....

Operator.....	Address.....
---------------	--------------

Water is delivered by:— 1. Private System; 2. Ditch Company; 3. State Project; 4. Federal Project; 5. Irrigation District

NOTE: R—Denotes Regular Irrigation. F—Flood Irrigation.

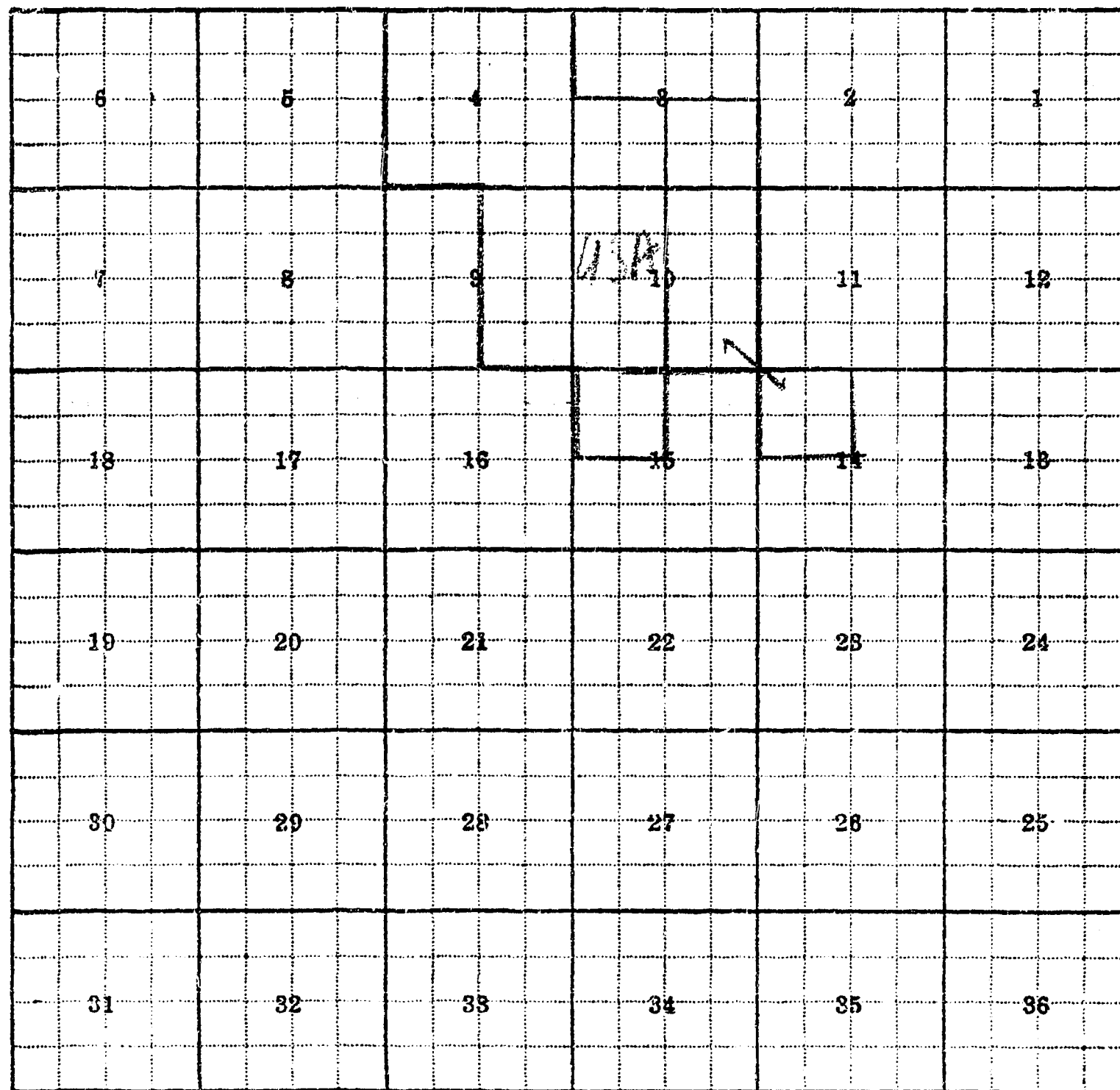
Adequate Supply: Yes..... No..... Explain.....
Remarks.....

*Stock use only

...River Basin

Also in: Plat No.	Twp.	Rge.	Plat No.	Twp.	Rge.	Plat No.	Twp.	Rge.
Plat No.	Twp.	Rge.	Plat No.	Twp.	Rge.	Plat No.	Twp.	Rge.

Information From:
Field Survey



Land Ownership

County Elaine

T. 35N R19F Plat No. 23

Farm Checked: Date 5-20-66.....

MONTANA WATER RESOURCES BOARD
Water Resources Survey

Photo No. 11R-66

By..... Larry.....

Legal Land Owner Edward Kornock et al

Address Denver, Colo.

Operator.....George Elias

Address Chinook, Mont.

Water is delivered by:— 1. Private System;

2. Ditch Company:

3. State Project;

4. Federal Project;

5. Irrigation District

[illegible]

NOTE: R--Denotes Regular Irrigation. F--Flood Irrigation.

Adequate Supply: Yes..... No..... Explain.
Remarks.....

*See George Elias Form for water. He has 45 shares in the North Chinook Irr. Ass'n.

River Basin.

Information From:

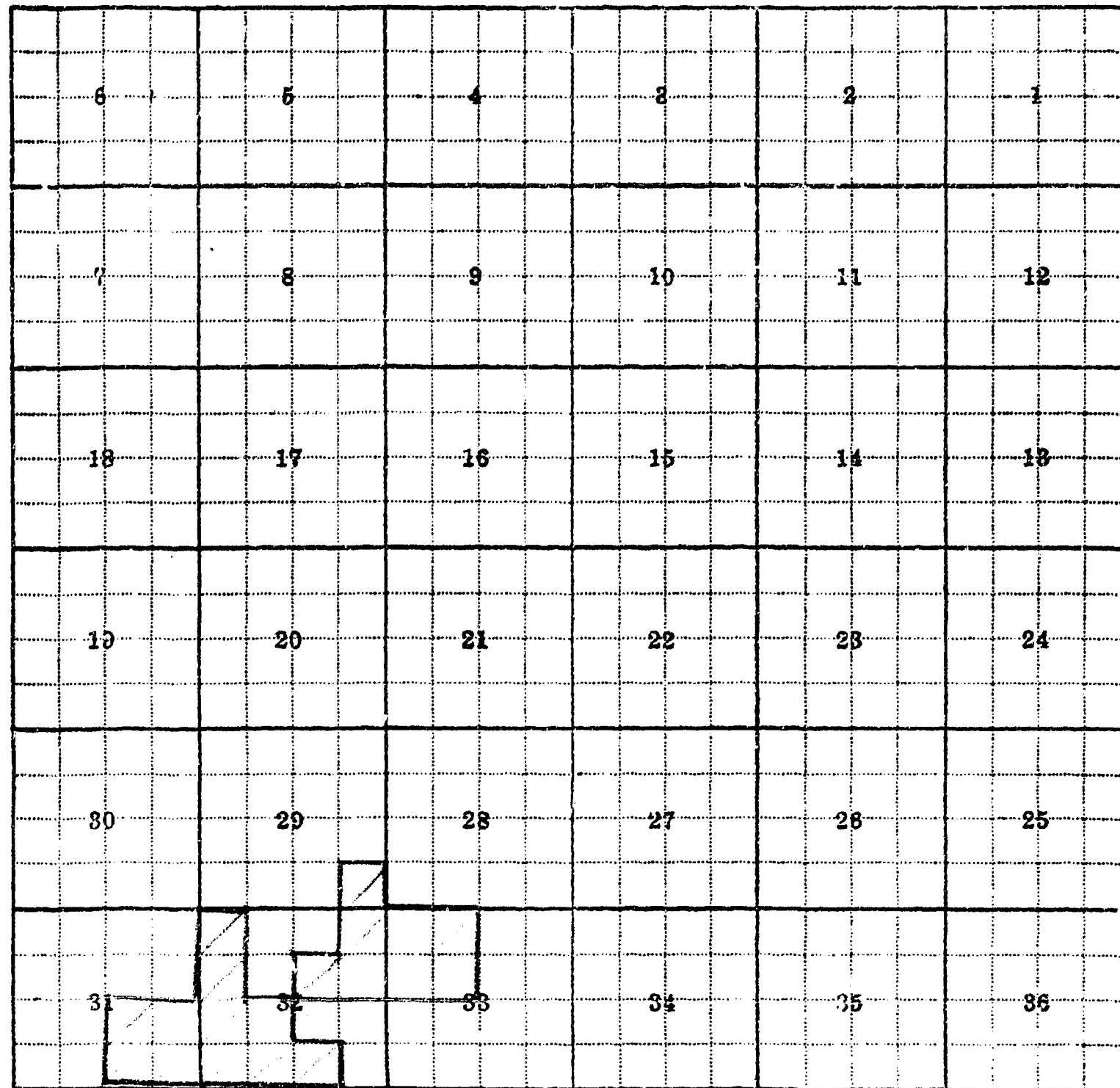
...Mr...Ellias

Also in: Plat No.	Twp.	Rge.	Plat No.	Twp.	Rge.	Plat No.	Twp.	Rge.
Plat No.	Twp.	Rge.	Plat No.	Twp.	Rge.	Plat No.	Twp.	Rge.

6	5	4	3	2	1
7	8	9	10	11	12
18	17	16	15	14	13
19	20	21	22	23	24
30	29	28	27	26	25
31	32	33	34	35	36

Land Ownership

Information From:
Mr. Skoyen



Land Ownership.....
.....
.....
.....

County.....Blaine.....

T. 35N. R. 19E. Plat No. 23

Farm Checked: Date 5-18-66.....

Photo No. 11R-66-68-168

By.....Larry.....

Legal Land Owner E. G. & Annie Tarkelson Address _____

Operator Mac Brownlee (buying) Address Chinook

Water is delivered by:— 1. Private System; 2. Ditch Company; 3. State Project; 4. Federal Project; 5. Irrigation District

NOTE: R—Denotes Regular Irrigation. F—Flood Irrigation.

Adequate Supply: Yes..... No..... Explain.....
Remarks.....

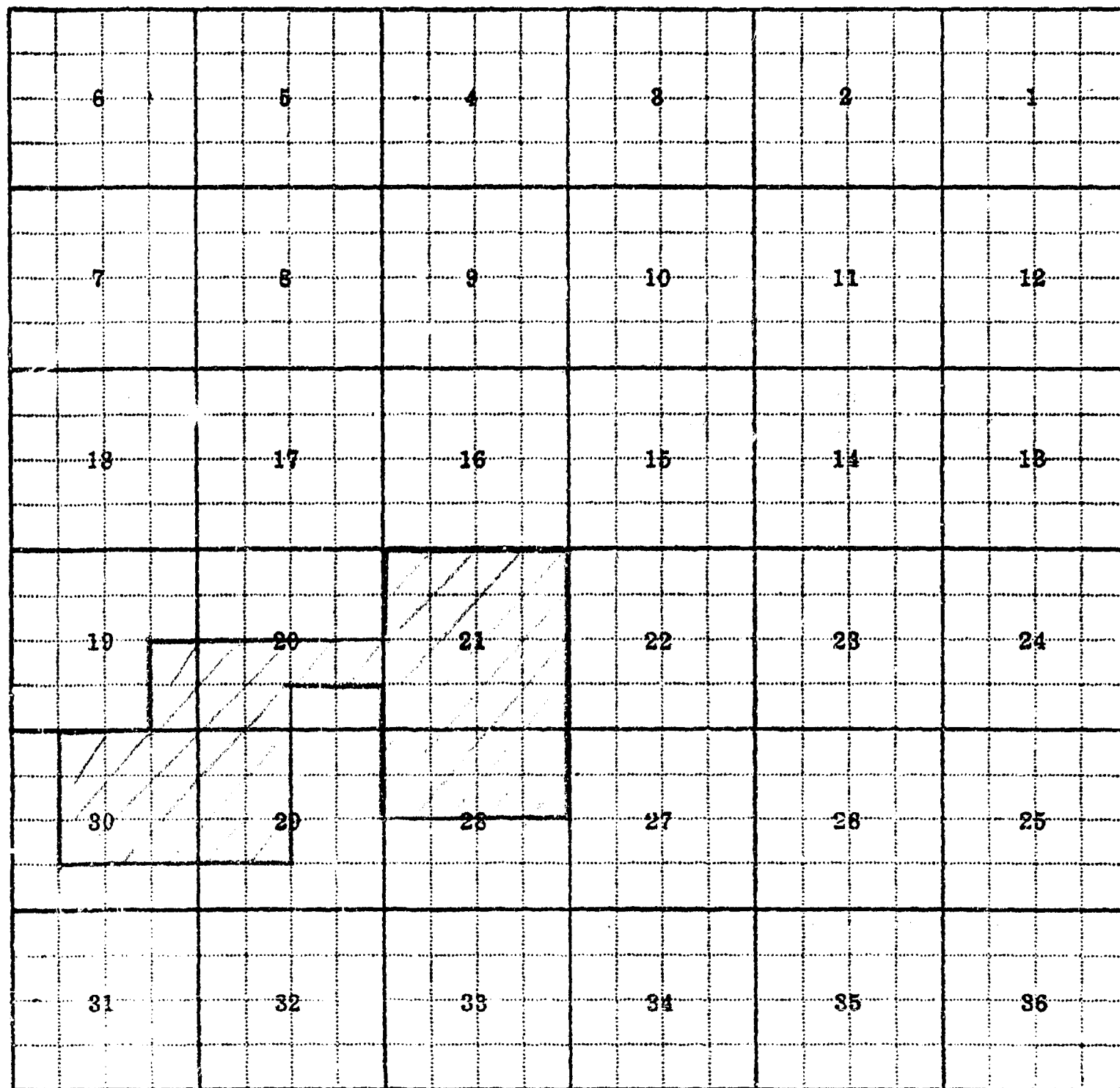
George Torkelson North Chinook Irr. Ass'n. 40 shares

River Basin

Also in: Plat No.	Twp.	Rge.	Plat No.	Twp.	Rge.	Plat No.	Twp.	Rge.
Plat No.	Twp.	Rge.	Plat No.	Twp.	Rge.	Plat No.	Twp.	Rge.

Information From:

Mr. Tim Block (hired man)



Land Ownership.....

T.35N...R19E..... Plat No.23.....

Farm Checked: Date 5-17-66.....

MONTANA WATER RESOURCES BOARD

Photo No. 11R-196, 170, 198.....

Water Resources Survey

By.....Larry.....

Legal Land Owner Russell S. Unruh Address Chincok

Operator	Same	Address

Water is delivered by:— 1. Private System; 2. Ditch Company; 3. State Project; 4. Federal Project; 5. Irrigation District

[illegible]

NOTE: R—Denotes Regular Irrigation. F—Flood Irrigation.

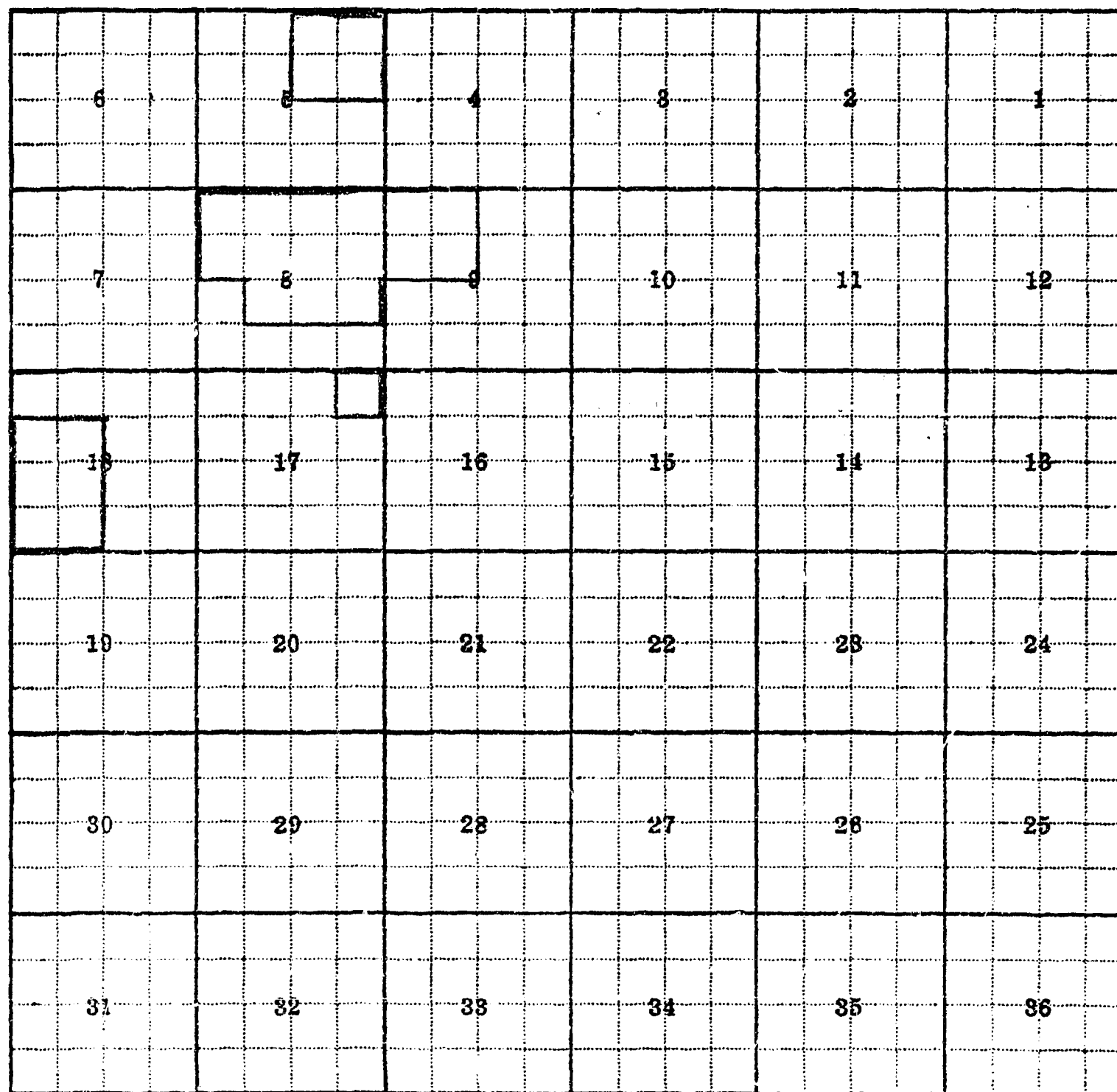
Adequate Supply: Yes..... No..... Explain.....
Remarks.....

River Basin

Also in: Plat No.	Twp.	Rge.	Plat No.	Twp.	Rge.	Plat No.	Twp.	Rge.
Plat No.	Twp.	Rge.	Plat No.	Twp.	Rge.	Plat No.	Twp.	Rge.

Information From:

Carl Unruh (Brother)



Land Ownership

County.....Blaine.....

T 35N R 19E Plat No. 23

Farm Checked: Date 5-16-66

MONTANA WATER RESOURCES BOARD
Water Resources Survey

Photo No. 11R-196, 198, 170

By Larry

Legal Land Owner Carl F. Unruh

Address.....Chinook

Operator.....Same

Address

Water is delivered by:— ☒ Private System;

2. Ditch Company:

3. State Project:

4. Federal Project:

5. Irrigation District

NOTE: R—Denotes Regular Irrigation. F—Flood Irrigation.

Adequate Supply: Yes..... No..... Explain

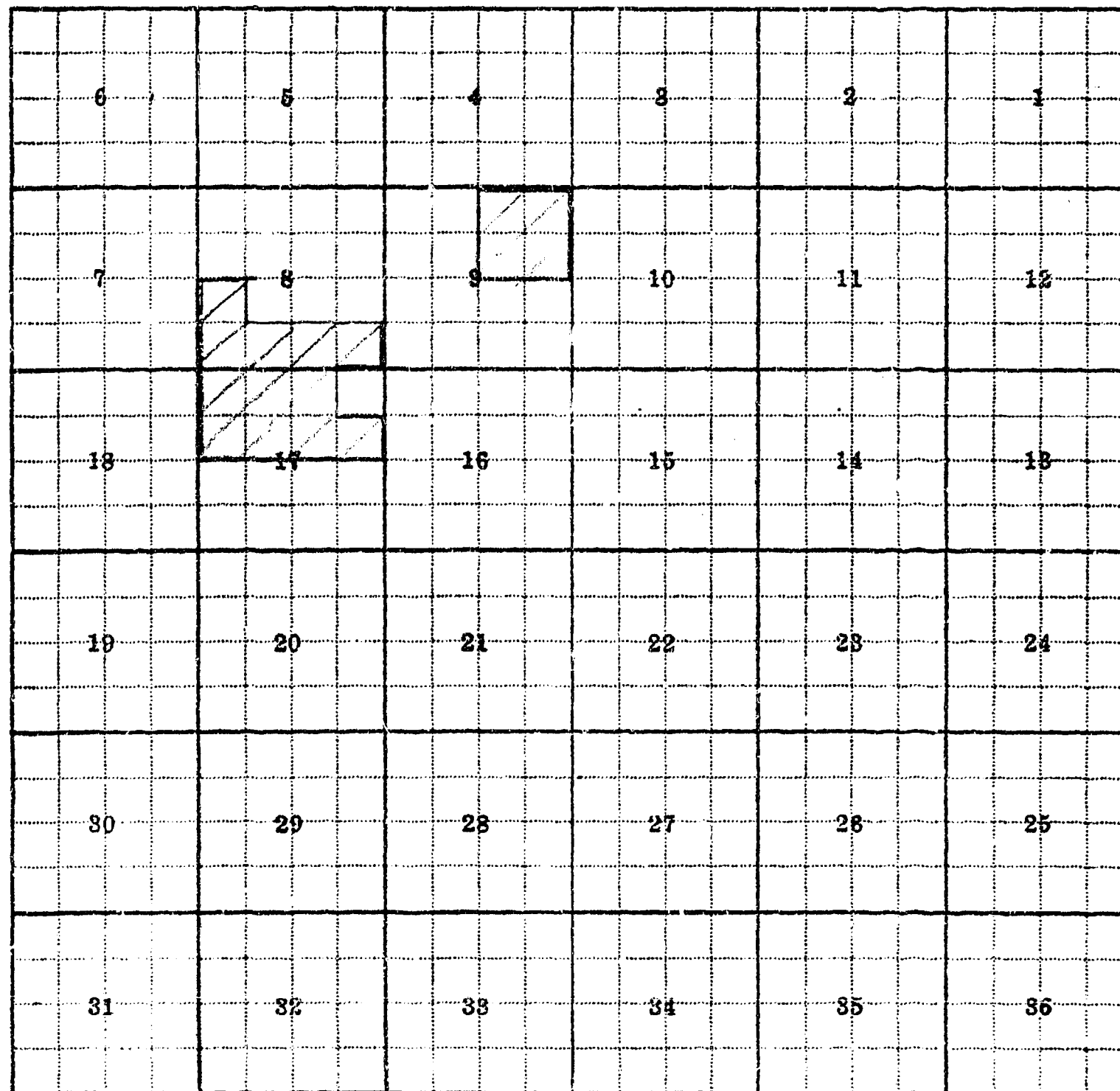
Remarks.

River Basin

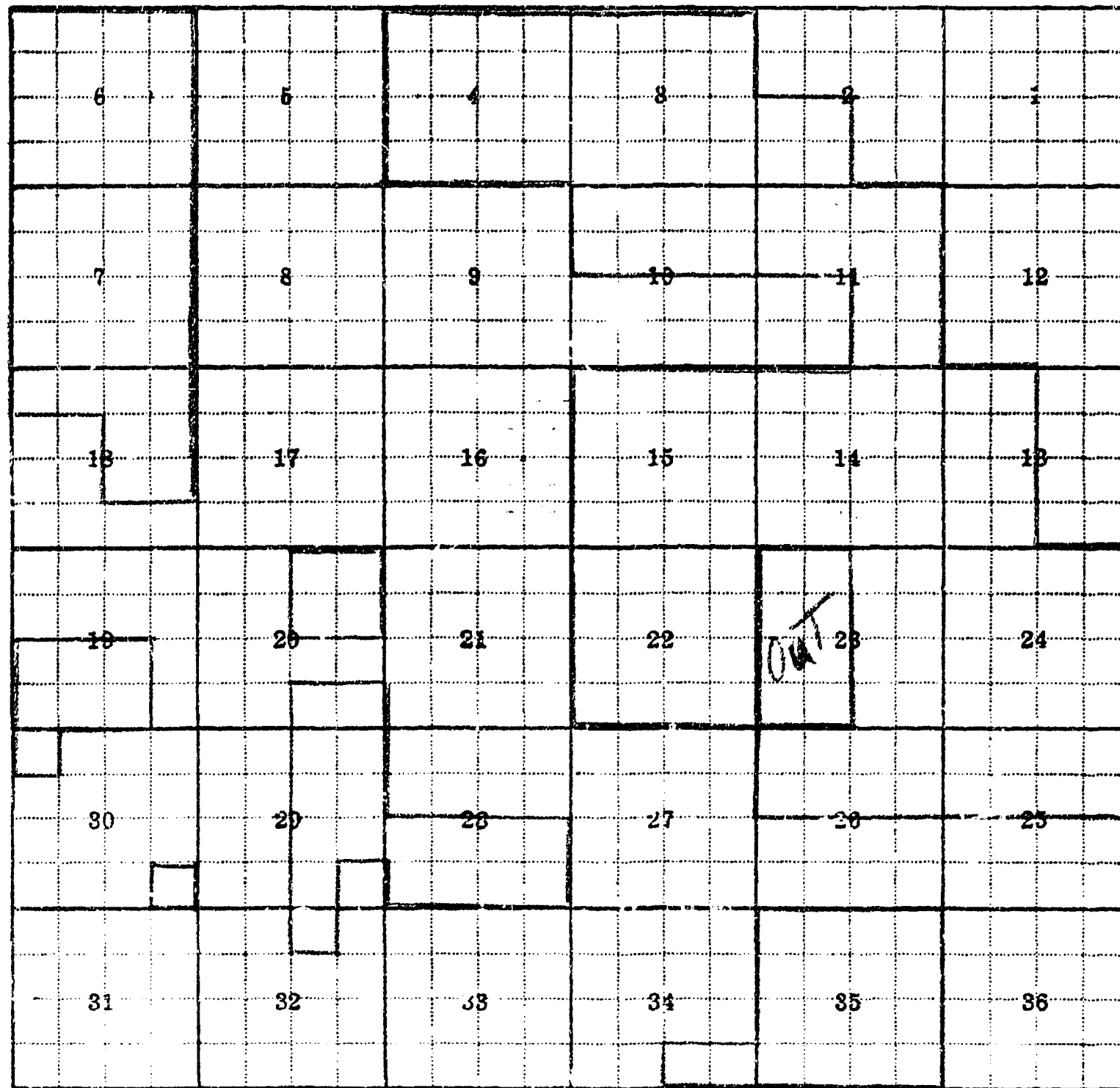
Information From:

Mr. Lamb

Also in: Plat No.	Twp.	Rge.	Plat No.	Twp.	Rge.	Plat No.	Twp.	Rge.
Plat No.	Twp.	Rge.	Plat No.	Twp.	Rge.	Plat No.	Twp.	Rge.



Land Ownership _____



Land Ownership _____

T. 35N R 20E Plat No. 24

Farm Checked: Date 5-12-66

MONTANA WATER RESOURCES BOARD
Water Resources Survey

Photo No. 11R-160

By Larry

Legal Land Owner Bertha M. Baird Address

[illegible]

Water is delivered by:— 1. Private System; 2. Ditch Company; 3. State Project; 4. Federal Project; 5. Irrigation District

[illegible]

NOTE: R—Denotes Regular Irrigation. F—Flood Irrigation.

Adequate Supply: Yes..... No..... Explain.....
Remarks.....

No one living here

River Basin

Information From:
Field Survey

Also in: Plat No.	Twp.	Rge.	Plat No.	Twp.	Rge.	Plat No.	Twp.	Rge.
Plat No.	Twp.	Rge.	Plat No.	Twp.	Rge.	Plat No.	Twp.	Rge.

6	5	4	3	2	1
7	8	9	10	11	12
13	17	16	15	14	18
19	20	21	22	23	24
30	29	28	27	26	25
31	32	33	34	35	36

Land Ownership

County.....Blaine.....

Farm Checked: Date 5-12-66

By Larry

MONTANA WATER RESOURCES BOARD
Water Resources Survey



T35N R. 20E Plat No. 24

Photo No. 11R-204, 72, 74, 162

11R-164, 202

Legal Land Owner Flynn Bros.

Address.....

Operator.....Chauncey Flynn.....

Address 236 Ill., Chinook

Water is delivered by:-- 1. Private System; 2. Ditch Company; 3. State Project; 4. Federal Project; 5. Irrigation District

[illegible]

NOTE: R—Denotes Regular Irrigation. F—Flood Irrigation.

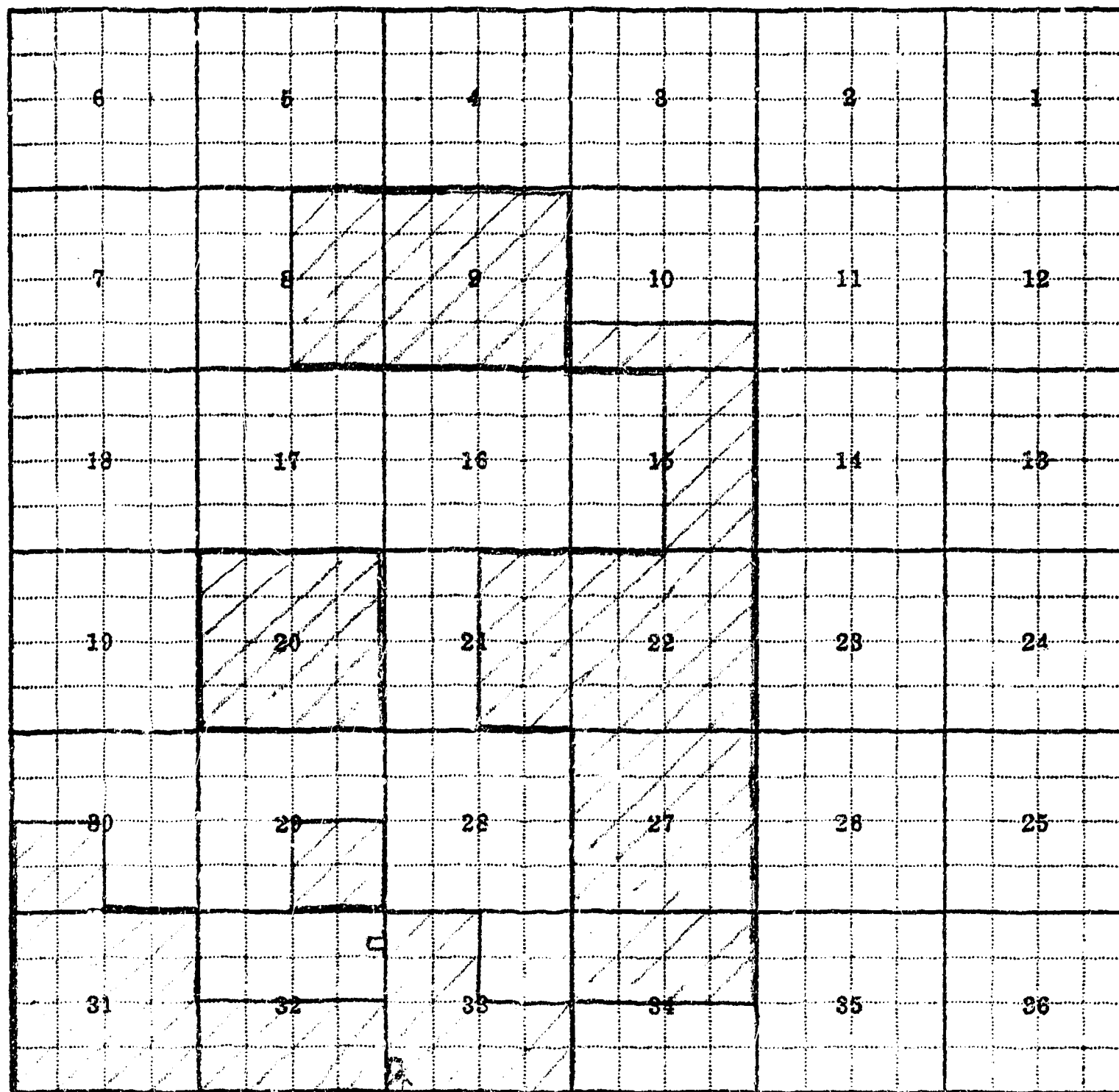
Adequate Supply: Yes..... No..... Explain.....
Remarks.....

River Basin

Also in: Plat No.	Twp.	Rge.	Plat No.	Twp.	Rge.	Plat No.	Twp.	Rge.
Plat No.	Twp.	Rge.	Plat No.	Twp.	Rge.	Plat No.	Twp.	Rge.

Information From:

Mr. Flynn



Land Ownership:

School Dist. #1

County.....Blaine.....

T35N R 20E Plat No. 24

Farm Checked: Date 5-12-66.....

MONTANA WATER RESOURCES BOARD
Water Resources Survey

Photo No. 11R-206

By.....Larry.....

Legal Land Owner Monte A. Burgess, Frank Reavlev & John W. Weiss Address

Operator.....	Address.....
---------------	--------------

Water is delivered by:-- 1. Private System; 2. Ditch Company; 3. State Project; 4. Federal Project; 5. Irrigation District

[illegible]

NOTE: R--Denotes Regular Irrigation. F--Flood Irrigation.

Adequate Supply: Yes..... No..... Explain.....

Remarks.....

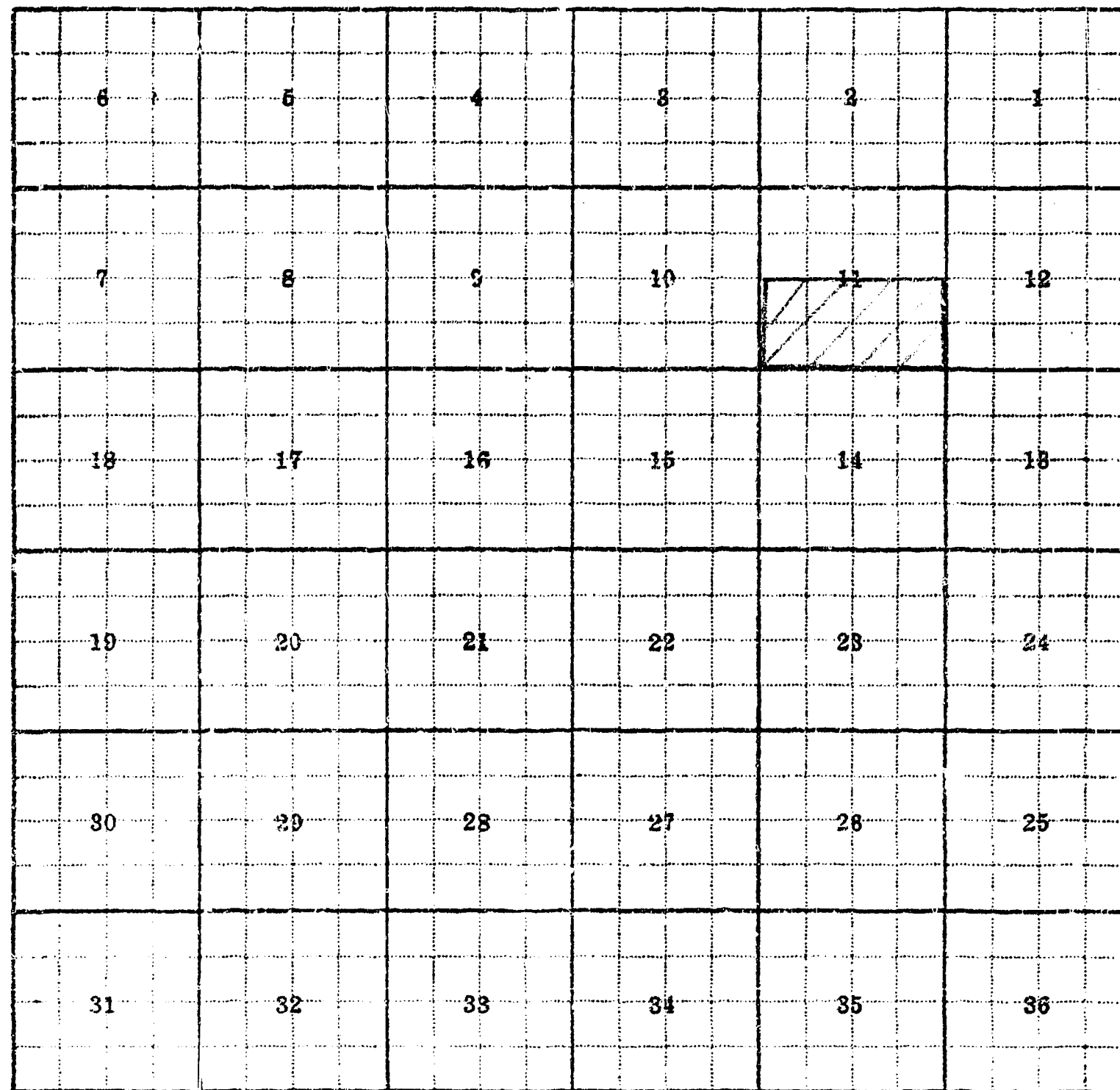
No one living here

...River Basin

Information From:

Field Survey.....

Also in:	Plat No.	Twp.	Rge.	Plat No.	Twp.	Rge.	Plat No.	Twp.	Rge.
	Plat No.	Twp.	Rge.	Plat No.	Twp.	Rge.	Plat No.	Twp.	Rge.



Land Ownership.....

.....

.....

F-1-A

County BlaineT. 35N R20E Plat No. 24Farm Checked: Date 5-12-66

MONTANA WATER RESOURCES BOARD

Photo No. 11R-160, 204, 206

Water Resources Survey

By LarryLegal Land Owner Glen M. HarboltAddress Mayre

Operator

Address

Water is delivered by:— 1. Private System; 2. Ditch Company; 3. State Project; 4. Federal Project; 5. Irrigation District

App. No. Decree No.	NAME OF APPROPRIATOR TO WHOM DECREEED	NAME OF STREAM	Date App. Date Priority	Miner's Inches	In Use	NAME OF DITCH (Water Delivered By)	No.	R/F	Present Irr. Acres	Irrigable Acres
A-252	Henrietta Jamieson	Choteau Coulee	7-24-11	200	Stock					280
A-254	Agnes S. McMillan	Choteau Coulee	4-17-10	200	Stock					
A-255	Jessie T. Moorhead	Choteau Coulee	8-29-13	400	Part/Stock					
A-256	Nora Payne	Choteau Coulee	3-31-11	400	Stock					
A-258	Lloyd G. Smith	Choteau Coulee	3-25-10	200	Stock					
A-260	Philip Gilboe	N. Ek. Choteau Coulee	4-14-10	200	Part/Stock					
A-262	E. C. Richmond	N. Ek. Choteau Coulee	9-20-10	200	Part/Stock					
A-475	Charles Johnson	Fifteen Mile Coulee	3-16-10	200	Stock					
A-588	Lloyd G. Smith, Ira & Lillie Harbolt	Horse Corral Coulee	10-8-10	2000	Part/Stock					
A-1266	Dan McKenty	Thrity Mile Creek	4-14-10	2000	Stock					

NOTE: R—Denotes Regular Irrigation. F—Flood Irrigation.

Adequate Supply: Yes..... No..... Explain.....

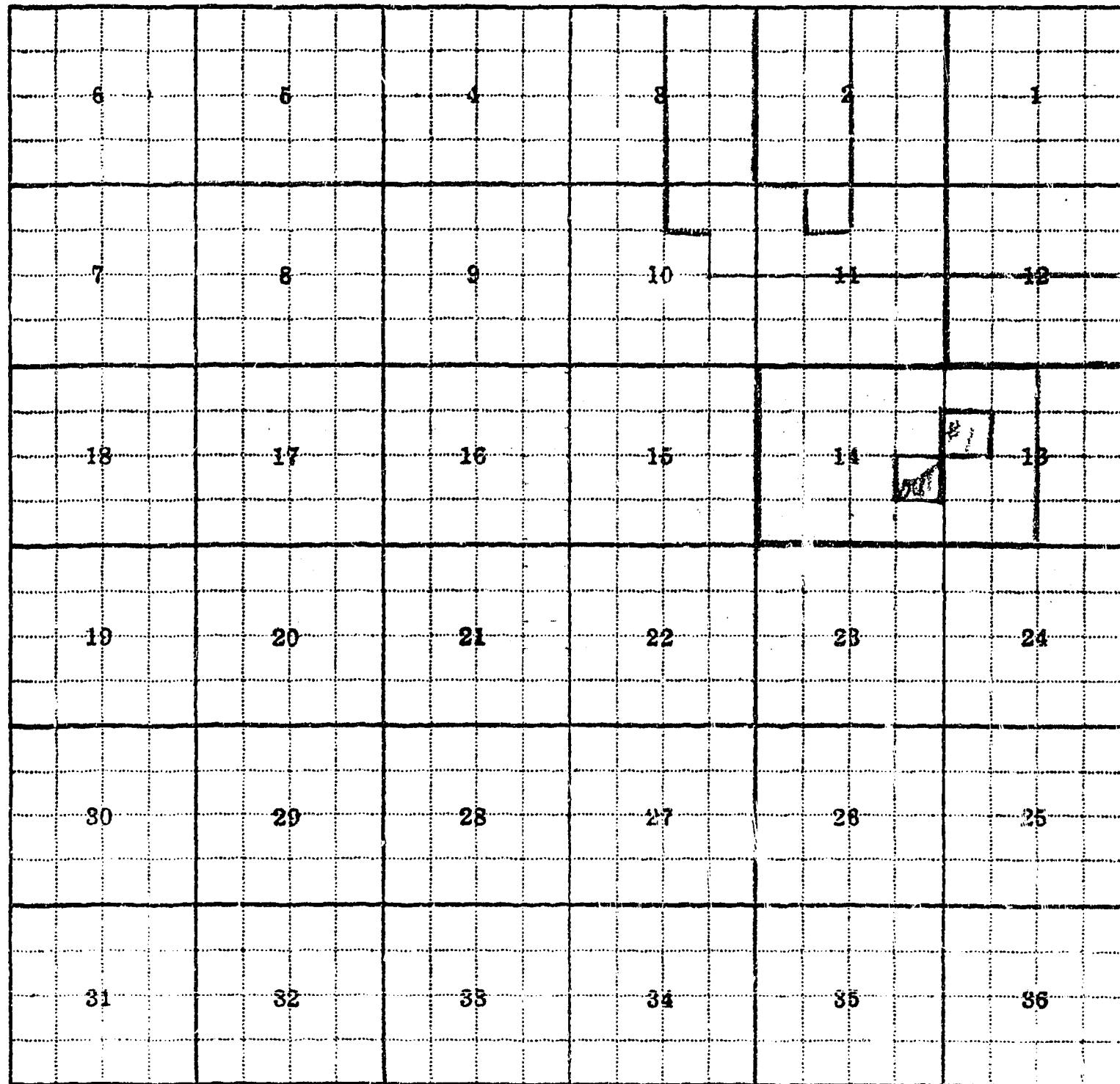
Remarks.....

River Basin.....

Information From:

Mr. Harbolt

Also in: Plat No. Twp. Rge.	Plat No. Twp. Rge.	Plat No. Twp. Rge.	Plat No. Twp. Rge.
Plat No. Twp. Rge.	Plat No. Twp. Rge.	Plat No. Twp. Rge.	Plat No. Twp. Rge.



Glenn Harbott Part
(See ownership map)

Land Ownership

County.....Blaine.....

T. 35N R. 20E... Plat No. 24

Farm Checked: Date 5-12-66

Water Resources Survey

Photo No 11R-206

By Larry

Legal Land Owner. Ira S. Harbolt, M H. Bosworth, William C. Harbolt

Address Chinook

Operator.

Address.

Water is delivered by:— 1. Private System;

2. Ditch Company;

3. State Project;

4. Federal Project;

5. Irrigation District

[illegible]

NOTE: R—Denotes Regular Irrigation. F—Flood Irrigation.

Adequate Supply: Yes..... No..... Explain.....

Remarks.

...River Basin

Information From:

Mr. Harboitt

Also in: Plat No.	Twp.	Rge.	Plat No.	Twp.	Rge.	Plat No.	Twp.	Rge.
Plat No.	Twp.	Rge.	Plat No.	Twp.	Rge.	Plat No.	Twp.	Rge.