

Blaine Co.

Bk 1

County Blaine

T37N.....R17E..... Plat No. 1.....

Farm Checked: Date 5-12-66.....

## MONTANA WATER RESOURCES BOARD

Photo No. 13R-128

## Water Resources Survey

By John

138-27129

Legal Land Owner: George & John Simko

Operator..... Address.....

Water is delivered by.— 1. Private System; 2. Ditch Company; 3. State Project; 4. Federal Project; 5. Irrigation District

[illegible]

**NOTE: R—Denotes Regular Irrigation. F—Flood Irrigation.**

Adequate Supply: Yes..... No..... Explain.....

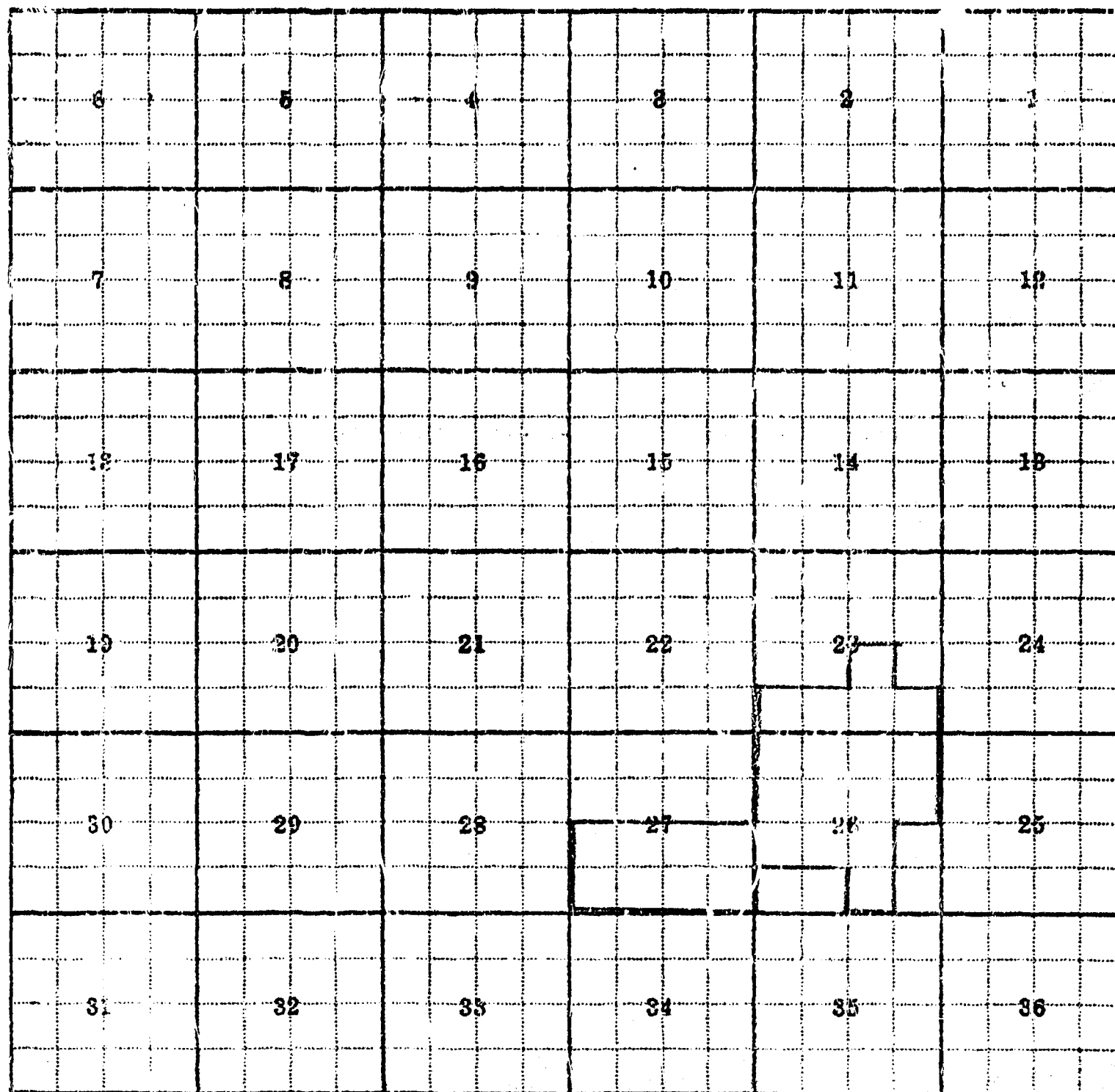
Remarks.....

## River Basin.

Also in: Plat No.....	Twp.....	Rge.....	Plat No.....	Twp.....	Rge.....	Plat No.....	Twp.....	Rge.....
Plat No.....	Twp.....	Rge.....	Plat No.....	Twp.....	Rge.....	Plat No.....	Twp.....	Rge.....

Information From:

Peter Maronik



Land Ownership

County.....Blaine.....

Farm Checked: Date...5-11-66...

By John

STATE OF MONTANA  
WATER CONSERVATION BOARD  
Water Resources Survey

T. 37 R. 17 Plat No. 1

Photo No. 13R-128

Legal Land Owner.....	Patn and Julia Thielges.....	Address.....	Chinook.....
-----------------------	------------------------------	--------------	--------------

Operator..... Peter Maronik (owner)..... Address.....

Water is delivered by:— 1. Private System; 2. Ditch Company; 3. State Project; 4. Federal Project; 5. Irrigation District

[illegible]

**NOTE: R—Denotes Regular Irrigation. F—Flood Irrigation.**

Adequate Supply: Yes..... No..... Explain.....  
Remarks.....

## ...River Basin

Also in: Plat No.	Twp.	Rge.	Plat No.	Twp.	Rge.	Plat No.	Twp.	Rge.
Plat No.	Twp.	Rge.	Plat No.	Twp.	Rge.	Plat No.	Twp.	Rge.


**Information From:**

**Pete Waronik**

4	5	6	7	8	9
10	11	12	13	14	15
16	17	18	19	20	21
22	23	24	25	26	27
28	29	30	31	32	33
34	35	36	37	38	39

Land Ownership

Information From:  
Field Survey



Land Ownership

## Field Survey



6	5	4	3	2	1
7	8	9	10	11	12
13	14	15	16	17	18
19	20	21	22	23	24
25	26	27	28	29	30
31	32	33	34	35	36

Land Ownership: \_\_\_\_\_  
\_\_\_\_\_  
\_\_\_\_\_

County.....Blaine.....

T<sup>37</sup> R<sup>18</sup> Plat No. 2

Farm Checked: Date 5-11-66.....

## Water Resources Survey

Photo No. 13R-33

By John

Legal Land Owner: S-Bar-B Ranch

Address Chinook

Operator.

Address

Water is delivered by:— 1. Private System;

2. Ditch Company;

3. State Project;

4. Federal Project;

## 5. Irrigation District

[illegible]

**NOTE: R—Denotes Regular Irrigation. F—Flood Irrigation.**

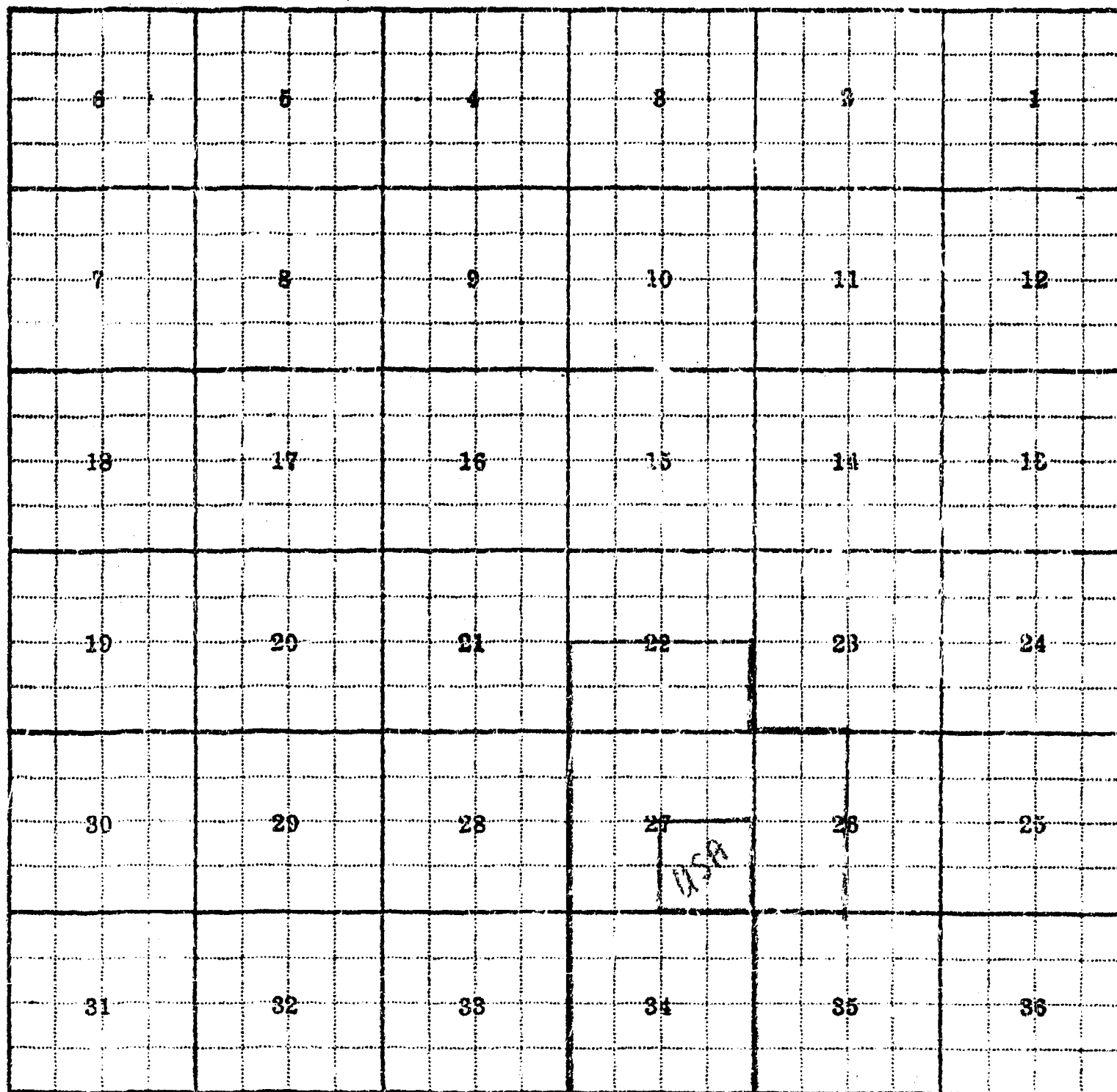
Adequate Supply: Yes..... No..... Explain.....

Remarks.

## River Ear

**Information From:**

## Field Survey



Land Ownership

County.....Blaine.....

T37 R. 18 Plat No. 2

Farm Checked: Date 5-11-66

**MONTANA WATER RESOURCES BOARD**  
**Water Resources Survey**

Photo No. 13R-147

By John

Legal Land Owner Irene Kottel ..... Address..... Chinook

Operator..... Address.....

Water is delivered by:— 1. Private System; 2. Ditch Company; 3. State Project; 4. Federal Project; 5. Irrigation District

**NOTE: R--Denotes Regular Irrigation. F--Flood Irrigation.**

Adequate Supply: Yes..... No..... Explain.....  
Remarks.....

## ...River Basin

Also in:	Plat No.	Twp.	Rge.	Plat No.	Twp.	Rge.	Plat No.	Twp.	Rge.
	Plat No.	Twp.	Rge.	Plat No.	Twp.	Rge.	Plat No.	Twp.	Rge.

Information From:  
Field Survey

6	5	4	3	2	1
7	8	9	10	11	12
13	14	15	16	17	18
19	20	21	22	23	24
25	26	27	28	29	30
31	32	33	34	35	36

Land Ownership

County Blaine

T37 R18 Plat No. 2

Farm Checked: Date 5-11-66

## MONTANA WATER RESOURCES BOARD

Photo No. 13R-139/141/126

## Water Resources Survey

By John

Legal Land Owner U.S.A.

Address.....

Operator.....	Address.....
---------------	--------------

Water is delivered by:— 1. Private System; 2. Ditch Company; 3. State Project; 4. Federal Project; 5. Irrigation District

[illegible]

**NOTE: R—Denotes Regular Irrigation. F—Flood Irrigation.**

Adequate Supply: Yes..... No..... Explain.....

Remarks.....


### X-Stock Water Use

## ...River Basin.

Information From:

Field Survey

Also in: Plat No. ....	Twp. ....	Rge. ....	Plat No. ....	Twp. ....	Rge. ....	Plat No. ....	Twp. ....	Rge. ....
Plat No. ....	Twp. ....	Rge. ....	Plat No. ....	Twp. ....	Rge. ....	Plat No. ....	Twp. ....	Rge. ....



Land Ownership

County Blaine

T37N R19E Plat No. 3

Farm Checked: Date 5-10-66

**MONTANA WATER RESOURCES BOARD**  
**Water Resources Survey**

Photo No. 13R-116-118-120

By Larry

13R-149-151-153-37-39-41

Legal Land Owner USA.....

Address.....

Operator.....Sana.....

Address.....

Water is delivered by:— 1. Private System, 2. Ditch Company; 3. State Project; 4. Federal Project; 5 Irrigation District

**NOTE: R—Denotes Regular Irrigation. F—Flood Irrigation.**

Adequate Supply: Yes..... No..... Explain.....


Remarks:

## River Basin

Also in: Plat No. ....	Twp. ....	Rge. ....	Plat No. ....	Twp. ....	Rge. ....	Plat No. ....	Twp. ....	Rge. ....
Plat No. ....	Twp. ....	Rge. ....	Plat No. ....	Twp. ....	Rge. ....	Plat No. ....	Twp. ....	Rge. ....

Information From:





Land Ownership

T37N..... R19E..... Plat No.3.....

MONTANA WATER RESOURCES BOARD

Photo No. 13R-116/118/120/149

## Water Resources Survey

13R-151/153/37/39/41

Legal Land Owner...S. Bar. R. Ranch.

Address: Chinook, Mont.

Operator..... Same

Address.

Water is delivered by:— 1. Private System;

2. Ditch Company;

3. State Project;

4. Federal Project;

### 5. Irrigation District

[illegible]

**NOTE: R—Denotes Regular Irrigation. F—Flood Irrigation.**

Adequate Supply: Yes..... No..... Explain.

Remarks.

### River Basin

Also in: Plat No.	Twp.	Rge.	Plat No.	Twp.	Rge.	Plat No.	Twp.	Rge.
Plat No.	Twp.	Rge.	Plat No.	Twp.	Rge.	Plat No.	Twp.	Rge.

Information From:

### Field Check