

Land Ownership.....

.....

.....

County Blaine

T37N R20E Plat No. 4

Farm Checked: Date 5-11-66

MONTANA WATER RESOURCES BOARD
Water Resources Survey

Photo No. 13P-159

By Larry

Legal Land Owner Arthur Morin.

Address.....

Operator..... John W. Stoker (Buying)

Address Chinook

Water is delivered by:— 1. Private System; 2. Ditch Company; 3. State Project; 4. Federal Project; 5. Irrigation District

NOTE: R—Denotes Regular Irrigation. F—Flood Irrigation.

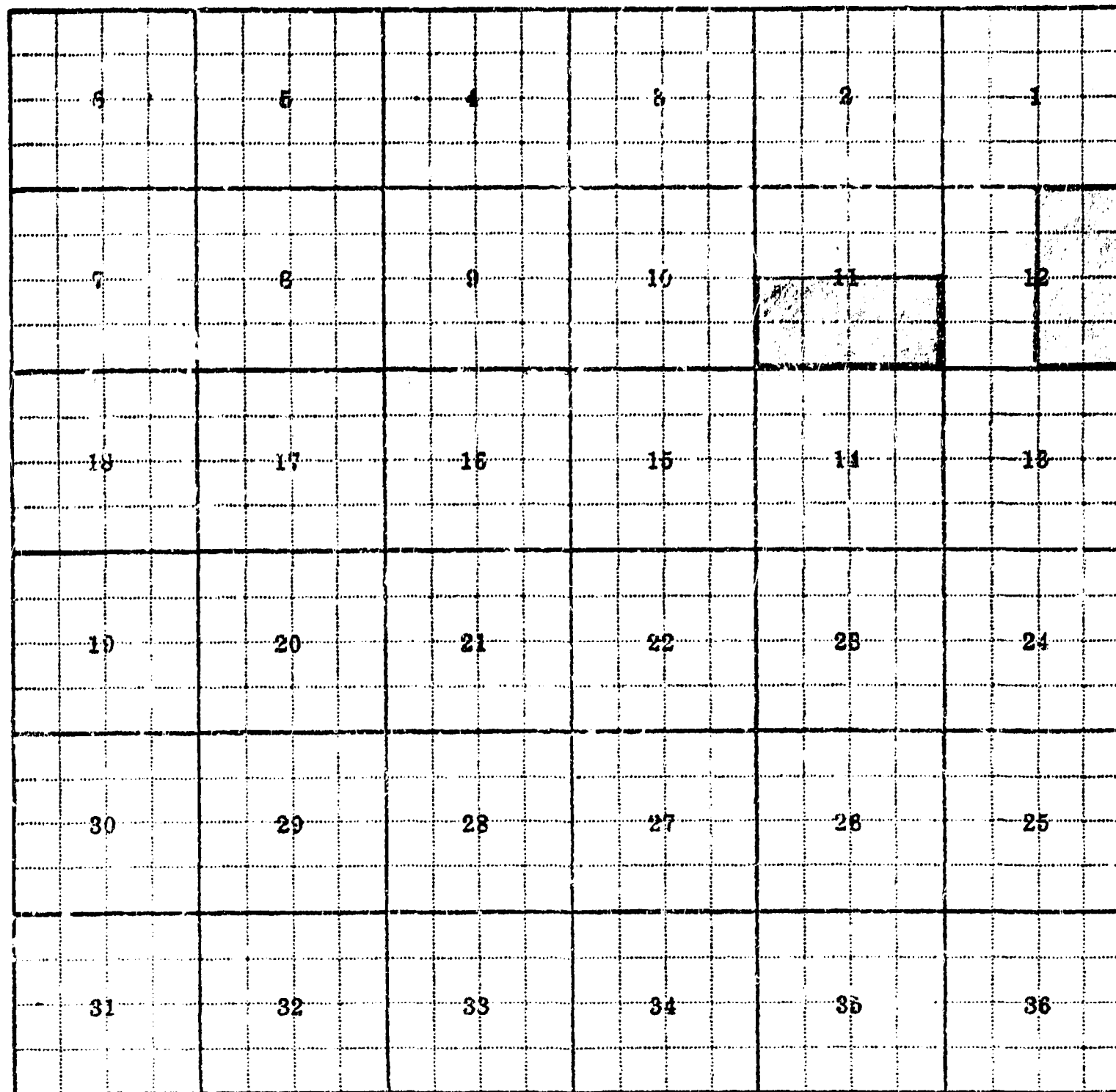
Adequate Supply: Yes. No. Explain.....
Remarks

River Basin

Also in: Plat No.	Twp.	Rge.	Plat No.	Twp.	Rge.	Plat No.	Twp.	Rge.
Plat No.	Twp.	Rge.	Plat No.	Twp.	Rge.	Plat No.	Twp.	Rge.

Information From:

Mr. Stuker



Land Ownership

County Blaine.....

T.37N.....R.21W F 131 No

Farm Checked: Date 5-11-66.....

Photo No. 13R-45/110/112/157.....

By Larry

Legal Land Owner, John W. & Fay Stucker Address Chinook

Operator.....	Same	Address.....
---------------	------	--------------

Water is delivered by:— 1. Private System; 2. Ditch Company; 3. State Project; 4. Federal Project; 5. Irrigation District

NOTE: R—Denotes Regular Irrigation. F—Flood Irriga'tion.

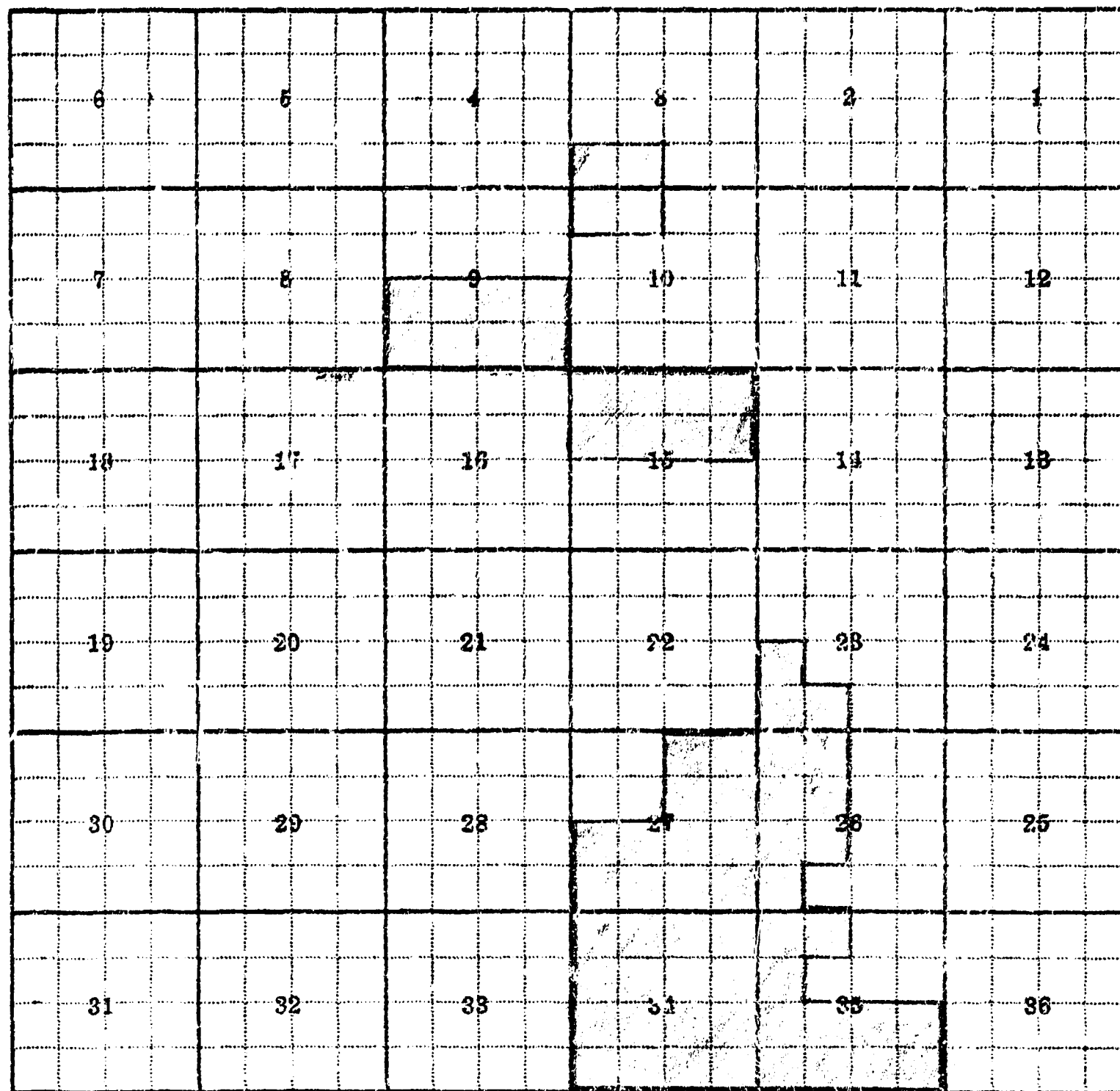
Adequate Supply: Yes..... No..... Explain.....
Remarks.....

...River Basin

Also in: Plat No.	Twp.	Rge.	Plat No.	Twp.	Rge.	Plat No.	Twp.	Rge.
Plat No.	Twp.	Rge.	Plat No.	Twp.	Rge.	Plat No.	Twp.	Rge.

Information From:

Mr. Stucker



Land Ownership

County Blaine

T 37N R20E

Plat No. 4

Farm Checked: Date 5-10-66.....

MONTANA WATER RESOURCES BOARD
Water Resources Survey

Photo No. 13R-43/45

By LARRY

Legal Land Owner Arthur Tilleman & Terress Tilleman

Address: Zürich

Operator..... Same

Address.

Water is delivered by:- 1. Private System;

2. Ditch Company;

3. State Project;

4. Federal Project:

5. Irrigation District

NOTE: R—Denotes Regular Irrigation. F—Flood Irrigation.

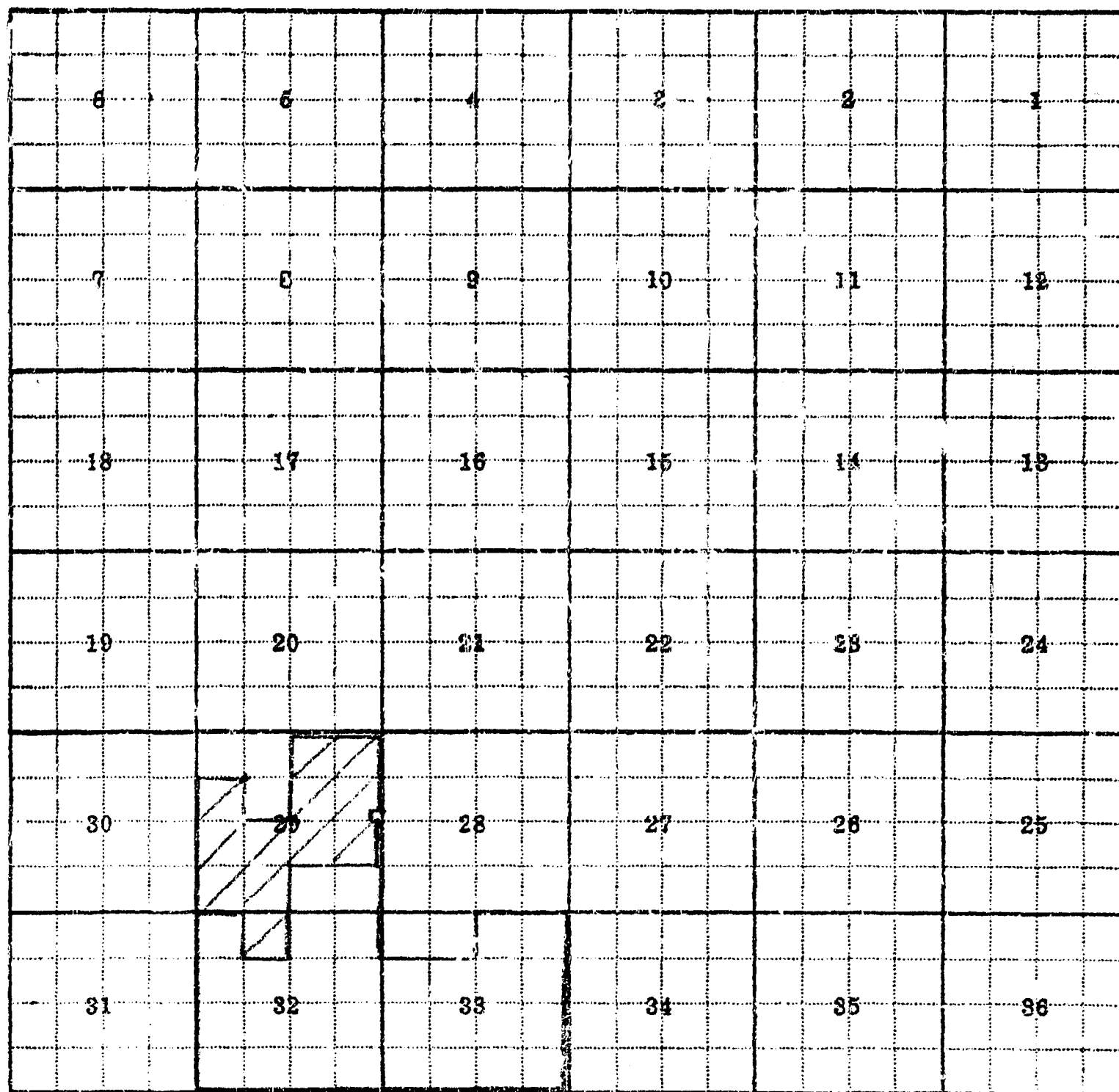
Adequate Supply: Yes..... No..... Explain
Remarks.....

River Basin

Also in: Plat No.	Twp.	Rge.	Plat No.	Twp.	Rge.	Plat No.	Twp.	Rge.
Plat No.	Twp.	Rge.	Plat No.	Twp.	Rge.	Plat No.	Twp.	Rge.

Information From:

Mr. Tilleran



Land Ownership



= TERRESS TILLEMANN

= ARTHUR TILLEMANN

County Blaine

T 37N R. 20E Plat No. 4

Farm Checked: Date 5-10-66

MONTANA WATER RESOURCES BOARD

Photo No. 13R-43

Water Resources Survey

By LARRY

Legal Land Owner USA _____ Address _____

Operator Arthur J. Tillman Address Zurich

Water is delivered by:— 1. Private System; 2. Ditch Company; 3. State Project; 4. Federal Project; 5. Irrigation District

[illegible]

NOTE: R—Denotes Regular Irrigation. F—Flood Irrigation.

Adequate Supply: Yes..... No..... Explain.....

Remarks.....


* See Arthur Tilleman Form for water

...River Basin.

Information From:

Mr. Tillman

Also in: Plat No.	Twp.	Rge.	Plat No.	Twp.	Rge.	Plat No.	Twp.	Rge.
Plat No.	Twp.	Rge.	Plat No.	Twp.	Rge.	Plat No.	Twp.	Rge.



Land Ownership

County.....Blaine.....

T. 27N. R. 20E. Plat No. 4.

Farm Checked: Date 5-11-66.....

Photo No. 135-43/45/47/.....

By.....Larry.....

138/140/142/144/155/157/159....

Legal Land Owner...USA.....

Address.....

Operator.....

Address

Water is delivered by:— 1. Private System; 2. Ditch Company; 3. State Project; 4. Federal Project; 5. Irrigation District;

NOTE: R—Denotes Regular Irrigation. F—Flood Irrigation.

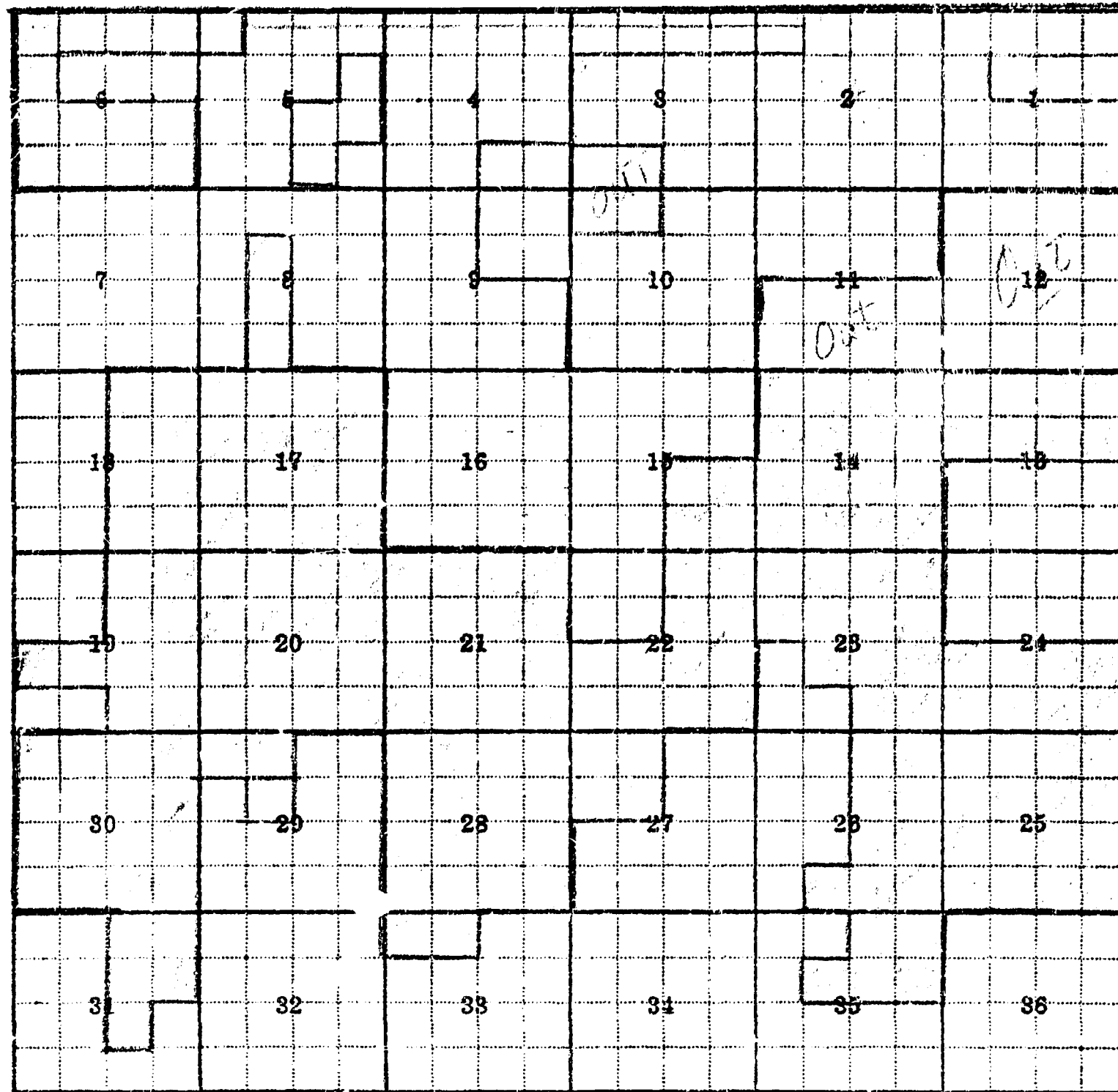
Adequate Supply: Yes..... No..... Explain.

Remarks.....

River Basin

Also in: Plat No.	Twp.	Rge.	Plat No.	Twp.	Rge.	Plat No.	Twp.	Rge.
Plat No.	Twp.	Rge.	Plat No.	Twp.	Rge.	Plat No.	Twp.	Rge.

Information From:
Field Check



Land Ownership SE $\frac{1}{2}$ NW $\frac{1}{2}$ Sec. 29 Leased By Arthur Tilleman

County.....Blaine.....

T...37N...R...21E... Plat No.5.....

Farm Checked: Date 7-7-66

Water Resources Survey

Photo No. 13R-49/51/53/178/176

13R174/161

By Pete

14R 85/83

Legal Land Owner..USA.

Address.

Operator.

Address.

Water is delivered by:— 1. Private System;

2. Ditch Company;

3. State Project:

4. Federal Project;

5. Irrigation District

[illegible]

NOTE: R---Denotes Regular Irrigation. F---Flood Irrigation.

Adequate Supply: Yes..... No..... Explain.

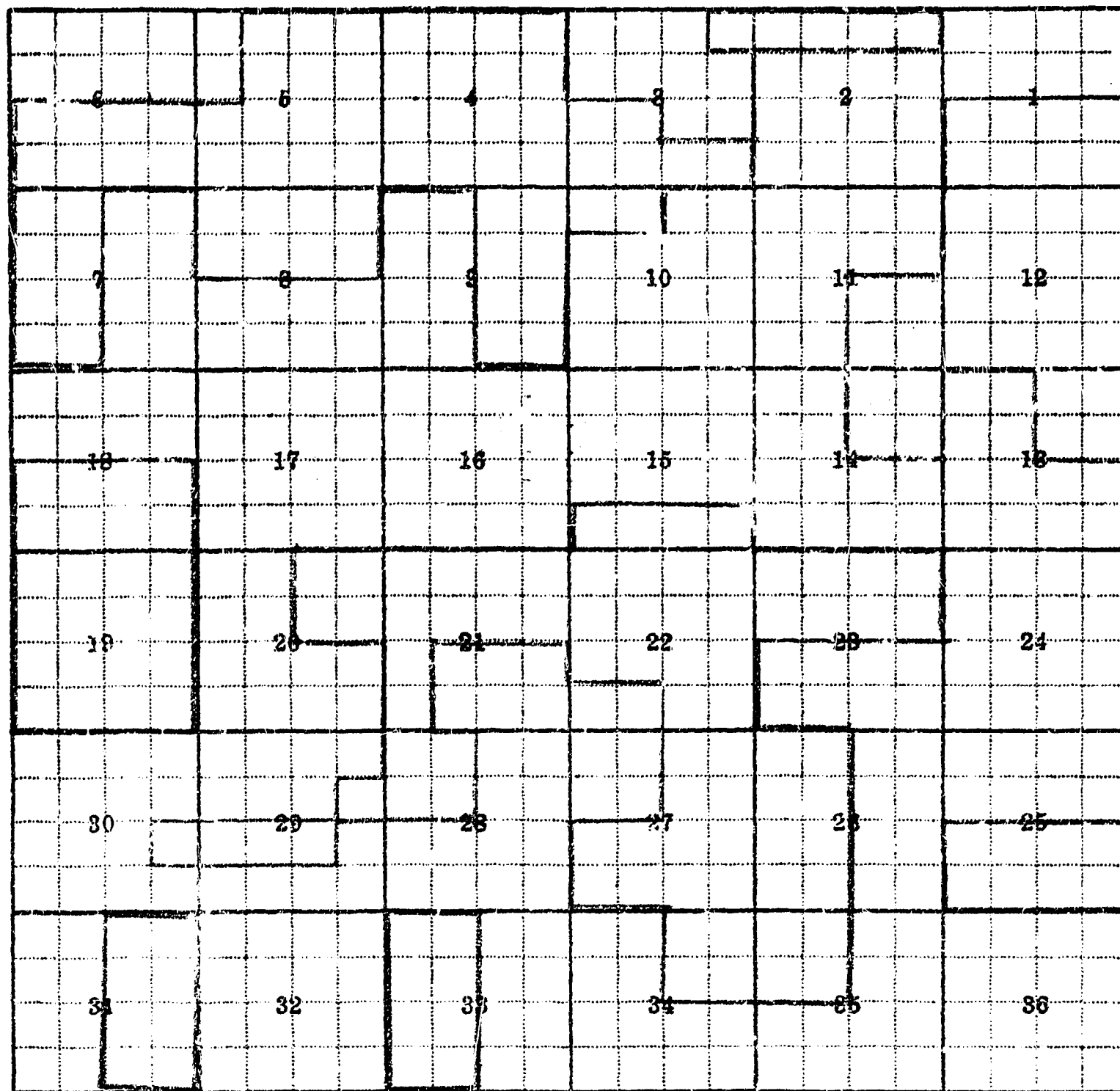
Remarks.

...River Basin

Information From:

Field & John Swank, Bud Gordon

Also in: Plat No.	Twp.	Rge.	Plat No.	Twp.	Rge.	Plat No.	Twp.	Rge.
Plat No.	Twp.	Rge.	Plat No.	Twp.	Rge.	Plat No.	Twp.	Rge.



Land Ownership.....

County Blaine

T 37N R 24E Plat No. 8

Farm Checked: Date 6-23-66

MONTANA WATER RESOURCES BOARD

Photo No. 13R/67/69

Water Resources Survey

By Ken

Legal Land Owner Elsie Reed and Stanley Brockway Address

Operator.....Robert Simon.....Address.....

Water is delivered by:— 1. Private System; 2. Ditch Company; 3. State Project; 4. Federal Project; 5. Irrigation District

[illegible]

NOTE: R—Denotes Regular Irrigation. F—Flood Irrigation.

Adequate Supply: Yes..... No..... Explain.....

Remarks.....

River Basin

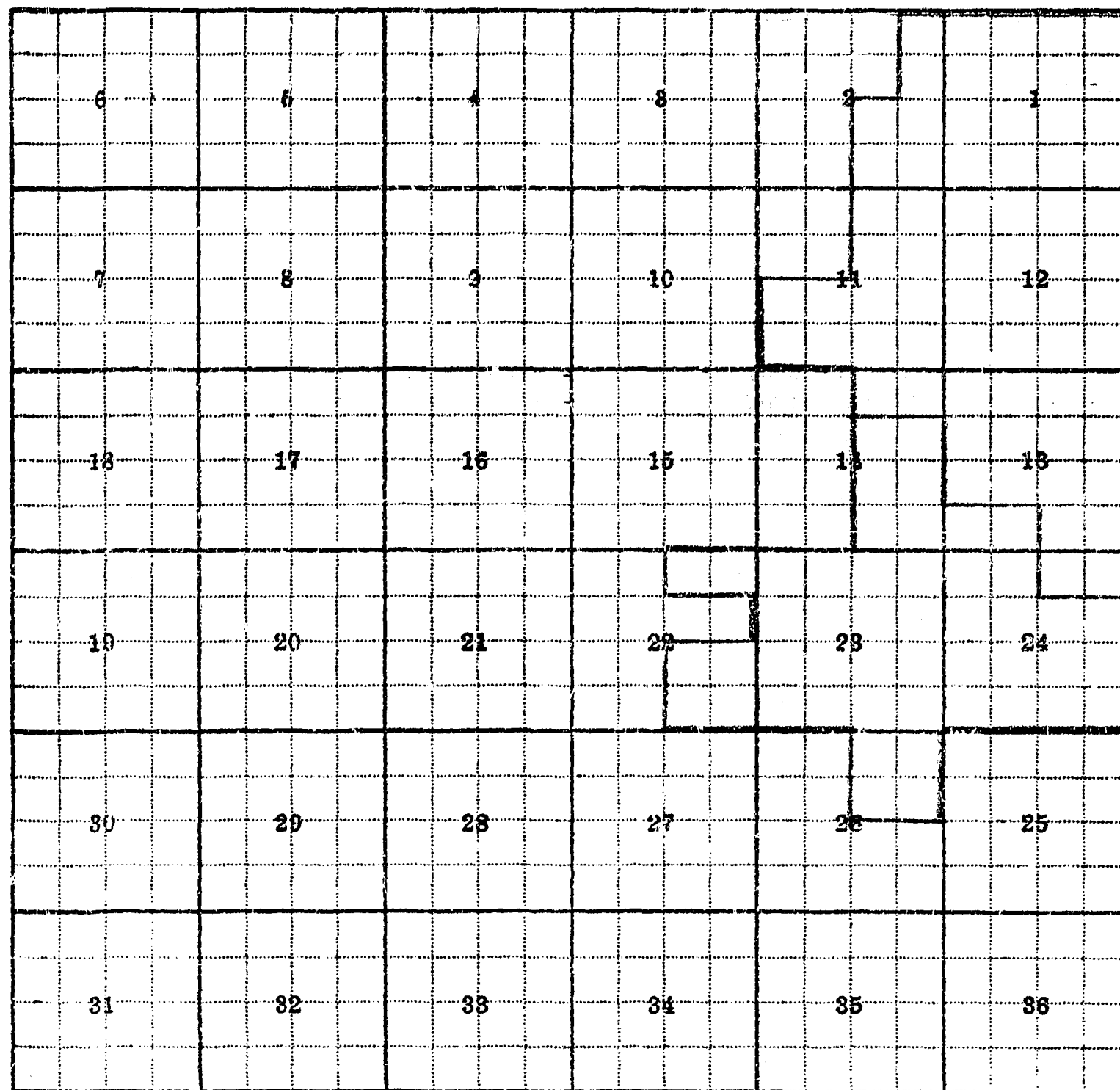
Information From:
Field Survey

Also in: Plat No.	Twp.	Rge.	Plat No.	Twp.	Rge.	Plat No.	Twp.	Rge.
Plat No.	Twp.	Rge.	Plat No.	Twp.	Rge.	Plat No.	Twp.	Rge.

3	5	4	8	2	1
7	6	9	10	11	12
18	17	16	15	14	13
19	20	21	22	23	24
30	29	28	27	26	25
31	32	33	34	35	36

OUT

Land Ownership



Land Ownership

County.....Blaine.....

T37N.....R25E..... Plat No. 9.....

Farm Checked: Date 5-12-66.....

MONTANA WATER RESOURCES BOARD

Photo No. 13K73/75/ 14R29

Water Resources Survey

By Bob

Legal Land Owner Louie Petrie (Send Book)

Address Turner, Montana

Operator.....	Address.....
---------------	--------------

Water is delivered by:— 1. Private System; 2. Ditch Company; 3. State Project; 4. Federal Project; 5. Irrigation District

[illegible]

NOTE: R—Denotes Regular Irrigation. F—Flood Irrigation.


Adequate Supply: Yes..... No..... Explain.....

Remarks.....

River Basin.

Also in: Plat No.	Twp.	Rge.	Plat No.	Twp.	Rge.	Plat No.	Twp.	Rge.
Plat No.	Twp.	Rge.	Plat No.	Twp.	Rge.	Plat No.	Twp.	Rge.

Information From:
Mr. Louie Petrie



Land Ownership

County Blaine.....

T. 37N. R25E. Plat No. 9

Farm Checked: Date May 18, 1966

MONTANA WATER RESOURCES BOARD
Water Resources Survey

Photo No. 14R-61/14R63

By Bob

Legal Land Owner Public Domain, U. S. Gov't Address

Operator.....	Address.....
---------------	--------------

Water is delivered by:— 1. Private System; 2. Ditch Company; 3. State Project; 4. Federal Project; 5. Irrigation District

[illegible]

NOTE: R—Denotes Regular Irrigation. F—Flood Irrigation.

Adequate Supply: Yes..... No..... Explain.....
Remarks.....

Talked to Mr. Hutton, whose land joins this, and to his knowledge this is just for Stock Water

...River Basin

Also in: Plat No.....	Twp.....	Rge.....	Plat No.....	Twp.....	Rge.....	Plat No.....	Twp.....	Rge.....
Plat No.....	Twp.....	Rge.....	Plat No.....	Twp.....	Rge.....	Plat No.....	Twp.....	Rge.....

Information From:
Graham Hulten

6	5	4	3	2	1
7	8	9	10	11	12
18	17	16	15	14	13
19	20	21	22	23	24
30	29	28	27	26	25
31	32	33	34	35	36

Land Ownership.....

.....

.....

County.....Blaine.....

T. 37N...R...25E... Plat No. 9...

Farm Checked Date May 12, 1966

MONTANA WATER RESOURCES BOARD
Water Resources Survey

Photo No. 13R-73/75/76

By Boh

Legal Land Owner George L. Patria Address _____

Operator Mr. Louie Petrie Address Turner

Water is delivered by:— 1. Private System; 2. Ditch Company; 3. State Project; 4. Federal Project. 5. Irrigation District

[illegible]

NOTE: R—Denotes Regular Irrigation. F—Flood Irrigation.


Adequate Supply: Yes..... No..... Explain.....
Remarks.....

River Basin.

Information From:

Mr. Louie Petrie

Also in: Plat No. 19	Twp.	Rge.	Plat No. 10	Twp.	Rge.	Plat No.	Twp.	Rge.
Plat No. 20	Twp.	Rge.	Plat No.	Twp.	Rge.	Plat No.	Twp.	Rge.



Land Ownership _____

County.....Blaine.....

T37N R. 25E= Plat No. 9

Farm Checked: Date May 18, 1966

MONTANA WATER RESOURCES BOARD
Water Resources Survey

Photo No. 14R31/14R63

By Bob

Legal Land Owner.....USA.....Address.....

Operator..... Address.....

Water is delivered by:— 1. Private System.; 2. Ditch Company; 3. State Project; 4. Federal Project; 5. Irrigation District

[illegible]

NOTE: R—Denotes Regular Irrigation. F—Flood Irrigation.

Adequate Supply: Yes..... No..... Explain.....

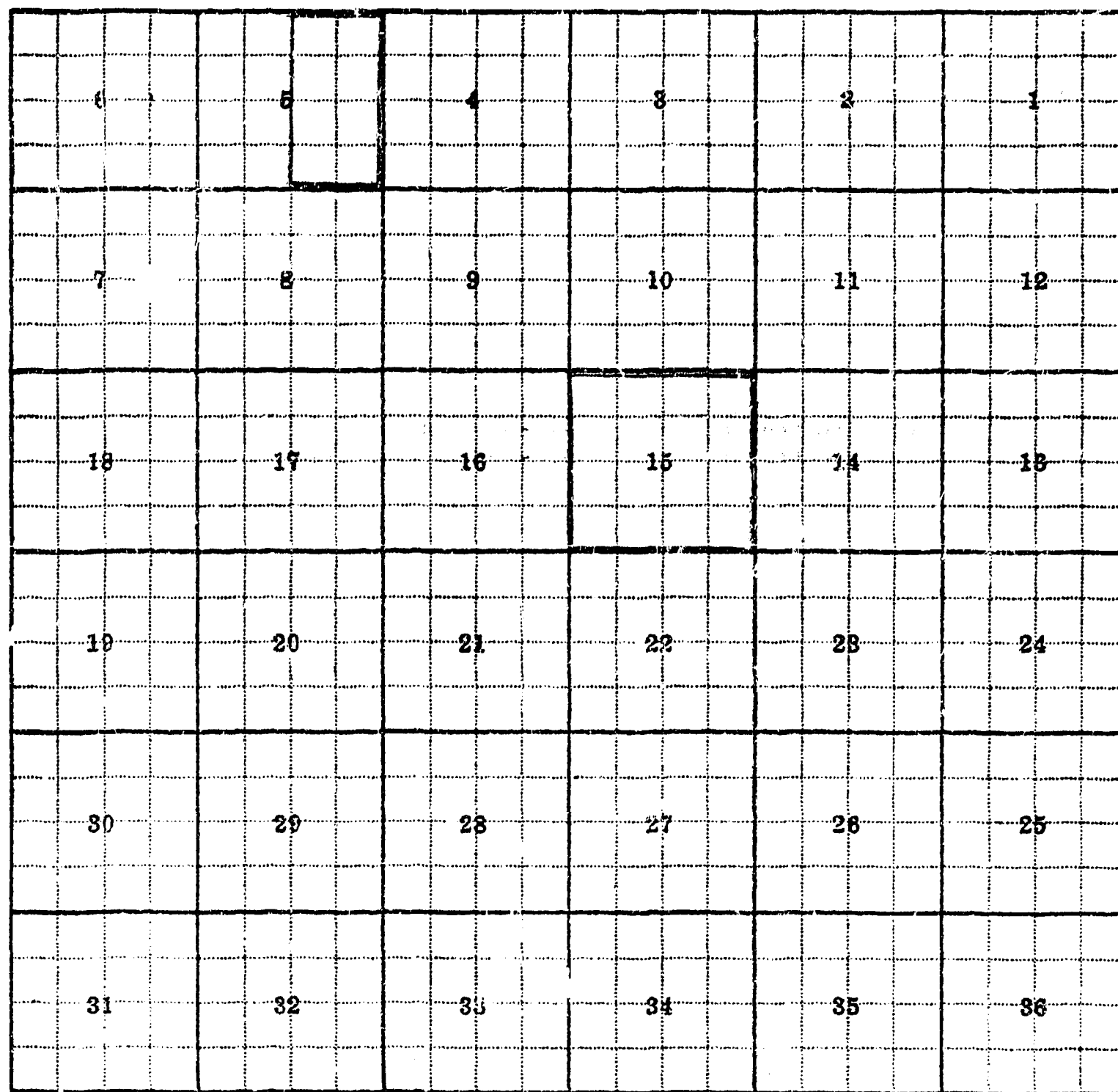
Remarks.....

River Basin

Also in: Plat No.	Twp.	Rge.	Plat No.	Twp.	Rge.	Plat No.	Twp.	Rge.
Plat No.	Twp.	Rge.	Plat No.	Twp.	Rge.	Plat No.	Twp.	Rge.

Information From:

Mr. Graham Hutton



Land Ownership

F-1-A

County.....Blaine.....

T37N...R26E... Plat No.10.....

Farm Checked: Date May 12, 1966..

MONTANA WATER RESOURCES BOARD

Water Resources Survey

Photo No. 13R79/81/83

14R35/37

By.....Bob.....

Legal Land Owner.....Petrie Ranch Co.....

Address.....Turner, Montana.....

Operator.....Leo Petrie.....

Address.....

Water is delivered by:— 1. Private System;

2. Ditch Company;

3. State Project;

4. Federal Project;

5. Irrigation District

App. No. Decree No.	NAME OF APPROPRIATOR TO WHOM DECREED	NAME OF STREAM	Date App. Date Priority	Miner's Inches	In Use	NAME OF DITCH (Water Delivered By)	No.	R/F	Present Irr. Acres	Irrigable Acres
A-210	Bertha Brockway	Buckley Coulee & Woody Island Cr.	4-21-06	10 ea.	Yes	Petrie Ditch	1			
A-218	Silva Pierson	Buckley Coulee	10-15-04	200	Yes	Petrie Ditch	1	R	65	0
A-1358	Sidney Brockway	Woody Island Cr.	9-10-01	400	Yes	Petrie Ditch				
A-1359	Mary Cowan	Woody Island Cr. & Pig Spring	5-1-04	800	Yes	Petrie Ditch	1	R	98	105
A-1368	George Petrie	Woody Island Cr.	6-10-37	400	Yes	Petrie Ditch				
A-1369	Leo Petrie	Woody Island Cr.	4-17-46	All	Yes	Petrie Ditch				
		Run Off				Road Dike sec 34	1	F	10	

NOTE: R—Denotes Regular Irrigation. F—Flood Irrigation.

Adequate Supply: Yes..... No..... Explain.....

Remarks.....

Possible Dam Site: Mr. Petrie has had this dam in the corner of Sec's 29, 30, 31, & 32 surveyed in 1949 by the SCS and can put in a 300,000 cu. yd. fill 50' high, between 1500' and 2000' across, would hold 30,000 acre feet of water and would irrigate roughly 2500 acres for a cost of \$50,000. (at that time)

River Basin.....

Also in: Plat No.....	Twp.....	Rge.....	Plat No.....	Twp.....	Rge.....	Plat No.....	Twp.....	Rge.....
Plat No.....	Twp.....	Rge.....	Plat No.....	Twp.....	Rge.....	Plat No.....	Twp.....	Rge.....

Information from:

Mr. Leo Petrie

A 6x6 grid with numbers 1 through 36. The numbers are arranged in a standard 6x6 grid pattern, starting from 1 in the top-right corner and increasing sequentially to 36 in the bottom-left corner. A path of 12 cells is highlighted with a thick black border, starting at cell 19 and ending at cell 30. The path follows the sequence: 19, 20, 21, 22, 23, 24, 25, 26, 27, 28, 29, 30.

Land Ownership

County.....Blaine.....

T. 37N. R. 26E. Plat No. 10

Farm Checked: Date..May...17,...1966

MONTANA WATER RESOURCES BOARD
Water Resources Survey

Photo No. 14R65/35/39.

By Bob

Legal Land Owner...USA

Address.

Operator.

Address.

Water is delivered by:— 1. Private System;

2. Ditch Company;

3. State Project;

4. Federal Project;

5. Irrigation District

NOTE: R—Denotes Regular Irrigation. F—Flood Irrigation.

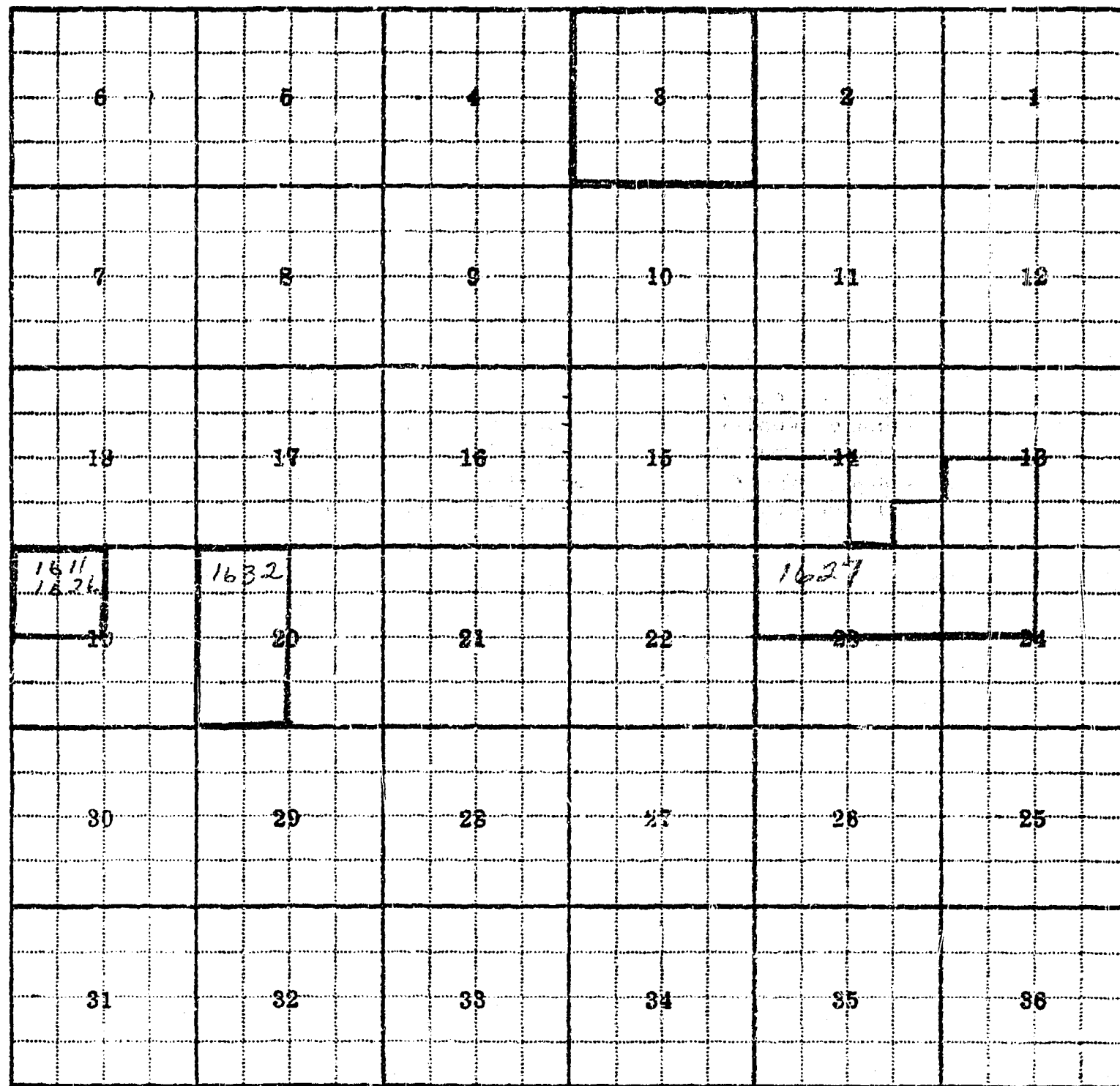
Adequate Supply: Yes..... No..... Explain.....

Remarks.

River Basin

Information From:

Mr. Walter E. Fouts, Turner
Monte



Land Ownership

County Blaine.....

T 36N R 17E Plat No. 11

Farm Checked: Date 5-10-66.....

MONTANA WATER RESOURCES BOARD
Water Resources Survey

Photo No. 12R-100/101

By John

Legal Land Owner Elloam Grazing Ass'n.

Address Chinook

Operator	Address
-----------------	----------------

Water is delivered by:— 1. Private System; 2. Ditch Company; 3. State Project; 4. Federal Project; 5. Irrigation District

NOTE: R—Denotes Regular Irrigation. F—Flood Irrigation.

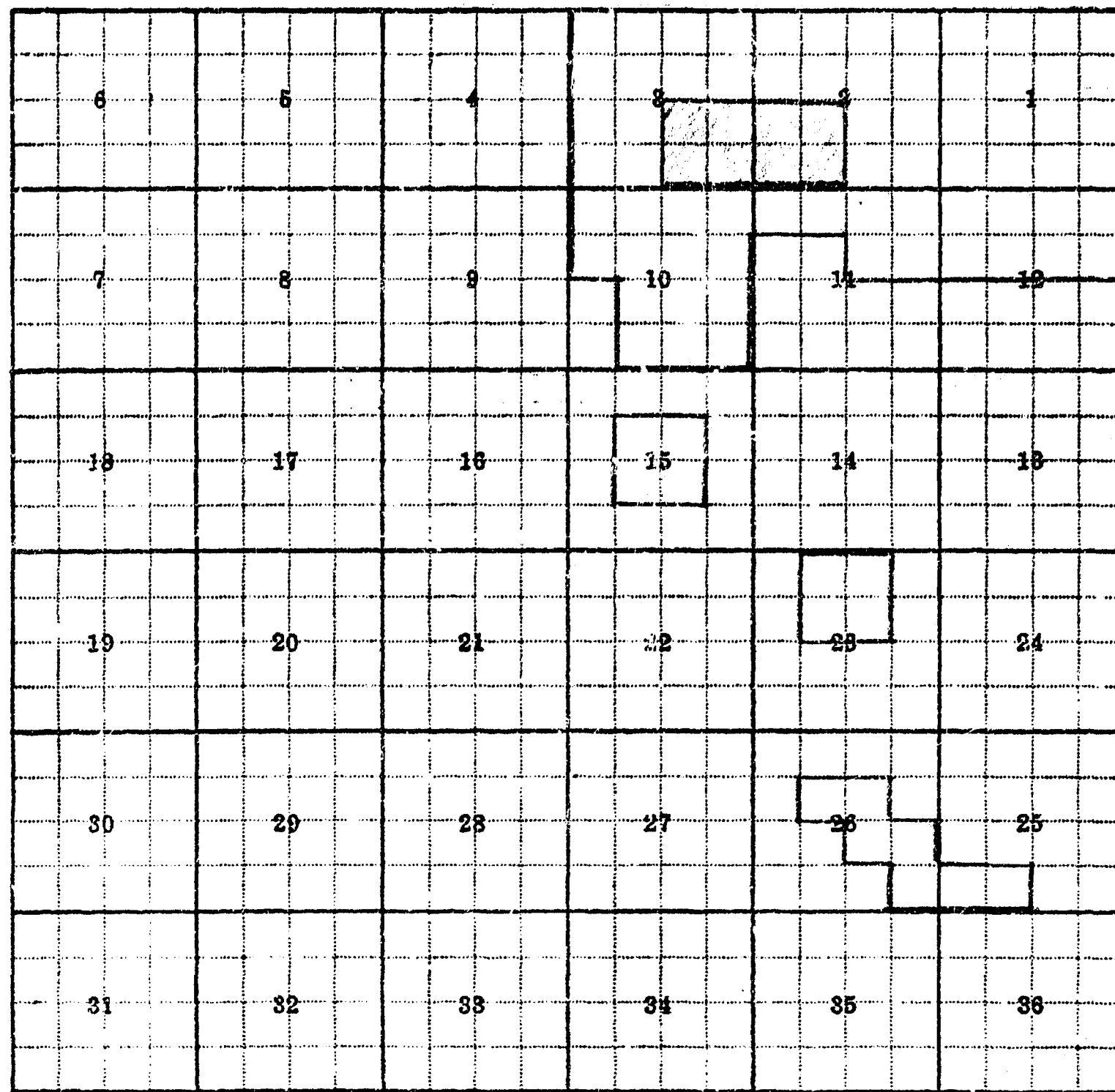
Adequate Supply: Yes..... No..... Explain.....
Remarks.....

River Basin

Also in: Plat No.	Tw	Rge	Plat No.	Tw	Rge	Plat No.	Tw	Rge
Plat No.	Tw	Rge	Plat No.	Tw	Rge	Plat No.	Tw	Rge

Information From:

Anker Holm



Land Ownership

County.....Blaine.....

T 36 R18 Plat No.12

Farm Checked: Date 5-16-66.....

MONTANA WATER RESOURCES BOARD
Water Resources Survey

Photo No. 12R-96/17

By John

Legal Land Owner William A. Davies

Address Chinook

Operator.

Address:

Water is delivered by:— 1. Private System;

2. Ditch Company;

3. State Project;

4. Federal Project;

5. Irrigation District

[illegible]


NOTE: R--Denotes Regular Irrigation. F--Flood Irrigation.

Adequate Supply: Yes..... No..... Explain.....
Remarks.....

...River Basin

Information From:

Also in: Plat No.	Twp.	Rge.	Plat No.	Twp.	Rge.	Plat No.	Twp.	Rge.
Plat No.	Twp.	Rge.	Plat No.	Twp.	Rge.	Plat No.	Twp.	Rge.



Land Ownership

County.....Blaine.....

T36 R18 Flat No. 12

Farm Checked: Date 5-16-66.....

MONTANA WATER RESOURCES BOARD

Photo No. 13R-14

Water Resources Survey

By John

Legal Land Owner Elloam Grazing Ass'n Address Chinook

Operator..... Address.....

Water is delivered by:— 1. Private System; 2. Ditch Company; 3. State Project; 4. Federal Project; 5. Irrigation District

[illegible]

NOTE: R—Denotes Regular Irrigation. F—Flood Irrigation.

Adequate Supply: Yes..... No..... Explain.....

Remarks.....

River Basin

Information From:

Anker Holm

Also in: Plat No.	Twp.	Rge.	Plat No.	Twp.	Rge.	Plat No.	Twp.	Rge.
Plat No.	Twp.	Rge.	Plat No.	Twp.	Rge.	Plat No.	Twp.	Rge.

6	5	4	3	2	1
7	8	9	10	11	12
13	14	15	16	17	18
19	20	21	22	23	24
25	26	27	28	29	30
31	32	33	34	35	36

Land Ownership

T.36.....R.18..... Plat No. 12.....

Farm Checked: Date 5-18--66

MONTANA WATER RESOURCES BOARD
Water Resources Survey

Photo No. 12R-96.....

By John

Legal Land Owner Vebjorn & Gertrude Haltingstad Address Chinook

Operator..... Address.....

Water is delivered by:— 1. Private System; 2. Ditch Company; 3. State Project; 4. Federal Project; 5. Irrigation District

[illegible]


NOTE: R--Denotes Regular Irrigation. F--Flood Irrigation.

Adequate Supply: Yes..... No..... Explain.....
Remarks.....

...River Basin

Also in: Plat No.	Twp.	Rge.	Plat No.	Twp.	Rge.	Plat No.	Twp.	Rge.
Plat No.	Twp.	Rge.	Plat No.	Twp.	Rge.	Plat No.	Twp.	Rge.

Information From:
Harold Sand



Land Ownership

County Blaine

T 36 R18 Plat No. 12

MONTANA WATER RESOURCES BOARD

Photo No. 12R-96

Water Resources Survey

By.....John.....

Legal Land Owner Harold C. Sand

Address Chinook

Operator.....

Address.

Water is delivered by:— 1. Private System;

2. Ditch Company;

3. State Project;

4. Federal Project;

5. Irrigation District

NOTE: R—Denotes Regular Irrigation. F—Flood Irrigation.

Adequate Supply: Yes..... No..... Explain

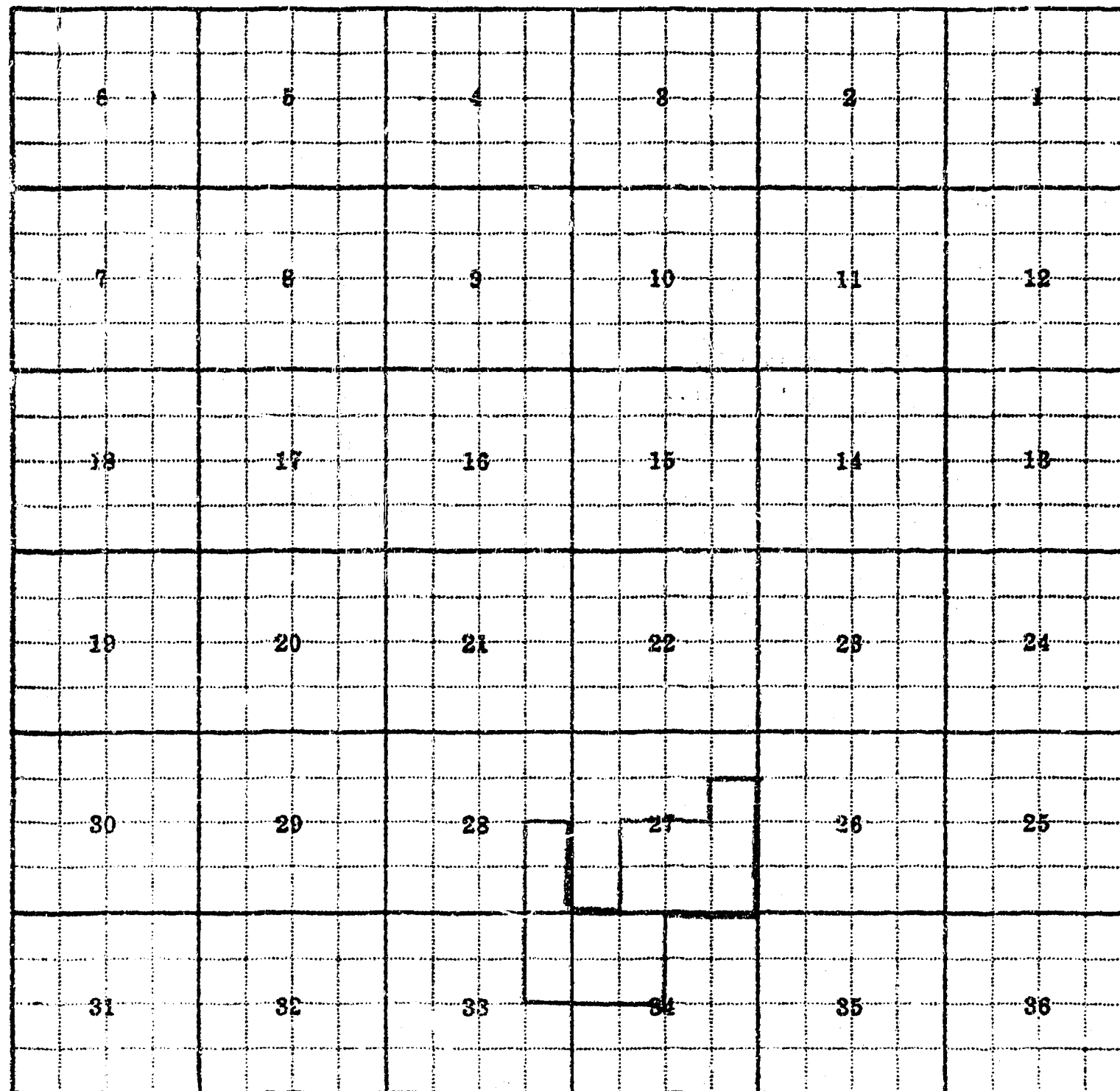
Remarks.

River Basin

Also in: Plat No.	Twp.	Rge.	Plat No.	Twp.	Rge.	Plat No.	Twp.	Rge.
Plat No.	Twp.	Rge.	Plat No.	Twp.	Rge.	Plat No.	Twp.	Rge.

Information From:

Harold Sand



Land Ownership

County.....Elaine.....

T 36 R 18 Plat No. 12

Farm Checked: Date 5-17-66.....

Water Resources Survey

Photo No. 12R-98/117

By.....John

13R10

Legal Land Owner...USA

Address

Operator.

Address:

Water is delivered by:— 1. Private System;

2. Ditch Company;

3. State Project;

4. Federal Project;

5. Irrigation District

4
 3
 2
 1

NOTE: R—Denotes Regular Irrigation. F—Flood Irrigation.

Adequate Supply: Yes..... No..... Explain

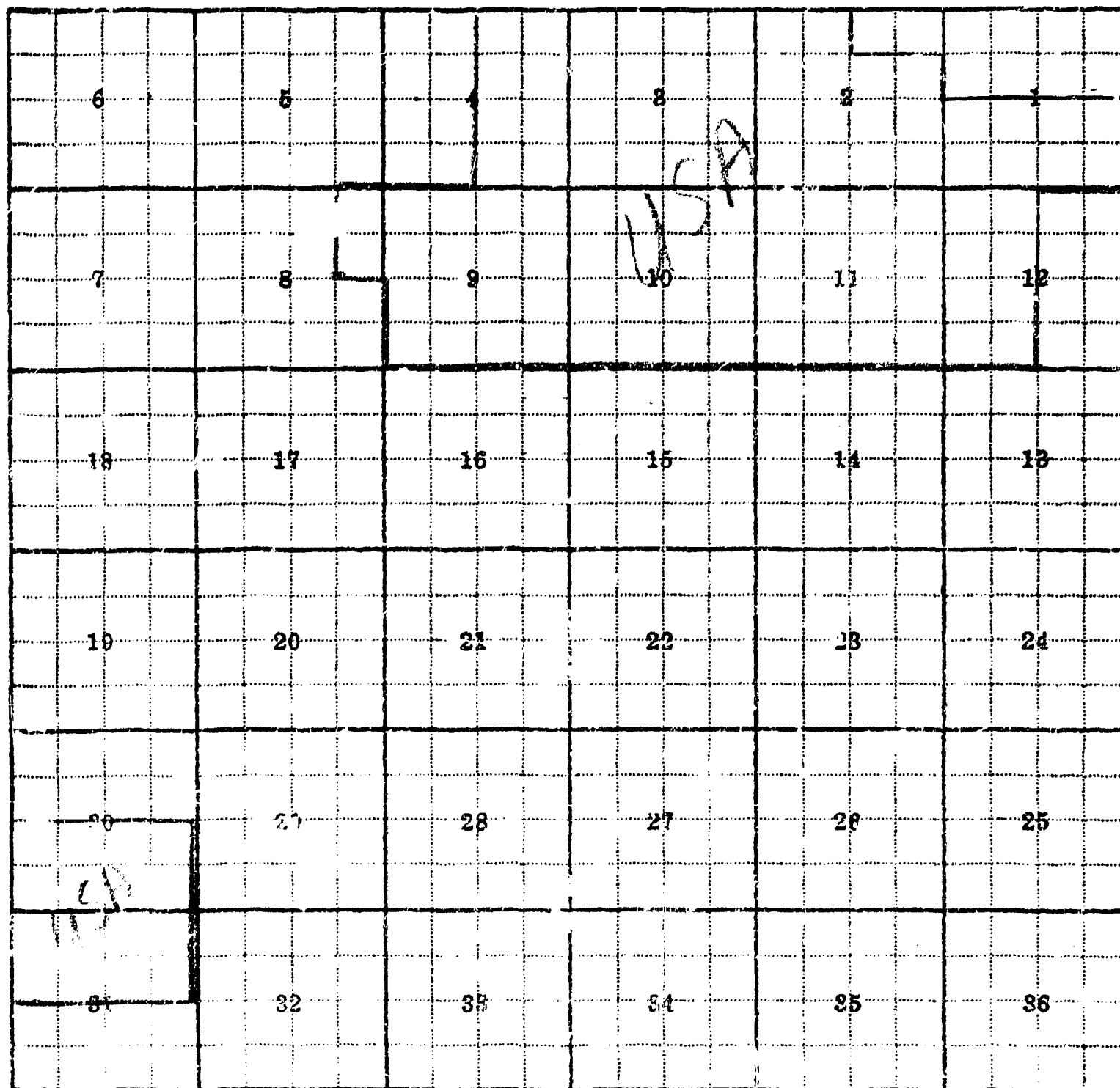
Remarks.

X Stock Water Use

...River Basin

Also in:	Plat No.	Twp.	Rge.	Plat No.	Twp.	Rge.	Plat No.	Twp.	Rge.
	Plat No.	Twp.	Rge.	Plat No.	Twp.	Rge.	Plat No.	Twp.	Rge.

Information From:
Field Survey



Land Ownership

County Blaine.....

Farm Checked: Dates 5-16-66.....

By.....Larry.....

MONTANA WATER RESOURCES BOARD

Water Resources Survey

T36N R 19E Plat No. 13

Photo No. 12R-92

Legal Land Owner Fred Behr Address Chinook

Operator Earl Bahr Address Chinook

Water is delivered by:— 1. Private System; 2. Ditch Company; 3. State Project; 4. Federal Project; 5. Irrigation District.

[illegible]

NOTE: R—Denotes Regular Irrigation. F—Flood Irrigation.

Adequate Supply: Yes..... No..... Explain.....
Remarks.....

*Water Well Log

River Basin

Information From:

Mr. Bahr

Also in: Plat No.	Twp.	Rge.	Plat No.	Twp.	Rge.	Plat No.	Twp.	Rge.
Plat No.	Twp.	Rge.	Plat No.	Twp.	Rge.	Plat No.	Twp.	Rge.

6	5	4	3	2	1
7	8	9	10	11	12
13	14	15	16	17	18
19	20	21	22	23	24
25	26	27	28	29	30
31	32	33	34	35	36

Land Ownership

County.....Blaine.....

T36N.....R19E..... Plat No. 13.....

Farm Checked: Date-5-17-66.....

MONTANA WATER RESOURCES BOARD
Water Resources Survey

Photo No. 12R-90/121/123

By..... Larry.....



Legal Land Owner...Carl F. Unruh

Address Chincok

Operator.....Same

Address _____

Water is delivered by:— 1. Private System;

2. Ditch Company;

3. State Project;

4. Federal Project:

5. Irrigation District

[illegible]

NOTE: R--Denotes Regular Irrigation. F--Flood Irrigation.

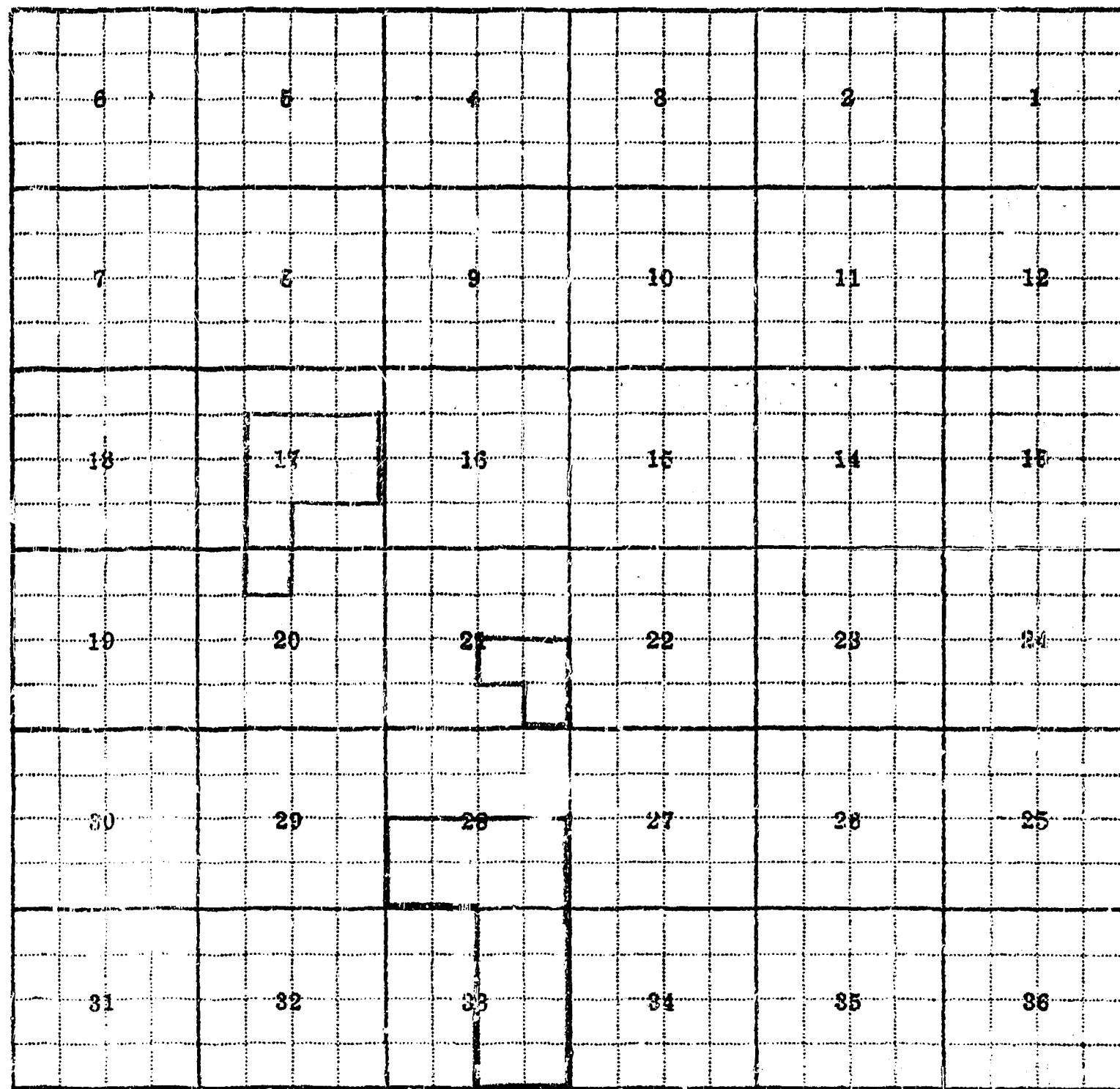
Adequate Supply: Yes..... No..... Explain.
Remarks.....

...River Basin.

Information From:

Mr. Unruh

Also in: Plat No.	Twp.	Rge.	Plat No.	Twp.	Rge.	Plat No.	Twp.	Rge.
Plat No.	Twp.	Rge.	Plat No.	Twp.	Rge.	Plat No.	Twp.	Rge.



Land Ownership

County Elaine

T36N.....R19E..... Plat No. 13.....

Fern. Checked: Date 5-13-66

MONTANA WATER RESOURCES BOARD

Photo No. 13R4/6/8/

Water Resources Survey

By Larry.....

12R/88/90/92/121/123/125

Legal Land Owner.....USA

Address.....

Operator..... Address.....

Water is delivered by:— 1. Private System; 2. Ditch Company; 3. State Project; 4. Federal Project; 5. Irrigation District.


NOTE: R—Denotes Regular Irrigation. F—Flood Irrigation.

Adequate Supply: Yes..... No..... Explain.....
Remarks.....

...River Basin

Also in: Plat No.	Twp.	Rge.	Plat No.	Twp.	Rge.	Plat No.	Twp.	Rge.
Plat No.	Twp.	Rge.	Plat No.	Twp.	Rge.	Plat No.	Twp.	Rge.

Information From:
Field Check



Land Ownership

County: Blaine

T 36N R20E Plat No. 14

Farm Checked: Dates-1-1-66.....

Water Resources Survey

Photo No. 12R-82

By Larry

Legal Land Owner Mike Terbovitz

Address.....

Operator _____

Address

Water is delivered by:— 1. Private System; 2. Ditch Company; 3. State Project; 4. Federal Project; 5. Irrigation District

[illegible]

NOTE: R--Denotes Regular Irrigation. F--Flood Irrigation.

Adequate Supply: Yes..... No..... Explain

Remarks.

No One Living Here

...River Basin

Also in: Plat No.	Twp.	Rge.	Plat No.	Twp.	Rge.	Plat No.	Twp.	Rge.
Plat No.	Twp.	Rge.	Plat No.	Twp.	Rge.	Plat No.	Twp.	Rge.

Information From:

Field Check

6	5	4	3	2	1
7	8	9	10	11	12
13	14	15	16	17	18
19	20	21	22	23	24
25	26	27	28	29	30
31	32	33	34	35	36

Land Ownership

