

6	5	4	3	2	1
7	8	9	10	11	12
13	14	15	16	17	18
19	20	21	22	23	24
25	26	27	28	29	30
31	32	33	34	35	36

24-B

County Broadwater

Farm Checked: Date Aug. 9, 1955

By Firuholmen

STATE OF MONTANA
STATE ENGINEERS OFFICE
Water Resources Survey

T. 3N R. 1E Plat No. 40

Photo No. 18A-118

Legal Land Owner **John T. Smith**

Address

Operator	Address
...	...

Water is delivered by:— 1. Private System; 2. Ditch Company; 3. State Project; 4. Federal Project; 5. Irrigation District

If under Ditch Company, Irrigation District, or Government Project, state the number of shares or inches, acre feet, as the case may be in said system

[illegible]

NOTE: R—Denotes Regular Irrigation. F—Flood Irrigation. P—Water diverted by means of pumping. G—Water diverted by gravity. S—Stored Water.

Condition of System Topography River Basin

Adequate Supply: Yes..... No..... Explain.....

Remarks _____

Also in: Plat No..... Twp..... Rge.....	Plat No..... Twp..... Rge.....	Plat No..... Twp..... Rge.....
Plat No..... Twp..... Rge.....	Plat No..... Twp..... Rge.....	Plat No..... Twp..... Rge.....

Information From:

6	6	4	8	2	1
7	8	9	10	11	12
13	17	16	15	14	13
19	20	21	22	23	24
20	20	23	27	28	25
31	32	33	34	35	36

6-A, 7-A

F-1-A 3M-9-55

Farm Checked: Date Aug. 9, 1955

By Furuholmen

Legal Land Owner Augustus D. Dearing

Operator

Water is delivered by:— 1. Private System; 2. Ditch Company; 3. State Project; 4. Federal Project; 5. Irrigation District

If under Ditch Company, Irrigation District, or Government Project, state the number of shares or inches, acre feet, as the case may be in said system

NOTE: R—Denotes Regular Irrigation. F—Flood Irrigation. P—Water diverted by means of pumping. G—Water diverted by gravity. S—Stored Water.

Condition of System Topography Horseshoe Hills River Basin

Adequate Supply: Yes..... No..... Explain.....

Remarks

Information From:
Field Survey

6	5	4	3	2	1
7	8	9	10	11	12
13	14	15	16	17	18
19	20	21	22	23	24
25	26	27	28	29	30
31	32	33	34	35	36

8-A

County Broadwater

Farm Checked: Date Aug. 9, 1955

By Fuchs Holmen

Legal Land Owner Mike Masina & Alex Antonetti

Operator

Water is delivered by:— 1. Private System; 2. Ditch Company; 3. State Project; 4. Federal Project; 5. Irrigation District

If under Ditch Company, Irrigation District, or Government Project, state the number of shares or inches, acre feet, as the case may be in said system

[illegible]

NOTE: R—Denotes Regular Irrigation. F—Flood Irrigation. P—Water diverted by means of pumping. G—Water diverted by gravity. S—Stored Water.

Condition of System Topography HORSESHOE HILLS River Basin

Adequate Supply: Yes..... No..... Explain

Remarks

[illegible]

Also in: Plat No. 38.....	Twp. 4N.....	Rge. 2E.....	Plat No.	Twp.	Rge.	Plat No.	Twp.	Rge.
Plat No.	Twp.	Rge.	Plat No.	Twp.	Rge.	Plat No.	Twp.	Rge.

Information From:
Field Survey

County Broadwater

Farm Checked: Date.....

By

STATE OF MONTANA
STATE ENGINEERS OFFICE
Water Resources Survey

T. 3N R. 2E Plot No. 41

Photo No. 16A-119

Legal Land Owner United States of America Address _____

Operator	Address
----------------	---------------

Water is delivered by:— 1. Private System; 2. Ditch Company; 3. State Project; 4. Federal Project; 5. Irrigation District

If under Ditch Company, Irrigation District, or Government Project, state the number of shares or inches, acre feet, as the case may be in said system

[illegible]

NOTE: R—Denotes Regular Irrigation. F—Flood Irrigation. P—Water diverted by means of pumping. G—Water diverted by gravity. S—Stored Water.

Condition of System Topography River Basin

Adequate Supply: Yes..... No..... Explain.....

Remarks _____

.....

.....

.....

.....

Plot No.	Tree	P	Plot No.	Tree	P	Plot No.	Tree	P
1	2	3
4	5	6
7	8	9
10	11	12
13	14	15
16	17	18
19	20	21
22	23	24
25	26	27
28	29	30
31	32	33
34	35	36
37	38	39
40	41	42
43	44	45
46	47	48
49	50	51
52	53	54
55	56	57
58	59	60
61	62	63
64	65	66
67	68	69
70	71	72
73	74	75
76	77	78
79	80	81
82	83	84
85	86	87
88	89	90
91	92	93
94	95	96
97	98	99
100	101	102
103	104	105
106	107	108
109	110	111
112	113	114
115	116	117
118	119	120
121	122	123
124	125	126
127	128	129
130	131	132
133	134	135
136	137	138
139	140	141
142	143	144
145	146	147
148	149	150
151	152	153
154	155	156
157	158	159
160	161	162
163	164	165
166	167	168
169	170	171
172	173	174
175	176	177	...	

Also in:	Plot No.	1wp	Age	Plot No.	1wp	Age	Plot No.	1wp	Age
	Plot No.	1wp	Age	Plot No.	1wp	Age	Plot No.	1wp	Age

Fid. NO.	Awp.	Hge.	Fid. NO.	Awp.	Hge.	Fid. NO.	Awp.	Hge.

6	5	4	3	2	1
7	8	9	10	11	12
13	14	15	16	17	18
19	20	21	22	23	24
25	26	27	28	29	30
31	32	33	34	35	36

6-B

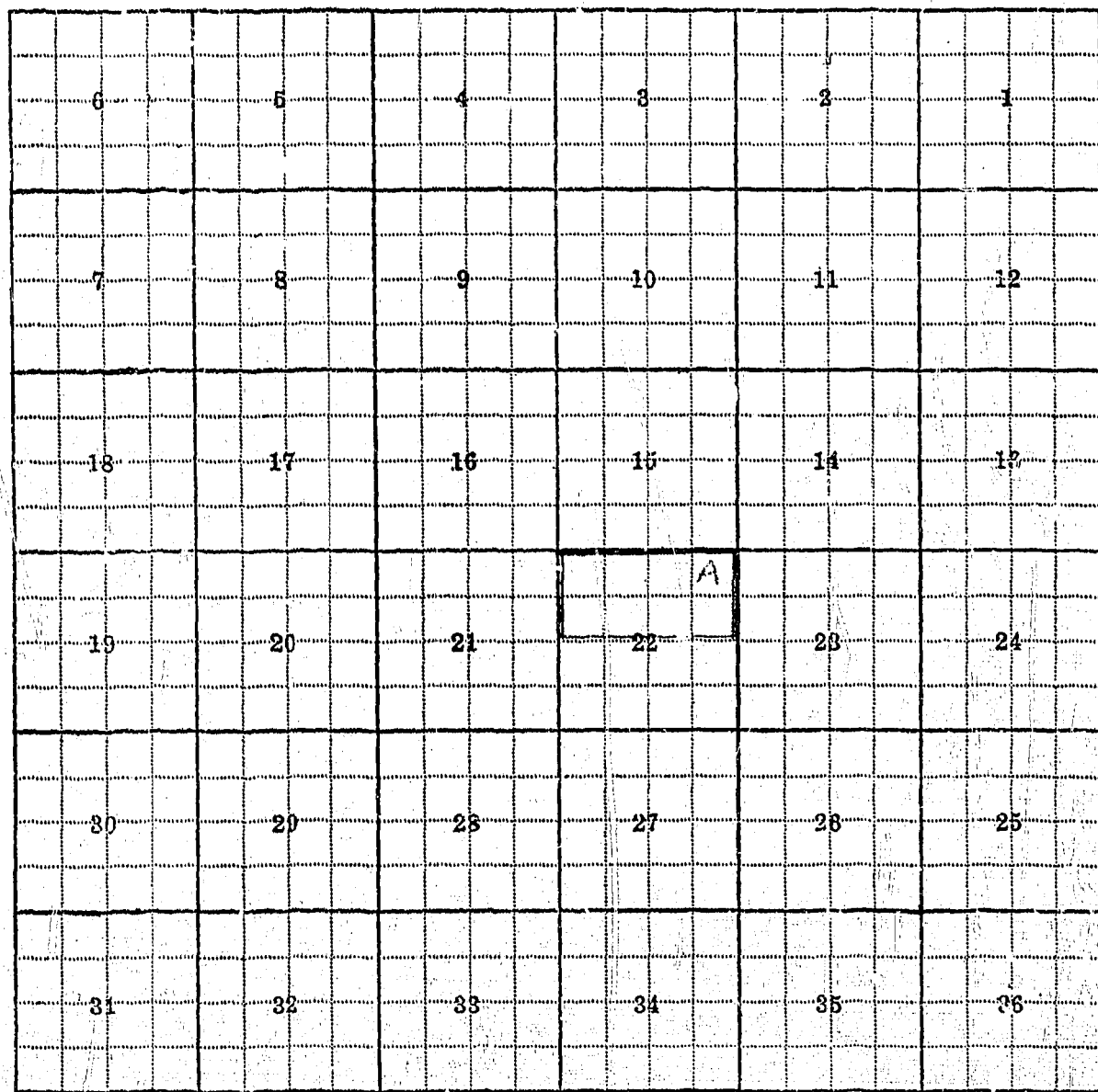
F-1-A 3M-9-55

If under Ditch Company, Irrigation District, or Government Project, state the number of shares or inches, acre feet, as the case may be in said system

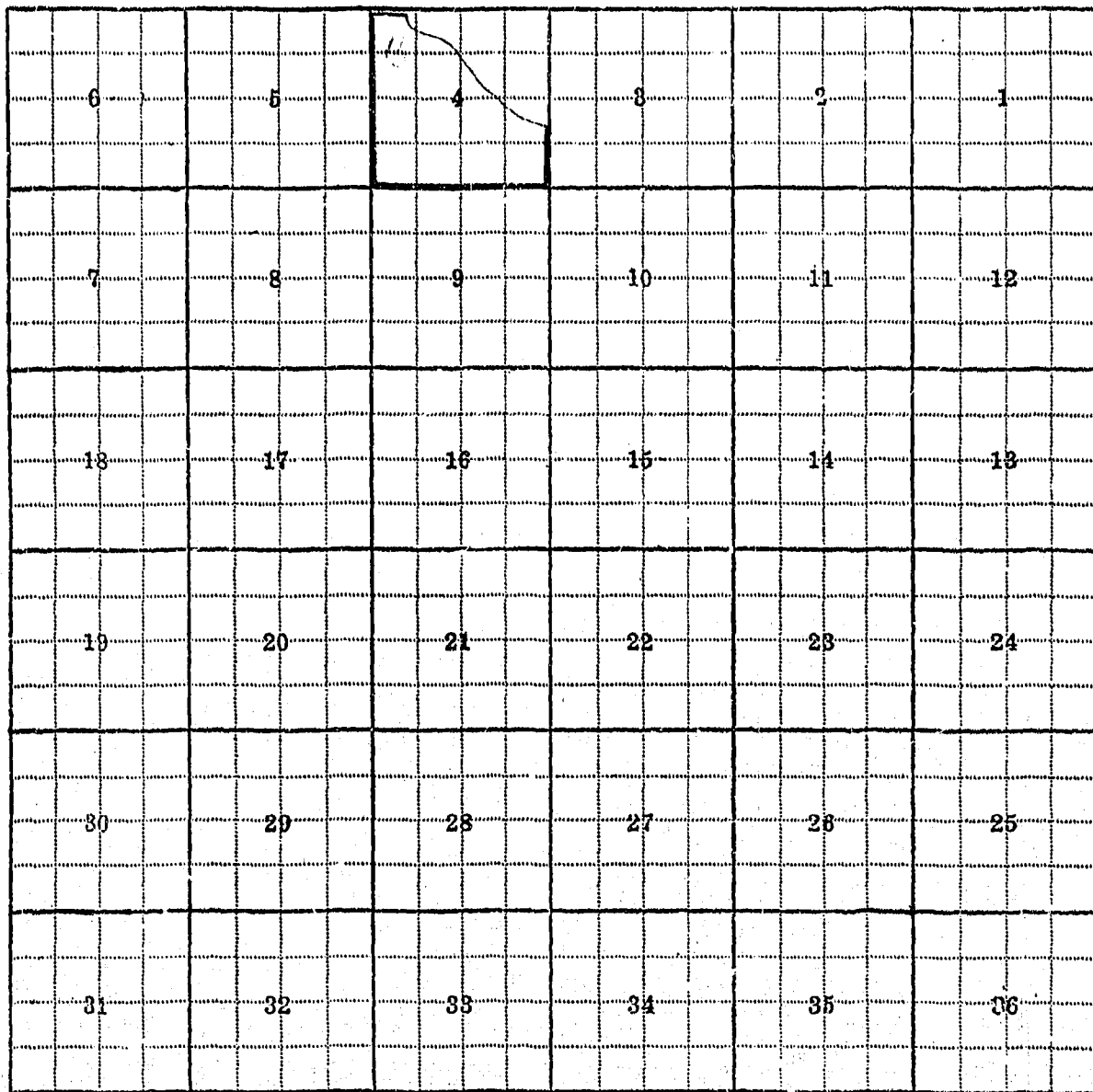
NOTE: R—Denotes Regular Irrigation. F—Flood Irrigation. P—Water diverted by means of pumping. G—Water diverted by gravity. S—Stored Water.

Has one electric pump used on 2 pump sites and another gas driven portable pump.

Information From:
Clarence Danhof



22-A



4-B

County Broadwater.....

Farm Checked: Date....8-4-55.....

By Furuholmen

STATE OF MONTANA
STATE ENGINEERS OFFICE
Water Resources Survey

T. 2N R. 1E Plat No. 42

Photo No.....18A-120, 18A-121.....

Legal Land Owner Herbert Dunbar Ranches Address Three Forks, Montana

Operator	Address
...	...

Water is delivered by:— 1. Private System; 2. Ditch Company; 3. State Project; 4. Federal Project; 5. Irrigation District;

If under Ditch Company, Irrigation District, or Government Project, state the number of shares or inches, acre feet, as the case may be in said system

[illegible]

NOTE: R—Denotes Regular Irrigation. F—Flood Irrigation. P—Water diverted by means of pumping. G—Water diverted by gravity. S—Stored Water.

Condition of System Topography Bench River Basin

Adequate Supply: Yes..... No..... Explain

Remarks

.....

.....

.....

.....

.....

.....

PL-1	PL-2	PL-3	PL-4	PL-5	PL-6	PL-7	PL-8	PL-9	PL-10	PL-11	PL-12	PL-13	PL-14	PL-15	PL-16	PL-17	PL-18	PL-19	PL-20	PL-21	PL-22	PL-23	PL-24	PL-25	PL-26	PL-27	PL-28	PL-29	PL-30	PL-31	PL-32	PL-33	PL-34	PL-35	PL-36	PL-37	PL-38	PL-39	PL-40	PL-41	PL-42	PL-43	PL-44	PL-45	PL-46	PL-47	PL-48	PL-49	PL-50	PL-51	PL-52	PL-53	PL-54	PL-55	PL-56	PL-57	PL-58	PL-59	PL-60	PL-61	PL-62	PL-63	PL-64	PL-65	PL-66	PL-67	PL-68	PL-69	PL-70	PL-71	PL-72	PL-73	PL-74	PL-75	PL-76	PL-77	PL-78	PL-79	PL-80	PL-81	PL-82	PL-83	PL-84	PL-85	PL-86	PL-87	PL-88	PL-89	PL-90	PL-91	PL-92	PL-93	PL-94	PL-95	PL-96	PL-97	PL-98	PL-99	PL-100
------	------	------	------	------	------	------	------	------	-------	-------	-------	-------	-------	-------	-------	-------	-------	-------	-------	-------	-------	-------	-------	-------	-------	-------	-------	-------	-------	-------	-------	-------	-------	-------	-------	-------	-------	-------	-------	-------	-------	-------	-------	-------	-------	-------	-------	-------	-------	-------	-------	-------	-------	-------	-------	-------	-------	-------	-------	-------	-------	-------	-------	-------	-------	-------	-------	-------	-------	-------	-------	-------	-------	-------	-------	-------	-------	-------	-------	-------	-------	-------	-------	-------	-------	-------	-------	-------	-------	-------	-------	-------	-------	-------	-------	-------	-------	-------	--------

Also in:	Plot No.	Twp.	Rge.	Plot No.	Twp.	Rge.	Plot No.	Twp.	Rge.	Field Survey Date
	Plot No.	Twp.	Rge.	Plot No.	Twp.	Rge.	Plot No.	Twp.	Rge.	

Field NO.	Twp.	Rge.	Field NO.	Twp.	Rge.	Field NO.	Twp.	Rge.	Field Survey - Date 10/00/01
----------------	-----------	-----------	----------------	-----------	-----------	----------------	-----------	-----------	------------------------------

1. The first step in the process is to identify the problem or issue that needs to be addressed. This involves gathering information and understanding the context of the problem.

10. The following table shows the number of people who have been convicted of a crime in the United States since 1990. The data is presented in millions of people.

Information From:
Field Survey-Pete Tocci

County Broadwater

Farin Checked: Date...8-5-55.....

By Clint Furuholmen

Legal Land Owner ..John H. Homer..

Operator Clarence Danhof (Leasing).....

Water is delivered by:— 1. Private System; 2. Ditch Company; 3. State Project; 4. Federal Project; 5. Irrigation District

If under Ditch Company, Irrigation District, or Government Project, state the number of shares or inches, acre feet, as the case may be in said system

STATE OF MONTANA
STATE ENGINEERS OFFICE
Water Resources Survey

T. 2N R. 1E Plat No. 42

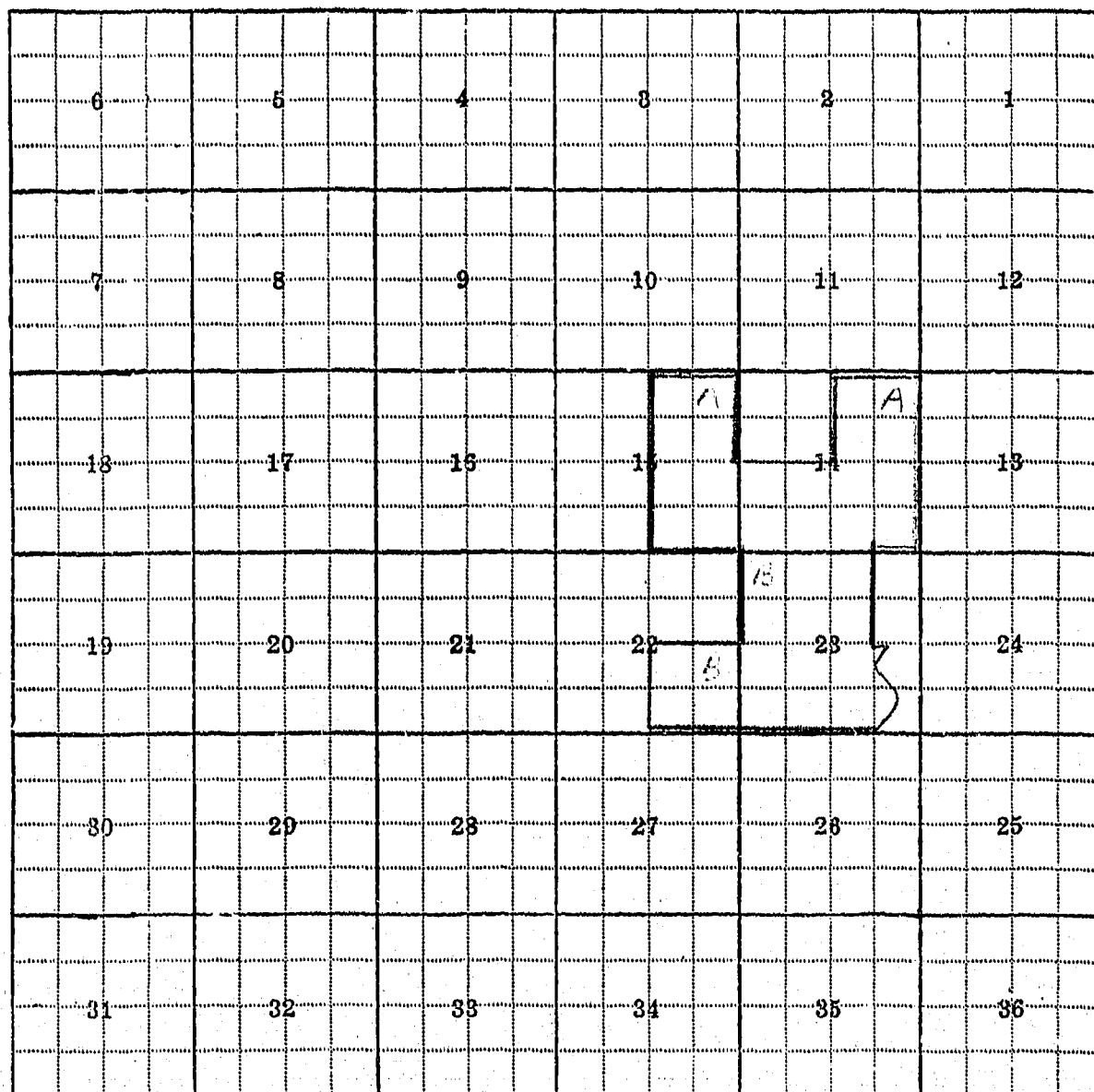
Photo No. 18A-121

NOTE: R—Denotes Regular Irrigation. F—Flood Irrigation. P—Water diverted by means of pumping. G—Water diverted by gravity. S—Stored Water.

Condition of System Good Topography _____ Bench _____ River Basin Jefferson - Missouri
Adequate Supply: Yes X No _____ Explain _____
Remarks Electric pump from river delivers 225 M.I. to upper ditch. Owns 1/2 mile of sprinkler pipe. Has one
electric pump used on 2 pump sites and another gas-driven portable pump.

Also in: Plat No..... Twp..... Rge.....	Plat No..... Twp..... Rge.....	Plat No..... Twp..... Rge.....
Plat No..... Twp..... Rge.....	Plat No..... Twp..... Rge.....	Plat No..... Twp..... Rge.....

Information From:
Clarence Danhof



14-A, 15-A, 22-B, 23-B.

County Broadwater

Form Checked: Date 8-9-55

By Clint Furuholmen

STATE OF MONTANA
STATE ENGINEERS OFFICE
Water Resources Survey

T...2M...R...1E... Plat No:12

Photo No. 18A-121

Legal Land Owner Mrytle Ann Jenney et al Address Three Forks, Montana

Operator Same Address

Water is delivered by:— 1. Private System; 2. Ditch Company; 3. State Project; 4. Federal Project; 5. Irrigation District

If under Ditch Company, Irrigation District, or Government Project, state the number of shares or inches, acre feet, as the case may be in said system

[illegible]

NOTE: R—Denotes Regular Irrigation. F—Flood Irrigation. P—Water diverted by means of pumping. G—Water diverted by gravity. S—Stored Water.

Condition of System Topography River Bottom River Basin

Adequate Supply: Yes..... No..... Explain

Remarks

Also in: Plat No.....	Twp.....	Rge.....	Plat No.....	Twp.....	Rge.....	Plat No.....	Twp.....	Rge.....
Plat No.....	Twp.....	Rge.....	Plat No.....	Twp.....	Rge.....	Plat No.....	Twp.....	Rge.....

Information From:

Isabelle Otto

6	5	4	3	2	1
7	8	9	10	11	12
18	17	16	15	14	13
19	20	21	22	23	24
30	29	28	27	26	25
31	32	33	34	35	36

24-X

County Broadwater

Form Checked: Date 8-3-55

By Furuholmen

STATE OF MONTANA
STATE ENGINEERS OFFICE
Water Resources Survey

T. 2N R. 1E Plat No. 42

Photo No. 18A-120, 18A-122

Legal Land Owner John Kamp

Address Three Forks, Montana

Operator Same

Address

Water is delivered by:— 1. Private System; 2. Ditch Company; 3. State Project; 4. Federal Project; 5. Irrigation District

If under Ditch Company, Irrigation District, or Government Project, state the number of shares or inches, acre feet, as the case may be in said system

[illegible]

NOTE: R—Denotes Regular Irrigation. F—Flood Irrigation. P—Water diverted by means of pumping. G—Water diverted by gravity. S—Stored Water.

Condition of System Topography **Bench** River Basin

Adequate Supply: Yes..... No..... Explain

Remarks

Also in: Plat No.....	Twp.....	Rge.....	Plat No.....	Twp.....	Rge.....	Plat No.....	Twp.....	Rge.....
Plat No.....	Twp.....	Rge.....	Plat No.....	Twp.....	Rge.....	Plat No.....	Twp.....	Rge.....

Information From:
Field Survey

6	5	4	3	2	1
7	8	9	10	11	12
13	17	16	15	14	13
19	20	21	22	23	24
29	29	28	A	27	28
31	32	33	34	35	36

9-A, 28-A.

County Broadwater

Farin Checked: Date...8-9-55

By Clint Furuholmen

STATE OF MONTANA
STATE ENGINEERS OFFICE
Water Resources Survey

T. 2N R. 1E Plat No. 42

Photo No. 18A-121

Legal Land Owner Thelma Dunbar Keyser Address Three Forks, Montana

Operator	Address
...	...

Water is delivered by:— 1. Private System; 2. Ditch Company; 3. State Project; 4. Federal Project; 5. Irrigation District

11 under Ditch Company, Irrigation District, or Government Project, state the number of shares or inches, acre foot, as the case may be in said system

[illegible]

NOTE: R—Denotes Regular Irrigation. F—Flood Irrigation. P—Water diverted by means of pumping. G—Water diverted by gravity. S—Stored Water.

Condition of System Topography **Creek bottom & Bench** River Basin

Adequate Supply: Yes..... No..... Explain

Remarks _____

Also in: Plat No.....	Twp.....	Rge.....	Plat No.....	Twp.....	Rge.....	Plat No.....	Twp.....	Rge.....
Plat No.....	Twp.....	Rge.....	Plat No.....	Twp.....	Rge.....	Plat No.....	Twp.....	Rge.....

Information From:
Clarence Danhof

6	5	4	3	2	1
7	8	9	10	11	12
13	14	15	16	17	18
19	20	21	22	23	24
25	26	27	28	29	30
31	32	33	34	35	36

14-B

6	5	4	3	2	1
7	8	9	10	11	12
18	17	16	15	14	13
19	20	21	22	23	24
30	29	28	27	26	25
31	32	33	34	35	36

21-X

County Broadwater

Farm Checked: Date 8-4-55

By Clint Furubolmen.....

STATE OF MONTANA
STATE ENGINEERS OFFICE
Water Resources Survey

T. 2N R. 1E Plat No. 42

Photo No. 18A-121

Legal Land Owner Montana, State of Address _____

Operator Pete Tucci & Sons (Lense) Address Willow Creek, Montana

Water is delivered by:— 1. Private System; 2. Ditch Company; 3. State Project; 4. Federal Project; 5. Irrigation District

If under Ditch Company, Irrigation District, or Government Project, state the number of shares or inches, acre feet, as the case may be in said system.

[illegible]

NOTE: R--Denotes Regular Irrigation. F--Flood Irrigation. P--Water diverted by means of pumping. G--Water diverted by gravity. S--Stored Water.

Condition of System Topography Bench River Basin

Adequate Supply: Yes..... No..... Explain

Remarks

Also in: Plat No..... Twp..... Rge.....	Plat No..... Twp..... Rge.....	Plat No..... Twp..... Rge.....
Plat No..... Twp..... Rge.....	Plat No..... Twp..... Rge.....	Plat No..... Twp..... Rge.....

Information From:

Pete Tocci

6	5	4	3	2	1
7	8	9	10	11	12
13	17	16	15	14	13
19	20	21	22	23	24
29	29	28	27	26	25
31	32	33	34	35	36

16-B

County Broadwater

Farm Checked: Date 8-9-55

By Clint Furuholmen

STATE OF MONTANA
STATE ENGINEERS OFFICE
Water Resources Survey

T. 2nd R. 1E Plat No. 42

Photo No. 18A-120.....

Legal Land Owner A. M. G. Otto (Deceased) Address

Operator Isabelle Otto (Wife) Address Three Forks, Montana

Water is delivered by:— 1. Private System; 2. Ditch Company; 3. State Project; 4. Federal Project; 5. Irrigation District

If under Ditch Company, Irrigation District, or Government Project, state the number of shares or inches, acre feet, as the case may be in said system

[illegible]

NOTE: R—Denotes Regular Irrigation. F—Flood Irrigation. P—Water diverted by means of pumping. G—Water diverted by gravity. S—Stored Water.

Condition of System Topography **Bench** River Basin

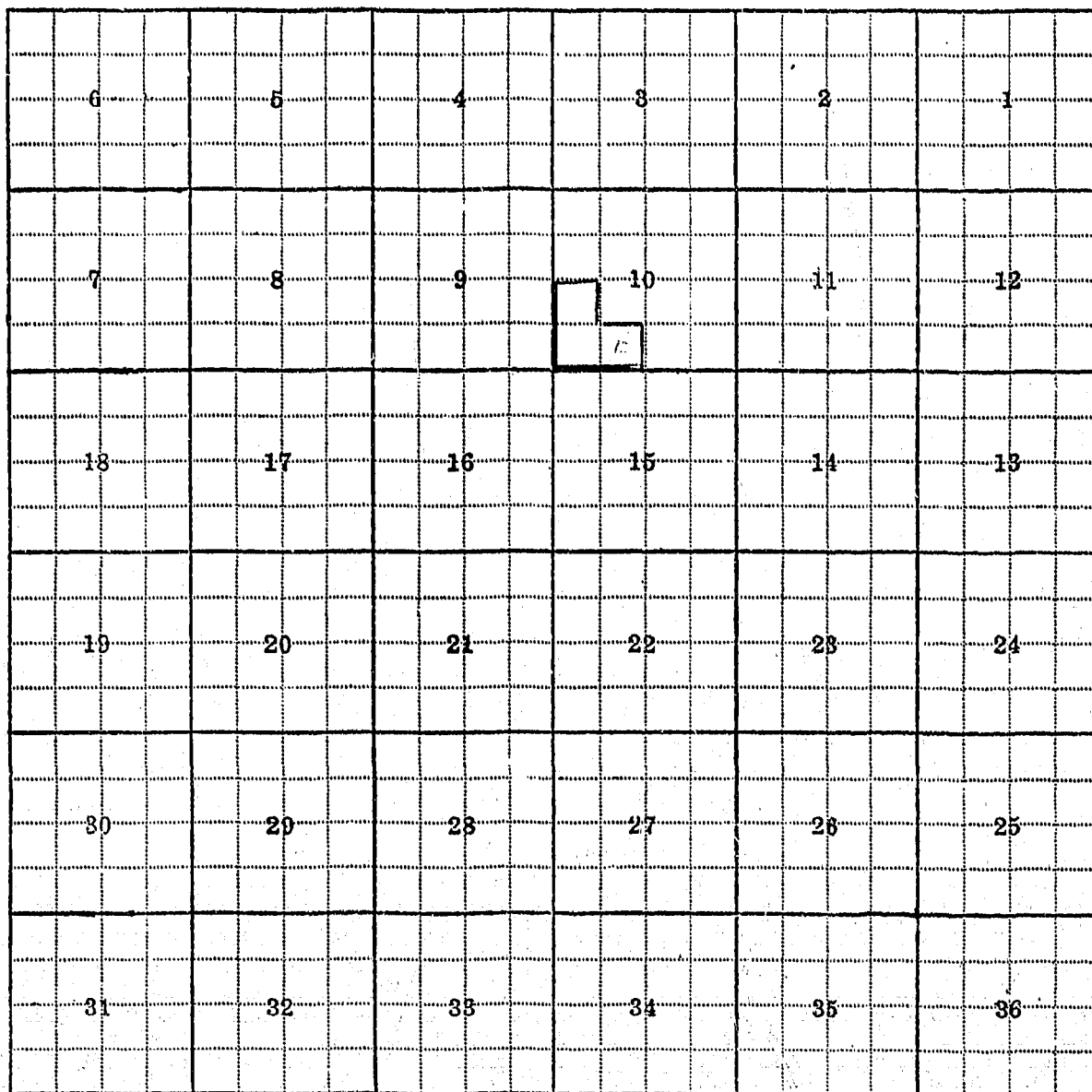
Adequate Supply: Yes..... No..... Explain

Remarks _____

Also in: Plat No. <u>40</u>	Twp. <u>3N</u>	Rge. <u>1E</u>	Plat No.	Twp.	Rge.	Plat No.	Twp.	Rge.
Plat No.	Twp.	Rge.	Plat No.	Twp.	Rge.	Plat No.	Twp.	Rge.

Information From:

Isabelle Otto



10-B

County BROADWATER

Farm Checked: Date 8-9-55

By Clint Kuruholmen

Legal Name Owner Isabelle G. Otto

Operator Same

Address **Three Forks, Montana**

Address

Water is delivered by: 1. Private System: 2. Ditch Company: 3. State Project: 4. Federal Project: 5. Irrigation District:

If under Dutch Company, Irrigation District, or Government Project, state the number of shares or inches, acre feet, as the case may be in said system

[illegible]

NOTE: R—Denotes Regular Irrigation. F—Flood Irrigation. P—Water diverted by means of pumping. G—Water diverted by gravity. S—Stored Water.

Condition of System Good Topography River Bottom, Sec. 24; Rest is Bench River Basin Jefferson River, Missouri

Adequate Supply: Yes ☒ No ☐ Explain _____

Adequate Supply	Yes	No	Explain
Remarks	Canal from river to pump. Electric pump delivers 100 M.I.		

Also in: Plat No..... Twp..... Rge.....	Plat No..... Twp..... Rge.....	Plat No..... Twp..... Rge.....
Plat No..... Twp..... Rge.....	Plat No..... Twp..... Rge.....	Plat No..... Twp..... Rge.....

Information From:

Isabelle Otto

6	5	4	3	2	1
7	8	9	10	11	12
18	17	16	15	14	13
19	20	21	22	23	24
30	29	28	27	26	25
31	32	33	34	35	36

15-B, 21-B, 22-C, 27-A

6	5	4	3	2	1
7	8	9	10	11	12
13	17	16	15	14	13
19	20	21	22	23	24
30	29	28	27	26	25
31	32	33	34	35	36

21-A

County BROADWATER

Farm Checked: Date. 8-3-55

B. Clint Furuholmen

STATE OF MONTANA
STATE ENGINEERS OFFICE
Water Resources Survey

T. 2N R. 1E Plat No. 42

Photo No....18A-121;18A-122

Legal Land Owner Cecelia M. Tocci Address Willow Creek, Montana

Operator Pete Tocci and Sons Address

Water is delivered by:— 1. Private System; 2. Ditch Company; 3. State Project; 4. Federal Project; 5. Irrigation District

If under Ditch Company, Irrigation District, or Government Project, state the number of shares or inches, acre foot, as the case may be in said system

[illegible]

NOTE: R—Denotes Regular Irrigation. F—Flood Irrigation. P—Water diverted by means of pumping. G—Water diverted by gravity. S—Stored Water.

Condition of System Topography **Bench** River Basin **Jefferson**


Adequate Supply: Yes..... No..... Explain No Irrigation.....

Adequacy	Supply	res.	no.
Remarks	Soil Conservation surveyed for irrigation of bench.		

Also in: Plat No.....	Twp.....	Rge.....	Plat No.....	Twsp.....	Rge.....	Plat No.....	Twsp.....	Rge.....
Plat No.....	Twsp.....	Rge.....	Plat No.....	Twsp.....	Rge.....	Plat No.....	Twsp.....	Rge.....

Information From:

Pete Tocci



17-A, 30-A, 32-A, 28-C.

County BROADWATER.....

Farm Checked: Date...8-3-55.....

By Clint Furuholmen

STATE OF MONTANA
STATE ENGINEERS OFFICE
Water Resources Survey

T. 2N R. 1E Plat No. 42

Photo No. 18A-121; 18A-122

Legal Land Owner: **Pete Tocci**

Address Willow Creek, Montana.....

Operator **Pete Tocci and Sons**

Address

Water is delivered by:— 1. Private System; 2. Ditch Company; 3. State Project; 4. Federal Project; 5. Irrigation District

If under Ditch Company, Irrigation District, or Government Project, state the number of shares or inches, acre feet, as the case may be in said system

[illegible]

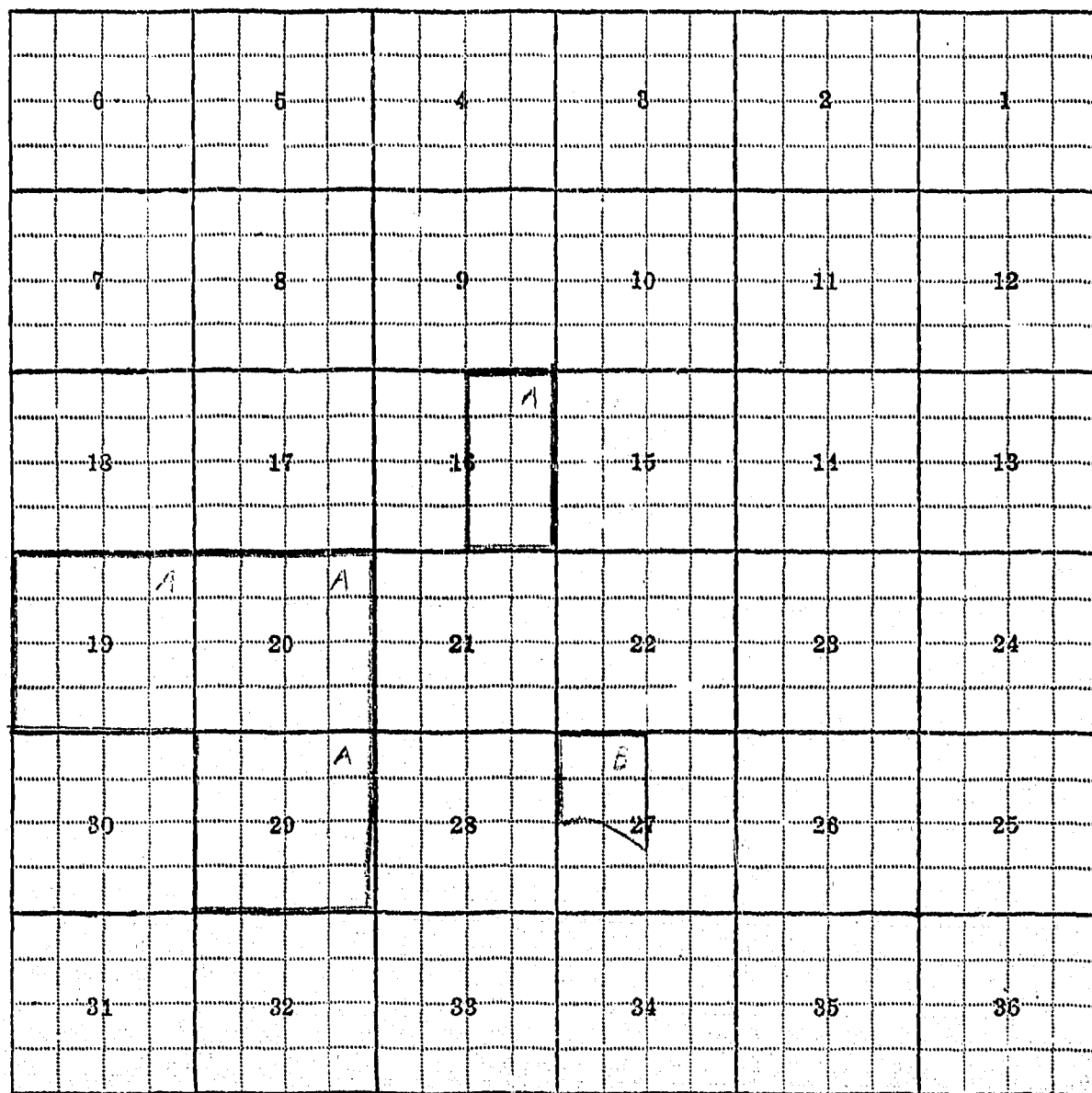
NOTE: R—Denotes Regular Irrigation. F—Flood Irrigation. P—Water diverted by means of pumping. G—Water diverted by gravity. S—Stored Water.

Condition of System Topography Sec. 27, River Bottom - Rest Bench River Basin Jefferson River
Adequate Supply: Yes..... No..... Explain Electric pump & 2" pipeline up to 2 stock tanks on bench but uses water for
Remarks stock water. He has no filing on this. Soil Conservation surveyed for irrigation of bench

Also in: Plat No.....	Twp.....	Rge.....	Plat No.....	Twp.....	Rge.....	Plat No.....	Twp.....	Rge.....
Plat No.....	Twp.....	Rge.....	Plat No.....	Twp.....	Rge.....	Plat No.....	Twp.....	Rge.....

Information From:

Pete Tocci



16-A, 19-A, 20-A, 29-A, 27-B

County Broadwater.....

Farm Checked: Date 8-3-55

By .. Clint Farnholmen.....

STATE OF MONTANA
STATE ENGINEERS OFFICE
Water Resources Survey

T...2N...R...1E... Plat No...42...

Photo No. 18A-120

Legal Land Owner United States of America Address

Operator	Isabelle Otto (lease)	Address	Three Forks, Montana
----------	-----------------------	---------	----------------------

Water is delivered by:— 1. Private System; 2. Ditch Company; 3. State Project; 4. Federal Project; 5. Irrigation District

If under Ditch Company, Irrigation District, or Government Project, state the number of shares or inches, acre feet, as the case may be in said system

[illegible]

NOTE: R—Denotes Regular Irrigation. F—Flood Irrigation. P—Water diverted by means of pumping. G—Water diverted by gravity. S—Stored Water.

Condition of System Topography Bench River Basin

Adequate Supply: Yes..... No..... Explain

Remarks

Also in: Plat No..... Twp..... Rge.....	Plat No..... Twp..... Rge.....	Plat No..... Twp..... Rge.....
Plat No..... Twp..... Rge.....	Plat No..... Twp..... Rge.....	Plat No..... Twp..... Rge.....

Information From:
Isabelle
Otto

County Broadwater

Farm Checked: Date 8-9-55

By Clint Furuholmen

STATE OF MONTANA
STATE ENGINEERS OFFICE
Water Resources Survey

T...2N...R...1E... Plat No...42...

Photo No. 18A-126

Legal Land Owner Merrill F. Vaught Address Three Forks, Montana

Operator Same Address

Water is delivered by:— 1. Private System; 2. Ditch Company; 3. State Project; 4. Federal Project; 5. Irrigation District

If under Ditch Company, Irrigation District, or Government Project, state the number of shares or inches, acre feet, as the case may be in said system

[illegible]

NOTE: R—Denotes Regular Irrigation. F—Flood Irrigation. P—Water diverted by means of pumping. G—Water diverted by gravity. S—Stored Water.

Condition of System Topography Bench River Basin

Adequate Supply: Yes..... No..... Explain

Remarks	
---------	--

Also in: Plat No.....	Twp.....	Rge.....	Plat No.....	Twp.....	Rge.....	Plat No.....	Twp.....	Rge.....
Plat No.....	Twp.....	Rge.....	Plat No.....	Twp.....	Rge.....	Plat No.....	Twp.....	Rge.....

Information From:

Field Survey

TIN-RUE

F-1-A 3M-9-55

County Broadwater.....

Farin Checked: Date May 4, 1957

By Furuholmen

Legal Land Owner T. J. Finnegan

Operator Same

Water is delivered by:--- 1. Private System; 2. Ditch Company; 3. State Project; 4. Federal Project; 5. Irrigation District

If under Ditch Company, Irrigation District, or Government Project, state the number of shares or inches, acre foot, as the case may be in said system

[illegible]

NOTE: R—Denotes Regular Irrigation. F—Flood Irrigation. P—Water diverted by means of pumping. G—Water diverted by gravity. S—Stored Water.

Condition of System Good Topography River Bottom River Basin Jefferson-Missouri

Adequate Supply: Yes.....^X..... No.

Topography River Bottom

River Basin Jefferson-Missouri

Adequate Supply: Yes.....^X..... No..... Explain

Remarks Has 300 shares in Old Hale Ditch. Abandoned old ditch with appropriation 1031

```
.....
```

[illegible]

.....

.....

.....

.....

.....

.....

.....

.....

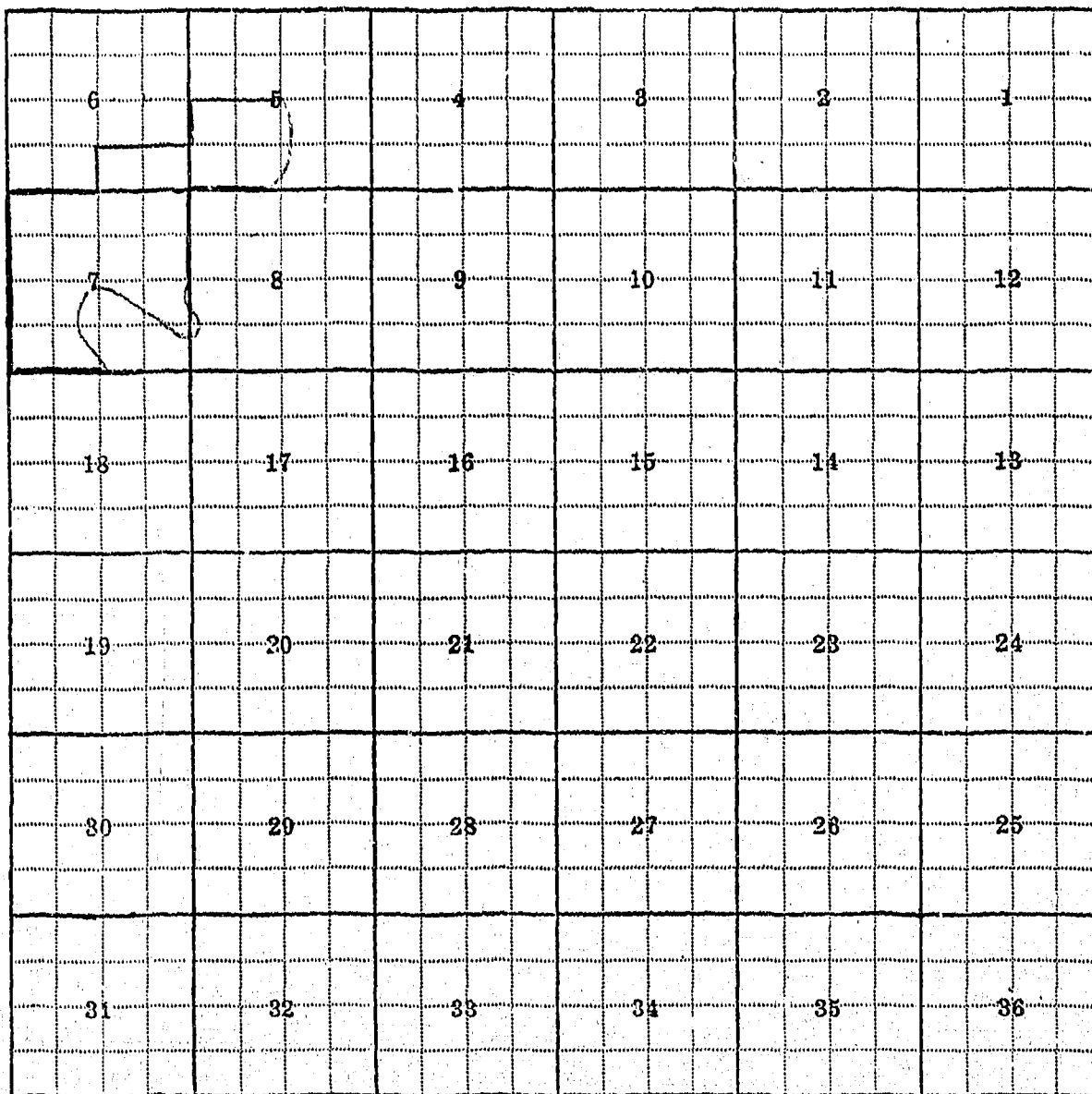
.....

Also in: Plat No. Twp. Rge. | Plat No. Twp. Rge. | Plat No. Twp. Rge.

Plat No.....	Twp.....	Rge.....	Plat No.....	Twp.....	Rge.....	Plat No.....	Twp.....	Rge.....
--------------	----------	----------	--------------	----------	----------	--------------	----------	----------

Information From:

T. J. Finnegan



5-B, 6-C, 7-A