

County **Broadwater**.....

Farm Checked: Date.....Oct. 26, 1955.....

By Furuholmen

STATE OF MONTANA
STATE ENGINEERS OFFICE
Water Resources Survey

T. 6N.....R...2E.... Plat No. 26.....

Photo No. 16A-113

Legal Land Owner W. Paul Hahn et ux Address Townsend, Montana

Operator	Same	Address

Water is delivered by:— 1. Private System; 2. Ditch Company; 3. State Project; 4. Federal Project; 5. Irrigation District

If under Ditch Company, Irrigation District, or Government Project, state the number of acres or inches, acre feet, as the case may be in said system

NOTE: R—Denotes Regular Irrigation. F—Flood Irrigation. P—Water diverted by means of pumping. G—Water diverted by gravity. S—Stored Water.

Condition of System Fair Topography Bottom Land River Basin Missouri River

Adequate Supply: Yes. ☒ No ☐ Explain _____

Remarks Does not own any of Montana Ditch Co., however, has potential land as shown under same. Exchanges Deep Creek water for B.M.W.U.A. Water.

* D-112 Webb Brogan--70", Paul Hahn--50". Town of Townsend--120" (70" leased to Chas. & Jacob Mitchell.

* Also in: Plat No12..... Twp..8N... Rge..1W...	Plat No..... Twp..... Rge.....	Plat No..... Twp..... Rge.....
Plat No..... Twp..... Rge.....	Plat No..... Twp..... Rge.....	Plat No..... Twp..... Rge.....

Information From:

Paul Hahn

6	5	4	3	2	1
7	8	9	10	11	12
13	17	16	15	14	13
19	20	21	22	23	24
29	29	28	27	26	25
31	32	33	34	35	36

7-E, 8-C

County Broadwater.....

Farm Checked: Date Oct. 6, 1955

By Furukolmen.....

STATE OF MONTANA
STATE ENGINEERS OFFICE
Water Resources Survey

T. 6N.....R. 2E..... Plat No. 26

Photo No. 16A-144.....

Legal Land Owner Edward E. Houser, et ux Address Townsend, Mont.

Operator	Same	Address

Water is delivered by:— 1. Private System; 2. Ditch Company; 3. State Project; 4. Federal Project; 5. Irrigation District

If under Ditch Company, Irrigation District, or Government Project, state the number of shares or inches, acre feet, as the case may be in said system

[illegible]

NOTE: R—Denotes Regular Irrigation. F—Flood Irrigation. P—Water diverted by means of pumping. G—Water diverted by gravity. S—Stored Water.

Condition of System Good Topography Creek bottom & bench River Basin Deep Cr. - Missouri

Adequate Supply: Yes ☒ No ☐ Explain _____

Remarks _____

Also in: Plat No.....	Twp.....	Rge.....	Plat No.....	Twp.....	Rge.....	Plat No.....	Twp.....	Rge.....
Plat No.....	Twp.....	Rge.....	Plat No.....	Twp.....	Rge.....	Plat No.....	Twp.....	Rge.....

Information From:

Chas. Ross (Comm.)

6	5	4	3	2	1
7	8	9	10	11	12
13	14	15	16	17	18
19	20	21	22	23	24
25	26	27	28	29	30
31	32	33	34	35	36

2D.

County Broadwater.....

Farm Checked: Date Oct. 25, 1955

By Furuholmen

STATE OF MONTANA
STATE ENGINEERS OFFICE
Water Resources Survey

T...64...R...2E... Plat No...26...

Photo No. 16A-113

Legal Land Owner Vera M. Lodge

Address

Operator Charles Scofield

Address Townsend, Montana

Water is delivered by:— 1. Private System, 2. Ditch Company; 3. State Project; 4. Federal Project; 5. Irrigation District

If under Ditch Company, Irrigation District, or Government Project, state the number of shares or inches, acre feet, as the case may be in said system

[illegible]

NOTE: R—Denotes Regular Irrigation. F—Flood Irrigation. P—Water diverted by means of pumping. G—Water diverted by gravity. S—Stored Water.

Condition of System	Fair	Topography	Bottom Land	River Basin	Missouri River
---------------------	------	------------	-------------	-------------	----------------

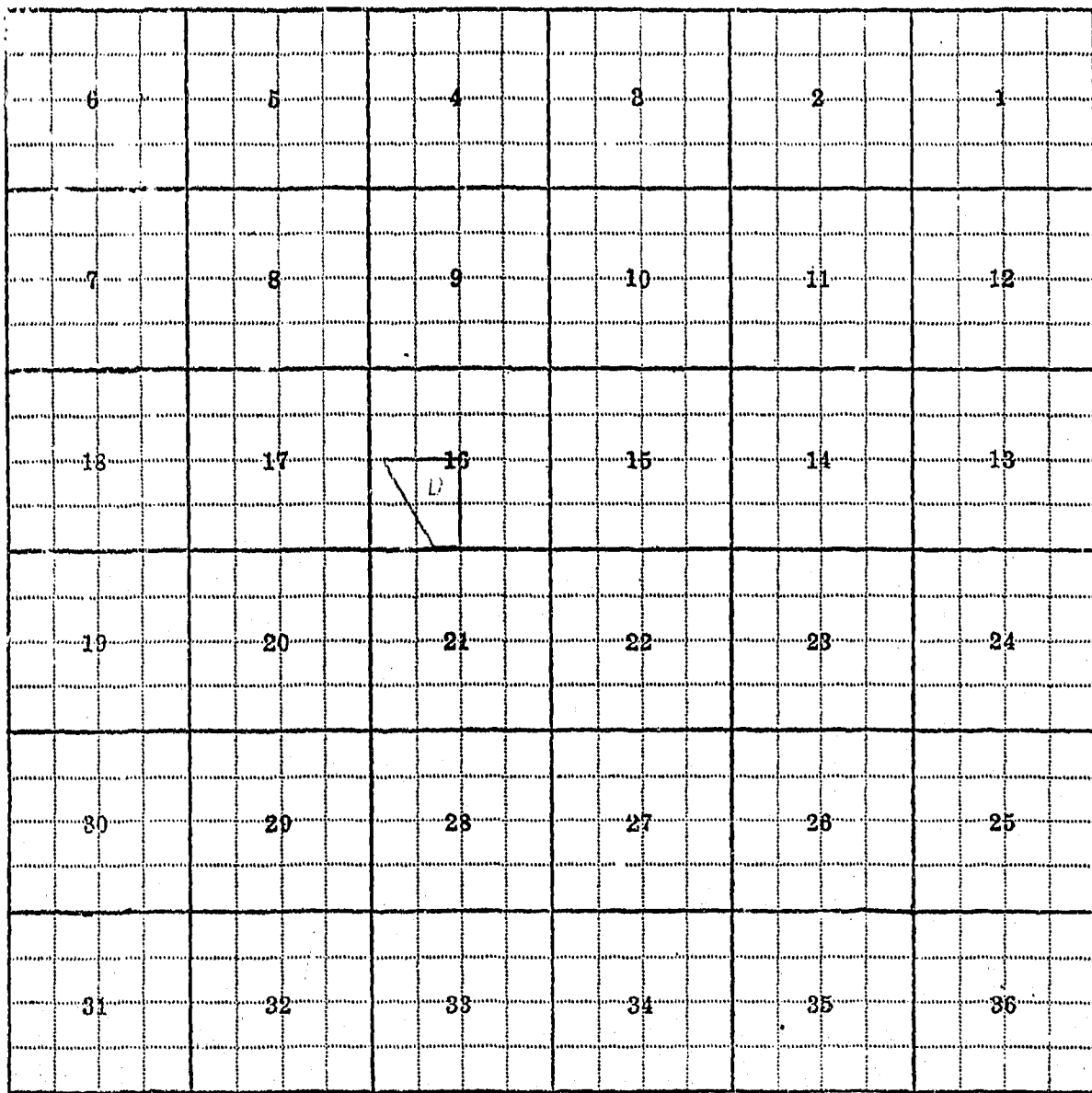
Condom Supply: Yes ☒ No ☐ Explain _____

Remarks	D-114 - Vera M. Lodge - 115", of which 36" used by Charles Scofield on this land and 79" used by Walter Bagen elsewhere in this township. Additional 15" owned by Joe Vercillin and used in this township. Joe Vercillin also has the 70" of 3-1-68 water listed under D-114. Deep creek water exchanged for B.M.W.D.A. water.
---------	--

Also in: Plat No.....	Twp.....	Rge.....	Plat No.....	Twp.....	Rge.....	Plat No.....	Twp.....	Rge.....
Plat No.....	Twp.....	Rge.....	Plat No.....	Twp.....	Rge.....	Plat No.....	Twp.....	Rge.....

Information From:

Charles Scofield



16-D

County Broadwater

By Furuholmen.....

УДК 62-50 3

Photo No. 16A-113, 16A-142

Address

Address Townsend, Montana

If under Ditch Company, Irrigation District, or Government Project, state the number of shares or inches, acre feet, as the case may be in said system

NOTE: R—Denotes Reg'lar Irrigation. F—Flood Irrigation. P—Water diverted by means of pumping. G—Water diverted by gravity. S—Stored Water.

Condition of System	Fair	Topography	Bottom Land	River Basin	Missouri River
Adequate Supply:	Yes <input checked="" type="checkbox"/> No <input type="checkbox"/>	Explain			
Remarks	D-114-Vera M. Lodge-115", of which 79" used by Vera Lodge on this land and 36" used by Charles Scofield elsewhere in this township. Additional 15" owned by Joe Vercillin and used in this township. Joe Vercillin also has the 70" of 3-1-68 water listed under D-114. Deep creek water exchanged for B.M.W.U.A. water.				

Also in: Plat No.....	Twp.....	Rge.....	Plat No.....	Twp.....	Rge.....	Plat No.....	Twp.....	Rge.....
Plat No.....	Twp.....	Rge.....	Plat No.....	Twp.....	Rge.....	Plat No.....	Twp.....	Rge.....

Information From:
Paul Carson

6	5	4	3	2	1
7	8	9	10	11	12
18	17	16	15	14	13
19	20	21	22	23	24
30	29	28	27	26	25
31	32	33	34	35	36

16-E, 17-B,

6	5	4	3	2	1
7	8	9	10	11	12
13	14	15	16	17	18
19	20	21	22	23	24
25	26	27	28	29	30
31	32	33	34	35	36

220

6	5	4	3	2	1
7	8	9	10	11	12
13	17	16	15	14	13
19	20	21	22	23	24
29	29	28	27	26	25
31	32	33	34	35	36

35A.

County Broadwater.....

Farm Checked: Date Oct. 25, 1955

By Furuholmen

STATE OF MONTANA
STATE ENGINEERS OFFICE
Water Resources Survey

T...GN...R.....2E Plat No..... 26

Photo No.....16A-113.....

Legal Land Owner Mildred Miller

Address _____

OperatorChris Miller.....

Address Townsend, Montana

Water is delivered by:— 1. Private System; 2. Ditch Company; 3. State Project; 4. Federal Project; 5. Irrigation District

If under Ditch Company, Irrigation District, or Government Project, state the number of shares or inches, acre feet, as the case may be in said system

[illegible]

NOTE: R—Denotes Regular Irrigation. F—Flood Irrigation. P—Water diverted by means of pumping. G—Water diverted by gravity. S—Stored Water.

Condition of System Fair Topography Creek Bottom River Basin Missouri River

Adequate Supply: Yes ^X..... No..... Explain

Remarks 325 af. belongs to operator.

75A 125 0 6 1 100 100 100

Also in: Plat No.....	Twp.....	Rge.....	Plat No.....	Twp.....	Rge.....	Plat No.....	Twp.....	Rge.....
Plat No.....	Twp.....	Rge.....	Plat No.....	Twp.....	Rge.....	Plat No.....	Twp.....	Rge.....

Information From:

John Post & Hugh Whitehead

6	5	4	3	2	1
7	8	9	10	11	12
		C			
13	14	15	16	17	18
19	20	21	22	23	24
26	27	28	29	30	31
32	33	34	35	36	

9-C

County Broadwater

Farm Checked: Date...Oct 25, 1955

By ...Furubolmen.....

STATE OF MONTANA
STATE ENGINEERS OFFICE
Water Resources Survey

T. 6N. R. 2E Plat No. 3)

Photo No. 10A-113

Legal Land Owner Mildred Miller & John Post Address _____

Operator Chris Miller Address Townsend, Montana

Water is delivered by:— 1. Private System; 2. Ditch Company; 3. State Project; 4. Federal Project; 5. Irrigation District

If under Ditch Company, Irrigation District, or Government Project, state the number of shares or inches, acre feet, as the case may be in said system

[illegible]

NOTE: R—Denotes Regular Irrigation. F—Flood Irrigation. P—Water diverted by means of pumping. G—Water diverted by gravity. S—Stored Water.

Condition of System Fair Topography Creek Bottom River Basin Missouri River

Adequate Supply: Yes X No _____ Explain _____

Adequacy	Supply, red.
Remarks	Uses part of 025 af, which belongs to operator of B.N.W.U.A.

[illegible]

Also in: Plat No.....	Twp.....	Rge.....	Plat No.....	Twp.....	Rge.....	Plat No.....	Twp.....	Rge.....
Plat No.....	Twp.....	Rge.....	Plat No.....	Twp.....	Rge.....	Plat No.....	Twp.....	Rge.....

Information From:

John Post

	6		5		4		3		2		1	
	7		8		9		10		11		12	
	18		17		16		15		14		13	
	19		20		21		22		23		24	
	30		29		28		27		26		25	
	31		32		33		34		35		36	

9-11.

.....

.....

.....

County Broadwater

By Furuholmen

Legal Land Owner Mitchell Ranches

Operator Charles & Jacob Mitchell.

Water is delivered by:— 1. Private System; 2. Ditch Company; 3. State Project; 4. Federal Project; 5. Irrigation District

If under Ditch Company, Irrigation District, or Government Project, state the number of shares or inches, acre feet, as the case may be in said system

[illegible]

NOTE: R—Denotes Regular Irrigation. F—Flood Irrigation. P—Water diverted by means of pumping. G—Water diverted by gravity. S—Stored Water.

Condition of System Fair Topography Creek bottom C bench River Basin Missouri River, Deep Creek

Remarks 70" of D-112 leased from City of Townsend. Buys 100 sf. of B. M. W. U. A.

D-112 Webb Grogan ---70"
Paul Hahn ---50"
City of Townsend---120"

82-A-1	100AE
127-A-2	450AE
219-A-1	300AE
	800AE

Also in: Plat No..... Twp..... Rge.....	Plat No..... Twp..... Rge.....	Plat No..... Twp..... Rge.....
Plat No..... Twp..... Rge.....	Plat No..... Twp..... Rge.....	Plat No..... Twp..... Rge.....

Information From:

Chas. Ross (Comm)

County **Broadwater**

Farm Checked: Date Oct. 6, 1955

By Furuholmen

STATE OF MONTANA
STATE ENGINEERS OFFICE
Water Resources Survey

T. 6N R. 2E Plat N. 26

Photo No. 16A-144

Legal Land Owner **Montana, State of** Address

Operator Edward E. Heuer (Buying) Address Townsend, Montana

Water is delivered by:— 1. Private System; 2. Ditch Company; 3. State Project; 4. Federal Project; 5. Irrigation District

If under Ditch Company, Irrigation District, or Government Project, state the number of shares or inches, acre feet, as the case may be in said system

[illegible]

NOTE: R—Denotes Regular Irrigation. F—Flood Irrigation. P—Water diverted by means of pumping. G—Water diverted by gravity. S—Stored Water.

Condition of System Good Topography Creek bottom & Bench River Basin Missouri R. - Deep Cr.

Adequate Supply: Yes ☒ No ☐ Explain _____

Remarks	Rights also used on Edward E. Hower land in this Twp. (A-277 et al) W. C. Dubon, C. B. Fairchile, George Garver
---------	--

Also in: Plat No.....	Twp.....	Rge.....	Plat No.....	Twp.....	Rge.....	Plat No.....	Twp.....	Rge.....
Plat No.....	Twp.....	Rge.....	Plat No.....	Twp.....	Rge.....	Plat No.....	Twp.....	Rge.....

Information From:

Charles Ross (Comm)

6	5	4	3	2	1
7	8	9	10	11	12
13	17	16	15	14	13
19	20	21	22	23	24
29	29	28	27	26	25
31	32	33	34	35	36

2-B

County **Broadwater**

Farm Checked: Date...Oct...19...1955

By Furuholmen

STATE OF MONTANA
STATE ENGINEERS OFFICE
Water Resources Survey

T. 6N R. 2E Plat No. 26

Photo No. 16A-113, 16A-143

Legal Land Owner Richard F. Moudree

Address Townsend, Montana

Operator Same

Address

Water is delivered by:— 1. Private System; 2. Ditch Company; 3. State Project; 4. Federal Project; 5. Irrigation District

If under Ditch Company, Irrigation District, or Government Project, state the number of shares or inches, acre feet, as the case may be in said system

[illegible]

NOTE: R—Denotes Regular Irrigation. F—Flood Irrigation. P—Water diverted by means of pumping. G—Water diverted by gravity. S—Stored Water.

Condition of System Good Topography Bottom River Basin Missouri River

Condition: Supply Yes ☒ No ☐ Explain _____

Remarks D-114 - R. F. Moudree - 35". Joe Vercillin - 35". D-118 - R. F. Moudree - 110". W. H. Vennekolt - 110".

1294 1164.5

.....

Also in: Plat No..... Twp..... Rge.....			Plat No..... Twp..... Rge.....			Plat No..... Twp..... Rge.....			Information From:
---	--	--	--------------------------------	--	--	--------------------------------	--	--	-------------------

Flat No.....	Twp.....	Rge.....	Flat No.....	Twp.....	Rge.....	Flat No.....	Twp.....	Rge.....	N. F. Mondree
--------------	----------	----------	--------------	----------	----------	--------------	----------	----------	---------------

Information From:

R. F. Moudree

6	5	4	3	2	1
7	8	9	10	11	12
13	14	15	16	17	18
19	20	21	22	23	24
25	26	27	28	29	30
31	32	33	34	35	36

16-C, 20-A, 21-A.

County Broadwater

Farm Checked: Date...Sept.....13,....1955

By Furuholmen.....

STATE OF MONTANA
STATE ENGINEERS OFFICE
Water Resources Survey

T...6N...R....2E. Plat No....26

Photo No. 16A-143

Legal Land Owner William Prosser et ux

AddressTownsend...Montana.

Operator John A. Plymale

AddressTownsend, Montana.

Water is delivered by:— 1. Private System; 2. Ditch Company; 3. State Project; 4. Federal Project; 5. Irrigation District

If under Ditch Company, Irrigation District, or Government Project, state the number of shares or inches, acre feet, as the case may be in said system.

[illegible]

NOTE: R—Denotes Regular Irrigation. F—Flood Irrigation. P—Water diverted by means of pumping. G—Water diverted by gravity. S—Stored Water.

Condition of System Fair Topography Creek Bottom & Bench River Basin Missouri-Deep Creek

Adequate Supply: Yes..... No X Explain Flood rights in Deep Creek

Remarks Limited to 250 M.I. of A-292A by four way agreement

Has 600 af. in B.M.W.U.A. +

82-4-1-B 600 A.C.

82-A 50 A.F.

Also in: Plat No.....	Twp.....	Rge.....	Plat No.....	Twp.....	Rge.....	Plat No.....	Twp.....	Rge.....
Plat No.....	Twp.....	Rge.....	Plat No.....	Twp.....	Rge.....	Plat No.....	Twp.....	Rge.....

Information From:

William Prosser

6	5	4	3	2	1
7	8	9	10	11	12
13	17	16	15	14	13
19	20	21	22	23	24
29	29	28	27	26	25
31	32	33	34	35	36

2-C, 3-A, 10-B

6	5	4	3	2	1
7	8	9	10	11	12
13	14	15	16	17	18
19	20	21	22	23	24
25	26	27	28	29	30
31	32	33	34	35	36

5-B, 6-A

6	5	4	3	2	1
7	8	9	10	11	12
13	17	16	15	14	13
19	20	21	22	23	24
29	29	28	27	26	25
31	32	33	34	35	36

2-E, 3-B, 10-A, 15-A.

6	5	4	3	2	1	
7	8	9	10	11	12	
13	17	16	15	14	13	
10	A	20	21	22	23	24
20	29	28	27	26	25	
31	32	33	34	35	36	

19-A, 30-B

CountyBroadwater.....

Farm Checked: Date.....Aug....18....1955

By Furuholmen

STATE OF MONTANA
STATE ENGINEERS OFFICE
Water Resources Survey

T...6N...R.....2E Plat No..26

Photo No. 16A-142

Legal Land Owner Elizabeth & Ed. Shelly

Address Townsend, Montana

Operator Same.

Address

Water is delivered by:— 1. Private System;

2. Ditch Company;

3. State Project;

4. Federal Project:

5. Irrigation District

If under Ditch Company, Irrigation District, or Government Project, state the number of shares or inches, acre feet, as the case may be in said system.

[illegible]

NOTE: R—Denotes Regular Irrigation. F—Flood Irrigation. P—Water diverted by means of pumping. G—Water diverted by gravity. S—Stored Water.

Condition of System Fair Topography Creek bottom & bench River Basin Missouri River


Adequate Supply: Yes.....**X**..... No..... Explain

Adequate Supply, Yes	No	Explain
Remarks	Donald & Frank Shearer exchange 75 af. each of B.M.W.U.A. for use of these Grayson Creek rights. This is in addition to 100 af. of shown above.	

Also in: Plat No.....	Twp.....	Rge.....	Plat No.....	Twp.....	Rge.....	Plat No.....	Twp.....	Rge.....
Plat No.....	Twp.....	Rge.....	Plat No.....	Twp.....	Rge.....	Plat No.....	Twp.....	Rge.....

Information From:

Ed Shelly



15-C, 22-A.

6	5	4	3	2	1
7	8	9	10	11	12
13	17	16	15	14	13
19	20	21	22	23	24
20	20	23	27	26	25
31	32	33	34	35	36

31-A, 32-B.

	6		5		4		3
C	7		8		9		10
	18		17		16		15
B							
	19		20		21		22
	30		29		28		27
	31		32		33		34
D							

7-C, 17-C, 18-A, 19-B, 20-C, 30-A, 31-B

County Broadwater.....

Farm Checked: Date...Oct....25...1955

By Furuholmen

STATE OF MONTANA
STATE ENGINEERS OFFICE
Water Resources Survey

T. 6N. R. 2E. Plot No. 26

Photo No. 16A-113, 16A-143

Legal Land Owner W. H. Vennekolf

Address Townsend, Montana

Operator Same

Address

Water is delivered by:— 1. Private System; 2. Ditch Company; 3. State Project; 4. Federal Project; 5. Irrigation District

If under Ditch Company, Irrigation District, or Government Project, state the number of shares or inches, acre feet, as the case may be in said system

[illegible]

NOTE: R—Denotes Regular Irrigation. F—Flood Irrigation. P—Water diverted by means of pumping. G—Water diverted by gravity. S—Stored Water.

Condition of System Good Topography Bottom land & Bench River Basin Missouri River

Adequate Suppl. Yes ☒ No ☐ Explain _____

Remarks D-118 W. H. Vennekolf-110", R.F. Moudree 110".
Has 600 af. B.M.W.J.A.

124-3	400	A-E
215 A	2	A-E
100	1	A-E

Also in: Plat No.....	Twp.....	Rge.....	Plat No.....	Twp.....	Rge.....	Plat No.....	Twp.....	Rge.....
Plat No.....	Twp.....	Rge.....	Plat No.....	Twp.....	Rge.....	Plat No.....	Twp.....	Rge.....

Information From:
W. H. Vennekolf

6	5	4	3	2	1
7	8	9	10	11	12
13	17	15	15	14	13
19	20	21	22	23	24
30	29	28	27	26	25
31	32	33	34	35	36

10-C, 15-B, 16-A.

County Broadwater.....

Farm Checked: Date. Oct. 24, 1955

By Furuholmen

STATE OF MONTANA
STATE ENGINEERS OFFICE
Water Resources Survey

T...GN...R.....2E Plat No....26. . .

Photo No. 16A-113

Legal Land Owner Joe Vercellin

Address

Operator Albert Arnett

Address Townsend, Montana

Water is delivered by:— 1. Private System; 2. Ditch Company; 3. State Project; 4. Federal Project; 5. Irrigation District

If under Ditch Company, Irrigation District, or Government Project, state the number of shares or inches, acre feet, as the case may be in said system

[illegible]

NOTE: R—Denotes Regular Irrigation. F—Flood Irrigation P—Water diverted by means of pumping. G—Water diverted by gravity. S—Stored Water.

Condition of System Fair Topography Bottom Land River Basin Missouri River

Adequate Supply: Yes.....X..... No..... Explain

Remarks D-114, of 4-2-66 date, Joe Vercellin - 15", Vera M. Lodge - 115", of 3-1-68 date, Joe Vercellin - 35",
B. E. Moudree - 35". Exchanges Deep Creek water for B.M.W.H.A. Water.

246 36418

Also in: Plat No..... Twp..... Rge.....	Plat No..... Twp..... Rge.....	Plat No..... Twp..... Rge.....
Plat No..... Twp..... Rge.....	Plat No..... Twp..... Rge.....	Plat No..... Twp..... Rge.....

Information From:

Mrs. Arnett

5	6	4	3	2	1
7	8	9	10	11	12
13	17	16	15	14	13
19	20	21	22	23	24
29	29	28	27	26	25
31	32	33	34	35	36

16-B

County Broadwater.....

Farm Checked: Date.....Oct. 27, 1955

By Furuholm

STATE OF MONTANA
STATE ENGINEERS OFFICE
Water Resources Survey

T. 6N. R. 26. Plat No. 26

Photo No. 16A-1-12

Legal Land Owner J. Clifford Wallace

Address

Operator Clyde Alley (buying).

Address Townsend, Montana

Water is delivered by:— 1. Private System; 2. Ditch Company; 3. State Project; 4. Federal Project; 5. Irrigation District

If under Ditch Company, Irrigation District, or Government Project, state the number of shares or inches, acre feet, as the case may be in said system

[illegible]

NOTE: R—Denotes Regular Irrigation. F—Flood Irrigation. P—Water diverted by means of pumping. G—Water diverted by gravity. S—Stored Water.

Condition of System Fair Topography Bottom Land River Basin Missouri River

Adequate Supply: Yes.....X..... No..... Explain

Remarks 25 af. reserved from J. C. Wallace contract of 225 af.

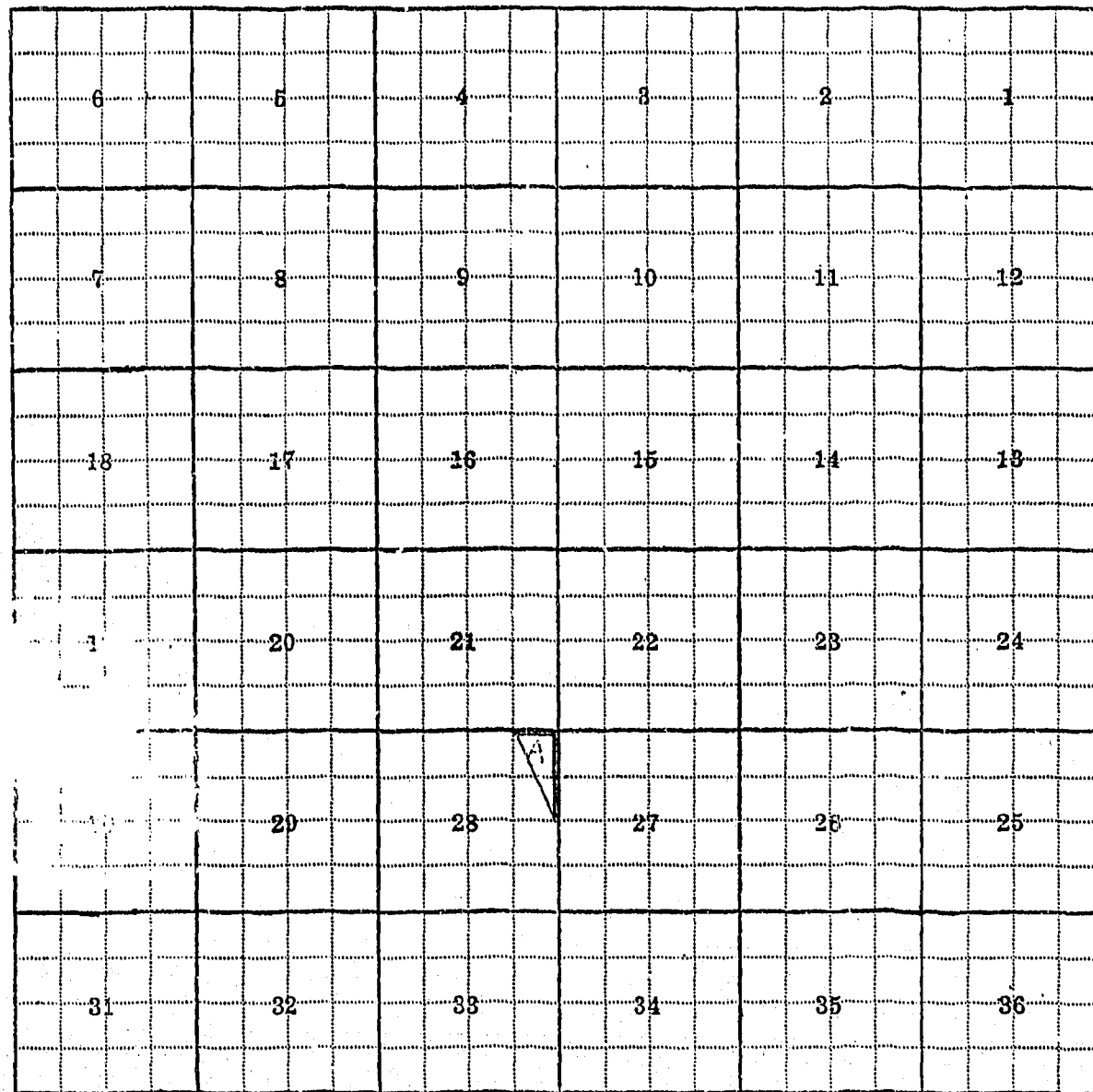
203-A-1 200 65

229-B-1

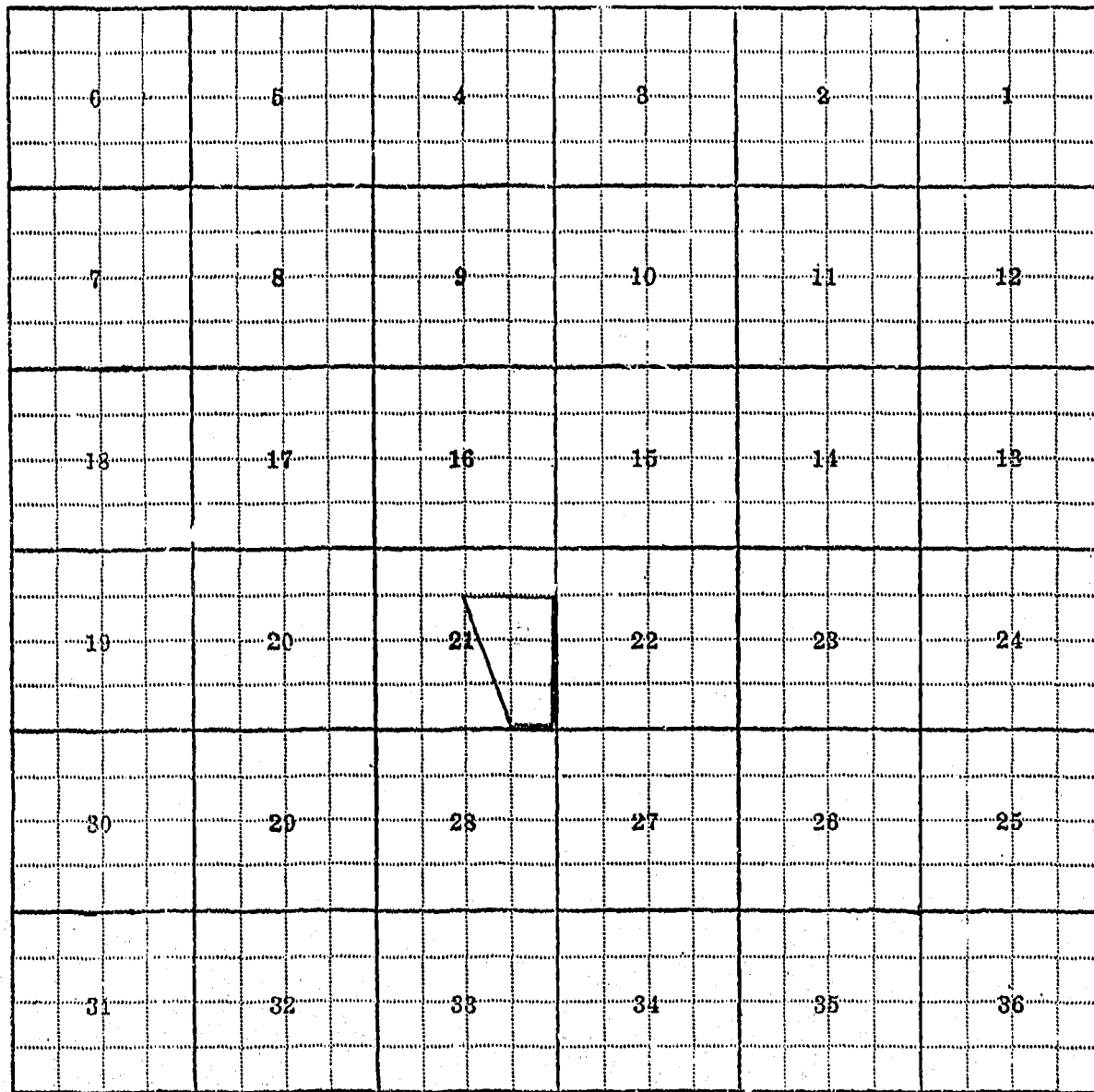
Also in: Plat No.....	Twp.....	Rge.....	Plat No.....	Twp.....	Rge.....	Plat No.....	Twp.....	Rge.....
Plat No.....	Twp.....	Rge.....	Plat No.....	Twp.....	Rge.....	Plat No.....	Twp.....	Rge.....

Information From:

Clyde Alley



28-A



21-B

County Broadwater

Farm Checked: Date Aug. 16, 1955

By Furuholmen

STATE OF MONTANA
STATE ENGINEERS OFFICE
Water Resources Survey

T. 6N R. 2E Plat No. 26

Photo No. 16A-143

Legal Land Owner John Zubrick, etux

Address Townsend, Montana

Operator Same

Address

Water is delivered by:— 1. Private System; 2. Ditch Company; 3. State Project; 4. Federal Project; 5. Irrigation District

If under Ditch Company, Irrigation District, or Government Project, state the number of shares or inches, acre feet, as the case may be in said system

[illegible]

NOTE: R—Denotes Regular Irrigation. F—Flood Irrigation. P—Water diverted by means of pumping. G—Water diverted by gravity. S—Stored Water.

Condition of System Good Topography Bench River Basin Missouri R. - Deep Creek

Condition of System topography river basin MISSOURI R. DEER CANYON
Adequate Supply: Yes ☒ No Explain with exchange water

Remarks A-279 - John Zubrich - 100", Jessie Ridgway - 100", Frank Flynn - 100". Buys 450 af. of B.M.W.U.A. in exchange for Deep Creek water in addition to above listed rights.

Also in: Plat No.....	Twp.....	Rge.....	Plat No.....	Twp.....	Rge.....	Plat No.....	Twp.....	Rge.....
Plat No.....	Twp.....	Rge.....	Plat No.....	Twp.....	Rge.....	Plat No.....	Twp.....	Rge.....

Information From:

John Zubrich

6	5	4	3	2	1
7	8	9	10	11	12
18	17	16	15	14	13
19	20	21	22	23	24
30	29	28	27	26	25
31	32	33	34	35	36

11-A, 12-B

County Broadwater

Farm Checked: Date 9-14-55

By Dave & Vaughn

3

T. 6N R. 2E Plat. No. 26

Photo No. 16A-114, 16A-142

Legal Land Owner J. Clifford Wallace

Address

Operator Don Holloway(buying) Clyde Alley (buying)

Address

Water is delivered by:— 1. Private System; 2. Ditch Company; 3. State Project; 4. Federal Project; 5. Irrigation District

If under Ditch Company, Irrigation District, or Government Project, state the number of shares or inches, acre feet, as the case may be in said system

[illegible]

NOTE: R—Denotes Regular Irrigation. F—Flood Irrigation. P—Water diverted by means of pumping. G—Water diverted by gravity. S—Stored Water.

Condition of System	Good	Topography	Valley	River Basin
---------------------	------	------------	--------	-------------

Adequate Supply: Yes ☐ No ☒ Explain _____

Remarks Don Holloway has 450 af. of B. M. W. U. A. canal water part of which he uses on this land.

Clyde Aleey has 25 af. of B.M.W.U.A. canal water.

9-A-2 450 A.P. On 10/11/1973

Also in: Plat No. Twp. Rge.	Plat No. Twp. Rge.	Plat No. Twp. Rge.
Plat No. Twp. Rge.	Plat No. Twp. Rge.	Plat No. Twp. Rge.

Information From:

Don Holloway

6	5	4	3	2	1
7	8	9	10	11	12
13	14	15	16	17	18
19	20	21	22	23	24
J. Clifford Wallace		Be	Don Holloway (buying)		
25	26	27	28	29	30
31	32	33	34	35	36

21-B, 28-A

County Broadwater

Farm Checked: Date..... **Oct. 25, 1955**

By Furnholmen

STATE OF MONTANA
STATE ENGINEERS OFFICE
Water Resources Survey

T. 6N R. 2E Plat No. 26

Photo No. 16A-113

Legal Land OwnerRaymond Wallace, etux

Address Townsend, Montana

OperatorSame.

Address

Water is delivered by:— 1. Private System; 2. Ditch Company; 3. State Project; 4. Federal Project; 5. Irrigation District

If under Ditch Company, Irrigation District, or Government Project, state the number of shares or inches, acre feet, as the case may be in said system

[illegible]

NOTE: R—Denotes Regular Irrigation. F—Flood Irrigation. P—Water diverted by means of pumping. G—Water diverted by gravity. S—Stored Water.

Condition of System Fair Topography Bottom Land River Basin Missouri River

Adequate Supply: Yes ☒ No ☐ Explain Exchanges Deep Creek water for B. M. W. U. A. Water

Remarks	Exchanges Deep Creek water for B. M. W. U. A. Water
---------	---

Also in: Plat No.....	Twp.....	Rge.....	Plat No.....	Twp.....	Rge.....	Plat No.....	Twp.....	Rge.....
Plat No.....	Twp.....	Rge.....	Plat No.....	Twp.....	Rge.....	Plat No.....	Twp.....	Rge.....

Information From:

Chas. Ross (Comm)

6	5	4	3	2	1
7	8	9	10	11	12
18	17	16	15	14	13
19	20	21	22	23	24
30	29	28	27	26	25
31	32	33	34	35	36

5-A. P-A

County Broadwater

Farm Checked: Date Oct. 3, 1955

By J. Pouliot

STATE OF MONTANA
STATE ENGINEERS OFFICE
Water Resources Survey

T. 6N.....R. 1E..... Plat No 25

Photo No. 18A-111, 18A-112

Legal Land Owner United States of America

Address _____

Operator Alfred Doughty

Address Radersburg, Montana

Water is delivered by:— 1. Private System; 2. Ditch Company; 3. State Project; 4. Federal Project; 5. Irrigation District

If under Ditch Company, Irrigation District, or Government Project, state the number of shares or inches, acre feet, as the case may be in said system

[illegible]

NOTE: R—Denotes Regular Irrigation. F—Flood Irrigation. P—Water diverted by means of pumping. G—Water diverted by gravity. S—Stored Water.

Condition of System Good Topography First Bench River Basin Missouri R., Crow Cr.
Adequate Supply: Yes X No Explain
Remarks D-104 owned by operator who uses it also on his own land.

Remarks D-104 owned by operator who uses it also on his own land.

Also in: Plat No.....	Twp.....	Rge.....	Flat No.....	Tw.....	Rge.....	Plat No.....	Tw.....	Rge.....
Plat No.....	Tw.....	Rge.....	Plat No.....	Tw.....	Rge.....	Plat No.....	Tw.....	Rge.....

Information From:

Field Survey

6	5	4	3	2	1
7	8	9	10	11	12
13	17	16	15	14	13
19	20	21	22	23	24
30	29	28	27	26	25
	A				
31	32	33	34	35	36

29-A

TLN-R3E

County Broadwater

Farm Checked: Date.....

By

STATE OF MONTANA
STATE ENGINEERS OFFICE
Water Resources Survey

T. 6N.....R.....3E..... Plat No..... 27.

Photo No. 16A-206

Legal Land Owner Glenn & James Clopton

Address

Operator

Address

Water is delivered by:— 1. Private System; 2. Ditch Company; 3. State Project; 4. Federal Project; 5. Irrigation District

If under Ditch Company, Irrigation District, or Government Project, state the number of shares or inches, acre feet, as the case may be in said system.

[illegible]

NOTE: R—Denotes Regular Irrigation. F—Flood Irrigation. P—Water diverted by means of pumping. G—Water diverted by gravity. S—Stored Water.

Condition of System Topography River Basin

Adequate Supply: Yes..... No..... Explain.....

Remarks	
---------	--

Also in: Plat No..... Twp..... Rge.....	Plat No..... Twp..... Rge.....	Plat No..... Twp..... Rge.....
Plat No..... Twp..... Rge.....	Plat No..... Twp..... Rge.....	Plat No..... Twp..... Rge.....

Information From:

6	5	4	3	2	1
7	8	9	10	11	12
13	14	15	16	17	18
19	20	21	22	23	24
25	26	27	28	29	30
31	32	33	34	35	36

4-A

County Broadwater.....

Farm Checked: Date.....

By

STATE OF MONTANA
STATE ENGINEERS OFFICE
Water Resources Survey

T...6N...K 3E... Plat No. 27

Photo No. 15A-143, 15A-144,

16A-142, 16A-207,
16A-208

Legal Land OwnerChris Miller etux

Address

Operator

Address

Water is delivered by:— 1. Private System; 2. Ditch Company; 3. State Project; 4. Federal Project; 5. Irrigation District.

If under Ditch Company, Irrigation District, or Government Project, state the number of shares or inches, acre feet, as the case may be in said system

[illegible]

NOTE: R--Denotes Regular Irrigation. F--Flood Irrigation. P--Water diverted by means of pumping. G--Water diverted by gravity. S--Stored Water.

Condition of System	Topography	River Basin
---------------------------	------------------	-------------------

Adequate Supply: Yes..... No..... Explain.....

Remarks

.....

.....

.....

.....

.....

.....

.....

.....

=====

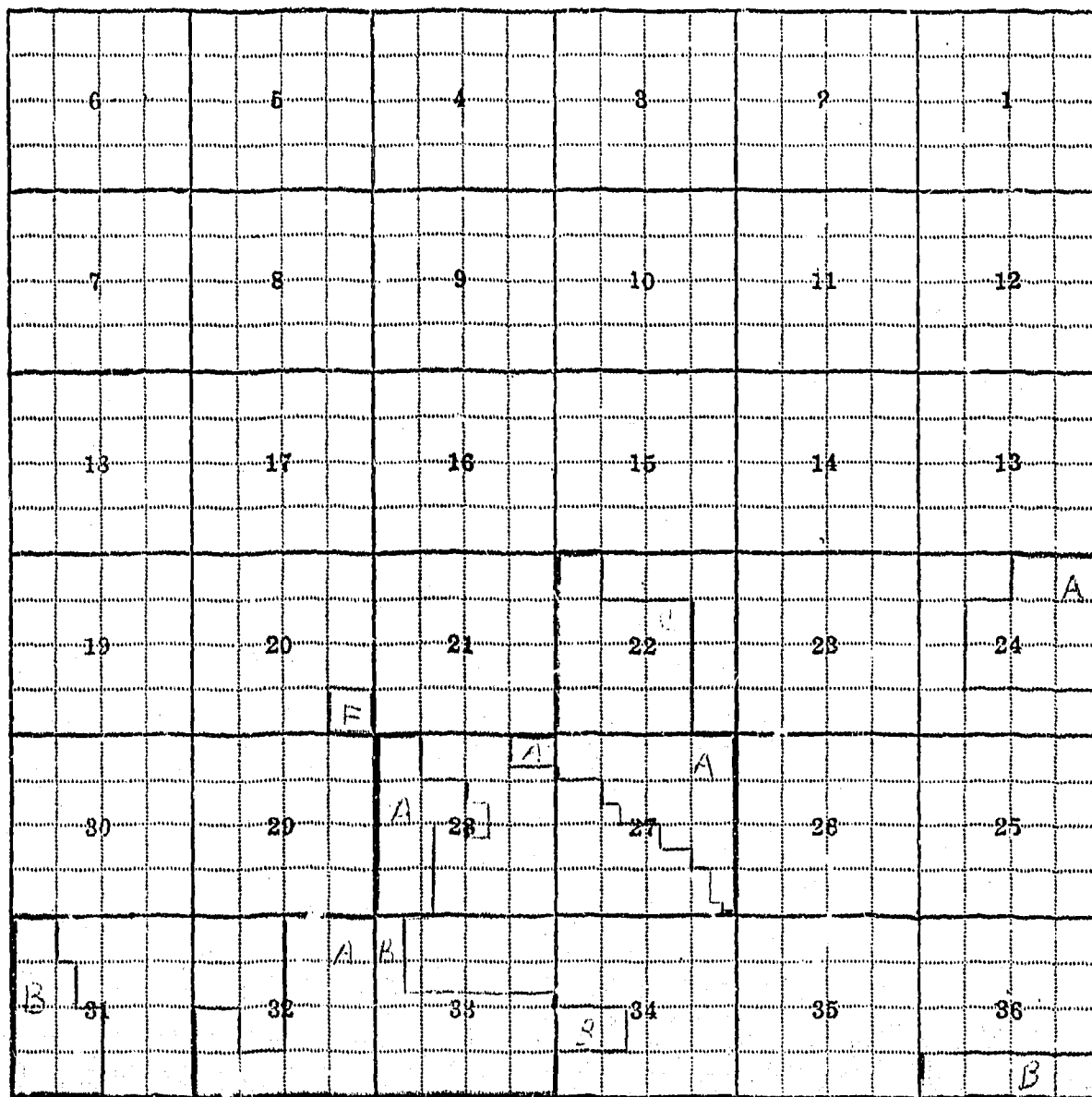
Page 26 of 26

Also in:	Plat No.	Twp.	Rge.	Plat No.	Twp.	Rge.	Plat No.	Twp.	Rge.	Location
	N 22	6N	2E	N 22	6N	2E	N 22	6N	2E	Field Station

Plat No. 20	Twp. 6N	Rge. 4E	Plat No.	Twp.	Rge.	Plat No.	Twp.	Rge.	Field Check
-------------	---------	---------	----------	------	------	----------	------	------	-------------

Information From:

Field Check



20-F, 22-C, 24-A, 27-A, 28-A, 31-B, 32-A, 33-B, 34-B, 36-B

County Broadwater

Farm Checked: Date Aug. 31, 1955

By Furuholmen

STATE OF MONTANA
STATE ENGINEERS OFFICE
Water Resources Survey

T..6N....R...3E.... Plat No...27

Photo No. 16A-207

Legal Land Owner A. F. Shearer, et ux Address Townsend, Montana

Operator	Same	Address

Water is delivered by:— 1. Private System, 2. Ditch Company; 3. State Project; 4. Federal Project; 5. Irrigation District

If under Ditch Company, Irrigation District, or Government Project, state the number of shares or inches, acre feet, as the case may be in said system.

[illegible]

NOTE: R—Denotes Regular Irrigation. F—Flood Irrigation. P—Water diverted by means of pumping. G—Water diverted by gravity. S—Stored Water.

Condition of System Fair Topography Creek Bottom River Basin Missouri R., Grayson Cr.

Adequate Supply: Yes ☒ No ☐ Explain _____

Remarks Buys 75 af. B.M.W.U.A. to exchange with Ed Shelly for use of D-153, D-155 & D-157.

213-A 7445 MID-LEVEL F-100-100

Also in: Plat No..... Twp..... Rge.....	Plat No..... Twp..... Rge.....	Plat No..... Twp..... Rge.....
Plat No..... Twp..... Rge.....	Plat No..... Twp..... Rge.....	Plat No..... Twp..... Rge.....

Information From:

Frank Shearer

6	5	4	3	2	1
7	8	9	10	11	12
18	17	16	15	14	13
19	20	21	22	23	24
30	29	28	27	26	25
31	32	33	34	35	36

8-A, 17-A.

County Broadwater.....

Farm Checked: Date...Aug. 31...1955

By Furuholmen

STATE OF MONTANA
STATE ENGINEERS OFFICE
Water Resources Survey

T....6N...R.....3E. Plat. No..27

Photo No. 16A-143, 16A-207

Legal Land OwnerDonald W. Shearer

AddressTownsend...Montana

Operator Same

Address

Water is delivered by:— 1. Private System; 2. Ditch Company; 3. State Project; 4. Federal Project; 5. Irrigation District

If under Ditch Company, Irrigation District, or Government Project, state the number of shares or inches, acre feet, as the case may be in said system

[illegible]

NOTE: R—Denotes Regular Irrigation. F—Flood Irrigation. P—Water diverted by means of pumping. G—Water diverted by gravity. S—Stored Water.

Condition of System Fair Topography Creek bottom River Basin Missouri R., Crayson Cr.

Adequate Supply: Yes.....X..... No.

Adequate Supply: Yes ☒ No ☐ Explain _____
Remarks Buys 75 af. of B.M.W.U.A. to exchange with Ed Shelly for use of D-153, D-155 & D-157.

Remarks	Buys 75 af. of B.M.W.O.A. to exchange with Ed Shelly for use of D-153, D-155 & D-157.
---------	---

43-A-1 2016

Also in: Plat No. 33	Twp. 5N	Rge. 3E	Plat No.	Twp.	Rge.	Plat No.	Twp.	Rge.
Plot No.	Twp.	Rge.	Plat No.	Twp.	Rge.	Plat No.	Twp.	Rge.

Information From:

Frank Shearer