

2C, 3A, 10A, 11A.

County ...Harrington, Del.....

Farm Checked: Date.....Sept. 21, 1955

By Furuholmen

STATE OF MONTANA
STATE ENGINEERS OFFICE
Water Resources Survey

T...7N...R...3E... Plat No. 21

Photo No. 16A-206

Legal Land Owner William T. Thompson

Address Townsend, Montana

Operator Same.

Address

Water is delivered by:— 1. Private System; 2. Ditch Company; 3. State Project; 4. Federal Project; 5. Irrigation District

If under Ditch Company, Irrigation District, or Government Project, state the number of shares or inches, acre feet, as the case may be in said system

[illegible]

NOTE: R—Denotes Regular Irrigation. F—Flood Irrigation. P—Water diverted by means of pumping. G—Water diverted by gravity. S—Stored Water.

Condition of System Fair Topography Creek bottom River Basin Deep Cr. - Missouri R.

Adequate Supply: Yes..... No X Explain Flood Right

Remarks Also buys 180 gal. of B.M.W.U.A. that he takes from Deep Creek when available

.....

.....

.....

.....

.....

.....

Also in: Plat No.....	Two.....	Rge.....	Plat No.....	Two.....	Rge.....	Plat No.....	Two.....	Rge.....	Information From:
-----------------------	----------	----------	--------------	----------	----------	--------------	----------	----------	-------------------

Plat No.....	Twp.....	Rge.....	Plat No.....	Twp.....	Rge.....	Plat No.....	Twp.....	Rge.....	Charles Ross
--------------	----------	----------	--------------	----------	----------	--------------	----------	----------	--------------

6	5	4	3	2	1
7	8	9	10	11	12
13	17	16	15	14	13
19	20	21	22	23	24
30	29	28	27	26	25
31	32	33	34	35	36

30-C, 31-B

County ..Broadwater.....

Farm Checked: Date...Oct...21,...1955.

By Chadbourne & Neuman.....

STATE OF MONTANA
STATE ENGINEERS OFFICE
Water Resources Survey

T. 7N.....R. 3E..... Plat No. 21

Photo No. 15A-140.....

Legal Land Owner Aurora Walters Address

Operator John Walters Address

Water is delivered by:— 1. Private System; 2. Ditch Company; 3. State Project; 4. Federal Project; 5. Irrigation District

If under Ditch Company, Irrigation District, or Government Project, state the number of shares or inches, acre feet, as the case may be in said systems

[illegible]

NOTE: R—Denotes Regular Irrigation. F—Flood Irrigation. P—Water diverted by means of pumping. G—Water diverted by gravity. S—Stored Water.

Condition of System Topography River Basin Cottonwood Cr. - Missouri R.

Adequate Supply: Yes..... No..... Explain

Remarks

Also in: Plat No..... Twp..... Rge.....	Plat No..... Twp..... Rge.....	Plat No..... Twp..... Rge.....
Plat No..... Twp..... Rge.....	Plat No..... Twp..... Rge.....	Plat No..... Twp..... Rge.....

Information From:

John Walters

County Broadwater.....

Farm Checked: Date Sept. 22, 1955

By Furuholmen

STATE OF MONTANA
STATE ENGINEERS OFFICE
Water Resources Survey

T. 7N. R. 3E Plat No. 21

Photo No. 16A-206

Legal Land Owner W. B. Ford Address Pineland, Missouri

Operator	Address
Sum	

Water is delivered by:— 1. Private System; 2. Ditch Company; 3. State Project; 4. Federal Project; 5. Irrigation District

If under Ditch Company, Irrigation District, or Government Project, state the number of shares or inches, acre feet, as the case may be in said system

[illegible]

NOTE: R—Denotes Regular Irrigation. F—Flood Irrigation. P—Water diverted by means of pumping. G—Water diverted by gravity. S—Stored Water.

Condition of System Fair Topography Creek bottom and bench River Basin Deep Cr. - Missouri River
Adequate Supply: Yes X No Explain Water not always available when needed
Remarks Buys 100 af. of B.N.W.U.A. that he takes from Deep Creek when available.

Remarks	buys 100 af. of B.M.W.U.A. that he takes from Deep Creek when available
---------	---

Also in: Plat No.....	Twp.....	Rge.....	Plat No.....	Twp.....	Rge.....	Plat No.....	Twp.....	Rge.....
Plat No.....	Twp.....	Rge.....	Plat No.....	Twp.....	Rge.....	Plat No.....	Twp.....	Rge.....

Information From:

Chas. Ross.

6	5	4	3	2	1
7	8	9	10	11	12
13	17	16	15	14	13
19	20	21	22	23	24
29	29 B	28	27	26	25
31	32 A	33	34	35	36

29-B, 32-A

6	5	4	3	2	1
7	8	9	10	11	12
18 ^A	17 ^A	16 ^A	15	14	13 ^B
19 ^A	20 ^A	21	22	23	24
30 ^A	29 ^A	28 ^C	27	26	25
31	32	33	34	35	36

13-C, 16-A, 17-A, 18-A, 19-A, 20-A, 28-C, 29-A, 30-A.

TTN-RKL

County Broad-based

Farm Checked: Date Nov. 3, 1955

By Neuman.....

STATE OF MONTANA
STATE ENGINEERS OFFICE
Water Resources Survey

T...7N...R...4E... Plat No...22...

Photo No...25A-141.....

Legal Land Owner Alice E. Burtch Address Townsend, Mont.

Operator Same Address

Water is delivered by:— 1. Private System, 2. Ditch Company; 3. State Project; 4. Federal Project; 5. Irrigation District

If under Ditch Company, Irrigation District, or Government Project, state the number of shares or inches, acre feet, as the case may be in said system

[illegible]

NOTE: R—Denotes Regular Irrigation. F—Flood Irrigation. P—Water diverted by means of pumping. G—Water diverted by gravity. S—Stored Water.

Condition of System	Fair	Topography	Creek bottom	River Basin	Deep Cr. - Missouri R.
---------------------	------	------------	--------------	-------------	------------------------


Adequate Supply: Yes..... No X Explain Insufficient water in stream

Remarks Hoppe uses ditch to irrigate small pasture in Sec. 18.

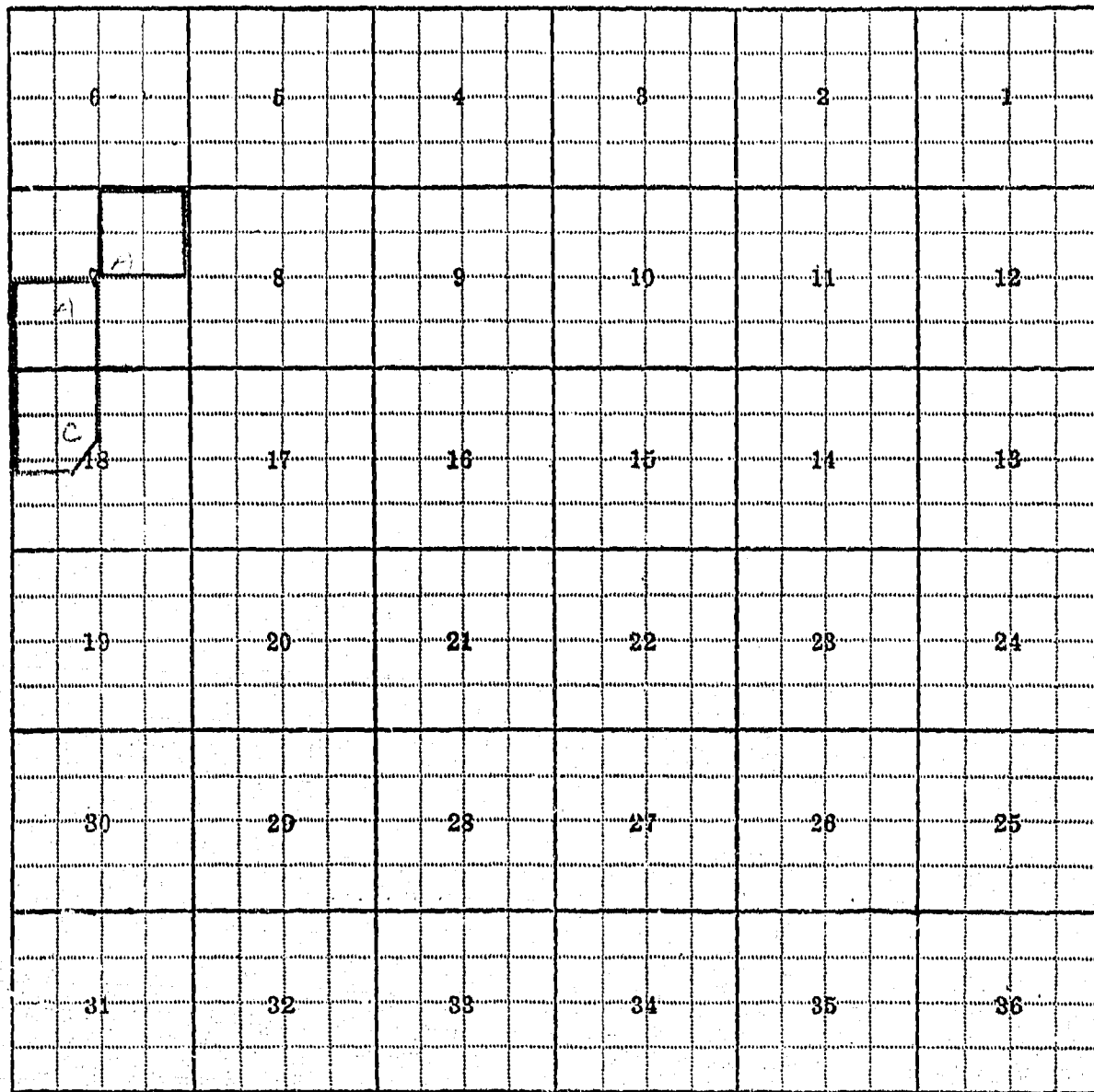
Also in: Plat No..... Twp..... Rge.....	Plat No..... Twp..... Rge.....	Plat No..... Twp..... Rge.....
Plat No..... Twp..... Rge.....	Plat No..... Twp..... Rge.....	Plat No..... Twp..... Rge.....

Information From:

Lewellen Nichols



19A.



7A, 18C

6	5	4	3	2	1
7	8	9	10	11	12
13	17	16	15	14	13
19	20	21	22	23	24
30	29	28	27	26	25
31	32	33	34	35	36

320.

CountyBroadwater.....

Farin Checked: Date Nov. 3, 1955

By Neuman.....

STATE OF MONTANA
STATE ENGINEERS OFFICE
Water Resources Survey

T....7N...R....4E.... Plat No...22

Photo No. 15A-140

Legal Land OwnerHerbert Hoppe

Address Townsend, Mont.

Operator Same

Address

Water is delivered by:— 1. Private System; 2. Ditch Company; 3. State Project; 4. Federal Project; 5. Irrigation District

If under Ditch Company, Irrigation District, or Government Project, state the number of shares or inches, acre feet, as the case may be in said system

[illegible]

NOTE: R—Denotes Regular Irrigation. F—Flood Irrigation. P—Water diverted by means of pumping. G—Water diverted by gravity. S—Stored Water.

Condition of System Topography River Basin .. Deep Cr. - Missouri R.

Adequate Supply: Yes..... No..... Explain

Remarks

Also in: Plat No. 21 Twp. 7N Rge. 3E	Plat No. Twp. Rge.	Plat No. Twp. Rge.
Plat No. Twp. Rge.	Plat No. Twp. Rge.	Plat No. Twp. Rge.

Information From:

Rudolph Hoppe

6	5	4	3	2	1
7	8	9	10	11	12
18	17	16	15	14	13
19	20	21	22	23	24
29	28	27	26	25	24
31	32	33	34	35	36

3A.

County Broadwater.....

Farm Checked: Date..Nov...1,....1955...

By Neuman.....

STATE OF MONTANA
STATE ENGINEERS OFFICE
Water Resources Survey

T.7N.....R.4E..... Plat No..22

Photo No. 15A-140.....

Legal Land Owner	Lena Hoppe	Address	
------------------	------------	---------	--

Operator Rudolph Hoppe Address Townsend, Mont.

Water is delivered by:— 1. Private System; 2. Ditch Company; 3. State Project; 4. Federal Project; 5. Irrigation District

If under Ditch Company, Irrigation District, or Government Project, state the number of shares or inches, acre feet, as the case may be in said system

[illegible]

Condition of System Good Topography High Bench River Basin Deep Cr. - Missouri R.

Adequate Supply: Yes..... No X Explain Too far upstream.....

Remarks D-124 - Rudolph Hoppe-35", Ashley Clonton-105", Irene Goodwin-105", Herbert Hoppe-35", Lucile Daniels-35".

Also in: Plat No. 21	Twp. 7N	Rge. 3E	Plat No.	Twp.	Rge.	Plat No.	Twp.	Rge.
Plat No.	Twp.	Rge.	Plat No.	Twp.	Rge.	Plat No.	Twp.	Rge.

Information From:

Rudolph Hoppe

6	5	4	3	2	1
7	8	9	10	11	12
13	17	16	15	14	13
19	20	21	22	23	24
29	29	28	27	26	25
31	32	33	34	35	36

18D.

County Broadwater

Farm Checked: Date Oct. 14, 1955

By Neuman

STATE OF MONTANA
STATE ENGINEERS OFFICE
Water Resources Survey

T. 7N R. 4E Plat No. 22

Photo No....15A-139, 15A-140,

16A-204

Legal Land Owner McDonnell Ranch Co.

Address

Operator F. H. McDonnell

Address Townsend, Montana

Water is delivered by:— 1. Private System; 2. Ditch Company; 3. State Project; 4. Federal Project; 5. Irrigation District

If under Ditch Company, Irrigation District, or Government Project, state the number of shares or inches, acre feet, as the case may be in said system

[illegible]

NOTE: R—Denotes Regular Irrigation. F—Flood Irrigation. P—Water diverted by means of pumping. G—Water diverted by gravity. S—Stored Water.

Condition of System Fair Topography Mountain Meadow River Basin So. Fk. Ray Cr.-Missouri River

Adequate Supply: Yes..... No ☒ ... Explain Right too Late

Remarks

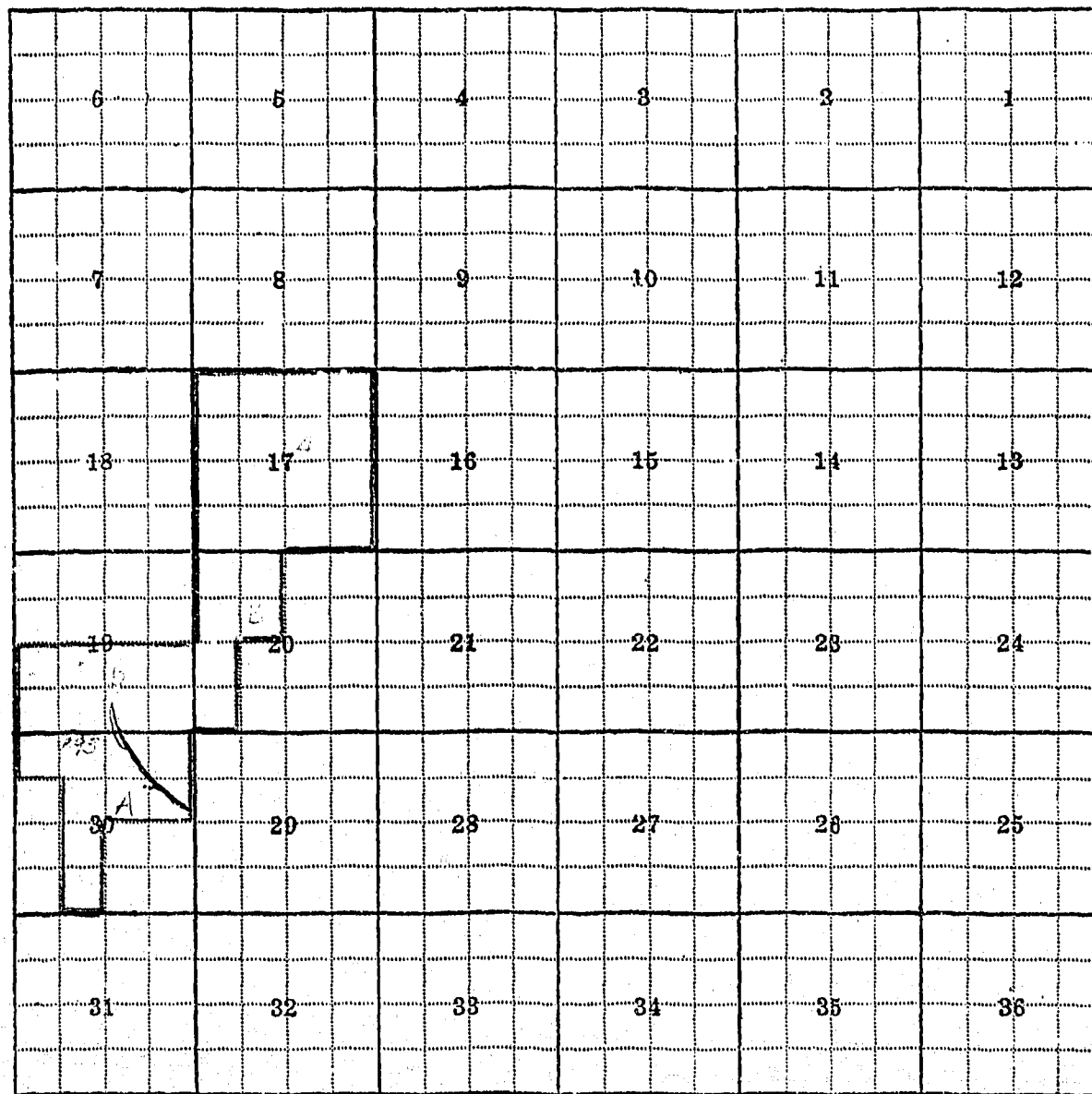
* Also in: Plat No. <u>21</u> Twp. <u>7N</u> Rge. <u>3E</u>	Plat No. Twp. Rge.	Plat No. Twp. Rge.
Plat No. Twp. Rge.	Plat No. Twp. Rge.	Plat No. Twp. Rge.

Information From:

Frank McDonnell

6	5	4	3	2	1
7	8	9	10	11	12
18	17	16	15	14	13
19	20	21	22	23	24
30	29	28	27	26	25
31	32	33	34	35	36

6-C



17A, 19B, 20B, 30A.

County Broadwater.....

Farm Checked: Date..Nov...1, 1955...

By Neuman.....

STATE OF MONTANA
STATE ENGINEERS OFFICE
Water Resources Survey

T...7N...R...4E... Plat No..22.....

Photo No...15A-140,...15A-141.

Legal Land Owner Jerry H. Stockberger Address Townsend, Mont.

Operator	Same	Address

Water is delivered by:— 1. Private System; 2. Ditch Company; 3. State Project; 4. Federal Project; 5. Irrigation District

If under Ditch Company, Irrigation District, or Government Project, state the number of shares or inches, acre feet, as the case may be in said system

[illegible]

NOTE: R—Denotes Regular Irrigation. F—Flood Irrigation. P—Water diverted by means of pumping. G—Water diverted by gravity. S—Stored Water.

Condition of System Topography River Basin Cottonwood Cr. - Missouri R.

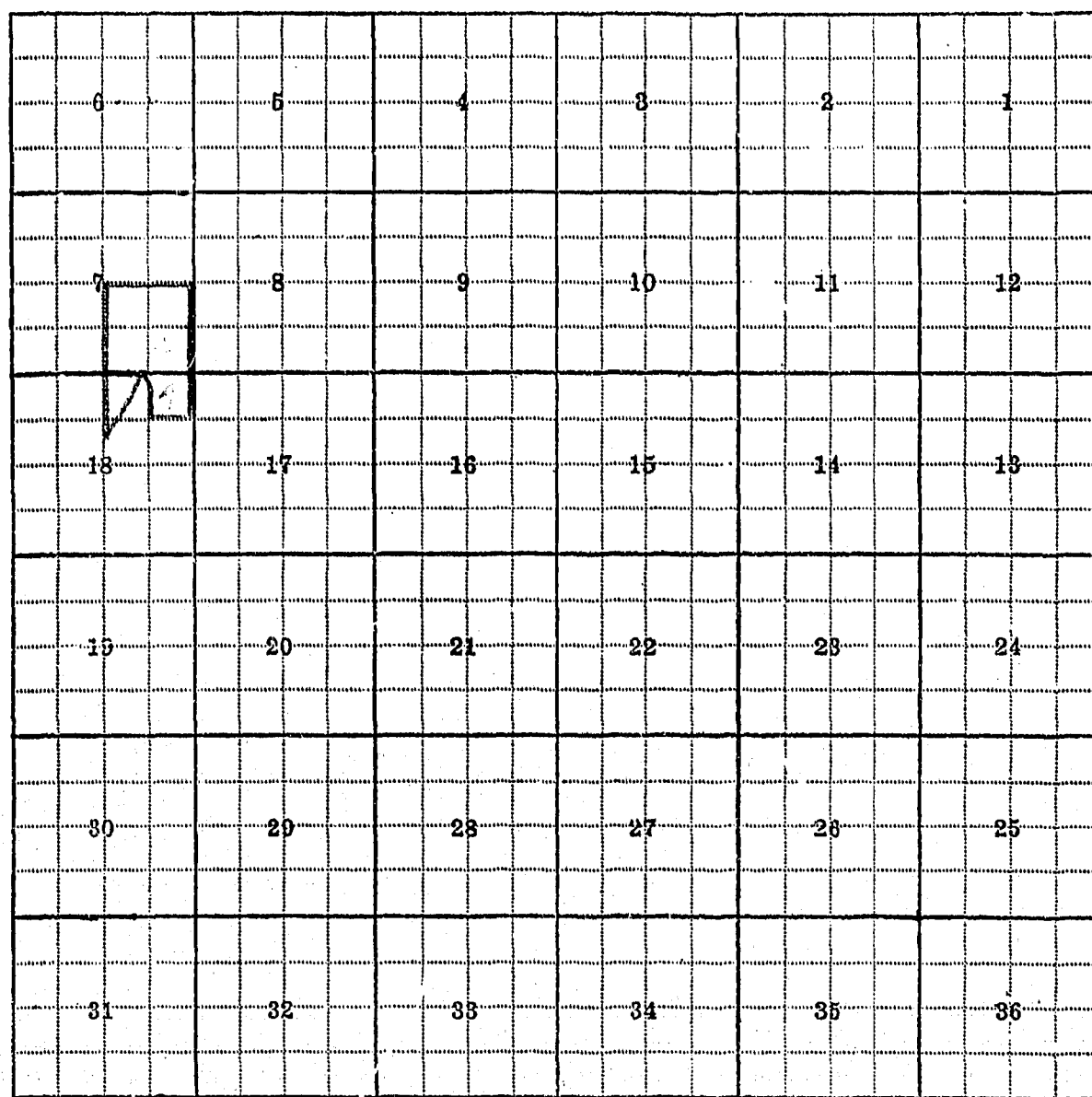
Adequate Supply: Yes..... No..... Explain

Remarks _____

Also in: Plat No..... Twp..... Rge.....	Plat No..... Twp..... Rge.....	Plat No..... Twp..... Rge.....
Plat No..... Twp..... Rge.....	Plat No..... Twp..... Rge.....	Plat No..... Twp..... Rge.....

Information From:

Jerry Stockberger



7C, 18A.

TLN-RIW

If under Ditch Company, Irrigation District, or Government Project, state the number of shares or inches, acre foot, as the case may be in said system

ਮੁਕਤੀ ੩

Photo No. 7-7

[illegible]

NOTE: R—Denotes Regular Irrigation. F—Flood Irrigation. P—Water diverted by means of pumping. G—Water diverted by gravity. S—Stored Water.

Condition of System Topography River Basin

Adequate Supply: Yes..... No..... Explain

Remarks (A-597 et al) W. J. and Wm. Sifton

Remarks (A-597 et al) W. J. and Wm. Silton

.....

.....

.....

.....

.....

.....

.....

Information From:

Also in: Plat No. Twp. Rge. Plat No. Twp. Rge. Plat No. Twp. Rge.

Plat No.....	Twp.....	Rge.....	Plat No.....	Twp.....	Rge.....	Plat No.....	Twp.....	Rge.....	Field Survey
--------------	----------	----------	--------------	----------	----------	--------------	----------	----------	--------------

6	5	4	3	2	1
7	8	9	10	11	12
13	14	15	16	17	18
19	20	21	22	23	24
25	26 ^A	27	28	29	30
31	32	33	34	35	36

29-A, 1-A

County Broadwater.....

Farin Checked: Date 8-18-55.....

By J. Pouliot

STATE OF MONTANA
STATE ENGINEERS OFFICE
Water Resources Survey

T. 6N R. 1W Plat No. 24

Photo No. 6-152

Legal Land Owner Thomas Williams

Address Radersburg, Montana

Operator Same

Address

Water is delivered by:— 1. Private System; 2. Ditch Company; 3. State Project; 4. Federal Project; 5. Irrigation District

If under Ditch Company, Irrigation District, or Government Project, state the number of shares or inches, acre feet, as the case may be in said system

[illegible]

NOTE: R—Denotes Regular Irrigation. F—Flood Irrigation. P—Water diverted by means of pumping. G—Water diverted by gravity. S—Stored Water.

Condition of System Topography River Basin
 Adequate Supply: Yes..... No..... Explain
 Remarks

[illegible]

Also in: Plat No. 30.....	Twp. 5N.....	Rge. 1W.....	Plat No.	Twp.	Rge.	Plat No.	Twp.	Rge.
Plat No. 37.....	Twp. 4N.....	Rge. 1E.....	Plat No.	Twp.	Rge.	Plat No.	Twp.	Rge.

Information From:

Williams Bros.

6	5	4	3	2	1
7	8	9	10	11	12
13	14	15	16	17	18
19	20	21	22	23	24
25	26	27	28	29	30
31	32	33	34	35	36

12-A, 13-A

F-1-A 3M-9-55

County Broadwater

Farm Checked: Date Oct. 3, 1955

By J. Pouliot

Legal Land Owner Alfred Doughty

Operator Same

Water is delivered by:— 1. Private System; 2. Ditch Company; 3. State Project; 4. Federal Project; 5. Irrigation District

If under Ditch Company, Irrigation District, or Government Project, state the number of shares or inches, acre feet, as the case may be in said system

[illegible]

NOTE: R—Denotes Regular Irrigation. F—Flood Irrigation. P—Water diverted by means of pumping. G—Water diverted by gravity. S—Stored Water.

Condition of System Good Topography First bench River Basin Missouri-Grow Cr.

Adequate Supply: Yes..... No..... Explain

Remarks

Also in: Plat No 31 Twp 5N Rge 1E Plat No. Twp. Rge. Plat No. Twp. Rge.
Plat No 32 Twp 5N Rge 2E Plat No. Twp. Rge. Plat No. Twp. Rge.

Information From:

Alfred Doughty

6		5		4		3		2		1
7	A			8		9		10		11
		C								12
13	A			17		16		15		14
										13
19				20		21		22		23
										24
29	A			20		23		27		28
										25
				A						
31				32		33		34		35
										36

7-A, 8-C, 17-B, 18-A, 19-A, 20-B, 29-B, 30-A, 32-A

F-1-A 3M-9-55

Farm Checked: Date Aug. 24, 1955

By D. Pouliot & Chadbourne

T. 6N R. 2E Plat No. 26

Photo No. 16A-114, 16A-142

Address Toston, Montana

Operator W. Visser

Address Toston, Montana

Water is delivered by:— 1. Private System; 2. Ditch Company; 3. State Project; 4. Federal Project; 5. Irrigation District

If under Ditch Company, Irrigation District, or Government Project, state the number of shares or inches, acre feet, as the case may be in said system

NOTE: R—Denotes Regular Irrigation. F—Flood Irrigation. P—Water diverted by means of pumping. G—Water diverted by gravity. S—Stored Water.

Condition of System Topography River Basin **Missouri River**

Adequate Supply Yes..... No..... Explain

Remarks Owns 0 af. of B.M.W.U.A.

Also in: Plat No. <u>32</u> Twp <u>5N</u> Rge <u>2E</u>	Plat No. Twp. Rge.	Plat No. Twp. Rge.
Plat No. Twp. Rge.	Plat No. Twp. Rge.	Plat No. Twp. Rge.

Information From:

W. Visser

6	5	4	3	2	1
7	8	9	10	11	12
18	17	16	15	14	13
19	20	21	22	23	24
29	28	27	26	25	24
31	32	33	34	35	36

20-B, 21-C, 28-B, 29-A, 32-A, 33-A, 34-D.

County Broadwater.....

Farm Checked: Date..Aug..16..1955

By Furuholmen.....

STATE OF MONTANA
STATE ENGINEERS OFFICE
Water Resources Survey

T. 6N.....R. 2E..... Plat No. 26

Photo No. 16A-142

Legal Land Owner L. J. Andres, et ux

Address

Operator Fritz Spatzierath (Leasee)

Address Townsend, Mont.

Water is delivered by:— 1. Private System; 2. Ditch Company; 3. State Project; 4. Federal Project; 5. Irrigation District

If under Ditch Company, Irrigation District, or Government Project, state the number of shares or inches, acre feet, as the case may be in said system

[illegible]

NOTE: R--Denotes Regular Irrigation. F--Flood Irrigation. P--Water diverted by means of pumping. G--Water diverted by gravity. S--Stored Water.

Condition of System Good Topography Bottom and bench River Basin Missouri

Adequate Supply: Yes ☒ No ☐ Explain _____

Remarks	(A-499 et al.) H. H. Holloway, & B. Williams.
---------	---

± 131A-1 858 2 E

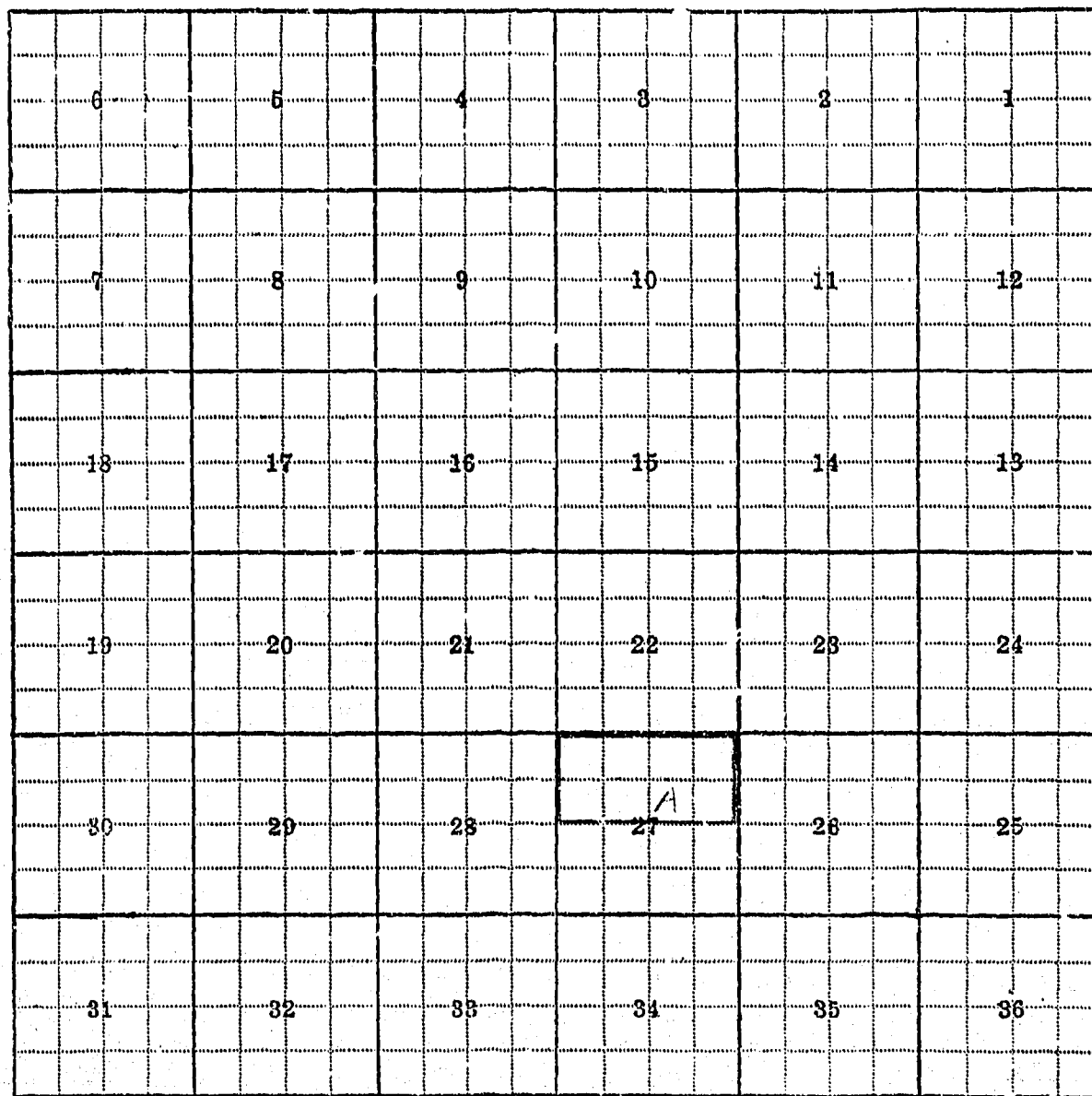
.....

Also in: Plat No..... Twp..... Rge.....			Plat No..... Twp..... Rge.....			Plat No..... Twp..... Rge.....			Information From:
---	--	--	--------------------------------	--	--	--------------------------------	--	--	-------------------

Plat No.	Twp.	Rge.	Plat No.	Twp.	Rge.	Plat No.	Twp.	Rge.	Fritz Spatzierath
---------------	-----------	-----------	---------------	-----------	-----------	---------------	-----------	-----------	-------------------

Information From:

Fritz Spatzierath



27A.
.....
.....
.....

6	5	4	3	2	1
7	8	9	10	11	12
13	14	15	16	17	18
19	20	21	22	23	24
25	26	27	28	29	30
31	32	33	34	35	36

8E, 9F.

CountyBroadwater.....

Farin Checked: Date Oct. 18, 1955

By Furuholmen

STATE OF MONTANA
STATE ENGINEERS OFFICE
Water Resources Survey

T. 6N R. 2E Plat No. 26

Photo No. 16A-113

Legal Land Owner **Chris Bliler** Address

Operator Norman Bruce Address Townsend, Montana

Water is delivered by:— 1. Private System; 2. Ditch Company; 3. State Project; 4. Federal Project; 5. Irrigation District

If under Ditch Company, Irrigation District, or Government Project, state the number of shares or inches, acre feet, as the case may be in said system

[illegible]

NOTE: R—Denotes Regular Irrigation. F—Flood Irrigation. P—Water diverted by means of pumping. G—Water diverted by gravity. S—Stored Water.

Condition of System Fair Topography Bottom land River Basin Missouri River

Adequate Supply: Yes ☒ No ☐ Explain _____

Remarks D-115 - Norman C. Bruce-150". Edgar C. Dawson-75". Ernest Grimm-75". Operator has 250 af B.M.W.U.A. also used on
Ida Bliler & Norman Bruce land in this township.

197-A	150 A.F.
235-A	100 A.F.

Also in: Plat No..... Twp..... Rge.....	Plat No..... Twp..... Rge.....	Plat No..... Twp..... Rge.....
Plat No..... Twp..... Rge.....	Plat No..... Twp..... Rge.....	Plat No..... Twp..... Rge.....

Information From:
Hugh Whitehead (Comm.)

6	5	4	3	2	1
7	8	9	10	11	12
13	17	16	15	14	13
19	20	21	22	23	24
30	29	28	27	26	25
31	32	33	34	35	36

4-C

6	5	4	3	2	1
7	8	9	10	11	12
13	14	15	16	17	18
19	20	21	22	23	24
25	26	27	28	29	30
31	32	33	34	35	36

4-D. 9-A.

6	5	4	3	2	1
7	8	9	10	11	12
13	14	15	16	17	18
19	20	21	22	23	24
25	26	27	28	29	30
31	32	33	34	35	36

15X. 10X

County Broadwater

Farm Checked: Date Oct. 18, 1955

By Furuholmen

STATE OF MONTANA
STATE ENGINEERS OFFICE
Water Resources Survey

T. 6N R. 2E Plat No. 26

Photo No. 16A-113

Legal Land OwnerNorman C. Bruce, etux

Address Townsend, Montana

OperatorSame.

Address

Water is delivered by:— 1. Private System; 2. Ditch Company; 3. State Project; 4. Federal Project; 5. Irrigation District

If under Ditch Company, Irrigation District, or Government Project, state the number of shares or inches, acre feet, as the case may be in said system

[illegible]

NOTE: R—Denotes Regular Irrigation. F—Flood Irrigation. P—Water diverted by means of pumping. G—Water diverted by gravity. C—Stored Water.

Condition of System Good Topography Bench River Basin Missouri River

Adequate Supply: Yes...X..... No..... Explain

Remarks D-115 - Norman C. Bruce - 150" Edgar C. Dawson - 75" Ernest Grimm - 75" Has 250 af B.M.W.U.A.

Also in: Plat No.....	Twp.....	Rge.....	Plat No.....	Twp.....	Rge.....	Plat No.....	Twp.....	Rge.....
Plat No.....	Twp.....	Rge.....	Plat No.....	Twp.....	Rge.....	Plat No.....	Twp.....	Rge.....

Information From:

Hugh Whitehead (Comm)

6	5	4 A	3	2	1
7	8	9	10	11	12
18	17	16	15	14	13
19	20	21	22	23	24
29	28	23	27	26	25
31	32	33	34	35	36

4-A

6	5	4	3	2	1
7	8	9	10	11	12
13	17	16	15	14	13
19	20	21	22	23	24
30	29	28	27	26	25
31	32	33	34	35	36

9-B

County Broadwater.....

Farm Checked: Date...Oct...26, 1955.

By Furuhoimen

STATE OF MONTANA
STATE ENGINEERS OFFICE
Water Resources Survey

T...6N...R...2E.... Plat No..26

Photo No. 16A-113.....

Legal Land Owner Paul Carson

Address ..Townsend, Mont.

Operator Same

Address

Water is delivered by:— 1. Private System; 2. Ditch Company; 3. State Project; 4. Federal Project; 5. Irrigation District

If under Ditch Company, Irrigation District, or Government Project, state the number of shares or inches, acre feet, as the case may be in said system

[illegible]

NOTE: R—Denotes Regular Irrigation. F—Flood Irrigation. P—Water diverted by means of pumping. G—Water diverted by gravity. S—Stored Water.

Condition of System Good Topography Bottom land River Basin Deep Cr. - Missouri

Adequate Supply: Yes ☒ No ☐ Explain _____

Remarks Deep Creek right used above canal in exchange for B. N. W. U. A. water.

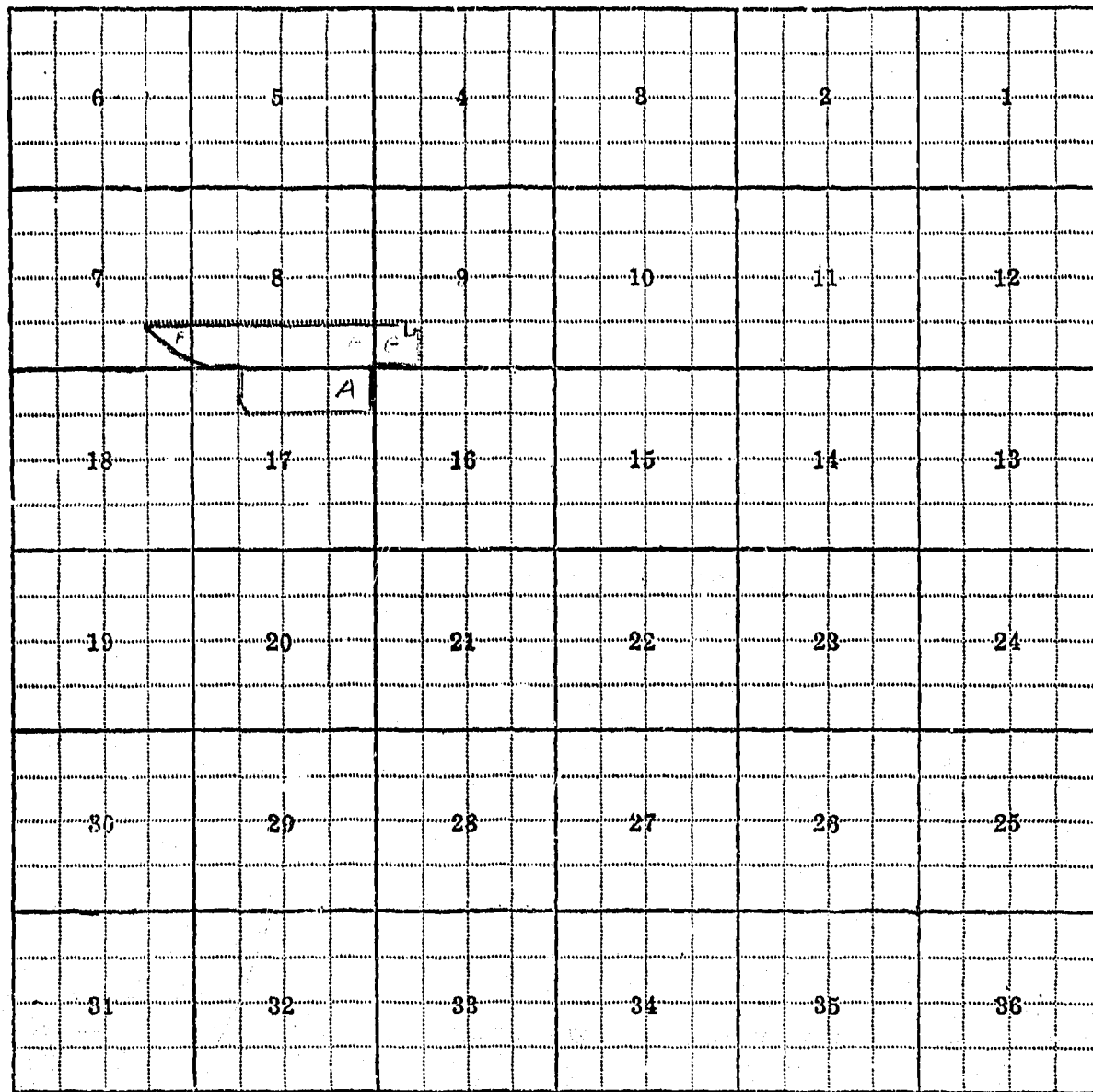
241 100.26

249 1000

Also in: Plat No.....	Twp.....	Rge.....	Plat No.....	Twp.....	Rge.....	Plat No.....	Twp.....	Rge.....
Plat No.....	Twp.....	Rge.....	Plat No.....	Twp.....	Rge.....	Plat No.....	Twp.....	Rge.....

Information From:

Paul Carson



7F, 8F, 9G, 17A.

County Broadwater.....

By Furuholmen.....

STATE OF MONTANA
STATE ENGINEERS OFFICE
Water Resources Survey

T. 6N.....R....2E..... Plat No..26.....

Photo No. 16A-142.....

Legal Land Owner M. H. & W. E. Crowley Address _____

Operator Chris Miller (Leasee) Address Townsend, Mont.

Water is delivered by:— 1. Private System; 2. Ditch Company; 3. State Project; 4. Federal Project; 5. Irrigation District

If under Ditch Company, Irrigation District, or Government Project, state the number of shares or inches, acre feet, as the case may be in said system

[illegible]

NOTE: R—Denotes Regular Irrigation. F—Flood Irrigation. P—Water diverted by means of pumping. G—Water diverted by gravity. S—Stored Water.

Condition of System Good Topography Bottom land and bench River Basin Missouri

Adequate Supply: Yes X No _____ Explain _____

Remarks

.....

.....

.....

.....

.....

.....

[illegible]

Also III.	Plot No.	1wp.	Age.	Plot No.	1wp.	Age.	Plot No.	1wp.	Age.	Plot No.	1wp.	Age.
	Plot No.	Turn	Age	Plot No.	Turn	Age	Plot No.	Turn	Age	Plot No.	Turn	Age

<u>NAME</u>	<u>AGE</u>	<u>W.P.</u>	<u>AGE</u>	<u>NAME</u>	<u>AGE</u>	<u>W.P.</u>	<u>AGE</u>
Hugh Whitehead (Comm.)							

Information From:

Hugh Whitehead (Comm.)

6	5	4	3	2	1
7	8	9	10	11	12
13	17	16	15	14	13
19	20	21	22	23	24
29	29	28	27	26	25
31	32	33	34	35 13	36

35B.

.....

.....

.....

County.....Broadwater.....

T. 6N.....R. 2E..... Plat No...26....

Farm Checked: Date Sept. 9, 1955

MONTANA WATER RESOURCES BOARD
Water Resources Survey

Photo No. 16A-142.....

By Chadbourne.....

Legal Land Owner.....D. D. Davis, et ux.....Address.....Townsend, Montana.....

Operator.....	Address.....
---------------	--------------

Water is delivered by:— 1. Private System, 2. Ditch Company; 3. State Project; 4. Federal Project; 5. Irrigation District

NOTE: R—Denotes Regular Irrigation. F—Flood Irrigation.

Adequate Supply: Yes..... No X..... Explain.....

Remarks A-516: D-190 & D-192 are adequate but D-136 & D-133 are inadequate because they are late rights.

* 17-B-1	900 A/F
184A	20 A/F
263	20 A/F
230	40 A/F
	<u>980 A/F</u>

Big Spring Pk. Dec 2007 = 931 4-33-1119

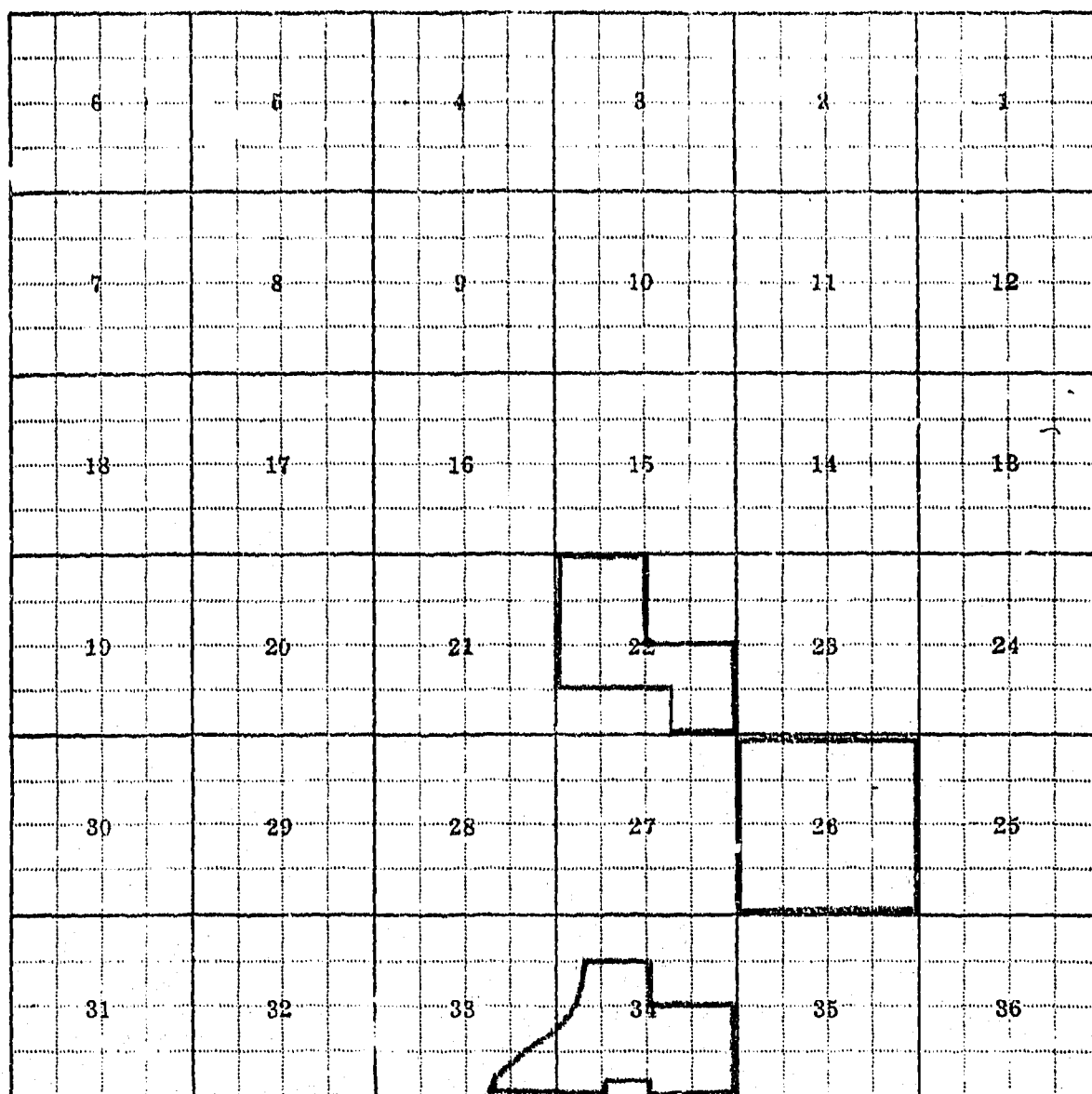
Decree # 331 8-22-1910

River Basin..... Missouri R/ - Dry Creek

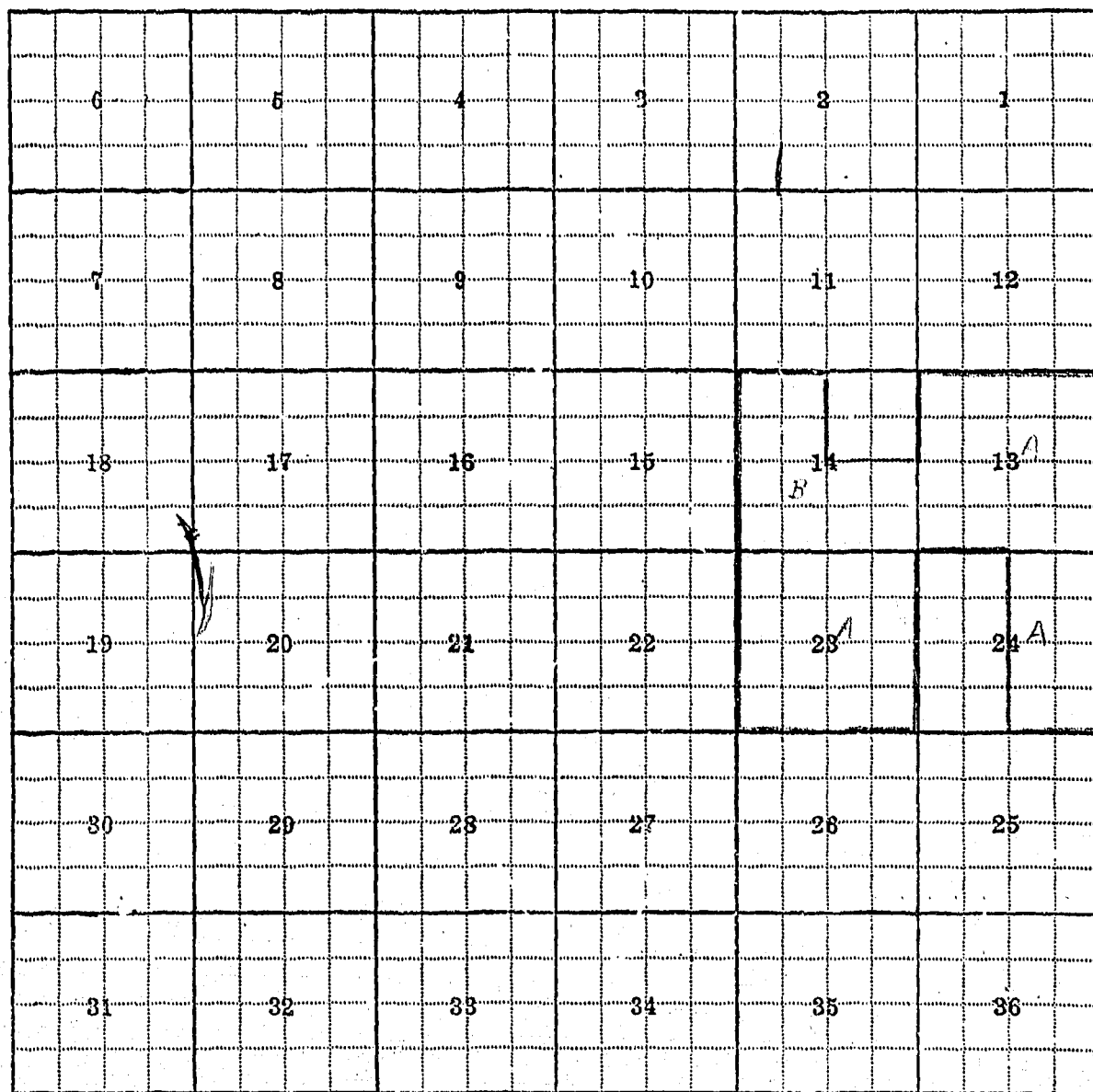
Also in: Plat No. 32... Twp. 5N... Rge. 2E	Plat No. Twp. Rge.	Plat No. Twp. Rge.
Plat No. Twp. Rge.	Plat No. Twp. Rge.	Plat No. Twp. Rge.

Information From:

D. D. Davis



Land Ownership.....
.....
.....



13A, 14-B, 23-A, 24-A

County Broadwater.....

Farm Checked: Date Aug. 11, 1955.

By Furuholmen.....

STATE OF MONTANA
STATE ENGINEERS OFFICE
Water Resources Survey

T. 61.....R. 25..... Plat No. 26

Photo No. 16A-142.....

Legal Land Owner L. J. & C. L. Golding Address

Operator Delbert Herron (Partnership) Address Toston, Mont.

Water is delivered by:— 1. Private System; 2. Ditch Company; 3. State Project; 4. Federal Project; 5. Irrigation District

If under Ditch Company, Irrigation District, or Government Project, state the number of shares or inches, acre feet, as the case may be in said system

[illegible]

NOTE: R—Denotes Regular Irrigation. F—Flood Irrigation. P—Water diverted by means of pumping. C—Water diverted by gravity. S—Stored Water.

Condition of System Good Topography Bottom land River Basin Missouri

Adequate Supply: Yes X No Explain

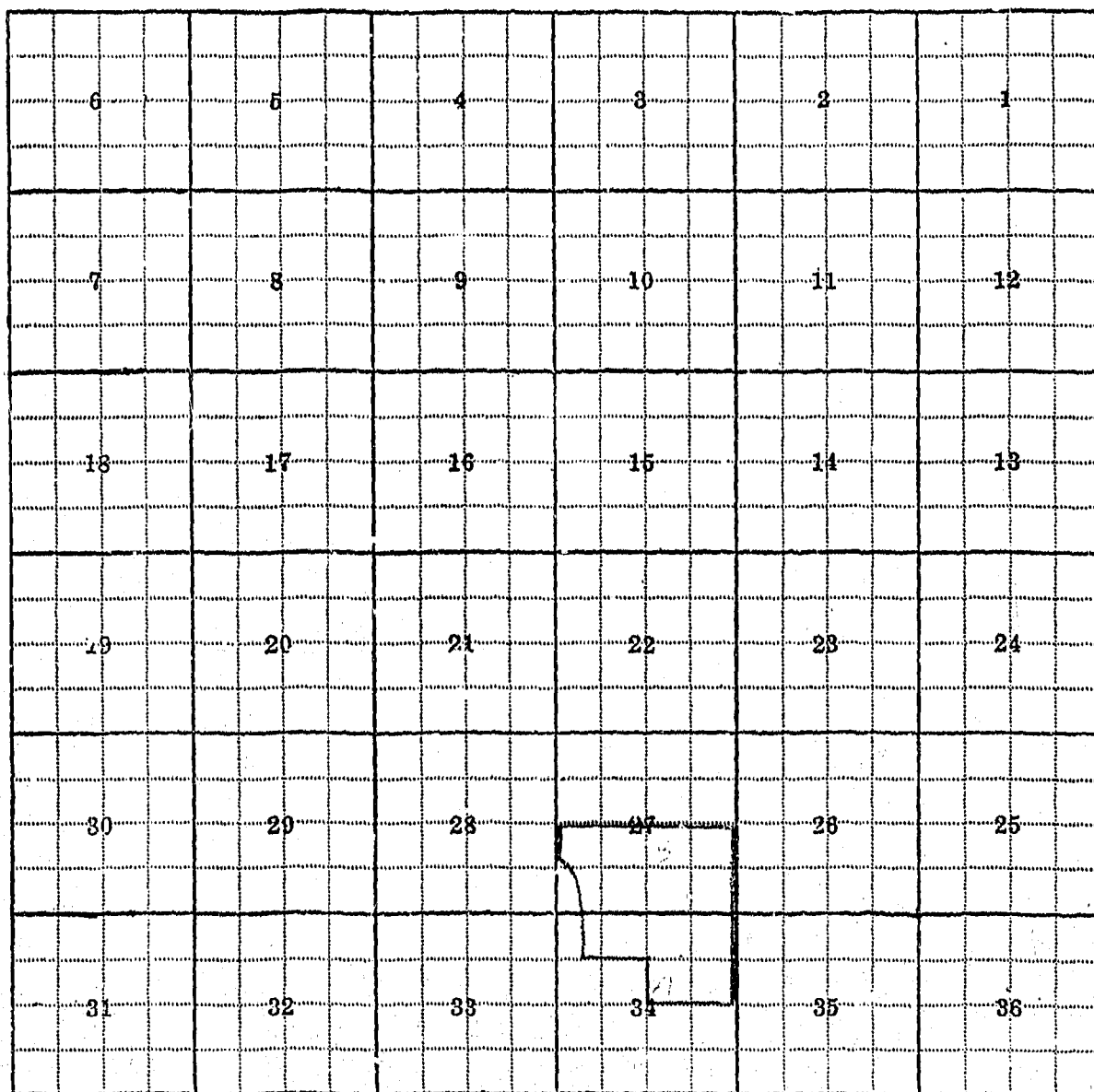
Remarks	Has 1000af. in Broadwater - Missouri East Side Canal
---------	--

34	2	1000 AF				15
----	---	---------	--	--	--	----

.....

Also in: Plat No. _____ Twp. _____ Rge. _____ Plat No. _____ Twp. _____ Rge. _____ Plat No. _____ Twp. _____ Rge. _____ information from:

Albert Herron



27B, 34A.

County Broadwater.....

By Furuholmen.....

Legal Land Owner ...Ernest Grimm...

Operator Same

Water is delivered by:— 1. Private System; 2. Ditch Company; 3. State Project; 4. Federal Project; 5. Irrigation District.

If under Ditch Company, Irrigation District, or Government Project, state the number of shares or inches, acre feet, as the case may be in said system

STATE OF MONTANA
STATE ENGINEERS OFFICE
Water Resources Survey

T. 6N. R. 2E. Plat. No. 26

Photo No. 16A-113

[illegible]

NOTE: R--Denotes Regular Irrigation. F--Flood Irrigation. P--Water diverted by means of pumping. G--Water diverted by gravity. S--Stored Water.

Condition of System Good Topography Bottom land River Basin Deep Cr. - Missouri R.
Adequate Supply: Yes. ☒ No. Explain
Remarks D-112 - City of Townsend-10", Ernest Grimm-50", Vern Ramspeck Arnett-50", D-115 - Ernest Grimm-75", Edgar C.
Dawson-75", Norman C. Bruce-150". Exchanges Deep Creek water for B.M.W.U.A. Water.

Also in: Plat No.....	Twp.....	Rge.....	Plat No.....	Twp.....	Rge.....	Plat No.....	Twp.....	Rge.....
Plat No.....	Twp.....	Rge.....	Plat No.....	Twp.....	Rge.....	Plat No.....	Twp.....	Rge.....

Information From:

Chas. Ross (Comm.)