

County . . . Broadwater.....

Form Checked: Date...Aug...11,...1955

By Newman.....

STATE OF MONTANA  
STATE ENGINEERS OFFICE  
Water Resources Survey

T. 9N R. 2E Plat No. 10

Photo No. 16A-176, 16A-107, .....

Legal Land Owner Allen D. & John C. Gravely

Address .....

Operator ..... Gordon Grayvolz

Address Townsend, Mont. ....

Water is delivered by:— 1. Private System; 2. Ditch Company; 3. State Project; 4. Federal Project; 5. Irrigation District

If under Ditch Company, Irrigation District, or Government Project, state the number of shares or inches, acre feet, as the case may be in said system

[illegible]

NOTE: R—Denotes Regular Irrigation. F—Flood Irrigation. P—Water diverted by means of pumping. G—Water diverted by gravity. S—Stored Water.

Condition of System Good Topography Bench River Basin Confederate (C. - Missouri R.)

Adequate Supply: Yes..... No X Explain Insufficient water in streams.

Remarks Flood irrigation in section 17.

.....(A-753 et al.) b. 3. b. 6. b. 7C

Also in: Plat No. 6 Twp. 10N Rge. 2E	Plat No. Twp. Rge.	Plat No. Twp. Rge.
Plat No. Twp. Rge.	Plat No. Twp. Rge.	Plat No. Twp. Rge.

Information From:

...Gordo 1..Gravelly.

6	5	4	3	2	1
7	8	9	10	11	12
13	14	15	16	17	18
19	20	21	22	23	24
25	26	27	28	29	30
31	32	33	34	35	36

3E, 4-B, 5-C, 6-B, 7-A, 8-B, 9-B, 17-A.



6	5	4	3	2	1
7	8	9	10	11	12
13	14	15	16	17	18
19	20	21	22	23	24
25	26	27	28	29	30
31	32	33	34	35	36

5-A, 8-A.

County Broadwater

Farm Checked: Date...Aug...17...1955

By Neuman.....

STATE OF MONTANA  
STATE ENGINEERS OFFICE  
Water Resources Survey

T...9N R...2E... Plat No...10...

Photo No. 16A-107

Legal Land Owner Clara B. & Homer T. Henry Address .....

Operator Homer Henry Address Townsend, Mont.

Water is delivered by:— 1. Private System; 2. Ditch Company; 3. State Project; 4. Federal Project; 5. Irrigation District

If under Ditch Company, Irrigation District, or Government Project, state the number of shares or inches, acre feet, as the case may be in said system

[illegible]

NOTE: R—Denotes Regular Irrigation. F—Flood Irrigation. P—Water diverted by means of pumping. G—Water diverted by gravity. S—Stored Water.

Condition of System Good Topography Bench River Basin Confederate Cr. - Missouri R.

Adequate Supply: Yes..... No. X..... Explain Insufficient water in stream.

Remarks ..... Homer Henry leases land from Wellington D. Rankin.....

.....

\_\_\_\_\_

.....

.....

.....

.....

.....

.....

.....

\_\_\_\_\_

Information From:

Also in:	Plot No.	1wp	Rge	Plot No.	1wp	Rge	Plot No.	1wp	Rge
	Plot No.	1wp	Rge	Plot No.	1wp	Rge	Plot No.	1wp	Rge
	Plot No.	1wp	Rge	Plot No.	1wp	Rge	Plot No.	1wp	Rge

Flat NO.....	Twp.....	Rge.....	Flat NO.....	Twp.....	Rge.....	Flat NO.....	Twp.....	Rge.....	Homer Henry
--------------	----------	----------	--------------	----------	----------	--------------	----------	----------	-------------

\_\_\_\_\_

\_\_\_\_\_

6	5	4	3	2	1
7	8	9	10	11	12
13	17	16	15	14	13
19	20	21	22	23	24
30	29	28	27	26	25
31	32	33	34	35	36

20-C

County Broadwater.....

Farm Checked: Date... Aug. 17, 1955

By Neuman.....

STATE OF MONTANA  
STATE ENGINEERS OFFICE  
Water Resources Survey

T...9N....R....2E.... Plat No...10....

Photo No. 16A-107

Legal Land Owner Frank Holloway Address Townsend, Mont.

Operator Homer Henry (Leasee) Address Townsend, Mont.

Water is delivered by:— 1. Private System; 2. Ditch Company; 3. State Project; 4. Federal Project; 5. Irrigation District

If under Ditch Company, Irrigation District, or Government Project, state the number of shares or inches, acre foot, as the case may be in said system

[illegible]

NOTE: R—Denotes Regular Irrigation. F—Flood Irrigation. P—Water diverted by means of pumping. G—Water diverted by gravity. S—Stored Water.

Condition of System Fair Topography Creek bottom River Basin Confederate Cr. - Missouri R.

Adequate Supply: Yes..... No. **X** Explain **High water right only.**

Remarks	
---------	--

.....

1000

.....

.....

---

.....

\_\_\_\_\_

.....

---

[illegible]

Also in:	Plot No.	1wp.	Age	Plot No.	1wp.	Age	Plot No.	1wp.	Age
	Plot No.	1wp.	Age	Plot No.	1wp.	Age	Plot No.	1wp.	Age

	.....	Homer Henry .....
--	-------	-------------------

1. The first step in the process of identifying a problem is to recognize that a problem exists. This involves gathering information about the situation and identifying the specific issue that needs to be addressed.

\_\_\_\_\_

6	5	4	3	2	1
7	8	9	10	11	12
13	17	16	15	14	13
19	20	21	22	23	24
30	29	28	27	26	25
31	32	33	34	35	36

20-B, 21-D, 24-B.



County Broadwater.....

Farm Checked: Date Aug. 12, 1955.

By Neuman.....

Legal Land Owner Alex H. Miller

Operator ..... Same .....

Water is delivered by:— 1. Private System; 2. Ditch Company; 3. State Project; 4. Federal Project; 5. Irrigation District

If under Ditch Company, Irrigation District, or Government Project, state the number of shares or inches, acre foot, as the case may be in said system

[illegible]

NOTE: R—Denotes Regular Irrigation. F—Flood Irrigation. P—Water diverted by means of pumping. G—Water diverted by gravity. S—Stored Water.

Condition of System ..... Fair ..... Topography ..... Mountain meadow ..... River Basin ..... Clear Cr. - Confederate Cr. - ✓  
Adequate Supply: Yes. ☒ No. .... Explain ..... Missouri R.  
Remarks Uses 25 Hp. pump, gasoline engine driven on portable sprinkler system.

Also in: Plat No..... Twp..... Rge.....	Plat No..... Twp..... Rge.....	Plat No..... Twp..... Rge.....
Plat No..... Twp..... Rge.....	Plat No..... Twp..... Rge.....	Plat No..... Twp..... Rge.....

Information From:

Alex Miller

6	5	4	3	2	1
7	8	9	10	11	12
13	17	16	15	14	13
19	20	21	22	23	24
29	29	28	27	26	25
31	32	33	34	35	36

15-G, 21-A, 22-A.

County ....**Broadwater**.....

Farm Checked: Date Aug. 25, 1955

By Neuman.....

Legal Land Owner Montana, State of

Operator

Water is delivered by:— 1. Private System; 2. Ditch Company; 3. State Project; 4. Federal Project; 5. Irrigation District

If under Ditch Company, Irrigation District, or Government Project, state the number of shares or inches, acre feet, as the case may be in said system

[illegible]

NOTE: R—Denotes Regular Irrigation. F—Flood Irrigation. P—Water diverted by means of pumping. G—Water diverted by gravity. S—Stored Water.

Condition of System ..... Topography ..... River Basin .....

Adequate Supply: Yes..... No..... Explain .....

Remarks Portion of SWSW, Sec. 6 irrigated & cropped by Gravelly with no arrangements with Rankin who has this land leased

See forms for:

Allen D. & John G. Gravely.

Alex Sandru

**Morris Spencer**

Also in: Plat No.....	Twp.....	Rge.....	Plat No.....	Twp.....	Rge.....	Plat No.....	Twp.....	Rge.....
Plat No.....	Twp.....	Rge.....	Plat No.....	Twp.....	Rge.....	Plat No.....	Twp.....	Rge.....

Information From: Gordon Gravelly, Bill Williams  
Field Check.



County Brockton

By Neuman

STATE OF MONTANA  
STATE ENGINEERS OFFICE  
Water Resources Survey

T 35 R 24 Plat No. 10

Photo No. 16A-107

Legal Land Owner Wellington D. Rankin

Address Helena, Montana

Operator ..... George E. Collins (Leasee) .....

Address Townsend, Montana

Water is delivered by:— 1. Private System; 2. Ditch Company; 3. State Project; 4. Federal Project; 5. Irrigation District

If under Ditch Company, Irrigation District or Government Project, state the number of shares or inches, acre feet, as the case may be in said system

[illegible]

NOTE: R—Denotes Regular Irrigation. F—Flood Irrigation. P—Water diverted by means of pumping. G—Water diverted by gravity. S—Stored Water.

Condition of System Fair Topography Bench River Basin Confederate Cr., Missouri R.

Adequate Supply: Yes..... No X..... Explain Insufficient water in stream.....

Remarks	Flood irrigation only
---------	-----------------------

\_\_\_\_\_

---

.....

.....

---

\_\_\_\_\_

---

---

.....

Information From:

Also in: Plat No. 9 Twp. 9N Rge. 1E Plat No. Twp. Rge. Plat No. Twp. Rge.

Plat No. ....	Twp. ....	Rge. ....	Plat No. ....	Twp. ....	Rge. ....	Plat No. ....	Twp. ....	Rge. ....	George Collins
---------------	-----------	-----------	---------------	-----------	-----------	---------------	-----------	-----------	----------------

\_\_\_\_\_

6		5		4		3
						2
						1
7		8		9		10
						11
						12
18		17		16		15
						14
						13
19		20		21		22
						23
						24
30		29		28		27
						26
						25
31		32		33		34
						35
						36

7-C

County Broadwater

Farin Checked: Date... Aug... 17, ... 1955

By ...Neuman.....

STATE OF MONTANA  
STATE ENGINEERS OFFICE  
Water Resources Survey

T...9N R...2E... Plat No...10...

Photo No. 16A-107

Legal Land Owner Wellington D. Rankin..... Address Helena, Mont......

Operator Homer T. Henry (Leasee) Address Townsend, Mont.

Water is delivered by:— 1. Private System; 2. Ditch Company; 3. State Project; 4. Federal Project; 5. Irrigation District

If under Ditch Company, Irrigation District, or Government Project, state the number of shares or inches, acre feet, as the case may be in said system.

[illegible]

NOTE: R—Denotes Regular Irrigation. F—Flood Irrigation. P—Water diverted by means of pumping. G—Water diverted by gravity. S—Stored Water.

Condition of System	Good	Topography	Bench	River Basin	Confederate Cr.	Missouri R.
---------------------	------	------------	-------	-------------	-----------------	-------------

Adequate Supply: Yes..... No ☒ Explain Insufficient water in stream.

Remarks D-56 belongs to Homer T. Henry, and is also used on his land in this township.

Also in: Plot No. .... Twp. .... Rge. ....	Plot No. .... Twp. .... Rge. ....	Plot No. .... Twp. .... Rge. ....
Plot No. .... Twp. .... Rge. ....	Plot No. .... Twp. .... Rge. ....	Plot No. .... Twp. .... Rge. ....

Information From:

...Homer...T...Henri...

6	5	4	3	2	1
7	8	9	10	11	12
13	17	16	15	14	13
19	20	21	22	23	24
30	29	28	27	26	25
31	32	33	34	35	36

Part of 29-A.



F 1-A 3M-9-55

County BroadwaterFarm Checked: Date Aug. 16, 1955By MEADOWS

STATE OF MONTANA  
STATE ENGINEERS OFFICE  
Water Resources Survey

T. 25 R. 2E Plat No. 10Photo No. 16A-107Legal Land Owner Wellington D. RankinAddress Helena, MontanaOperator J. W. Horne (Leasee)Address Townsend, Montana

Water is delivered by:— 1. Private System; 2. Ditch Company; 3. State Project; 4. Federal Project; 5. Irrigation District

If under Ditch Company, Irrigation District, or Government Project, state the number of shares or inches, acre feet, as the case may be in said system

App. No. Decree No.	NAME OF APPROPRIATOR TO WHOM DECREEED	NAME OF STREAM	Date App. Date Priority	Miner's Inches	In Use	NAME OF DITCH (Water Delivered By)	No.	R/F	P/G/S	Present Irr. Acres	Irrigable Acres
D-48	Wellington D. Rankin	Confederate Creek	--1865--	40	40)	Rankin	1	R	G	379	403
			3-1866	100	100)						
			5-1-66	125	125)						
			5-1-66	100	100)						
			6-1866	60	60)						
			5-1867	125	125)						
D-49	Thos. Daly & B. R. Street (Trustees Intrastate Land Co.	Confederate Creek	5-2-66	65	65)						
			--1872--	93	93)						
D-51	Mary Ellen Sweeney	Confederate & Horse Creek	5-2-66	25	0)						
			4-1-68	125	0)						
			--1880--	30	0)						
			3-16-05	30	0)						
D-52	Mary Ellen Sweeney	Thomas Spring		All	All)						

NOTE: R—Denotes Regular Irrigation. F—Flood Irrigation. P—Water diverted by means of pumping. G—Water diverted by gravity. S—Stored Water.

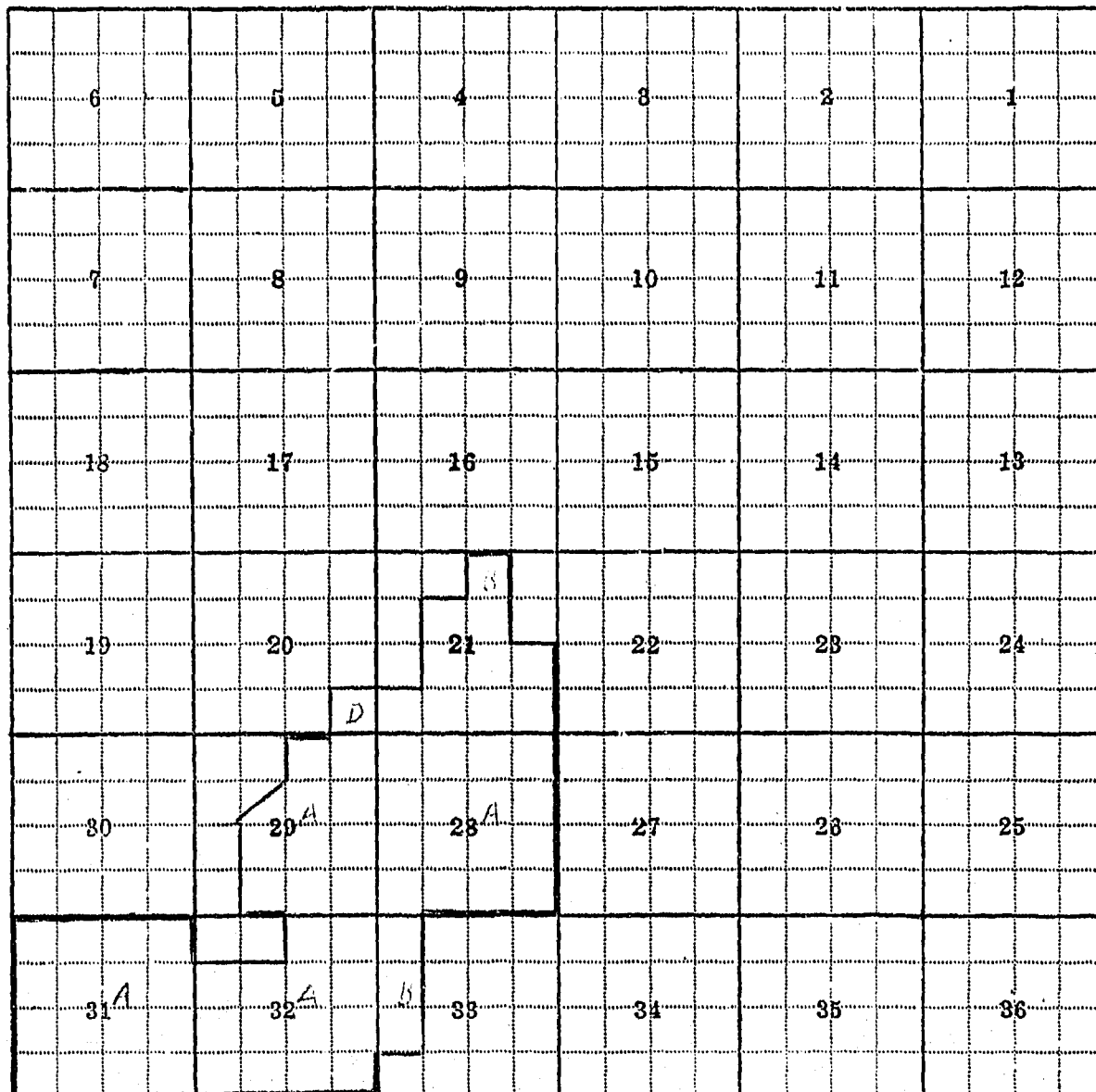
Condition of System Fair Topography Creek bottom and bench River Basin Confederate Cr. Missouri R.Adequate Supply: Yes No Explain Insufficient water in stream

Remarks

Also in: Plat No. .... Twp. .... Rge. ....	Plat No. .... Twp. .... Rge. ....	Plat No. .... Twp. .... Rge. ....
Plat No. .... Twp. .... Rge. ....	Plat No. .... Twp. .... Rge. ....	Plat No. .... Twp. .... Rge. ....

Information From:

J. W. Horne



20-D, 21-B, 29-A, 31-A, 32-A, 33-B

County .....

Farm Checked: Date.....

By .....

ॐ नमो भगवते वासुदेवाय ३

T..... R..... Plat No.....

Photo No. ....

Legal Land Owner Wellington D. Rucklin (Continued) Address

Operator J. W. Horne Address \_\_\_\_\_

Water is delivered by:— 1. Private System; 2. Ditch Company; 3. State Project; 4. Federal Project; 5. Irrigation District

If under Ditch Company, Irrigation District, or Government Project, state the number of shares or inches, acre feet, as the case may be in said system .....

NOTE: H--Denotes Regular Irrigation. F--Flood Irrigation. P--Water diverted by means of pumping. G--Water diverted by gravity. S--Stored Water.

Condition of System ..... Topography ..... River Basin .....

Adequate Supply: Yes..... No..... Explain .....

Remarks.....

Also in: Plat No..... Twp..... Rge.....	Plat No..... Twp..... Rge.....	Plat No..... Twp..... Rge.....
Plat No..... Twp..... Rge.....	Plat No..... Twp..... Rge.....	Plat No..... Twp..... Rge.....

Information From:

County Broadwater.....

Farm Checked: Date Aug. 19, 1957

By Neuman.....

STATE OF MONTANA  
STATE ENGINEERS OFFICE  
Water Resources Survey

T. 28R. 21. Plat No. 19.

Photo No. 10A-107, 10A-108

Legal Land Owner Alex Sandru Address \_\_\_\_\_

Operator Don Williams (Buying) Address Townsend, Montana

Water is delivered by:— 1. Private System; 2. Ditch Company; 3. State Project; 4. Federal Project; 5. Irrigation District

If under Ditch Company, Irrigation District, or Government Project, state the number of shares or inches, acre feet, as the case may be in said system .....

[illegible]

NOTE: R—Denotes Regular Irrigation. F—Flood Irrigation. P—Water diverted by means of pumping. G—Water diverted by gravity. S—Stored Water.

Condition of System Fair..... Topography Creek bottom and side hill..... River Basin Confederate Cr., Missouri River.....


Adequate Supply: Yes..... No X Explain insufficient water in stream when necessary.....

Remarks .....

Also in: Plat No. 6 Twp. 10N Rge. 3E Plat No. .... Twp. .... Rge. .... Plat No. .... Twp. .... Rge. ....  
Plat No. 9 Twp. 9N Rge. 1E Plat No. .... Twp. .... Rge. .... Plat No. .... Twp. .... Rge. ....

Information From:

Don Williams



.....19-A, 30-B.....  
.....  
.....  
.....

County Broadwater.....

Farm Checked: Date.....Aug., 23, 1955

By Neuman.....

STATE OF MONTANA  
STATE ENGINEERS OFFICE  
Water Resources Survey

T. 9N. R. 3E. Plat No. 10.

Photo No. 16A-149, 16A-150

Legal Land Owner Joe Sanz.....

Address .....

Operator Frank Flynn

Address Townsend, Montana

Water is delivered by:— 1. Private System; 2. Ditch Company; 3. State Project; 4. Federal Project; 5. Irrigation District

If under Ditch Company, Irrigation District, or Government Project, state the number of shares or inches, acre feet, as the case may be in said system

[illegible]

NOTE: R—Denotes Regular Irrigation. F—Flood Irrigation. P—Water diverted by means of pumping. G—Water diverted by gravity. S—Stored Water.

Condition of System Fair Topography Sloping plateau River Basin Hunters Gulch, Confederate Cr.

Adequate Supply: Yes..... No.....X Explain insufficient water in stream Missouri River

Remarks D-67 also used on Frank Flynn form and on Rose Sanz form. Rose Sanz is Mrs. Frank Flynn.

\* Also in: Plat No. 6 Twp. 10N Rge. 2E Plat No.        Twp.        Rge.        Plat No.        Twp.        Rge.         
 Plat No. 7 Twp. 10N Rge. 3E Plat No.        Twp.        Rge.        Plat No.        Twp.        Rge.       

**Information From:**

Frank Flynn

6	5	4	3	2	1
7	8	9	10	11	12
			D		
			A		
13	17	16	15	14	13
19	20	21	22	23	24
30	29	28	27	26	25
31	32	33	34	35	36

10-D, 15-A

County Broadwater.....

Farm Checked: Date...Aug...24...1955

By Neuman

STATE OF MONTANA  
STATE ENGINEERS OFFICE  
Water Resources Survey

T...ON...R...2E... Plat No... 10...

Photo No. 16A-108, 16A-148,

16A-1.19

Legal Land Owner Morris Spencer

Address .....

Operator ..... Bill Williams

Address Townsend, Montana

Water is delivered by:— 1. Private System; 2. Ditch Company; 3. State Project; 4. Federal Project; 5. Irrigation District

If under Ditch Company, Irrigation District, or Government Project, state the number of shares or inches, acre feet, as the case may be in said system .....

[illegible]

NOTE: R—Denotes Regular Irrigation. F—Flood Irrigation. P—Water diverted by means of pumping. G—Water diverted by gravity. S—Stored Water.

Condition of System Good Topography Bench and uplands River Basin Willow Cr. Confederate Cr.  
Adequate Supply: Yes No X Explain Insufficient water in streams Missouri R. N. Ek. Duck Cr.  
Remarks Unable to get Confederate Creek water, right too late.

[illegible]

* Also in: Plat No. 14 Twp. 3N. Rge. 2E	Plat No. Twp. Rge.	Plat No. Twp. Rge.
Plat No. Twp. Rge.	Plat No. Twp. Rge.	Plat No. Twp. Rge.

Information From:  
Bill Williams



6	5	4	3	2	1
7	8	9	10	11	12
13	17	16	15	14	13 <sup>A</sup>
19	20	21	22 <sup>C</sup>	23	24 <sup>A</sup>
30	29	28	27 <sup>A</sup>	26 <sup>A</sup>	25 <sup>A</sup>
31	32	33 <sup>A</sup>	34 <sup>C</sup>	35 <sup>A</sup>	36

13-A, 22-C, 24-A, 25-A, 26-A, 27-A, 33-A, 34-B, 35-A.

STATE OF MONTANA  
STATE ENGINEERS OFFICE  
Water Resources Survey

If under Ditch Company, Irrigation District, or Government Project, state the number of shares or inches, acre feet, as the case may be in said system

Photo No. 16A-201

NOTE: F.—Denotes Regular Irrigation. F—Flood Irrigation. P—Water diverted by means of pumping. G—Water diverted by gravity. S—Stored Water.

Remarks	
---------	--

Wayne Plymale

6	5	4	3	2	1
7	8	9	10	11	12
18	17	16	15	14	13
19	20	21	22	23	24
30	29	28	27 <sup>A</sup>	26	25
31	32 <sup>A</sup>	33 <sup>A</sup>	34 <sup>A</sup>	35 <sup>A</sup>	36

27-A, 28-B, 32-A, 33-A, 34-A, 35-A.

TBN-RIW

If under Ditch Company, Irrigation District, or Government Project, state the number of shares or inches, acre foot, as the case may be in said system

3

Photo No.....12-28, 12-29.....

Address

[illegible]

NOTE: R--Denotes Regular Irrigation. F--Flood Irrigation. P--Water diverted by means of pumping. G--Water diverted by gravity. S--Stored Water.

Condition of System ..... Topography ..... River Basin Antelope Cr. - Beaver Cr. -  
Adequate Supply: Yes..... No..... Explain ..... Missouri R.  
Remarks .....

[illegible]

<sup>t</sup> Also in: Plat No. 8..... Twp. 5N..... Rge. 1W.....	Plat No. .... Twp. .... Rge. ....	Plat No. .... Twp. .... Rge. ....
Plat No. .... Twp. .... Rge. ....	Plat No. .... Twp. .... Rge. ....	Plat No. .... Twp. .... Rge. ....

Information From:

Charles & George Baum .....

6	5	4	3	2	1
7	8	9	10	11	12
13	14	15	16	17	18
19	20	21	22	23	24
25	26	27	28	29	30
31	32	33	34	35	36

3-B, 5-G.



6 <sup>△</sup>	5	4	3	2	1
7	8	9	10	11	12
18 <sup>△</sup>	17	16	15	14	13
19	20	21	22	23	24
30	29	28	27	26	25
31	32	33	34	35	36

6-A, 7-B, 18-A.

County Broadwater

By Overlie.....

Address Winston, Mont.....

Address \_\_\_\_\_

If under Ditch Company, Irrigation District, or Government Project, state the number of shares or inches, acre feet, as the case may be in said system .....

NOTE: R—Denotes Regular Irrigation. F—Flood Irrigation. P—Water diverted by means of pumping. G—Water diverted by gravity. S—Stored Water.

Condition of System Fair..... Topography Sloping bench..... River Basin Beaver Creek - Missouri R.....  
Adequate Supply: Yes..... No X..... Explain Rights too late for anything but flood water.....  
Remarks Flood irrigated pasture.....

Also in: Plat No. 9..... Twp. 9N..... Rge. 1E.....	Plat No. .... Twp. .... Rge. ....	Plat No. .... Twp. .... Rge. ....
Plat No. 12..... Twp. 8N..... Rge. 1W.....	Plat No. .... Twp. .... Rge. ....	Plat No. .... Twp. .... Rge. ....

A. N. Diehl.....



6	5	4	3	2	1
7	8	9	10	11	12
13	14	15	16	17	18
19	20	21	22	23	24
25	26	27	28	29	30
31	32	33	34	35	36

7-A, 8-B, 17-A, 20-A, 21-A, 31-D, 32-A, 33-B.

County Broadwater

Farm Checked: Date Sept. 27, 1955

By Overlie

STATE OF MONTANA  
STATE ENGINEERS OFFICE  
Water Resources Survey

T. 8N.....R. 1E ..... Plat No...13

Photo No. 18A-107

Legal Land Owner J. Hume Hahn

Address Helena, Montana

Operator Gene Galzagarry (Buying)

Address Miles City, Montana

Water is delivered by:— 1. Private System; 2. Ditch Company; 3. State Project; 4. Federal Project; 5. Irrigation District

If under Ditch Company, Irrigation District, or Government Project, state the number of shares or inches, acre feet, as the case may be in said system.

NOTE: R—Denotes Regular Irrigation. F—Flood Irrigation. P—Water diverted by means of pumping. G—Water diverted by gravity. S—Stored Water.

Condition of System **Fair** Topography **Bench** River Basin **Beaver Cr. - Missouri R.**

Adequate Supply: Yes..... No.☒ Explain Flood water only.....

Remarks \_\_\_\_\_

Also in: Plat No..... Twp..... Rge.....	Plat No..... Twp..... Rge.....	Plat No..... Twp..... Rge.....
Plat No..... Twp..... Rge.....	Plat No..... Twp..... Rge.....	Plat No..... Twp..... Rge.....

Information From:

**J. Hume Hahn, & Hired man**

6	5	4	3	2	1
7	8	9	10	11	12
13	14	15	16	17	18
19	20	21	22	23	24
25	26	27	28	29	30
31	32	33	34	35	36

10-B, 15-A, 22-A, 30-A, 31-B

County Broadwater.....

Farm Checked: Date...Nov. 3, 1955.

By Overlie & Chadbourne.....

Legal Land Owner W. Paul Hahn.....

Operator ..... Gene Galzagarri

Water is delivered by:— 1. Private System;

2. Ditch Company;

### 3. State Projects

4. Federal Project:

### 5. Irrigation Distri

If under Ditch Company, Irrigation District, or Government Project, state the number of shares or inches, acre feet, as the case may be in said system

[illegible]

NOTE: R—Denotes Regular Irrigation. F—Flood Irrigation. P—Water diverted by means of pumping. G—Water diverted by gravity. S—Stored Water.

Condition of System Fair Topography Bottom and bench River Basin Beaver Creek - Missouri

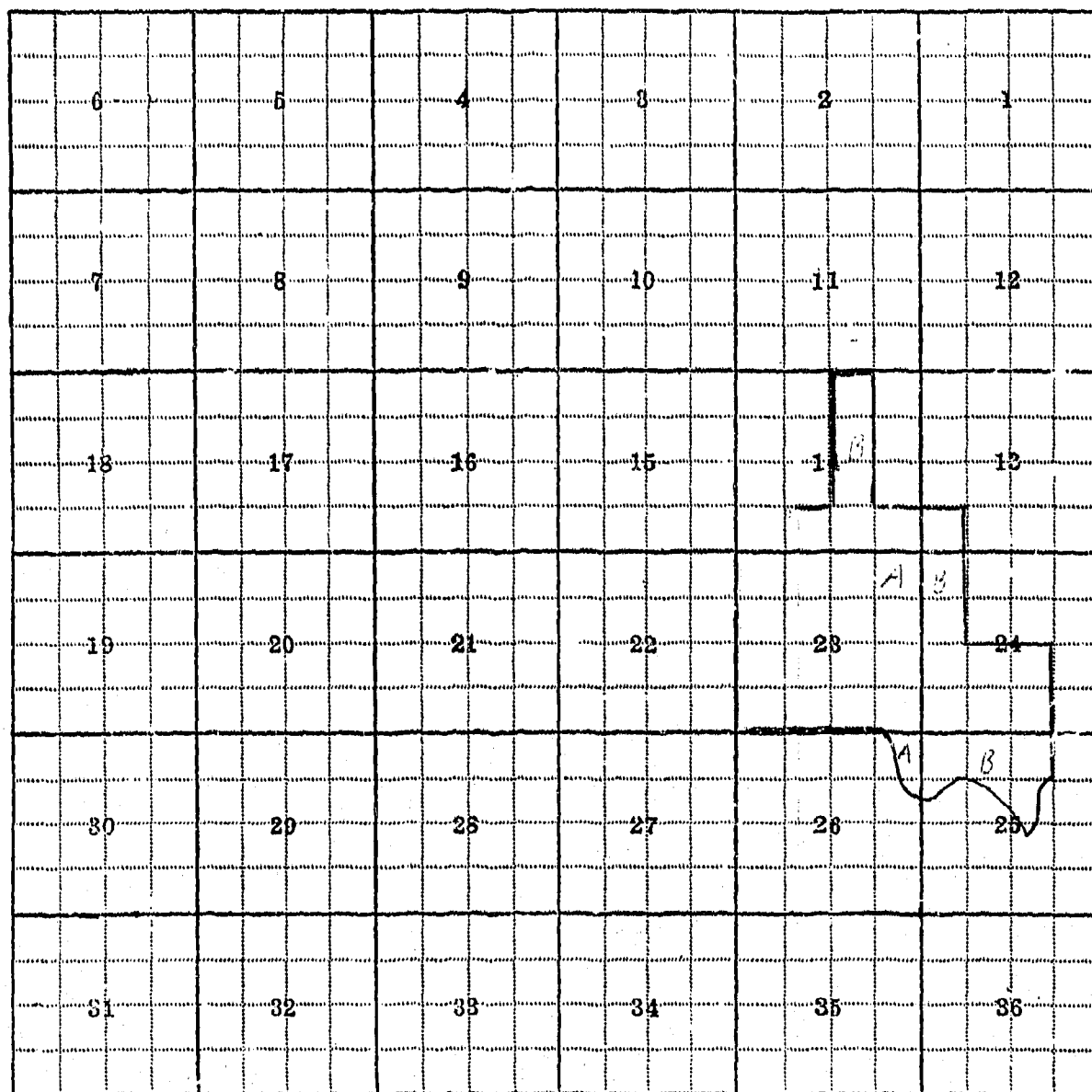
Adequate Supply: Yes ☒ No ☐ Explain \_\_\_\_\_

Remarks 60" purchased from the City of Helena.

Also in: Plat No..... Twp..... Rge.....	Plat No..... Twp..... Rge.....	Plat No..... Twp..... Rge.....
Plat No..... Twp..... Rge.....	Plat No..... Twp..... Rge.....	Plat No..... Twp..... Rge.....

Information From:

Paul Hahn



14-B, 23-A, 24-B, 26-A, 25-B.



6	5	4	3	2	1
7	8	9	10	11	12
13	17	16	15	14	13
19	20	21	22	23	24
30	29	28	27	26	25
31	32	33	34	35	36

15 Approximate  
Lune Shore

2-B, 3-A, 9-A, 10-A, 11-B, 14-C.

County Broadwater

By Overlie & Chadbourne

Legal Land Owner George C. Baum, et ux.

Operator ..... Same

Water is delivered by:— 1. Private System; 2. Ditch Company; 3. State Project; 4. Federal Project; 5. Irrigation District

**If under Ditch Company, Irrigation District, or Government Project, state the number of shares or inches, acre feet, as the case may be in said system**

[illegible]

NOTE: R—Denotes Regular Irrigation. F—Flood Irrigation. P—Water diverted by means of pumping. G—Water diverted by gravity. S—Stored Water.

Condition of System .....	Topography .....	River Basin	Pauley Cr. - Antelope Cr. -
Adequate Supply: Yes..... No.....	Explain .....		Beaver Cr. - Missouri R.
Remarks <u>Pauley Creek believed to be same as Tony Creek.</u>			

Remarks	Pauley Creek believed to be same as Tony Creek.
---------	---

Also in: Plat No..... Twp..... Rge.....	Plat No..... Twp..... Rge.....	Plat No..... Twp..... Rge.....
Plat No..... Twp..... Rge.....	Plat No..... Twp..... Rge.....	Plat No..... Twp..... Rge.....

Information From:

George Baum



6	5	4	3	2	1
7	8	9	10	11	12
13	17	16	15	14	13
19	20	21	22	23	24
29	29	28	27	26	25
31	32	33	34	35	36

5-B







6	5	4	3	2	1
7	8	9	10	11	12
13	17	16	15	14	13
19	20	21	22	23	24
20	20	23	27	26	25
31	32	33	34	35	36

1-A, 11-A, 12-B, 14-A.

County Broadwater

Farm Checked: Date Oct. 7, 1955

By Overlie S. Chadbourne

STATE OF MONTANA  
STATE ENGINEERS OFFICE  
Water Resources Survey

TBN.....R..... Plat No...12.....

Photo No. 6-20

Legal Land Owner<sup>W</sup> Paul Hahn, et ux Address Townsend, Maryland

Operator	Address
Samir	

Water is delivered by:-- 1. Private System; 2. Ditch Company; 3. State Project; 4. Federal Project; 5. Irrigation District

If under Ditch Company, Irrigation District, or Government Project, state the number of shares or inches, acre feet, as the case may be in said system

[illegible]

NOTE: R—Denotes Regular Irrigation. F—Flood Irrigation. P—Water diverted by means of pumping. G—Water diverted by gravity. S—Stored Water.

Condition of System Fair Topography Mountain Valley River Basin Pole Cr., Beaver Cr., - Missouri

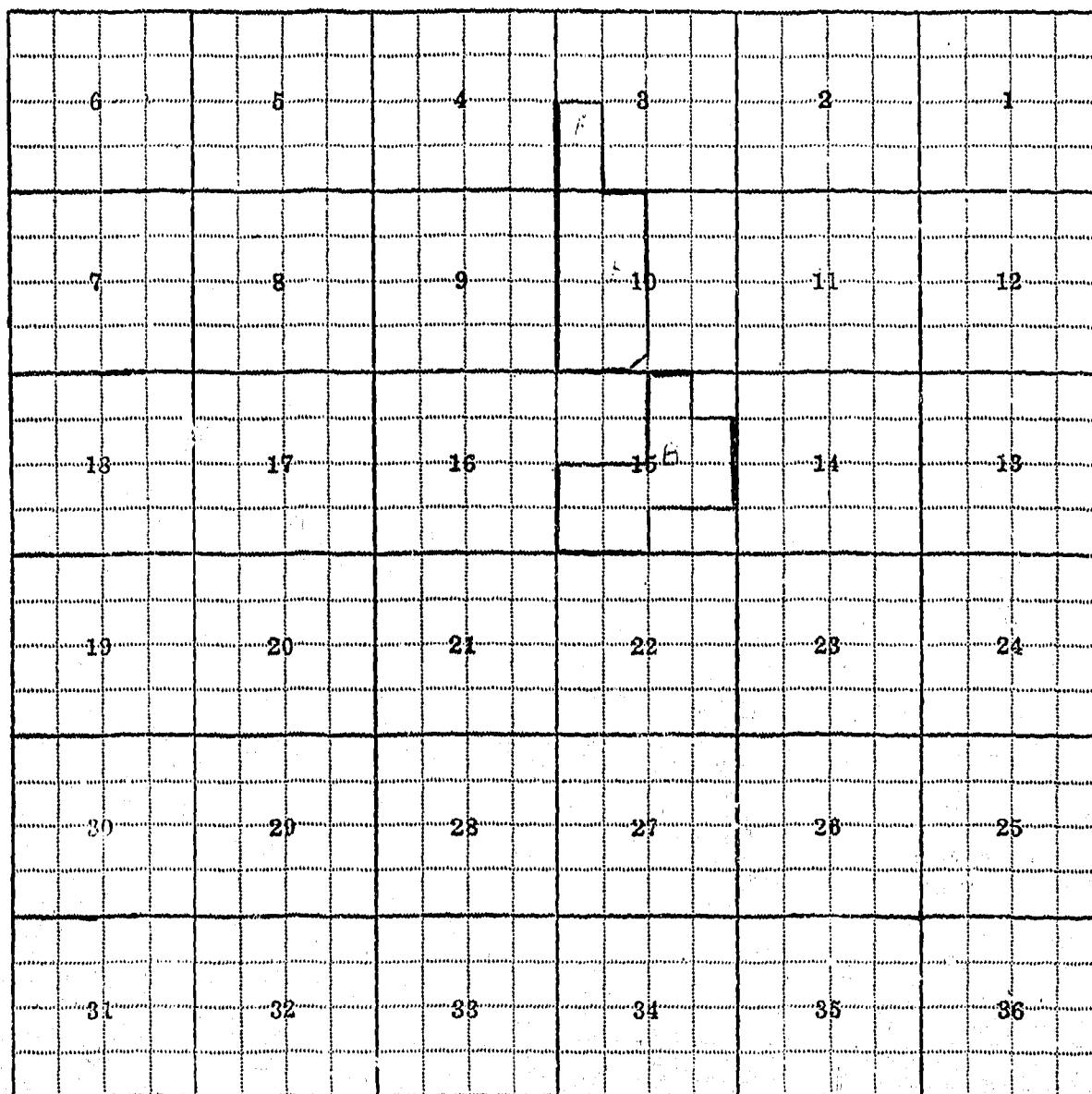
Adequate Supply: Yes ☒ No ☐ Explain For pasture.

Remarks The Unnamed Creek described in A-719 is determined as being the same as Kelch Gulch Creek

* Also in: Plat No. <u>26</u> Twp. <u>6N</u> Rge. <u>2E</u>	Plat No. Twp. Rge.	Plat No. Twp. Rge.
Plat No. Twp. Rge.	Plat No. Twp. Rge.	Plat No. Twp. Rge.

Information From:

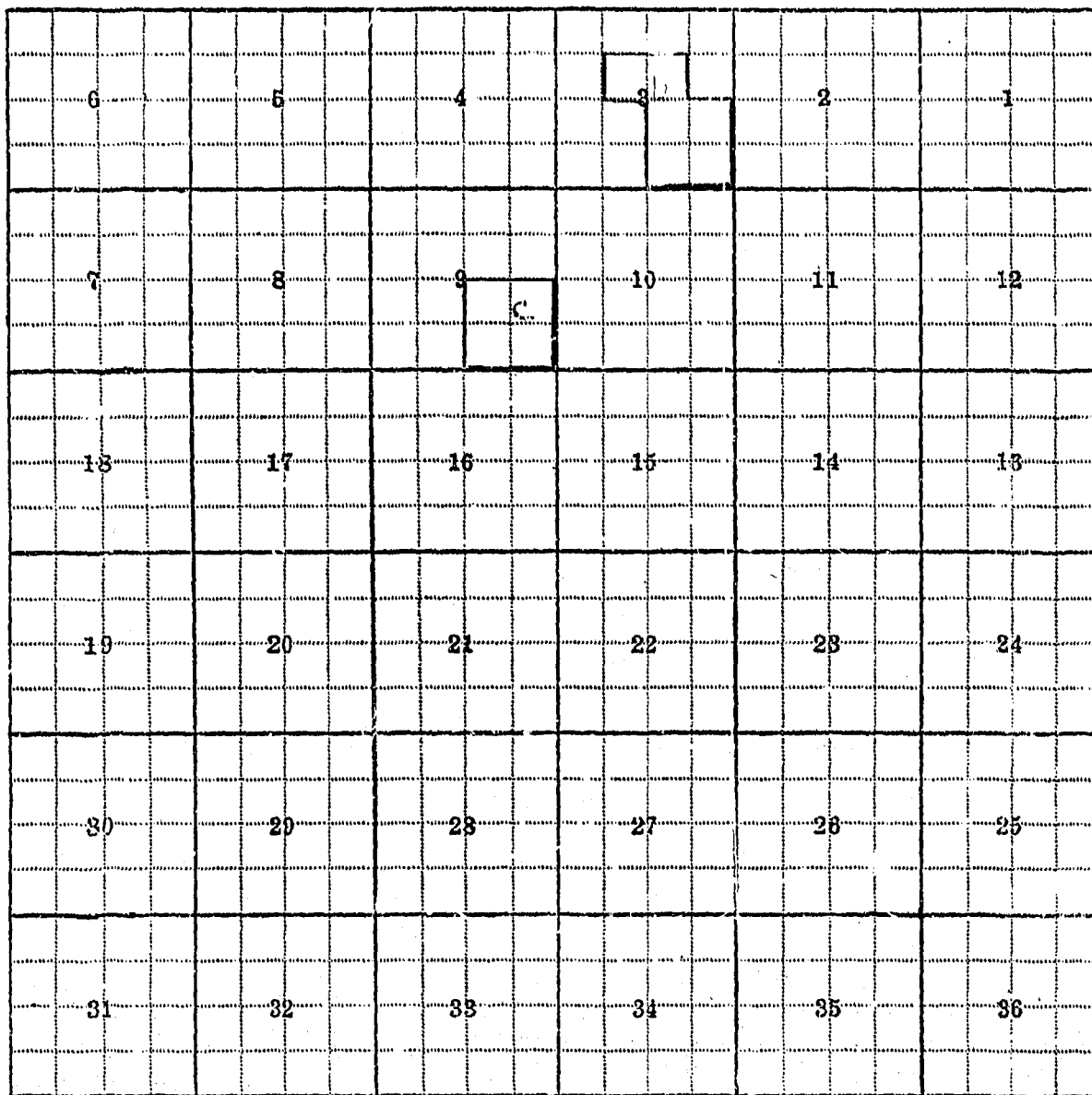
Paul Bahn



3-F, 10-B, 15-B







3-11, 9-C

County Broadwater.....

Farm Checked: Date.....Sept. 27, 1955

By Overlie.....

STATE OF MONTANA  
STATE ENGINEERS OFFICE  
Water Resources Survey

T... 8N... R... 1W... Plat No... 12...

Photo No. 6-19

Legal Land Owner Ralph Lokowich Address Winston, Mont.

Operator	Some	Address

Water is delivered by:— 1. Private System; 2. Ditch Company; 3. State Project; 4. Federal Project; 5. Irrigation District

If under Ditch Company, Irrigation District, or Government Project, state the number of shares or inches, acre feet, as the case may be in said system

[illegible]

NOTE: R--Denotes Regular Irrigation. F--Flood Irrigation. P--Water diverted by means of pumping. G--Water diverted by gravity. S--Stored Water.

Condition of System .....	Topography .....	River Basin	Unnamed Spg. - Sta. back Cr. -
Adequate Supply: Yes..... No.....	Explain .....		Antelope Cr. - Beaver Cr. -
Remarks .....			Missouri R.

[illegible]

Also in: Plat No. <u>8</u> Twp. <u>9N</u> Rge. <u>1W</u>	Plat No. <u>      </u> Twp. <u>      </u> Rge. <u>      </u>	Plat No. <u>      </u> Twp. <u>      </u> Rge. <u>      </u>
Plat No. <u>      </u> Twp. <u>      </u> Rge. <u>      </u>	Plat No. <u>      </u> Twp. <u>      </u> Rge. <u>      </u>	Plat No. <u>      </u> Twp. <u>      </u> Rge. <u>      </u>

Information From:

Ralph Lokowich

6	5	4	3	2	1
7	8	9 A	10	11	12
13	17	16 B	15	14	13
19	20	21	22	23	24
29	29	28	27	26	25
31	32	33	34	35	36

4-C, 9-A, 16-B.

County **Broadwater**

Farm Checked: Date Sept. 14, 1955

By Overlie .....

STATE OF MONTANA  
STATE ENGINEERS OFFICE  
Water Resources Survey

T...ON...R...W... Plat No.. 12

Photo No. 6-21, 12-30

Legal Land Owner Charles Masolo

Address ....Winston,...Montana

Operator ..... **Same.**

Address

Water is delivered by:— 1. Private System; 2. Ditch Company; 3. State Project; 4. Federal Project; 5. Irrigation District

If under Ditch Company, Irrigation District, or Government Project, state the number of shares or inches, acre feet, as the case may be in said system

[illegible]

NOTE: R—Denotes Regular Irrigation. F—Flood Irrigation. P—Water diverted by means of pumping. G—Water diverted by gravity. S—Stored Water.

Condition of System Good Topography Bench River Basin Staubach Cr. - Pole Cr. -  
Adequate Supply: Yes X No      Explain Beaver cr. - Missouri River  
Remarks     

Also in: Plat No. 8	Twp. 9N	Rge. 1W	Plat No.	Twp.	Rge.	Plat No.	Twp.	Rge.
Plat No.	Twp.	Rge.	Plat No.	Twp.	Rge.	Plat No.	Twp.	Rge.

Information From:  
**Charles Masolo**

6	5	4	3	2	1
7	8	9	10	11	12
13	14	15	16	17	18
19	20	21	22	23	24
25	26	27	28	29	30
31	32	33	34	35	36

2-A, 3-A, 11-B



6	5	4	3	2	1
7	8	9	10	11	12
13	17	16	15	14	13
19	20	21	22	23	24
30	29	28	27	26	25
31	32	33	34	35	36

1-B. ....

.....

.....

.....

County .....Broadwater.....

Farm Checked: Date....Sept....9....1955

By Neuman

STATE OF MONTANA  
STATE ENGINEERS OFFICE  
Water Resources Survey

T. 8N.....R. 2E..... Plat No., 14.

Photo No. 16A-146

Legal Land Owner Claude Cartwright Address Townsend, Montana

Operator	Same	Address

Water is delivered by:— 1. Private System; 2. Ditch Company; 3. State Project; 4. Federal Project; 5. Irrigation District

If under Ditch Company, Irrigation District, or Government Project, state the number of shares or inches, acre feet, as the case may be in said system

[illegible]

NOTE: R—Denotes Regular Irrigation. F—Flood Irrigation. P—Water diverted by means of pumping. G—Water diverted by gravity. S—Stored Water.

Condition of System Good Topography Valley River Basin North Creek-Missouri River

Adequate Supply: Yes ☒ No ☐ Explain \_\_\_\_\_

Remarks Claims he received 40' free water from S. W. C. B. in exchange for Round Grove Springs. Remainder of D-161 belongs to Mary W. Smith in this township.

\_\_\_\_\_

.....

---

.....

.....

\_\_\_\_\_

.....

.....

Information Flow	
1	2

Also in: Plat No. .... Twp. .... Rge. .... Plat No. .... Twp. .... Rge. .... Plat No. .... Twp. .... Rge. .... information from:

Plat No. ....	Twp. ....	Rge. ....	Plat No. ....	Twp. ....	Rge. ....	Plat No. ....	Twp. ....	Rge. ....	Claude Cartwright
---------------	-----------	-----------	---------------	-----------	-----------	---------------	-----------	-----------	-------------------

1. *What is the purpose of the study?*  
 2. *What are the research objectives?*  
 3. *What is the research methodology?*  
 4. *What are the results of the study?*  
 5. *What are the conclusions of the study?*  
 6. *What are the limitations of the study?*  
 7. *What are the implications of the study?*  
 8. *What are the future research directions?*  
 9. *What are the contributions of the study?*  
 10. *What are the key findings of the study?*  
 11. *What are the main results of the study?*  
 12. *What are the primary outcomes of the study?*  
 13. *What are the secondary outcomes of the study?*  
 14. *What are the tertiary outcomes of the study?*  
 15. *What are the quaternary outcomes of the study?*  
 16. *What are the quinary outcomes of the study?*  
 17. *What are the senary outcomes of the study?*  
 18. *What are the septenary outcomes of the study?*  
 19. *What are the octenary outcomes of the study?*  
 20. *What are the nonary outcomes of the study?*  
 21. *What are the decenary outcomes of the study?*  
 22. *What are the undecenary outcomes of the study?*  
 23. *What are the duodecenary outcomes of the study?*  
 24. *What are the tredecenary outcomes of the study?*  
 25. *What are the quattuordecenary outcomes of the study?*  
 26. *What are the quindecenary outcomes of the study?*  
 27. *What are the sexdecenary outcomes of the study?*  
 28. *What are the septendecenary outcomes of the study?*  
 29. *What are the octodecenary outcomes of the study?*  
 30. *What are the nonodecenary outcomes of the study?*  
 31. *What are the vigintenary outcomes of the study?*  
 32. *What are the unvigintenary outcomes of the study?*  
 33. *What are the bivigintenary outcomes of the study?*  
 34. *What are the trivigintenary outcomes of the study?*  
 35. *What are the quadvigintenary outcomes of the study?*  
 36. *What are the quinvigintenary outcomes of the study?*  
 37. *What are the sexvigintenary outcomes of the study?*  
 38. *What are the septenvigintenary outcomes of the study?*  
 39. *What are the octovigintenary outcomes of the study?*  
 40. *What are the nonavigintenary outcomes of the study?*  
 41. *What are the vigintigintenary outcomes of the study?*  
 42. *What are the unvigintigintenary outcomes of the study?*  
 43. *What are the bivigintigintenary outcomes of the study?*  
 44. *What are the trivigintigintenary outcomes of the study?*  
 45. *What are the quadvigintigintenary outcomes of the study?*  
 46. *What are the quinvigintigintenary outcomes of the study?*  
 47. *What are the sexvigintigintenary outcomes of the study?*  
 48. *What are the septenvigintigintenary outcomes of the study?*  
 49. *What are the octovigintigintenary outcomes of the study?*  
 50. *What are the nonavigintigintenary outcomes of the study?*  
 51. *What are the vigintigintigintenary outcomes of the study?*  
 52. *What are the unvigintigintigintenary outcomes of the study?*  
 53. *What are the bivigintigintigintenary outcomes of the study?*  
 54. *What are the trivigintigintigintenary outcomes of the study?*  
 55. *What are the quadvigintigintigintenary outcomes of the study?*  
 56. *What are the quinvigintigintigintenary outcomes of the study?*  
 57. *What are the sexvigintigintigintenary outcomes of the study?*  
 58. *What are the septenvigintigintigintenary outcomes of the study?*  
 59. *What are the octovigintigintigintenary outcomes of the study?*  
 60. *What are the nonavigintigintigintenary outcomes of the study?*  
 61. *What are the vigintigintigintigintenary outcomes of the study?*  
 62. *What are the unvigintigintigintigintenary outcomes of the study?*  
 63. *What are the bivigintigintigintigintenary outcomes of the study?*  
 64. *What are the trivigintigintigintigintenary outcomes of the study?*  
 65. *What are the quadvigintigintigintigintenary outcomes of the study?*  
 66. *What are the quinvigintigintigintigintenary outcomes of the study?*  
 67. *What are the sexvigintigintigintigintenary outcomes of the study?*  
 68. *What are the septenvigintigintigintigintenary outcomes of the study?*  
 69. *What are the octovigintigintigintigintenary outcomes of the study?*  
 70. *What are the nonavigintigintigintigintenary outcomes of the study?*  
 71. *What are the vigintigintigintigintigintenary outcomes of the study?*  
 72. *What are the unvigintigintigintigintigintenary outcomes of the study?*  
 73. *What are the bivigintigintigintigintigintenary outcomes of the study?*  
 74. *What are the trivigintigintigintigintigintenary outcomes of the study?*  
 75. *What are the quadvigintigintigintigintigintenary outcomes of the study?*  
 76. *What are the quinvigintigintigintigintigintenary outcomes of the study?*  
 77. *What are the sexvigintigintigintigintigintenary outcomes of the study?*  
 78. *What are the septenvigintigintigintigintigintenary outcomes of the study?*  
 79. *What are the octovigintigintigintigintigintenary outcomes of the study?*  
 80. *What are the nonavigintigintigintigintigintenary outcomes of the study?*  
 81. *What are the vigintigintigintigintigintigintenary outcomes of the study?*  
 82. *What are the unvigintigintigintigintigintigintenary outcomes of the study?*  
 83. *What are the bivigintigintigintigintigintigintenary outcomes of the study?*  
 84. *What are the trivigintigintigintigintigintigintenary outcomes of the study?*  
 85. *What are the quadvigintigintigintigintigintigintenary outcomes of the study?*  
 86. *What are the quinvigintigintigintigintigintigintenary outcomes of the study?*  
 87. *What are the sexvigintigintigintigintigintigintenary outcomes of the study?*  
 88. *What are the septenvigintigintigintigintigintigintenary outcomes of the study?*  
 89. *What are the octovigintigintigintigintigintigintenary outcomes of the study?*  
 90. *What are the nonavigintigintigintigintigintigintenary outcomes of the study?*  
 91. *What are the vigintigintigintigintigintigintigintenary outcomes of the study?*  
 92. *What are the unvigintigintigintigintigintigintigintenary outcomes of the study?*  
 93. *What are the bivigintigintigintigintigintigintigintenary outcomes of the study?*  
 94. *What are the trivigintigintigintigintigintigintigintenary outcomes of the study?*  
 95. *What are the quadvigintigintigintigintigintigintigintenary outcomes of the study?*  
 96. *What are the quinvigintigintigintigintigintigintigintenary outcomes of the study?*  
 97. *What are the sexvigintigintigintigintigintigintigintenary outcomes of the study?*  
 98. *What are the septenvigintigintigintigintigintigintigintenary outcomes of the study?*  
 99. *What are the octovigintigintigintigintigintigintigintenary outcomes of the study?*  
 100. *What are the nonavigintigintigintigintigintigintigintenary outcomes of the study?*

\_\_\_\_\_



6	5	4	3	2	1
7	8	9	10	11	12
13	14	15	16	17	18
19	20	21	22	23	24
25	26	27	28	29	30
31	32	33	34	35	36

33-A & 34-B

County Broadwater

Farm Checked: Date...Aug. 29, 1955

By Neuman.....

STATE OF MONTANA  
STATE ENGINEERS OFFICE  
Water Resources Survey

T...8N...R 2E..... Plat No...14...

Photo No. 16A-147

Legal Land Owner Lyle Chamberlain Address Townsend, Mont.

Operator	Same	Address
Operator	Same	Address

Water is delivered by:— 1. Private System; 2. Ditch Company; 3. State Project; 4. Federal Project; 5. Irrigation District

If under Ditch Company, Irrigation District, or Government Project, state the number of shares or inches, acre feet, as the case may be in said system

[illegible]

NOTE: R—Denotes Regular Irrigation. F—Flood Irrigation. P—Water diverted by means of pumping. G—Water diverted by gravity. S—Stored Water.

Condition of System Good Topography Barren River Basin Duck Creek - Missouri R.

Adequate Supply: Yes..... No.X..... Explain Creek gets low in late summer.....

Remarks	Chamberlain claims 1/3 interest in Merritt Ditch.
---------	---

.....

\_\_\_\_\_

---

.....

.....

.....

.....

---

.....

.....

Information From:

Also in: Plat No. .... Twp. .... Rge. .... Plat No. .... Twp. .... Rge. .... Plat No. .... Twp. .... Rge. .... information from.

Plat No. ....	Twp. ....	Rge. ....	Plat No. ....	Twp. ....	Rge. ....	Plat No. ....	Twp. ....	Rge. ....	Mrs. Chamberlain
---------------	-----------	-----------	---------------	-----------	-----------	---------------	-----------	-----------	------------------

---

6	5	4	3	2	1
7	8	9	10	11	12
18	17	16	15	14	13
19	20	21	22	23	24
30	29	28	27	26	25
31	32	33	34	35	36

11-B, 14-B.

County Broadwater

Farm Checked: Date... Aug. 25, 1955

By Neuman.....

STATE OF MONTANA  
STATE ENGINEERS OFFICE  
Water Resources Survey

1. 2. 3. 4. 5. 6. 7. 8. 9. 10. 11. 12. 13. 14. 15. 16. 17. 18. 19. 20. 21. 22. 23. 24. 25. 26. 27. 28. 29. 30. 31. 32. 33. 34. 35. 36. 37. 38. 39. 40. 41. 42. 43. 44. 45. 46. 47. 48. 49. 50. 51. 52. 53. 54. 55. 56. 57. 58. 59. 60. 61. 62. 63. 64. 65. 66. 67. 68. 69. 70. 71. 72. 73. 74. 75. 76. 77. 78. 79. 80. 81. 82. 83. 84. 85. 86. 87. 88. 89. 90. 91. 92. 93. 94. 95. 96. 97. 98. 99. 100. 101. 102. 103. 104. 105. 106. 107. 108. 109. 110. 111. 112. 113. 114. 115. 116. 117. 118. 119. 120. 121. 122. 123. 124. 125. 126. 127. 128. 129. 130. 131. 132. 133. 134. 135. 136. 137. 138. 139. 140. 141. 142. 143. 144. 145. 146. 147. 148. 149. 150. 151. 152. 153. 154. 155. 156. 157. 158. 159. 160. 161. 162. 163. 164. 165. 166. 167. 168. 169. 170. 171. 172. 173. 174. 175. 176. 177. 178. 179. 180. 181. 182. 183. 184. 185. 186. 187. 188. 189. 190. 191. 192. 193. 194. 195. 196. 197. 198. 199. 200. 201. 202. 203. 204. 205. 206. 207. 208. 209. 210. 211. 212. 213. 214. 215. 216. 217. 218. 219. 220. 221. 222. 223. 224. 225. 226. 227. 228. 229. 230. 231. 232. 233. 234. 235. 236. 237. 238. 239. 240. 241. 242. 243. 244. 245. 246. 247. 248. 249. 250. 251. 252. 253. 254. 255. 256. 257. 258. 259. 260. 261. 262. 263. 264. 265. 266. 267. 268. 269. 270. 271. 272. 273. 274. 275. 276. 277. 278. 279. 280. 281. 282. 283. 284. 285. 286. 287. 288. 289. 290. 291. 292. 293. 294. 295. 296. 297. 298. 299. 300. 301. 302. 303. 304. 305. 306. 307. 308. 309. 310. 311. 312. 313. 314. 315. 316. 317. 318. 319. 320. 321. 322. 323. 324. 325. 326. 327. 328. 329. 330. 331. 332. 333. 334. 335. 336. 337. 338. 339. 340. 341. 342. 343. 344. 345. 346. 347. 348. 349. 350. 351. 352. 353. 354. 355. 356. 357. 358. 359. 360. 361. 362. 363. 364. 365. 366. 367. 368. 369. 370. 371. 372. 373. 374. 375. 376. 377. 378. 379. 380. 381. 382. 383. 384. 385. 386. 387. 388. 389. 390. 391. 392. 393. 394. 395. 396. 397. 398. 399. 400. 401. 402. 403. 404. 405. 406. 407. 408. 409. 410. 411. 412. 413. 414. 415. 416. 417. 418. 419. 420. 421. 422. 423. 424. 425. 426. 427. 428. 429. 430. 431. 432. 433. 434. 435. 436. 437. 438. 439. 440. 441. 442. 443. 444. 445. 446. 447. 448. 449. 450. 451. 452. 453. 454. 455. 456. 457. 458. 459. 460. 461. 462. 463. 464. 465. 466. 467. 468. 469. 470. 471. 472. 473. 474. 475. 476. 477. 478. 479. 480. 481. 482. 483. 484. 485. 486. 487. 488. 489. 490. 491. 492. 493. 494. 495. 496. 497. 498. 499. 500. 501. 502. 503. 504. 505. 506. 507. 508. 509. 510. 511. 512. 513. 514. 515. 516. 517. 518. 519. 520. 521. 522. 523. 524. 525. 526. 527. 528. 529. 530. 531. 532. 533. 534. 535. 536. 537. 538. 539. 540. 541. 542. 543. 544. 545. 546. 547. 548. 549. 550. 551. 552. 553. 554. 555. 556. 557. 558. 559. 560. 561. 562. 563. 564. 565. 566. 567. 568. 569. 570. 571. 572. 573. 574. 575. 576. 577. 578. 579. 580. 581. 582. 583. 584. 585. 586. 587. 588. 589. 590. 591. 592. 593. 594. 595. 596. 597. 598. 599. 600. 601. 602. 603. 604. 605. 606. 607. 608. 609. 610. 611. 612. 613. 614. 615. 616. 617. 618. 619. 620. 621. 622. 623. 624. 625. 626. 627. 628. 629. 630. 631. 632. 633. 634. 635. 636. 637. 638. 639. 640. 641. 642. 643. 644. 645. 646. 647. 648. 649. 650. 651. 652. 653. 654. 655. 656. 657. 658. 659. 660. 661. 662. 663. 664. 665. 666. 667. 668. 669. 670. 671. 672. 673. 674. 675. 676. 677. 678. 679. 680. 681. 682. 683. 684. 685. 686. 687. 688. 689. 690. 691. 692. 693. 694. 695. 696. 697. 698. 699. 700. 701. 702. 703. 704. 705. 706. 707. 708. 709. 710. 711. 712. 713. 714. 715. 716. 717. 718. 719. 720. 721. 722. 723. 724. 725. 726. 727. 728. 729. 730. 731. 732. 733. 734. 735. 736. 737. 738. 739. 740. 741. 742. 743. 744. 745. 746. 747. 748. 749. 750. 751. 752. 753. 754. 755. 756. 757. 758. 759. 760. 761. 762. 763. 764. 765. 766. 767. 768. 769. 770. 771. 772. 773. 774. 775. 776. 777. 778. 779. 780. 781. 782. 783. 784. 785. 786. 787. 788. 789. 790. 791. 792. 793. 794. 795. 796. 797. 798. 799. 800. 801. 802. 803. 804. 805. 806. 807. 808. 809. 810. 811. 812. 813. 814. 815. 816. 817. 818. 819. 820. 821. 822. 823. 824. 825. 826. 827. 828. 829. 830. 831. 832. 833. 834. 835. 836. 837. 838. 839. 840. 84

Photo No. 16A-108, 16A-148.

Legal Land Owner: William Daniels Address: Townsend, Mont.

Operator ..... Same

Address .....

Water is delivered by.— 1. Private System; 2. Ditch Company; 3. State Project; 4. Federal Project; 5. Irrigation District

If under Ditch Company, Irrigation District, or Government Project, state the number of shares or inches, acre feet, as the case may be in said system

[illegible]

NOTE: R—Denotes Regular Irrigation. F—Flood Irrigation. P—Water diverted by means of pumping. G—Water diverted by gravity. S—Stored Water.

Condition of System Fair Topography Bottom & bench River Basin Missouri - Duck Creek

Remarks Gets return flow on Duck Creek. Is extending Doggett Ditch from Confederate Creek, as yet uncompleted. Other ditch previously used to get Confederate Creek water was inundated. Claimed part of D-139, however. Deed Bk. 36, pg. 576 transfers S<sup>1</sup>/<sub>4</sub>SE<sup>1</sup>/<sub>4</sub>, SW<sup>1</sup>/<sub>4</sub>, Sec. 4, This Twp. from Gray P. Keene to William C. Daniels with no mention of water. Deed Bk. 37, pg. 184 transfers N<sup>1</sup>/<sub>4</sub>SW<sup>1</sup>/<sub>4</sub>, SW<sup>1</sup>/<sub>4</sub>SW<sup>1</sup>/<sub>4</sub>, NW<sup>1</sup>/<sub>4</sub>SE<sup>1</sup>/<sub>4</sub>, Sec. 8 of this twp. from Gray P. Keene to H. C. Plymate with 112<sup>1</sup>/<sub>2</sub>" decreed water from Duck Creek, which is the water of D-139.

|                       |          |          |              |          |          |              |          |          |
|-----------------------|----------|----------|--------------|----------|----------|--------------|----------|----------|
| Also in: Plat No..... | Twp..... | Rge..... | Plat No..... | Twp..... | Rge..... | Plat No..... | Twp..... | Rge..... |
| Plat No.....          | Twp..... | Rge..... | Plat No..... | Twp..... | Rge..... | Plat No..... | Twp..... | Rge..... |

Information From:

William Daniels