2
2S 23E

County Carbon

STATE OF MONTANA
WATER CONSERVATION BOARD
Water Resources Survey

T. 2S R. 23E Plat No. 2

Farm Checked Date 10-6-65

Photo No. 3CC-111

By Pete

Legal Land Owner James Davenport Address Laurel

Operator Same Address

Water is delivered by:— 1. Private System; 2. Ditch Company; 3. State Project; 4. Federal Project; 5. Irrigation District

App. No. Decree No.	NAME OF APPROPRIATOR TO WHOM DECREED	NAME OF STREAM	Date App. Date Priority	Miner's Inches	In Use	NAME OF DITCH (Water Delivered By)	No.	R/F	Present Irr. Acres	Irrigable Acres
A-902	James Davenport, Jr	Yellowstone River	3-3-64	400	Yes	Davenport Pump & Dit	1	R	91	
#1013	"	Springs	1-27-64	1000GPM	Yes	Stock & Domestic				
(159935)										

NOTE: R—Denotes Regular Irrigation. F—Flood Irrigation.

Adequate Supply: Yes No Explain

Remarks

River Basin

Also in: Plat No. 3 Twp. 3S Rge. 23E	Plat No. Twp. Rge	Plat No. Twp. Rge
Plat No. Twp. Rge	Plat No. Twp. Rge	Plat No. Twp. Rge

Information From:
Mrs. Davenport

6	5	4	3	2	1
7	8	9	10	11	12
18	17	16	15	14	13
19	20	21	22	23	24
30	29	28	27	26	25
31	32	33	34	35	36

Land Ownership

3
c 245

F-1-A

County Carbon

STATE OF MONTANA
WATER CONSERVATION BOARD
Water Resources Survey

T. 2S R. 24E Plat No. 3

Farm Checked: Date 10-6-65

Photo No. 3CC-111

By Pete

Legal Land Owner James Davenport Address Laurel

Operator Same Address

Water is delivered by:— 1. Private System; 2. Ditch Company; 3. State Project; 4. Federal Project; 5. Irrigation District

App. No. Decree No.	NAME OF APPROPRIATOR TO WHOM DECREED	NAME OF STREAM	Date App. Date Priority	Miner's Inches	In Use	NAME OF DITCH (Water Delivered By)	No.	R/F	Present Irr. Acres	Irrigable Acres
A-202	James Davenport, Jr.	Yellowstone River	3-3-41	400	Yes	Davenport Pump & Ditch	1	R	87	
#1013 (159935)	" "	Springs	1-27-64	1000GPM	Yes	Dom. & Stock				

NOTE: R—Denotes Regular Irrigation. F—Flood Irrigation.

Adequate Supply: Yes ..... No ..... Explain .....

Remarks

#1013-domestic and will be used for irrigation as springs are further developed.

River Basin

Also in: Plat No. 2 Twp. 2S Rge 23E	Plat No. ..... Twp. ..... Rge	Plat No. ..... Twp. ..... Rge .....
Plat No. ..... Twp. ..... Rge	Plat No. ..... Twp. ..... Rge	Plat No. ..... Twp. ..... Rge .....

Information From:

Mrs. Davenport

6	5	4	3	2	1
7	8	9	10	11	12
18	17	16	15	14	13
19	20	21	22	23	24
30	29	28	27	26	25
31	32	33	34	35	36

Land Ownership .....

F-1-A

County Carbon

STATE OF MONTANA
WATER CONSERVATION BOARD
Water Resources Survey

T. 2S R. 24E. Plat No. 3

Farm Checked: Date 10-7-65

Photo No. 3CC-33

By Pete

Legal Land Owner Robert Doheny Address Laurel

Operator Same Address

Water is delivered by:— 1. Private System; 2. Ditch Company; 3. State Project; 4. Federal Project; 5. Irrigation District

App. No. Decree No.	NAME OF APPROPRIATOR TO WHOM DECREED	NAME OF STREAM	Date App. Date Priority	Miner's Inches	In Use	NAME OF DITCH (Water Delivered By)	No.	R/F	Present Irr. Acres	Irrigable Acres
See Dist.		Clarks Fork River		*	Yes	Mason Ditch	5	R	30	

NOTE: R—Denotes Regular Irrigation. F—Flood Irrigation.

Adequate Supply: Yes No Explain

Remarks

Has 25.70 Shares in Danford Irri. Dist.

River Basin

Also in: Plat No. Twp. Rge.	Plat No. Twp. Rge.	Plat No. Twp. Rge.
Plat No. Twp. Rge.	Plat No. Twp. Rge.	Plat No. Twp. Rge.

Information From:

Robert Doheny

6	5	4	3	2	1
7	8	9	10	11	12
18	17	16	15	14	13
19	20	21	22	23	24
30	29	28	27	26	25
31	32	33	34	35	36

Land Ownership

F-1-A

County Carbon

Farm Checked: Date 10-6-65

By Fete

STATE OF MONTANA
WATER CONSERVATION BOARD
Water Resources Survey

T. 2S R. 24E Plat No. 3

Photo No. 3CC-33

Legal Land Owner H. A. Frank Address Laurel

Operator Same Address

Water is delivered by:— 1. Private System; 2. Ditch Company; 3. State Project; 4. Federal Project; 5. Irrigation District

App. No. Decree No.	NAME OF APPROPRIATOR TO WHOM DECREED	NAME OF STREAM	Date App. Date Priority	Miner's Inches	In Use	NAME OF DITCH (Water Delivered By)	No.	R/F	Present Irr. Acres	Irrigable Acres
See Co.		Clark Fork			Yes	Mason D.	5	R	3.392	

NOTE: R—Denotes Regular Irrigation. F—Flood Irrigation.

Adequate Supply: Yes ... No ... Explain ...

Remarks

6.5 acres shs.

River Basin

Also in: Plat No. Twp. Rge.	Plat No. Twp. Rge.	Plat No. Twp. Rge.
Plat No. Twp. Rge.	Plat No. Twp. Rge.	Plat No. Twp. Rge.

Information From:

Mrs. Frank

6	5	4	8	2	1
7	8	9	10	11	12
18	17	16	15	14	13
19	20	21	22	23	24
30	29	28	27	26	25
31	32	33	34	35	36

Land Ownership .....

F-1-A

County Carbon

Farm Checked: Date 10-7-65

By Pete

STATE OF MONTANA
WATER CONSERVATION BOARD
Water Resources Survey

T. 2S. R. 24E. Plat No. 3

Photo No. 3CC-33

Legal Land Owner Robert T. & Hazel Henry Address

Operator Address

Water is delivered by:— 1. Private System; 2. Ditch Company; 3. State Project; 4. Federal Project; 5. Irrigation District

App. No. Decree No.	NAME OF APPROPRIATOR TO WHOM DECREED	NAME OF STREAM	Date App. Date Priority	Miner's Inches	In Use	NAME OF DITCH (Water Delivered By)	No.	R/F	Present Irr. Acres	Irrigable Acres
See Dist.		Clarks Fork R.		1.515		Mason Ditch	5	R	1.515	

NOTE: R—Denotes Regular Irrigation. F—Flood Irrigation.

Adequate Supply: Yes No Explain

Remarks

River Basin

Also in: Plat No. Twp. Rge.	Plat No. Twp. Rge.	Plat No. Twp. Rge.
Plat No. Twp. Rge.	Plat No. Twp. Rge.	Plat No. Twp. Rge.

Information From:
H. A. Frank

F-1-A

County Carbon

Farm Checked: Date 10-7-65

By Pete

STATE OF MONTANA
WATER CONSERVATION BOARD
Water Resources Survey

T. 2S R. 24E Plat No. 3

Photo No. 000-33

Legal Land Owner Roy & Ralph Kaufman Address Laurel

Operator Same Address

Water is delivered by:— 1. Private System; 2. Ditch Company; 3. State Project; 4. Federal Project; 5. Irrigation District

App. No. Decree No.	NAME OF APPROPRIATOR TO WHOM DECREED	NAME OF STREAM	Date App. Date Priority	Miner's Inches	In Use	NAME OF DITCH (Water Delivered By)	No.	R/F	Present Irr. Acres	Irrigable Acres
Sec Co.		Clarks Fork River			Yes	White Horse Canal Co.	2	R	370 303	114
A-1313	Fred G. Ruggles	Waste Water (White Horse ditch)	8-30-30	100	?					

NOTE: R—Denotes Regular Irrigation. F—Flood Irrigation.

Adequate Supply: Yes ..... No ..... Explain .....

Remarks

Has 470 shares in White Horse Canal Co.

River Basin

Also in: Plat No. Twp. Rge	Plat No. Twp. Rge	Plat No. Twp. Rge
Plat No. Twp. Rge	Plat No. Twp. Rge	Plat No. Twp. Rge

Information From:

Roy Kaufman

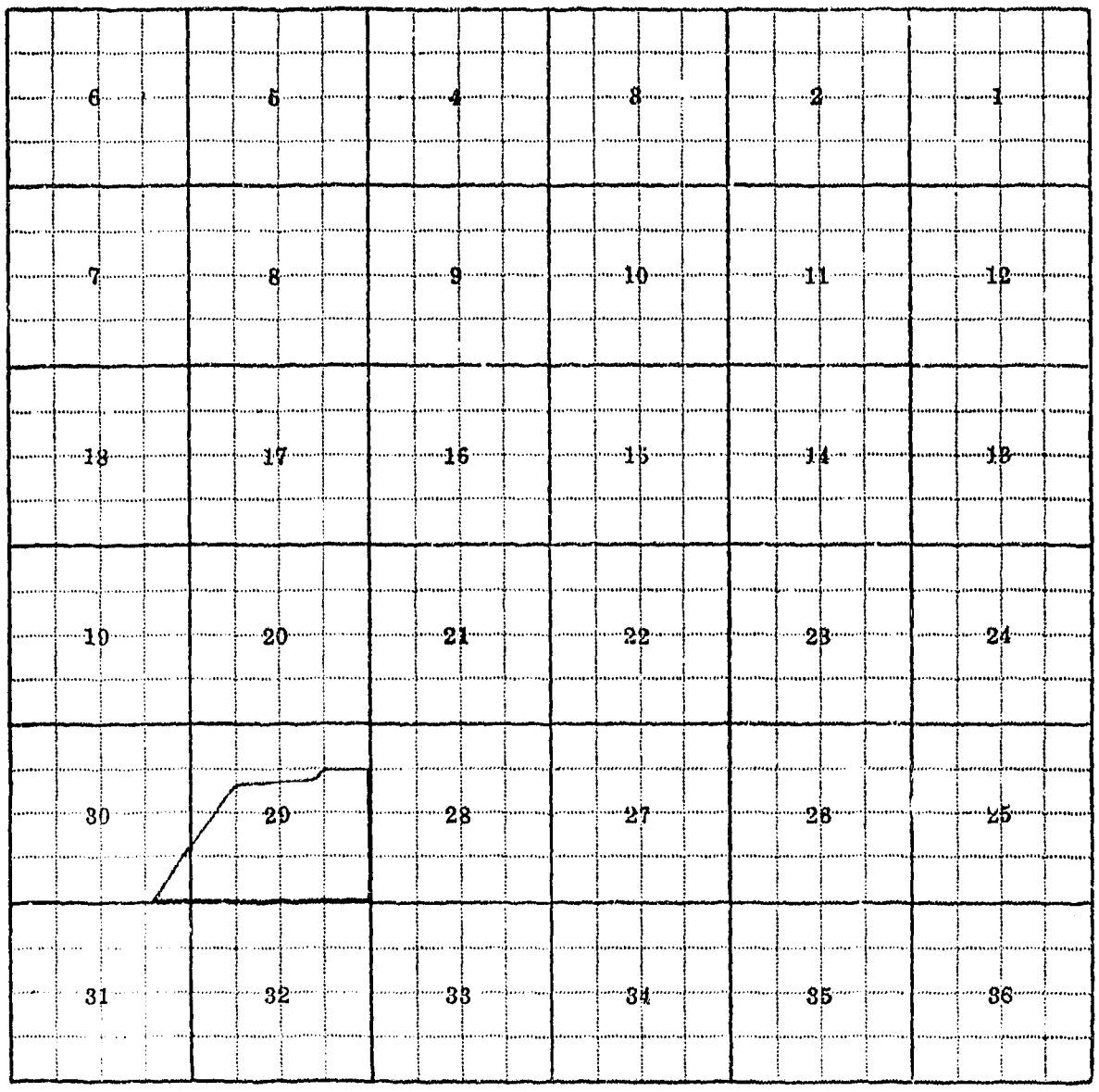

Land Ownership

F-1-A

County Carbon

Farm Checked: Date 10-7-65

By Pete

STATE OF MONTANA
WATER CONSERVATION BOARD
Water Resources Survey

T. 2S R. 24E Plat No. 3

Photo No. 2CC-33

Legal Land Owner Jack & Helen Kroll Address

Operator Address

Water is delivered by:— 1. Private System; 2. Ditch Company; 3. State Project; 4. Federal Project; 5. Irrigation District

App. No. Decree No.	NAME OF APPROPRIATOR TO WHOM DECREED	NAME OF STREAM	Date App. Date Priority	Miner's Inches	In Use	NAME OF DITCH (Water Delivered By)	No.	R/F	Present Irr. Acres	Irrigable Acres
See Dist.		Clark Fork R.		.248	Yes	Mason Ditch	5	R	.248	

NOTE: R—Denotes Regular Irrigation. F—Flood Irrigation.

Adequate Supply: Yes No Explain

Remarks

River Basin

Also in: Plat No.	Twp.	Rge.	Plat No.	Twp.	Rge.	Plat No.	Twp.	Rge.
Plat No.	Twp.	Rge.	Plat No.	Twp.	Rge.	Plat No.	Twp.	Rge.

Information From:

Mrs. Harry Frank

F 1 A

County Carbon

Farm Checked: Date 10-7-65

By Pete

STATE OF MONTANA
WATER CONSERVATION BOARD
Water Resources Survey

T.2S R.24E Plat No. 3

Photo No. 300-33

Legal Land Owner Krug Bros. Address Laurel

Operator Same Address

Water is delivered by:— 1. Private System; 2. Ditch Company; 3. State Project; 4. Federal Project; 5. Irrigation District

App. No. Decree No.	NAME OF APPROPRIATOR TO WHOM DECREED	NAME OF STREAM	Date App. Date Priority	Miner's Inches	In Use	NAME OF DITCH (Water Delivered By)	No.	R/F	Present Irr. Acres	Irrigable Acres
See Dist.		Clarks Fork Rive.			Yes	Mason Canal	5		97	

NOTE: R—Denotes Regular Irrigation. F—Flood Irrigation.

Adequate Supply: Yes No Explain

Remarks

Has 3.127 - in Danford Irri. Dist.
109.65 - "

River Basin.

Also in: Plat No. Twp. Rge.	Plat No. Twp. Rge.	Plat No. Twp. Rge.
Plat No. Twp. Rge.	Plat No. Twp. Rge.	Plat No. Twp. Rge.

Information From:

John Krug

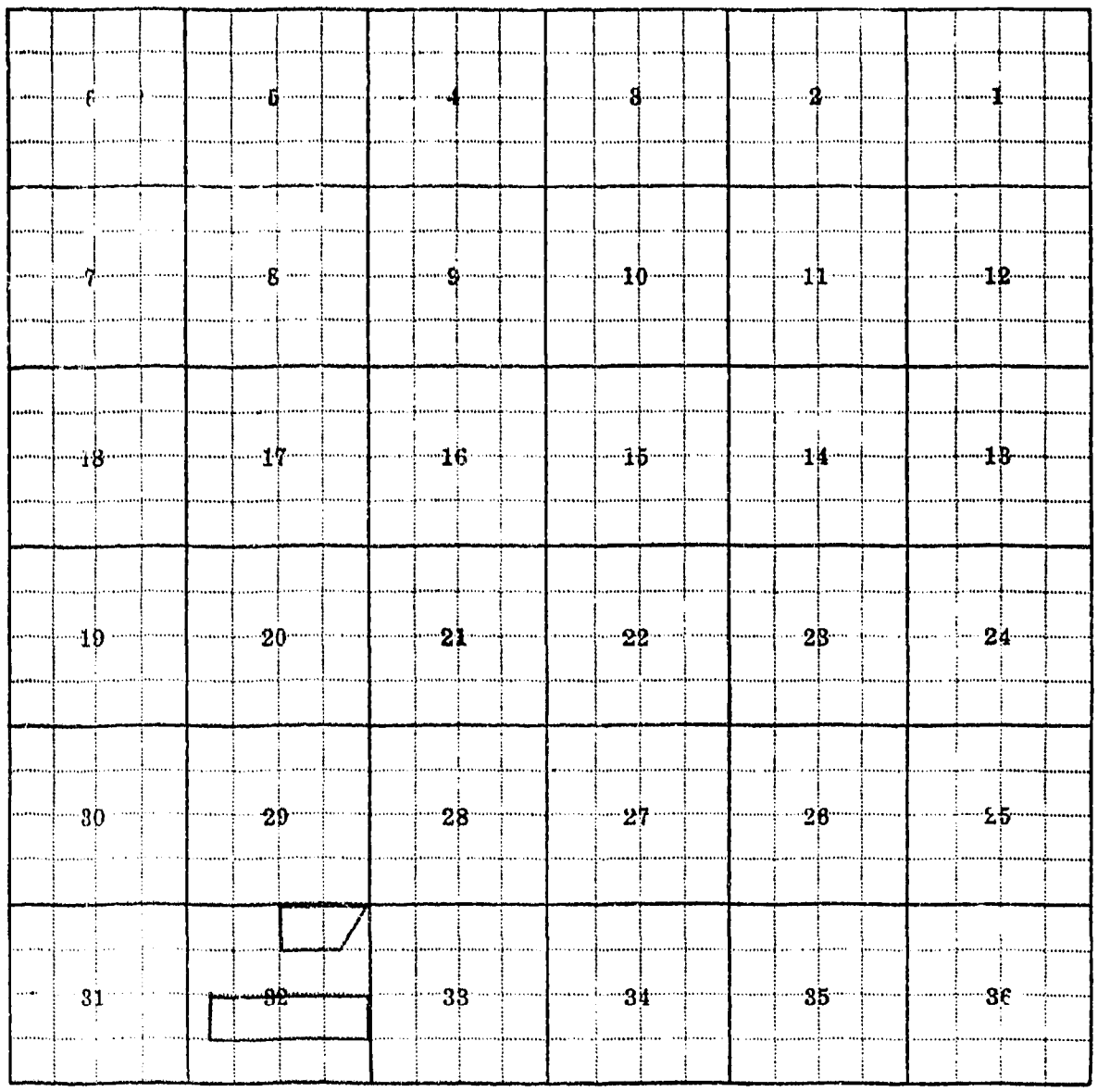

Land Ownership .....

F-1-A

County Carbon

Farm Checked: Date 10-8-65

By Pete

STATE OF MONTANA
WATER CONSERVATION BOARD
Water Resources Survey

T. 2S R. 24E Plat No. 3

Photo No. 3CC-33

Legal Land Owner Jacob Krug, Jr. Address Laurel

Operator Same Address

Water is delivered by:— 1. Private System; 2. Ditch Company; 3. State Project; 4. Federal Project; 5. Irrigation District

App. No. Decree No.	NAME OF APPROPRIATOR TO WHOM DECREED	NAME OF STREAM	Date App. Date Priority	Miner's Inches	In Use	NAME OF DITCH (Water Delivered By)	No.	R/F	Present Irr. Acres	Irrigable Acres
See Dist.		Clarks Fork River				Mason Ditch	5		71	

NOTE: R—Denotes Regular Irrigation. F—Flood Irrigation.

Adequate Supply: Yes No Explain

Remarks

Has 73.16 Shares in Danford Irri. District

River Basin

Also in: Plat No. Twp. Rge.	Plat No. Twp. Rge.	Plat No. Twp. Rge.
Plat No. Twp. Rge.	Plat No. Twp. Rge.	Plat No. Twp. Rge.

Information From:

Jacob Krug

6	5	4	8	2	1
7	8	9	10	11	12
18	17	16	15	14	13
19	20	21	22	23	24
30	29	28	27	26	25
31	32	33	34	35	36

Land Ownership

F-1-A

County Carbon

Farm Checked: Date 10-6-65

By Pete

STATE OF MONTANA
WATER CONSERVATION BOARD
Water Resources Survey

T. 2S R. 24E Plat No. 3

Photo No. 3CC-33

Legal Land Owner Herman Martin Address Laurel

Operator Same Address

Water is delivered by:— 1. Private System; 2. Ditch Company; 3. State Project; 4. Federal Project; 5. Irrigation District

App. No. Decree No.	NAME OF APPROPRIATOR TO WHOM DECREED	NAME OF STREAM	Date App. Date Priority	Miner's Inches	In Use	NAME OF DITCH (Water Delivered By)	No.	R/F	Present Irr. Acres	Irrigable Acres
See Dist.		Clarks Fork River		*	Yes	Mason Canal	5	R	29	

NOTE: R—Denotes Regular Irrigation. F—Flood Irrigation.

Adequate Supply: Yes ..... No ..... Explain .....

Remarks

Has 17.74 Shares in Danford Irri. Dist.

River Basin

Also in: Plat No.	Twp.	Rge.	Plat No.	Twp.	Rge.	Plat No.	Twp.	Rge.
Plat No.	Twp.	Rge.	Plat No.	Twp.	Rge.	Plat No.	Twp.	Rge.

Information From:

Mrs. Martin

6	5	4	3	2	1
7	8	9	10	11	12
18	17	16	15	14	13
19	20	21	22	23	24
30	29	28	27	26	25
31	32	33	34	35	36

Land Ownership

F-1-A

County Carbon

Farm Checked: Date 10-7-65

By Pete

STATE OF MONTANA

WATER CONSERVATION BOARD

Water Resources Survey

T. 2S R.24E Plat No. 3

Photo No. 2CC-33

Legal Land Owner James L. & Viola Myers Address Laurel

Operator Same Address

Water is delivered by:— 1. Private System; 2. Ditch Company; 3. State Project; 4. Federal Project; 5. Irrigation District

App. No. Decree No.	NAME OF APPROPRIATOR TO WHOM DECREED	NAME OF STREAM	Date App. Date Priority	Miner's Inches	In Use	NAME OF DITCH (Water Delivered By)	No.	R/F	Present Irr. Acres	Irrigable Acres
See Dist.		Clarks Fork R.		2.85	No	Mason Ditch	5	R	---	---

NOTE: R—Denotes Regular Irrigation. F—Flood Irrigation.

Adequate Supply: Yes ..... No ..... Explain .....

Remarks .....

River Basin

Also in: Plat No. Twp. Rge	Plat No. Twp. Rge	Plat No. Twp. Rge
Plat No. Twp. Rge	Plat No. Twp. Rge	Plat No. Twp. Rge

Information From:

James Myers

6	5	4	3	2	1
7	8	9	10	11	12
18	17	16	15	14	13
19	20	21	22	23	24
30	29	28	27	26	25
31	32	33	34	35	36

Land Ownership .....

F-1-A

County Carbon

STATE OF MONTANA
WATER CONSERVATION BOARD
Water Resources Survey

T. 2S R. 24E Plat No. 3

Farm Checked: Date 10-[illegible]-61

Photo No. 300-33

By Fete

Legal Land Owner Dorothy M Parizek Address 1130 N. 27th, Billings

Operator H. A. Frank Address Laurel

Water is delivered by:— 1. Private System; 2. Ditch Company; 3. State Project; 4. Federal Project; 5. Irrigation District

App. No. Decree No.	NAME OF APPROPRIATOR TO WHOM DECREED	NAME OF STREAM	Date App. Date Priority	Miner's Inches	In Use	NAME OF DITCH (Water Delivered By)	No.	R/F	Present Irr. Acres	Irrigable Acres
See Co.		Clarks Fork River			Yes	Mason D.	5	R	2	

NOTE: R—Denotes Regular Irrigation. F—Flood Irrigation.

Adequate Supply: Yes ..... No ..... Explain .....

Remarks .....

1 Acre Sh.

River Basin

Also in: Plat No.	Twp.	Rge.	Plat No.	Twp.	Rge.	Plat No.	Twp.	Rge.
Plat No.	Twp.	Rge.	Plat No.	Twp.	Rge.	Plat No.	Twp.	Rge.

Information From:

Mrs. Frank

6	5	4	3	2	1
7	8	9	10	11	12
18	17	16	15	14	13
19	20	21	22	23	24
30	29	28	27	26	25
31	32	33	34	35	36

Land Ownership

F-1-A

County Carbon

Farm Checked: Date 10-1-65

By Ken

Legal Land Owner White Horse Ranch, % Albert Yager Address Selesia

Operator Address

STATE OF MONTANA
WATER CONSERVATION BOARD
Water Resources Survey

T. 2S R. 24E Plat No. 3

Photo No. 3CC-33

Water is delivered by:— 1. Private System; 2. Ditch Company; 3. State Project; 4. Federal Project; 5. Irrigation District

App. No. Decree No.	NAME OF APPROPRIATOR TO WHOM DECREED	NAME OF STREAM	Date App. Date Priority	Miner's Inches	In Use	NAME OF DITCH (Water Delivered By)	No.	R/F	Present Irr. Acres	Irrigable Acres
See Co.		Clarks Fork River			Yes	White Horse Canal Co.	2		76	

NOTE: R—Denotes Regular Irrigation. F—Flood Irrigation.

Adequate Supply: Yes No Explain

Remarks

Albert Yager has 227 shares in White Horse Canal Co.

River Basin

Also in:								
Plat No. 6	Twp. 3S	Rge. 23E	Plat No.	Twp	Rge	Plat No.	Twp.	Rge
Plat No. 7	Twp. 3S	Rge. 24E	Plat No.	Twp.	Rge	Plat No.	Twp.	Rge

Information From:
Albert Yager

6	5	4	3	2	1
7	8	9	10	11	12
18	17	16	15	14	13
19	20	21	22	23	24
30	29	28	27	26	25
31	32	33	34	35	36

Land Ownership

F-1-A

County Carbon

Farm Checked: Date 10-6-65

By Pete

STATE OF MONTANA
WATER CONSERVATION BOARD
Water Resources Survey

T. 2S R. 24E Plat No. 3

Photo No. 300-30

Legal Land Owner John Sherman Address Billings

Operator Ted Henry Address Laurel

Water is delivered by:— 1. Private System; 2. Ditch Company; 3. State Project; 4. Federal Project; 5. Irrigation District

App. No. Decree No.	NAME OF APPROPRIATOR TO WHOM DECREED	NAME OF STREAM	Date App. Date Priority	Miner's Inches	In Use	NAME OF DITCH (Water Delivered By)	No.	R/F	Present Irr. Acres	Irrigable Acres
See C.		Clarks Fork River			Yes	White Horse Canal Co.	2		256	

NOTE: R—Denotes Regular Irrigation. F—Flood Irrigation.

Adequate Supply: Yes ... No ... Explain ...

Remarks

Has 240 Shares in WhiteHorse Canal Co.

River Basin

Also in: Plat No.	Twp.	Rge.	Plat No.	Twp.	Rge.	Plat No.	Twp.	Rge.
Plat No.	Twp.	Rge.	Plat No.	Twp.	Rge.	Plat No.	Twp.	Rge.

Information From:

Ted Henry

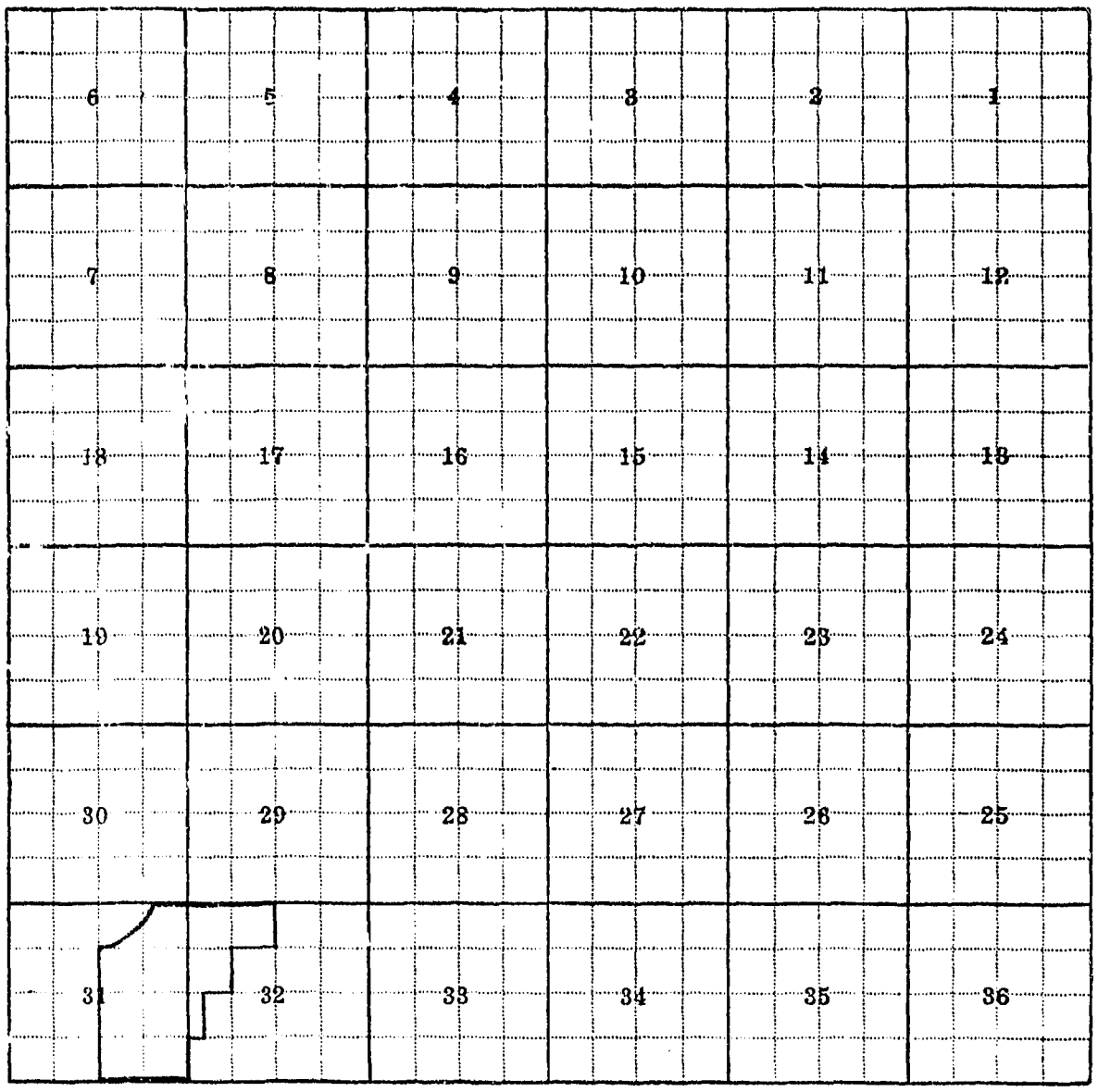

Land Ownership .....

F-1-A

County Carbon

Farm Checked: Date 10-11-65

By Pete

STATE OF MONTANA
WATER CONSERVATION BOARD
Water Resources Survey

T. 2S R.24E Plat No. 3

Photo No. 3CC-33

Legal Land Owner Walter Teeters Et Ux Address Laurel

Operator Jacob Krug Address

Water is delivered by:-- 1. Private System; 2. Ditch Company; 3. State Project; 4. Federal Project; 5. Irrigation District

App. No. Decree No.	NAME OF APPROPRIATOR TO WHOM DECREED	NAME OF STREAM	Date App. Date Priority	Miner's Inches	In Use	NAME OF DITCH (Water Delivered By)	No.	R/F	Present Irr. Acres	Irrigable Acres
See Dist.		Clarks Fork River			Yes	Mason Canal	5		29	

NOTE: R—Denotes Regular Irrigation. F—Flood Irrigation.

Adequate Supply: Yes No Explain

Remarks

Has 20.37 Shares in Danford Irri. Dist.

Kock - Billings 1 acre - rented

Harry Frank - 6.5 acres

River Basin

Also in: Plat No. Twp. Rge.	Plat No. Twp. Rge.	Plat No. Twp. Rge.
Plat No. Twp. Rge.	Plat No. Twp. Rge.	Plat No. Twp. Rge.

Information From:

Walter Teeters

6	5	4	3	2	1
7	8	9	10	11	12
18	17	16	15	14	13
19	20	21	22	23	24
30	29	28	27	26	25
31	32	33	34	35	36

Land Ownership

4
39 21E

F-1-A

County Carbon

Farm Checked: Date 6-17-65

By Pete

STATE OF MONTANA
WATER CONSERVATION BOARD
Water Resources Survey

T 3S R 21E Plat No. 4

Photo No. 1CC-212

Legal Land Owner Anna Anderson Address Joliet

Operator Same Address

Water is delivered by:— 1. Private System; 2. Ditch Company; 3. State Project; 4. Federal Project; 5. Irrigation District

App. No. Decree No.	NAME OF APPROPRIATOR TO WHOM DECREED	NAME OF STREAM	Date App. Date Priority	Miner's Inches	In Use	NAME OF DITCH (Water Delivered By)	No.	R/F	Present Irr. Acres	Irrigable Acres
A-240	Wm. H. Smith	Cow Creek	6-15-00	160	Yes	Yard & Stock	1	R		

NOTE: R—Denotes Regular Irrigation. F—Flood Irrigation.

Adequate Supply: Yes ..... No ..... Explain .....

Remarks .....

..... River Basin .....

Also in: Plat No. ..... Twp. ..... Rge.	Plat No. ..... Twp. ..... Rge.	Plat No. ..... Twp. ..... Rge. .....
Plat No. ..... Twp. ..... Rge.	Plat No. ..... Twp. ..... Rge.	Plat No. ..... Twp. ..... Rge. .....

Information From:

Mr. Anderson

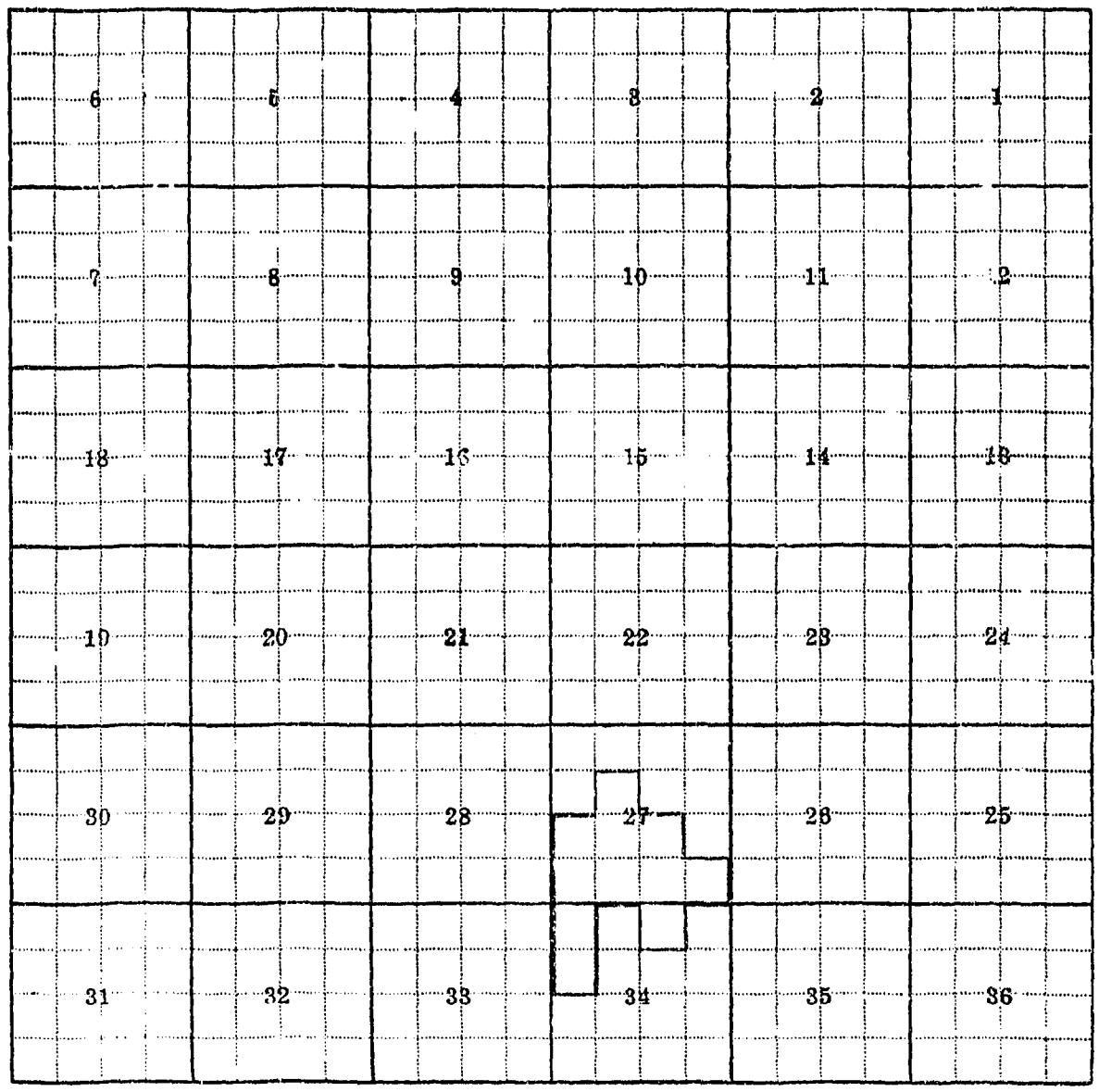

Land Ownership

F-1-A

County Carbon

Farm Checked: Date 6-17-65

By Pete

STATE OF MONTANA

WATER CONSERVATION BOARD

Water Resources Survey

T. 3S R. 21E Plat No. 4

Photo No. 1CC-212

Legal Land Owner Harold J. & Theo T. Johnson Address

Operator Mrs. Henry Johnson Address Joliet

Water is delivered by:— 1. Private System; 2. Ditch Company; 3. State Project; 4. Federal Project; 5. Irrigation District

App. No. Decree No.	NAME OF APPROPRIATOR TO WHOM DECREED	NAME OF STREAM	Date App. Date Priority	Miner's Inches	In Use	NAME OF DITCH (Water Delivered By)	No.	R/F	Present Irr. Acres	Irrigable Acres
A-244	Max E. Green	S. E. Fk. Cow Cr.	6-28-09	40	Stock					
A-245	Martin Smythe	S. E. Fk. Cow Cr.	8-21-09	60	Stock					

NOTE: R—Denotes Regular Irrigation. F—Flood Irrigation.

Adequate Supply: Yes No Explain

Remarks

River Basin

Also in: Plat No. Twp. Rge	Plat No. Twp. Rge	Plat No. Twp. Rge
Plat No. Twp. Rge	Plat No. Twp. Rge	Plat No. Twp. Rge

Information From:

Mrs. Johnson

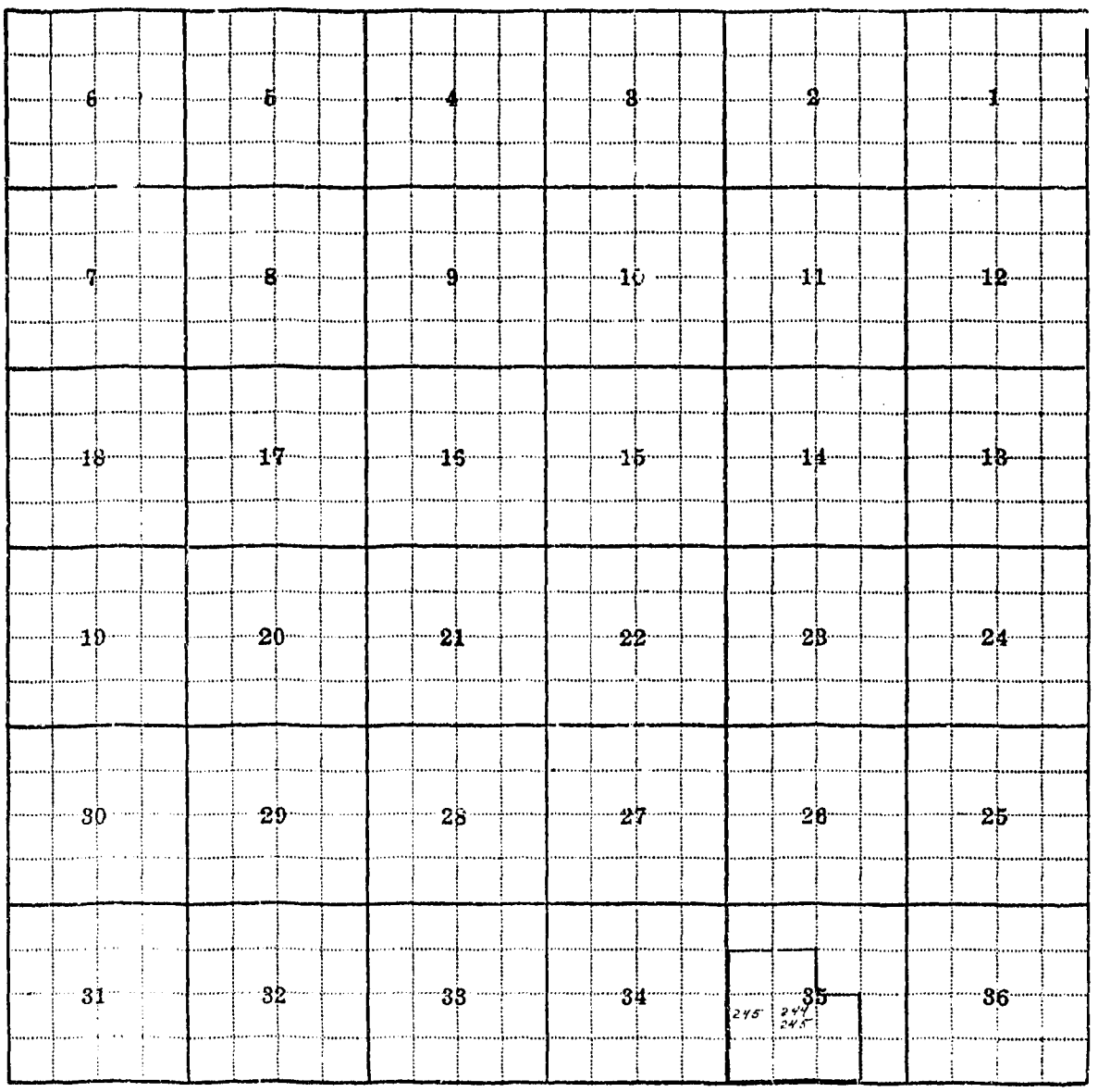

Land Ownership

F-1-A

County Carbon

STATE OF MONTANA
WATER CONSERVATION BOARD
Water Resources Survey

T 3S R 21E Plat No 4

Farm Checked: Date 6-24-65

Photo No. 1CC-212; 1CC-210; 3CC-184; 3CC-186

By Pete

Legal Land Owner M. A. Woods Address Joliet

Operator Same Address

Water is delivered by:— 1. Private System; 2. Ditch Company; 3. State Project; 4. Federal Project; 5. Irrigation District

App. No. Decree No.	NAME OF APPROPRIATOR TO WHOM DECREED	NAME OF STREAM	Date App. Date Priority	Miner's Inches	In Use	NAME OF DITCH (Water Delivered By)	No.	R/F	Present Irr. Acres	Irrigable Acres
A-234	Wm. Birkland	Crow Creek	7-9-12	1:0	Stock					

NOTE: R—Denotes Regular Irrigation. F—Flood Irrigation.

Adequate Supply: Yes ..... No ..... Explain .....

Remarks .....

..... River Basin .....

Also in: Plat No. ..... Twp. ..... Rge.	Plat No. ..... Twp. ..... Rge.	Plat No. ..... Twp. ..... Rge. .....
Plat No. ..... Twp. ..... Rge.	Plat No. ..... Twp. ..... Rge.	Plat No. ..... Twp. ..... Rge. .....

Information From:

Mrs. Woods

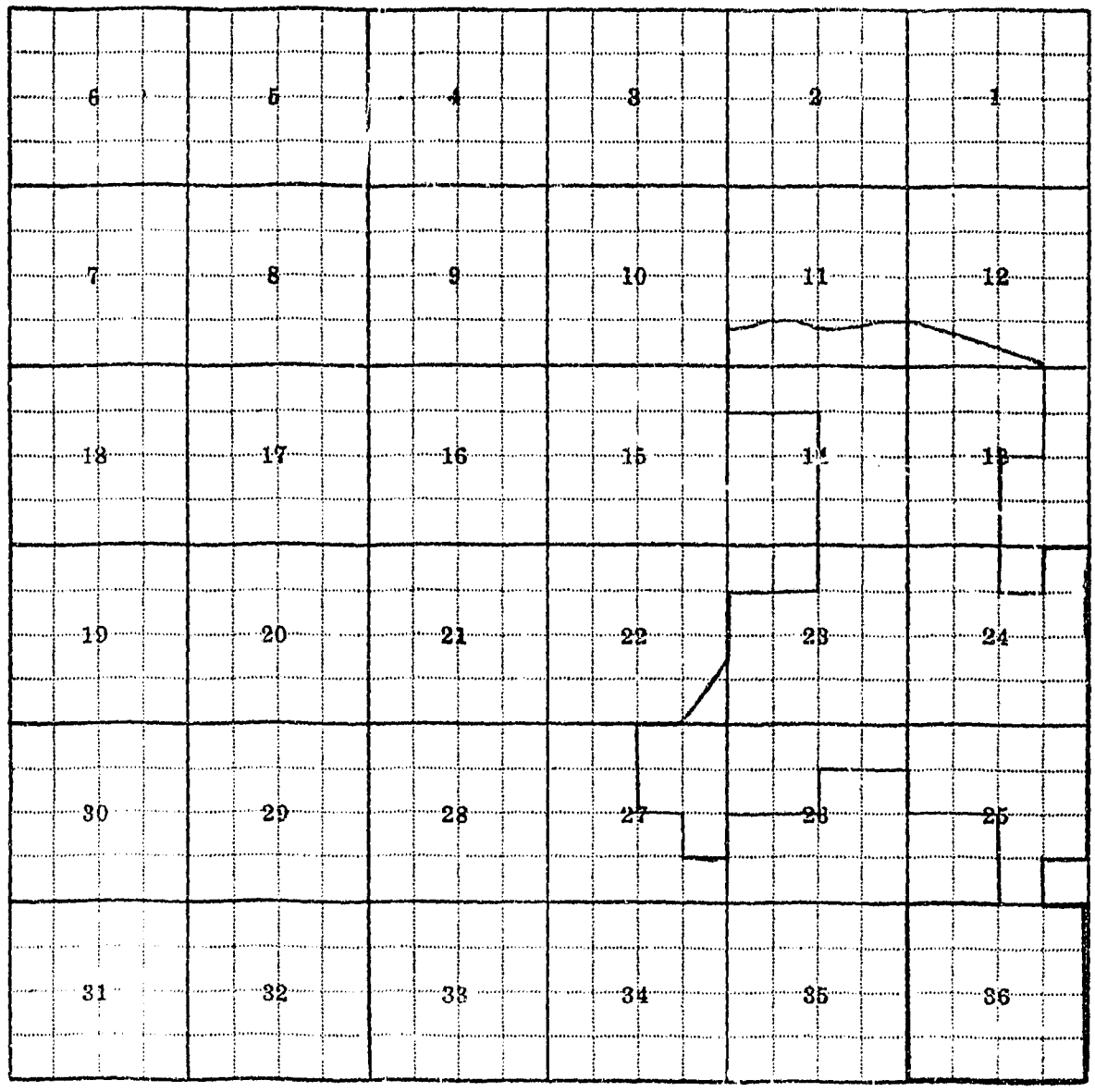

Land Ownership

5
3S 22E

F-1-A

County Carbon

Farm Checked: Date 10-5-65

By Pete

STATE OF MONTANA
WATER CONSERVATION BOARD
Water Resources Survey

T. 3S R 22E Plat No. 5

Photo No. 3CC-259

Legal Land Owner Stanley & Phyllis Arthun Address

Operator Same Address

Water is delivered by:— 1. Private System; 2. Ditch Company; 3. State Project; 4. Federal Project; 5. Irrigation District

App. No. Decree No.	NAME OF APPROPRIATOR TO WHOM DECREED	NAME OF STREAM	Date App. Date Priority	Miner's Inches	In Use	NAME OF DITCH (Water Delivered By)	No.	R/F	Present Irr. Acres	Irrigable Acres
A-47	O. D. Arthun	Bellion Cr.	5-18-20	All	Stock					

NOTE: R—Denotes Regular Irrigation. F—Flood Irrigation.

Adequate Supply: Yes No Explain

Remarks

River Basin

Also in: Plat No. Twp. Rge.	Plat No. Twp. Rge.	Plat No. Twp. Rge.
Plat No. Twp. Rge.	Plat No. Twp. Rge.	Plat No. Twp. Rge.

Information From:
Stanley Arthun

6	5	4	3	2	1
7	8	9	10	11	12
18	17	16	15	14	13
19	20	21	22	23	24
30	29	28	27	26	25
31	32	33	34	35	36

Land Ownership .....

F-1-A

County Carbon

Farm Checked: Date 10-1-65

By Pete

STATE OF MONTANA

WATER CONSERVATION BOARD

Water Resources Survey

T 3S R 22E Plat No. 5

Photo No. 3CC-127; 4CC-105; 4CC-107

Legal Land Owner Adolph Eik Address Joliet

Operator Oscar Eik Address

Water is delivered by:— 1. Private System; 2. Ditch Company; 3. State Project; 4. Federal Project; 5. Irrigation District

App. No. Decree No.	NAME OF APPROPRIATOR TO WHOM DECREED	NAME OF STREAM	Date App. Date Priority	Miner's Inches	In Use	NAME OF DITCH (Water Delivered By)	No.	R/F	Present Irr. Acres	Irrigable Acres
A-201	R. G. ~~Beathe~~ Beattie	Cole Cr. E Spring	7-10-08	160	N.					
A-1196	R. S. Chappell	Cole Cr. Flood Water	8-22-19	1000	Yes	Garden				

NOTE: R—Denotes Regular Irrigation. F—Flood Irrigation.

Adequate Supply: Yes No Explain

Remarks

River Basin

Also in: Plat No. Twp. Rge.	Plat No. Twp. Rge.	Plat No. Twp. Rge.
Plat No. Twp. Rge.	Plat No. Twp. Rge.	Plat No. Twp. Rge.

Information From:

Oscar Eik

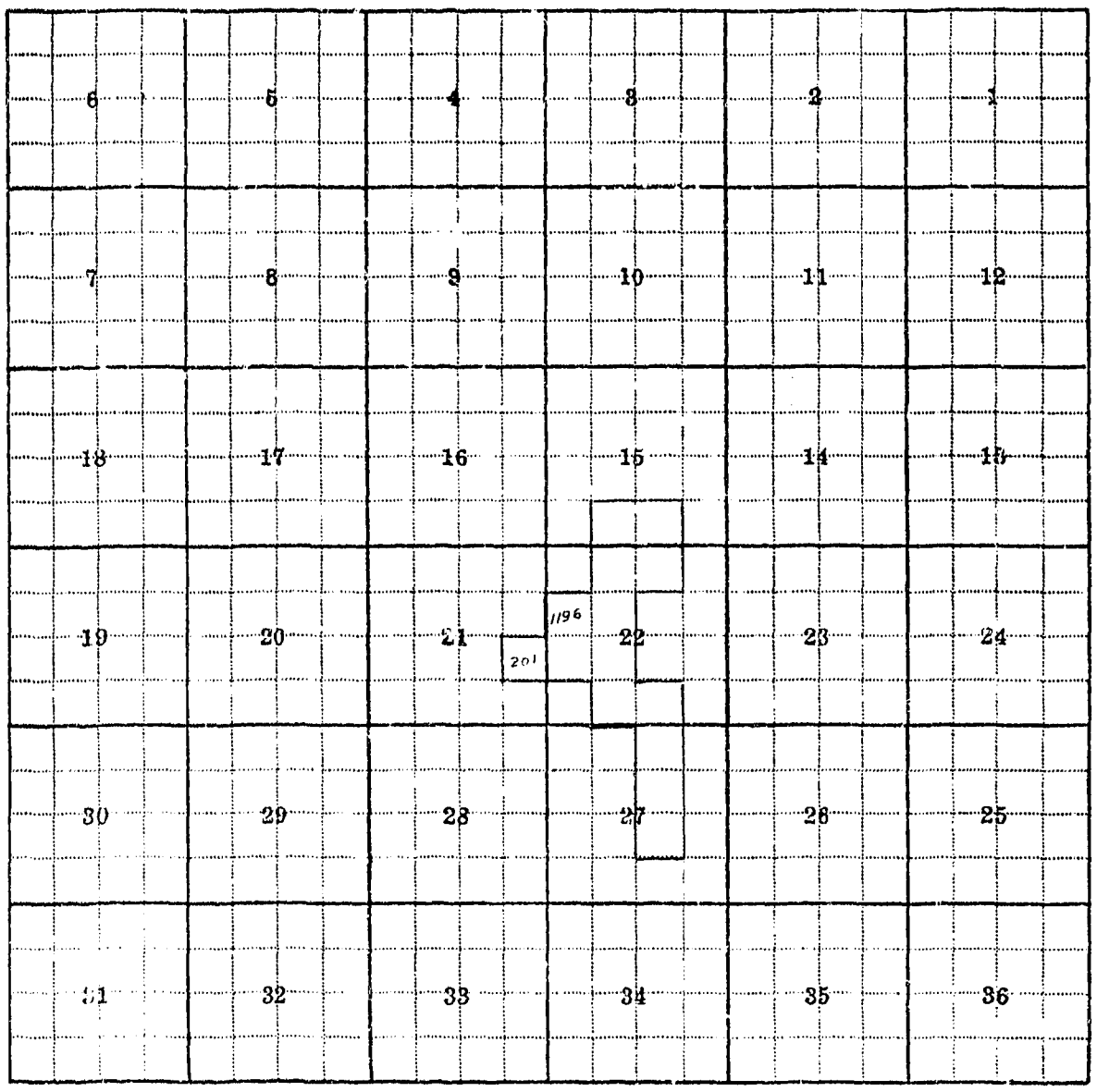

Land Ownership

F-1-A

County Carbon

Farm Checked: Date 10-11-65

By Pete

STATE OF MONTANA

WATER CONSERVATION BOARD

Water Resources Survey

T 3S R 22E Plat No. 5

Photo No. 4CC-103, 105, 107,

3CC-127, 259

Legal Land Owner Glenn F. & Annabelle F. Golden Address Joliet

Operator Same Address

Water is delivered by:— 1. Private System; 2. Ditch Company; 3. State Project; 4. Federal Project; 5. Irrigation District

App. No. Decree No.	NAME OF APPROPRIATOR TO WHOM DECREED	NAME OF STREAM	Date App. Date Priority	Miner's Inches	In Use	NAME OF DITCH (Water Delivered By)	No.	R/F	Present Irr. Acres	Irrigable Acres
A-207	F. D. Young	Coal (Cole) Cr.	~~11-17-07~~ 5-20-1919	160	Yes	Golden Ditchs & Dams	1	R	36	
A-916	Leslie Holder	Gulch & Spring	7-18-13	100	Stock					

NOTE: R—Denotes Regular Irrigation. F—Flood Irrigation.

Adequate Supply: Yes ... No ... Explain

Remarks

River Basin

Also in: Plat No. Twp. Rge.	Plat No. Twp. Rge.	Plat No. Twp. Rge.
Plat No. Twp. Rge.	Plat No. Twp. Rge.	Plat No. Twp. Rge.

Information From:

Glenn Golden

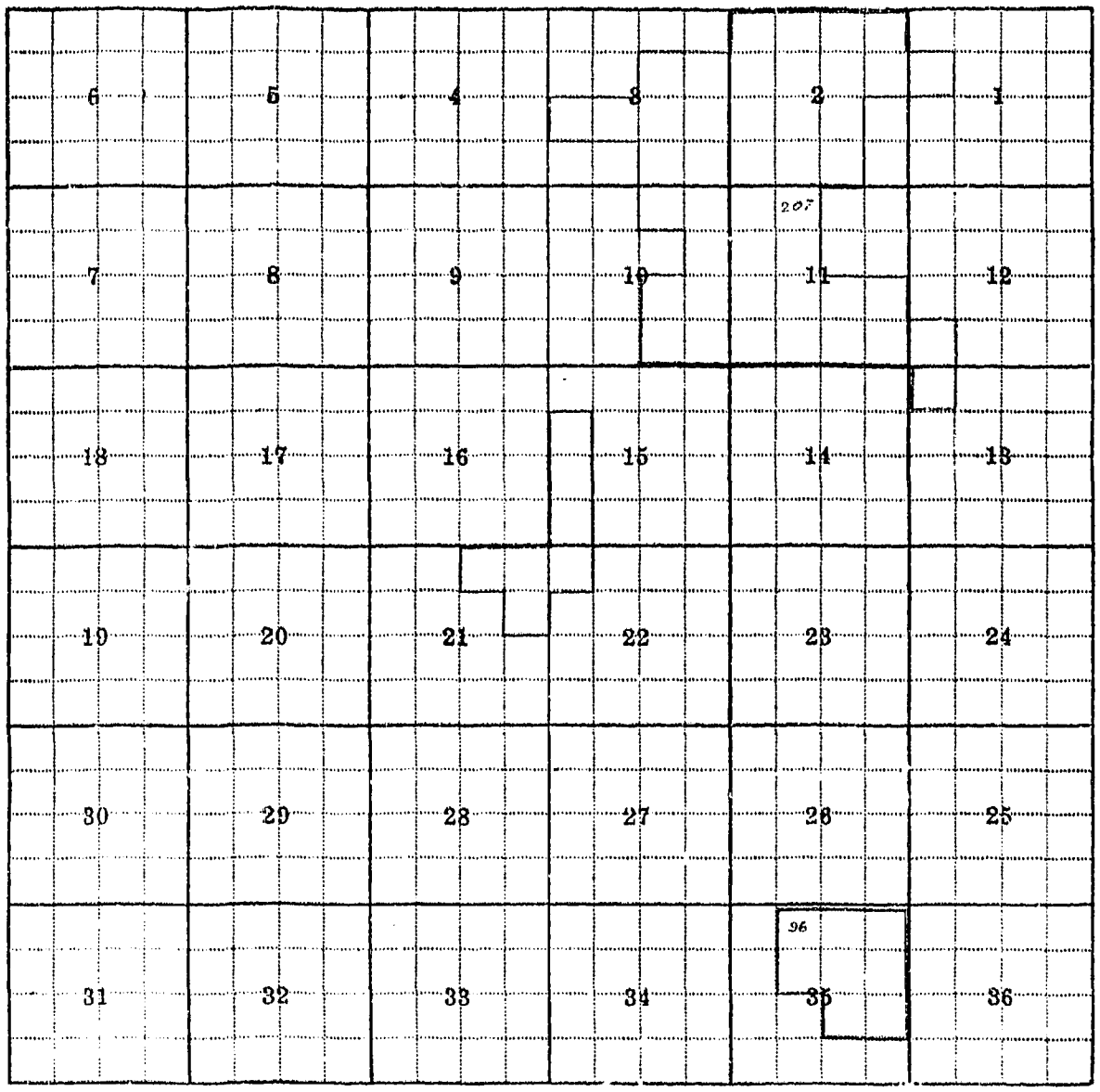

Land Ownership

F-1-A

County Carbon

Farm Checked: Date 9-22-65

By Pete

Legal Land Owner Boyd & Thelma McBride

Operator Same

59-2

[illegible] Stone [illegible]

300" Rye Grass Cr. 10-18-95

([illegible] see Map 125)

T 3S R 22E Plat No. 5

Photo No. 3CC-125; 3CC-184;

3CC-127

Water is delivered by:— 1. Private System; 2. Ditch Company; 3. State Project; [illegible] Project; 5. Irrigation District

App. No. Decree No.	NAME OF APPROPRIATOR TO WHOM DECREED	NAME OF STREAM	Date App. Date Priority	Miner's Inches	In Use	NAME OF DITCH (Water Delivered By)	No.	R/F	Present Irr. Acres	Irrigable Acres
A-752	G.W. Stener	Rye Grass Creek	~~10-19-95~~ 4-6-1893	200	Yes	Stene Ditch	1	F	15	

NOTE: R—Denotes Regular Irrigation. F—Flood Irrigation.

Adequate Supply: Yes ..... No ..... Explain .....

Remarks .....

..... River Basin .....

Also in: Plat No. 11 Twp. 4S Rge. 22E	Plat No. ..... Twp. ..... Rge.	Plat No. ..... Twp. ..... Rge. .....
Plat No. ..... Twp. ..... Rge.	Plat No. ..... Twp. ..... Rge.	Plat No. ..... Twp. ..... Rge. .....

Information From:

Boyd Mc Bride

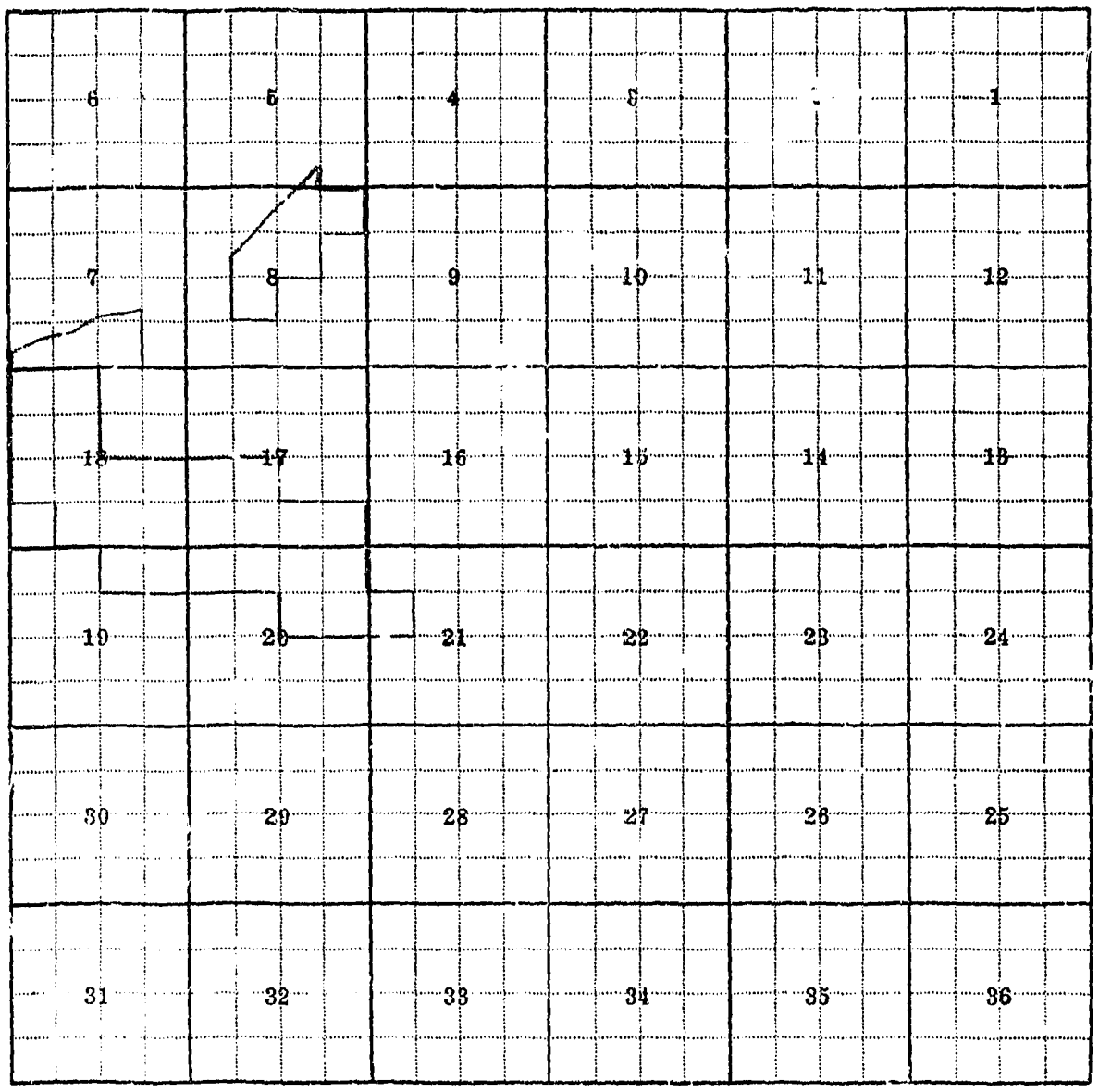

Land Ownership .....

.....

.....

6
3S 23E

F-1-A

County Carbon

Farm Checked: Date

By Ken

STATE OF MONTANA
WATER CONSERVATION BOARD
Water Resources Survey

T. 3S. R. 23E. Plat No. 6

Photo No. 1CC-62; 3CC-261; 3CC-259

Legal Land Owner Stanley C. Arthun Address

Operator Address

Water is delivered by:— 1. Private System; 2. Ditch Company; 3. State Project; 4. Federal Project; 5. Irrigation District

App. No. Decree No.	NAME OF APPROPRIATOR TO WHOM DECREED	NAME OF STREAM	Date App. Date Priority	Miner's Inches	In Use	NAME OF DITCH (Water Delivered By)	No.	R/F	Present Irr. Acres	Irrigable Acres
A-1028	George I. Couling	Spring	5-11-11	50	No					

NOTE: R—Denotes Regular Irrigation. F—Flood Irrigation.

Adequate Supply: Yes No Explain

Remarks

River Basin

Also in: Plat No. Twp. Rge.	Plat No. Twp. Rge.	Plat No. Twp. Rge.
Plat No. Twp. Rge.	Plat No. Twp. Rge.	Plat No. Twp. Rge.

Information From:

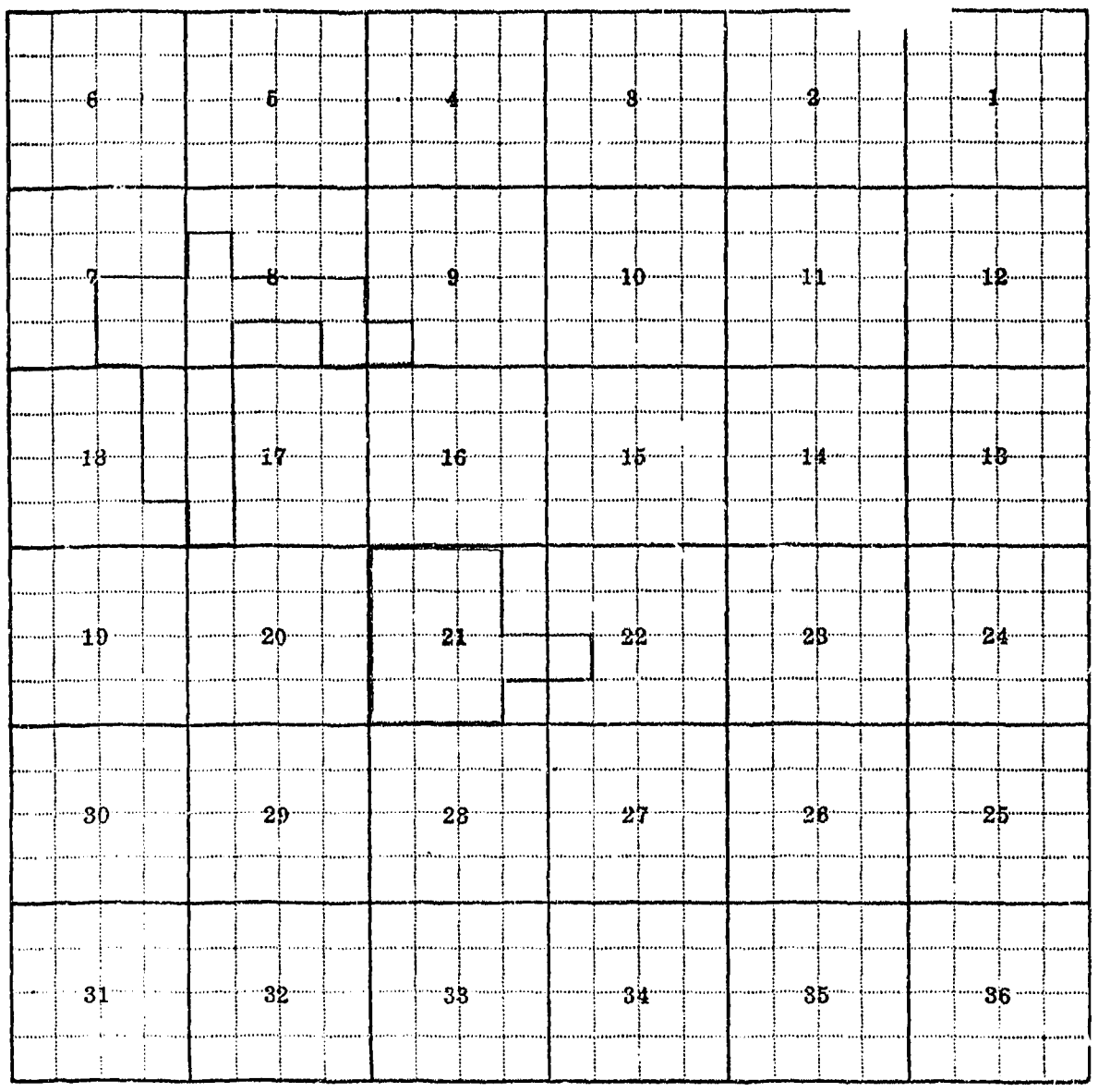

Land Ownership

F-1-A

County Carbon

Farm Checked: Date 9-24-65

By Ken

STATE OF MONTANA
WATER CONSERVATION BOARD
Water Resources Survey

T. 3S R. 23E Plat No. 6

Photo No. 100-60

Legal Land Owner Charles Blain Address

Operator Address

Water is delivered by:— 1. Private System; 2. Ditch Company; 3. State Project; 4. Federal Project; 5. Irrigation District

App. No. Decree No.	NAME OF APPROPRIATOR TO WHOM DECREED	NAME OF STREAM	Date App. Date Priority	Miner's Inches	In Use	NAME OF DITCH (Water Delivered By)	No.	R/F	Present Irr. Acres	Irrigable Acres
A-334	Floyd S. Mathews	Farwell Creek & Springs	9-5-11	10	No					

NOTE: R—Denotes Regular Irrigation. F—Flood Irrigation.

Adequate Supply: Yes No Explain

Remarks

River Basin

Also in: Plat No. Twp. Rge.	Plat No. Twp. Rge.	Plat No. Twp. Rge.
Plat No. Twp. Rge.	Plat No. Twp. Rge.	Plat No. Twp. Rge.

Information From:

Field Survey



Land Ownership

F-1-A

County Carbon

Farm Checked: Date 9-29-65

By Ken

STATE OF MONTANA

WATER CONSERVATION BOARD

Water Resources Survey

T 3S R 23E Plat No. 6

Photo No. 3CC-114, 115

Legal Land Owner Elizabeth Briggs, % Elizabeth Spaeth Address

Operator Charles Spaeth Address Selesia

Water is delivered by:— 1. Private System; (2) Ditch Company; 3. State Project; 4. Federal Project; igation District

App. No. Decree No.	NAME OF APPROPRIATOR TO WHOM DECREED	NAME OF STREAM	Date App. Date Priority	Miner's Inches	In Use	NAME OF DITCH (Water Delivered By)	No		Present Irr. Acres	Irrigable Acres
See Co.		Clarks Fork River	70 Shares		Yes	Glenwood Ditch	2	R	40	0

NOTE: R—Denotes Regular Irrigation. F—Flood Irrigation.

Adequate Supply: Yes ..... No ..... Explain .....

Remarks

Glenwood Ditch Co. 70 Shares carried under name of Charles Spaeth and used on this property and land owned by Charles Spaeth.

River Basin

Also in: Plat No. 7 Twp. 3S Rge 24E	Plat No. ..... Twp. ..... Rge	Plat No. ..... Twp. ..... Rge .....
Plat No. ..... Twp. ..... Rge	Plat No. ..... Twp. ..... Rge	Plat No. ..... Twp. ..... Rge .....

Information From:

Elizabeth Spaeth

6	5	4	3	2	1
7	8	9	10	11	12
18	17	16	15	14	13
19	20	21	22	23	24
30	29	28	27	26	25
31	32	33	34	35	36

Land Ownership

F-1-A

County Carbon

Farm Checked: Date 10-4-65

By Ken

STATE OF MONTANA

WATER CONSERVATION BOARD

Water Resources Survey

T 3S R 23E Plat No. 6

Photo No. 1CC-7

Legal Land Owner J. Rex Campbell Address

Operator Harry Allen Address

Water is delivered by:— 1. Private System; 2. Ditch Company; 3. State Project; 4. Federal Project; 5. Irrigation District

App. No. Decree No.	NAME OF APPROPRIATOR TO WHOM DECREED	NAME OF STREAM	Date App. Date Priority	Miner's Inches	In Use	NAME OF DITCH (Water Delivered By)	No.	R/F	Present Irr. Acres	Irrigable Acres
See Assn.			105 A F		Yes	Free Silver	1	R	35	0
A-950	Orren Clawson	Pond	5-28-02	50	No					

NOTE: R—Denotes Regular Irrigation. F—Flood Irrigation.

Adequate Supply: Yes No Explain

Remarks

Rock Creek Waters Users Ass'n 105AF

River Basin

Also in: Plat No. Twp. Rge	Plat No. Twp. Rge	Plat No. Twp. Rge
Plat No. Twp. Rge	Plat No. Twp. Rge	Plat No. Twp. Rge

Information From:

Field Survey

6	5	4	3	2	1
7	8	9	10	11	12
18	17	16	15	14	13
19	20	21	22	23	24
30	29	28	27	26	25
31	32	33	34	35	36

Land Ownership

F-1-A

County Carbon

Farm Checked: Date 9-24-65

By ken

STATE OF MONTANA

WATER CONSERVATION BOARD

Water Resources Survey

T 3S R 23E Plat No. 6

Photo No. 100-7

Legal Land Owner Bernice Chilcott, % R. H. Chilcott Address Selesia

Operator Address

Water is delivered by:— 1. Private System; 2. Ditch Company; 3. State Project; 4. Federal Project; 5. Irrigation District

App. No. Decree No.	NAME OF APPROPRIATOR TO WHOM DECREED	NAME OF STREAM	Date App. Date Priority	Miner's Inches	In Use	NAME OF DITCH (Water Delivered By)	No.	R/F	Present Irr. Acres	Irrigable Acres
D-141	W. A. Saunders	Rock Creek	7-1-89	120	40	Smith Ditch	1	R	24	0

NOTE: R—Denotes Regular Irrigation. F—Flood Irrigation.

Adequate Supply: Yes No Explain

Remarks

D-141 7-1-89 120 40" Bernice Chilcott (R. H. Chilcott)
40" Alfred Spaeth
40" Roy Keams

River Basin

Also in: Plat No. Twp. Rge.	Plat No. Twp. Rge.	Plat No. Twp. Rge.
Plat No. Twp. Rge.	Plat No. Twp. Rge.	Plat No. Twp. Rge.

Information From:

Eunice Grewell

6	5	4	3	2	1
7	8	9	10	11	12
18	17	16	15	14	13
19	20	21	22	23	24
30	29	28	27	26	25
31	32	33	34	35	36

Land Ownership

F-1-A

County Carbon

Farm Checked: Date 9-24-65

By Ken

STATE OF MONTANA
WATER CONSERVATION BOARD
Water Resources Survey

T 3S R 23E Plat No. 6

Photo No. 1CG-5

Legal Land Owner Richard H. Chilcott Address Silesia

Operator Address

Water is delivered by:— (1) Private System; 2. Ditch Company; 3. State Project; 4. Federal Project; 5. Irrigation District

App. No. Decree No.	NAME OF APPROPRIATOR TO WHOM DECREED	NAME OF STREAM	Date App. Date Priority	Miner's Inches	In Use	NAME OF DITCH (Water Delivered By)	No	R/F	Present Irr. Acres	Irrigable Acres
See Co.			1 Share							
A-333	Comodore P. Hall	Farqwell Creek & Springs	10-3-06	160	No					
A-1197	R. H. Chilcott	Waste Water	7-29-21	200	"					
** D-138	C. J. Buzzetti	Rock Creek	7-1-89	100"	60"	Free Silver Ditch	1	R	51	0
D-337	Matt Chilcott	Rock Creek	5-15-00	60	25	Smith Ditch	1	R	5	0
See assn.			200 A F		Yes					

NOTE: R—Denotes Regular Irrigation. F—Flood Irrigation.

Adequate Supply: Yes No Explain

Remarks

Rock Creek Water Users Assn. 200 A.F.

Free Silver Ditch - 1 Share

* D-141 7-1-89 120" 40" Alfred Spaeth
40" Roy Reams
40" R. H. Chilcott

*D-138 BK 68-177 40" 7-1-89 C. J. Buzzetti, Hunter to (Geo. Erickson)
*D-138 BK 59-601 40" 7-1-89 " " Chilcott to Hunter
** BK 16 Misc-267 100" 7-1-89 C. J. Buzzetti to R. H. Chilcott (D-138) (D-337)
BK 75 pg 89 R. A. Chilcott to Eunice Grewell together with & including 25" 5-15-1900

River Basin

Also in: Plat No. Twp. Rge	Plat No. Twp. Rge	Plat No. Twp. Rge
Plat No. Twp. Rge	Plat No. Twp. Rge	Plat No. Twp. Rge

Information From:

Eunice Grewell

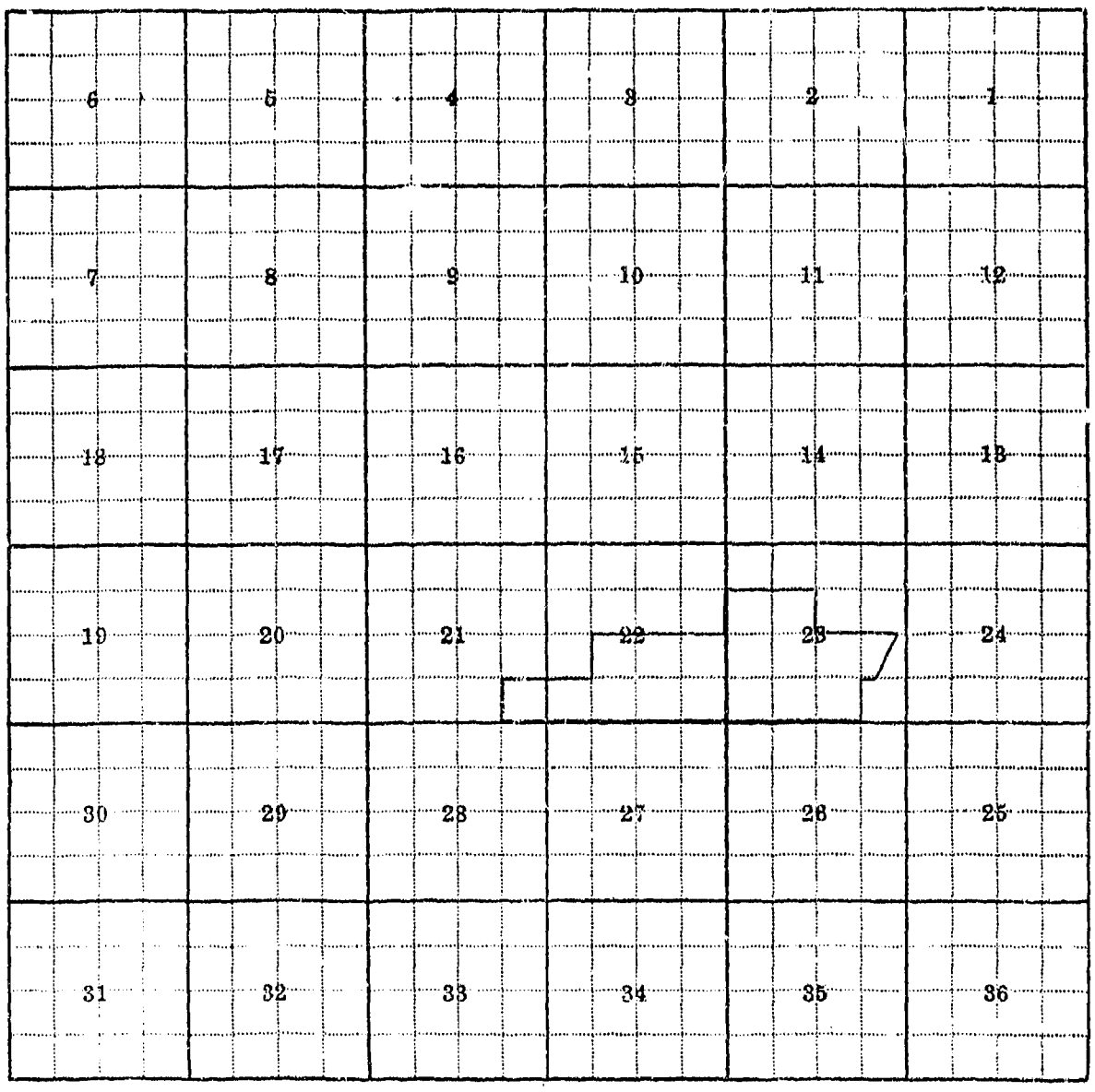

Land Ownership

F-1-A

County Carbon

Farm Checked: Date 9-24-65

By Ken

STATE OF MONTANA
WATER CONSERVATION BOARD
Water Resources Survey

T. 3S R. 23E Plat No. 6

Photo No. 1CC-7; 1CC-60

Legal Land Owner William R. Chilcott Address

Operator % R. H. Chilcott Address Silesia

Water is delivered by:— (1) Private System; 2. Ditch Company; 3. State Project; 4. Federal Project; 5. Irrigation District

	App. No. Decree No.	NAME OF APPROPRIATOR TO WHOM DECREED	NAME OF STREAM	Date App. Date Priority	Miner's Inches	In Use	NAME OF DITCH (Water Delivered By)	No.	R/F	Present Irr. Acres	Irrigable Acres
*	D-337	Mattie Chilcott	Rock Creek	5-15-00	60	35	Free Silver Ditch	1	R	92	0
	D-338	O. S. & R. H. Chilcott	" "	5-15-00	71	Yes	" "				

NOTE: R—Denotes Regular Irrigation. F—Flood Irrigation.

Adequate Supply: Yes No Explain

Remarks

* D-337 5-15-00 60 35" W. R. Chilcott
25" Eunice Grewell

River Basin

Also in: Plat No. Twp. Rge.	Plat No. Twp. Rge.	Plat No. Twp. Rge.
Plat No. Twp Rge.	Plat No. Twp. Rge	Plat No. Twp. Rge.

Information From:

Eunice Grewell



Land Ownership .....

F-1-A

County Carbon

Farm Checked: Date 9-24-65

By Ken

STATE OF MONTANA
WATER CONSERVATION BOARD
Water Resources Survey

T 3S R 22E Plat No. 6

Photo No. 3CC-116

Legal Land Owner Lillie Blanche Clements Address Selesia

Operator Same Address

Water is delivered by:— 1. Private System; 2. Ditch Company; 3. State Project; 4. Federal Project; 5. Irrigation District

App. No. Decree No.	NAME OF APPROPRIATOR TO WHOM DECREED	NAME OF STREAM	Date App. Date Priority	Miner's Inches	In Use	NAME OF DITCH (Water Delivered By)	No.	R/F	Present Irr. Acres	Irrigable Acres
D-152	H. T. Craig	Rock Creek	4-20-93	155	5 No	Worth Ditch				

NOTE: R—Denotes Regular Irrigation. F—Flood Irrigation.

Adequate Supply: Yes No Explain

Remarks

D-152 4-20-93 155" 10" Walter Collins
5" Lillie Blanche Clements
140" Zilla Worth

River Basin

Also in: Plat No. Twp. Rge.	Plat No. Twp. Rge.	Plat No. Twp. Rge.
Plat No. Twp. Rge.	Plat No. Twp. Rge.	Plat No. Twp. Rge.

Information From:

Zilla Worth

6	5	4	3	2	1
7	8	9	10	11	12
18	17	16	15	14	13
19	20	21	22	23	24
30	29	28	27	26	25
31	32	33	34	35	36

Land Ownership

F-1-A

County Carbon

Farm Checked: Date 9-29-5[illegible]

By Ken

STATE OF MONTANA
WATER CONSERVATION BOARD
Water Resources Survey

T 3S R 23E Plat No. 6

Photo No. 1CC-7; 3CC-115

Legal Land Owner Dewey Emmett Address Silesia

Operator Same Address

Water is delivered by:— 1. Private System; 2. Ditch Company; 3. State Project; 4. Federal Project; 5. Irrigation District

App. No. Decree No.	NAME OF APPROPRIATOR TO WHOM DECREED	NAME OF STREAM	Date App. Date Priority	Miner's Inches	In Use	NAME OF DITCH (Water Delivered By)	No.	R/F	Present Irr. Acres	Irrigable Acres
D-172	A. L. Spaeth	Rock Creek	4-20-93	140	Yes	Smith Ditch	1	R	99	0
A-1038	Dewey Emmitt	Spring Ser. 34	12-9-56	200	No					

NOTE: R—Denotes Regular Irrigation. F—Flood Irrigation.

Adequate Supply: Yes ..... No ..... Explain .....

Remarks .....

..... River Basin .....

Also in: Plat No. ..... Twp. ..... Rge.	Plat No. ..... Twp. ..... Rge.	Plat No. ..... Twp. ..... Rge. .....
Plat No. ..... Twp. ..... Rge.	Plat No. ..... Twp. ..... Rge.	Plat No. ..... Twp. ..... Rge. .....

Information From:

Roy Reams

6	5	4	3	2	1
7	8	9	10	11	12
18	17	16	15	14	13
19	20	21	22	23	24
30	29	28	27	26	25
31	32	33	34	35	36

Land Ownership.....