

Robt Guenther

6	5	4	3	2	1
7	8	9	10	11	12
13	14	15	16	17	18
19	20	21	22	23	24
25	26	27	28	29	30
31	32	33	34	35	36

Land Ownership .....

.....

.....

County.....Carbon.....

Farm Checked: Date 9-27-64.....

By \_\_\_\_\_, Clerk. \_\_\_\_\_, Notary Public.

10-10-68

T. 35.....R. 23E..... Plat No.....6.....

Photo No. 300-116.....

Legal Land Owner.....John Fleming.....Address.....Sirolia.....

Operator.....Same.....Address.....

Water is delivered by:— 1. Private System; 2. Ditch Company; 3. State Project; 4. Federal Project; 5. Irrigation District.

App. No. Decree No.	NAME OF APPROPRIATOR TO WHOM DECREED	NAME OF STREAM	Date App. Date Priority	Miner's Inches	In Use	NAME OF DITCH (Water Delivered By)	No.	R/F	Present Irr. Acres	Irrigable Acres
D-147	David Baker	Rock Creek	4-20-93	145	Yes	Worth Ditch	1	R	20	0
A-1100	John Murray	Springs	11-20-11	All	Yes	Fleming Pump	1	R	10	0

**NOTE: R—Denotes Regular Irrigation. F—Flood Irrigation.**

Adequate Supply: Yes ..... No ..... Explain.....  
 Remarks.....

[illegible]

## River Basin

Also in: Plat No. .... Twp. .... Rge. ....	Plat No. .... Twp. .... Rge. ....	Plat No. .... Twp. .... Rge. ....
Plat No. .... Twp. .... Rge. ....	Plat No. .... Twp. .... Rge. ....	Plat No. .... Twp. .... Rge. ....

Information From:

John Flemina

6	5	4	3	2	1
7	8	9	10	11	12
18	17	16	15	14	13
10	20	21	22	23	24
30	29	28	27	26	25
31	32	33	34	35	36

Land Ownership .....

.....

.....

County . . . . Carbon

Farm Checked: Date 3-23-04 .....

By                      Gen.                     

1

T...35.....R...23E... Plat No....6.....

NY 100-110-114.

100-5

Legal Land Owner..... John G. Frank..... Address..... Piquette

Operator..... Henry Spangh..... Address..... Salsbie.....

Water is delivered by:— (1) Private System; 2. Ditch Company; 3. State Project; 4. Federal Project; 5. Irrigation District

[illegible]

NOTE: R—Denotes Regular Irrigation. F—Flood Irrigation.

Adequate Supply: Yes..... No..... Explain .....

Remarks

Rock Creek Water Users Assn. 100A. E.

3. Carries this water part way in the Smith Ditch then empties into White Horse Canal.

River Basin.....

Also in: Plat No. .... Twp. .... Rge. ....	Plat No. .... Twp. .... Rge. ....	Plat No. .... Twp. .... Rge. ....	Information From:
Plat No. .... Twp. .... Rge. ....	Plat No. .... Twp. .... Rge. ....	Plat No. .... Twp. .... Rge. ....	Henry Knaub

6	5	4	3	2	1
7	8	9	10	11	12
13	17	16	15	14	13
10	20	21	22	23	24
30	29	28	27	26	25
31	32	33	34	35	36

Land Ownership .....

.....

.....

County.....Carbon.....

Farm Checked: Date... 9-28-64 ...

By Ken

10/10/10

T.5S.....R.23E..... Plat No.....6.....

Photo No. 3CC-114, 115

Legal Land Owner.....Reinhold Guggenher.....Address.....Salesia.....

Operator.....Robert Guerthner.....Address.....

Water is delivered by:— 1. Private System; 2. Ditch Company; 3. State Project; 4. Federal Project; 5. Irrigation District

[illegible]

**NOTE: R--Denotes Regular Irrigation. F--Flood Irrigation.**

Adequate Supply: Yes..... No..... Explain.....

Remarks: \_\_\_\_\_

...River Basin.

Also in: Plat No. .... Twp. .... Rge. ....	Plat No. .... Twp. .... Rge. ....	Plat No. .... Twp. .... Rge. ....
Plat No. .... Twp. .... Rge. ....	Plat No. .... Twp. .... Rge. ....	Plat No. .... Twp. .... Rge. ....

Information From:

Robt Guenther

6	5	4	3	2	1
7	8	9	10	11	12
13	17	16	15	14	13
10	20	21	22	23	24
30	29	28	27	26	25
31	32	33	34	35	36

Land Ownership.....

.....

.....



County.....Carbon.....

Farm Checked: Date 2-27-65

By.....Ken.....

Legal Lessor Owner.....Harry F. Hoferer

Operator..... Same

Water is delivered by:— 1. Private System;

STATE OF MONTANA  
WATER CONSERVATION BOARD  
Water Resources Survey

T.3S.....R.23E..... Plat No....6.....

Photo No. 100-5, 7

Address.....Silesia.....

Address.....

2, Ditch Company;

3. State Project;

4. Federal Project;

## 5. Irrigation District

[illegible]

**NOTE: R—Denotes Regular Irrigation. F—Flood Irrigation.**

Adequate Supply: Yes..... No..... Explain.....

Remarks.

Rock Creek Water Users Assn, 150 A E

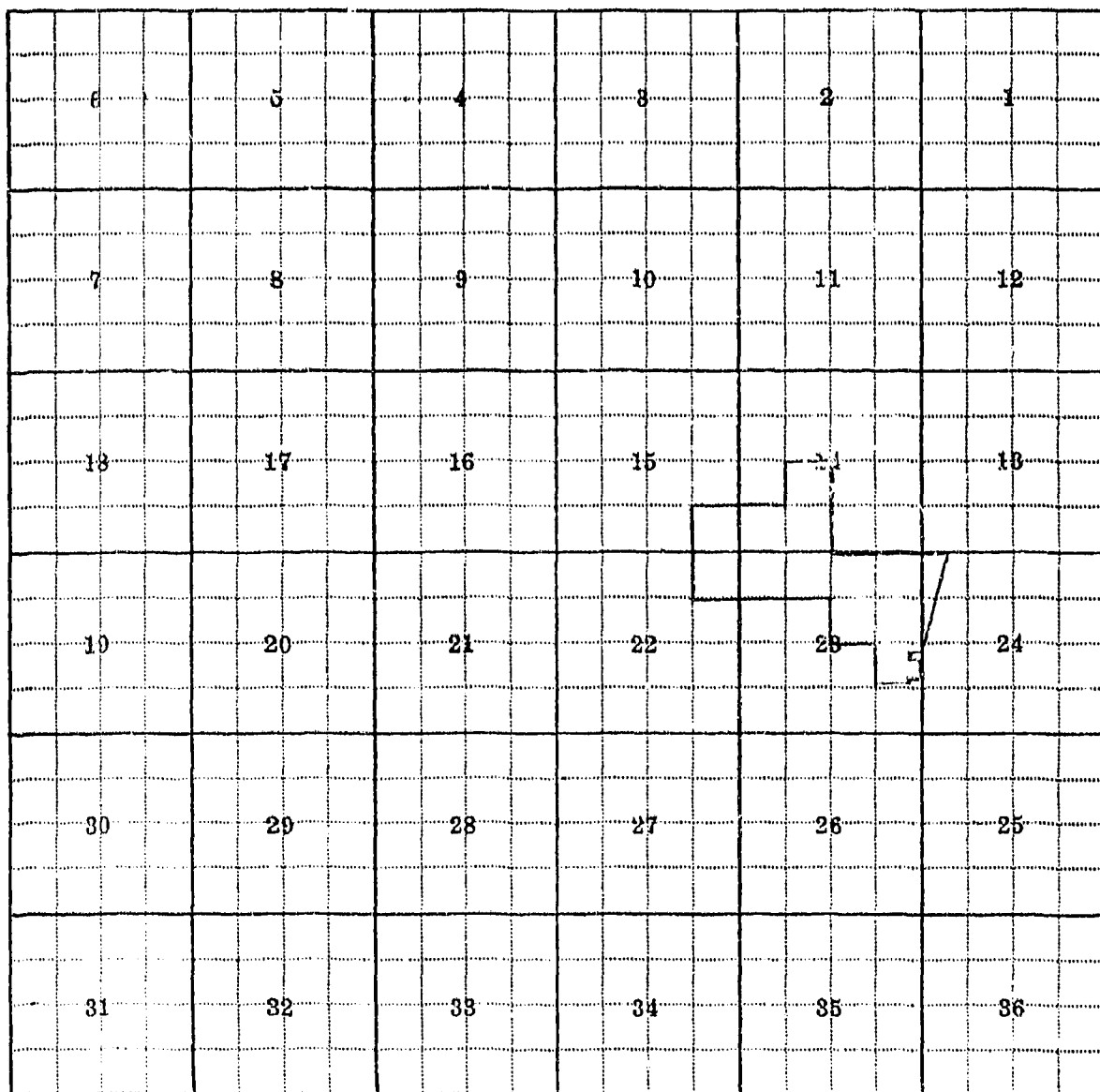
Has an agreement with Roy Reams to use some of his water on this land. Owns 50% of a reservoir built by Roy Reams.

### ...River Basin

Also in:	Plat No.	Twp.	Rge.	Plat No.	Twp.	Rge.	Plat No.	Twp.	Rge.
	Plat No.	Twp.	Rge.	Plat No.	Twp.	Rge.	Plat No.	Twp.	Rge.

Information From:

Harry Hoferer



Land Ownership.....

.....

.....

County.....Carbon.....

Farm Checked: Date 2-24-65.....

By Ken

1941

T 3S.....R 23E..... Plat No. 6.....

Photo No. 300-116

Legal Land Owner.....Gile, John A. LEON.....Address.....Blgs.....

Operator.....Walter Collins.....Address.....

Water is delivered by:— 1. Private System; 2. Ditch Company; 3. State Project; 4. Federal Project; 5. Irrigation District

[illegible]

**NOTE: R—Denotes Regular Irrigation. F—Flood Irrigation.**

Adequate Supply: Yes..... No..... Explain .....

Remarks:

Free Silver Ditch Co. 72 Shares

D-150	4-20-93	40"	J. Collins
-------	---------	-----	------------

6-5-96 43" Gile, Litton

River Basin.....

Also in: Plat No.....	Twp.....	Rge.....	Plat No.....	Twp.....	Rge.....	Plat No.....	Twp.....	Rge.....
Plat No.....	Twp.....	Rge.....	Plat No.....	Twp.....	Rge.....	Plat No.....	Twp.....	Rge.....

Information From:

Zilla North

6	5	4	3	2	1
7	8	9	10	11	12
13	17	16	15	14	13
19	20	21	22	23	24
30	29	28	27	26	25
31	32	33	34	35	36

Land Ownership.....

.....

.....

County.....Carbon .....

Farm Checked: Date 9-29-65 .....

By Ken

STATE OF MONTANA  
WATER CONSERVATION BOARD  
Water Resources Survey

T. 35.....R. 33E..... Plat No. ....d.....

Photo No. FCC-115.....

Legal Land Owner.....Helen L. McDowell.....Address.....Silesia.....

<b>Operator</b>	<b>Name</b>	<b>Address</b>
-----------------	-------------	----------------

Water is delivered by:— 1. Private System;                      (2) Ditch Company;                      3. State Project;                      4. Federal Project;                      5. Irrigation District

[illegible]

**NOTE: R—Denotes Regular Irrigation. F—Flood Irrigation.**

Adequate Supply: Yes ..... No ..... Explain .....

Remarks	
---------	--

Glenwood Ditch Co. 10 Shares

...River Basin.

Also in: Plat No. ....	Twp. ....	Rge. ....	Plat No. ....	Twp. ....	Rge. ....	Plat No. ....	Twp. ....	Rge. ....
Plat No. ....	Twp. ....	Rge. ....	Plat No. ....	Twp. ....	Rge. ....	Plat No. ....	Twp. ....	Rge. ....

Information From:

Mr. Mc Dowell.....

6	6	4	8	2	1
7	8	9	10	11	12
13	17	16	15	14	18
19	20	21	22	23	24
30	29	28	27	26	25
31	32	33	34	35	36

Land Ownership .....

.....

.....

County.....Carter.....

Farm Checked: Date. 9-29-63.....

By.....Ken.....

STATE OF MONTANA  
WATER CONSERVATION BOARD  
Water Resources Survey

T. 35.....R. 23E..... Plat No. 6.....

Photo No. 3CC-112, 114.....

Legal Land Owner.....Matt E. Clement Miller.....Address.....

Operator..... Ole Elvestrom..... Address..... Salasita.....

Water is delivered by:— 1. Private System; 2. Ditch Company; 3. State Project; 4. Federal Project; 5. Irrigation District

[illegible]

**NOTE: R--Denotes Regular Irrigation. F--Flood Irrigation.**

Adequate Supply: Yes..... No..... Explain.....

Remarks	
---------	--

Rock Creek Water Users Ass'n. 100 A.F.

Carries Ass'n. Water in White Horse Canal .....

...River Basin.

Also in: Plat No. ....	Twp. ....	Rge. ....	Plat No. ....	Twp. ....	Rge. ....	Plat No. ....	Twp. ....	Rge. ....
Plat No. ....	Twp. ....	Rge. ....	Plat No. ....	Twp. ....	Rge. ....	Plat No. ....	Twp. ....	Rge. ....

Information From:

Ole Elvestrom

	6		5		4		3		2		1
	7		8		9		10		11		12
	13		17		16		15		14		13
	19		20		21		22		23		24
	30		29		28		27		26		25
	31		32		33		34		35		36

Land Ownership .....

.....

.....



Water is delivered by:— 1. Private

1

5. Irrigation District

### 5. Irrigation District

[illegible]

**NOTE: R—Denotes Regular Irrigation. F—Flood Irrigation.**

Adequate Supply: Yes..... No..... Explain.....

Remarks:	
----------	--

Rock Creek Water Users Ass'n 100 A. F.

D-151 6-24-03 157 78 $\frac{1}{2}$ " R. A. Nutting

D-249.....6-E-96.....149.....75".....J. K. Gibson.....

74" R. A. Nutting

.....

Free Silver Pitch Co. 1 Share

.....

.....

.....

Bihar Basin

..... River Basin

Also in: Plat No. ....	Twp. ....	Rge. ....	Plat No. ....	Twp. ....	Rge. ....	Plat No. ....	Twp. ....	Rge. ....	Information From:
------------------------	-----------	-----------	---------------	-----------	-----------	---------------	-----------	-----------	-------------------

Plat No.	Twp.	Rge.	Plat No.	Twp.	Rge.	Plat No.	Twp.	Rge.	Richard Nutting
----------	------	------	----------	------	------	----------	------	------	-----------------

Richard Adkling

---

6	5	4	3	2	1
7	8	9	10	11	12
13	14	15	16	17	18
19	20	21	22	23	24
25	26	27	28	29	30
31	32	33	34	35	36

Land Ownership .....

.....

.....

County.....Carbon .....

By.....Ken.....

Legal Land Owner.....Howard T.

Operator.....S. Mitchell..

Water is delivered by:— 1. Private System;

STATE OF MONTANA  
WATER CONSERVATION BOARD  
Water Resources Survey

T...35.....R ...23.E... Plat No..6.....

Photo No. 100-7, 60.....

Address.....

Address.....Joliet.....

2. Ditch Company;

3. State Project;

4. Federal Project;

### 5. Irrigation District

[illegible]

**NOTE: R—Denotes Regular Irrigation. F—Flood Irrigation.**

Adequate Supply: Yes..... No..... Explain.....

Remarks

River Basin.

Also in: Plat No. .... Twp. .... Rge. ....	Plat No. .... Twp. .... Rge. ....	Plat No. .... Twp. .... Rge. ....
Plat No. .... Twp. .... Rge. ....	Plat No. .... Twp. .... Rge. ....	Plat No. .... Twp. .... Rge. ....

Information From:

Mitchell/Thomas;.....

6	5	4	3	2	1
7	8	9	10	11	12
13	14	15	16	17	18
19	20	21	22	23	24
25	26	27	28	29	30
31	32	33	34	35	36

Land Ownership.....

.....

.....

County.....Carbon.....

Farm Checked: Date 9-23-65

By.....Ken.....

STATE OF MONTANA  
WATER CONSERVATION BOARD  
Water Resources Survey

T. 38.....R. 23E..... Plat No. 6.....

Photo No. 1CC-7, 60; 3CC-114.

116.....

Legal Land Owner.....Roy E. Beams.....Address.....Silesia.....

Operator.....banc.....Address.....

Water is delivered by:— (1) Private System;                      2. Ditch Company;                      3. State Project;                      4. Federal Project;                      5. Irrigation District

[illegible]

**NOTE: R—Denotes Regular Irrigation. F—Flood Irrigation.**

Adequate Supply: Yes..... No..... Explain.....

Remarks.....

Free Silver Ditch 1 Shares

Rock Creek Water Users Ass'n 50 A F

D-141	7-1-89	120"	40"	Roy Beams
-------	--------	------	-----	-----------

10" Alfred Spaeth.

40" R. H. Chilcotti

River Basin.....

Also in: Plat No. .... Twp. .... Rge. ....	Plat No. .... Twp. .... Rge. ....	Plat No. .... Twp. .... Rge. ....	Information From: .....
Plat No. .... Twp. .... Rge. ....	Plat No. .... Twp. .... Rge. ....	Plat No. .... Twp. .... Rge. ....	Roy Reams .....

Information From:

Roy Reams

6	5	4	3	2	1
7	8	9	10	11	12
13	17	16	15	14	13
10	20	21	22	23	24
30	29	28	27	26	25
31	32	33	34	35	36

Land Ownership

---



---



---

County.....Carbon.....

Farm Checked: Date.....9-29-65.....

By.....Ken.....

Legal Land Owner.....William Re

Operator..... Same.....

Water is delivered by:— (1) Private System

10/10/1944

T. 35.....R. 256..... Plat No.....6.....

Photo No. 300-116.....

Address.....Ślesia.....

Address.....

2. Ditch Company;

3. State Project;

4. Federal Project;

## 5. Irrigation District

[illegible]

**NOTE: R—Denotes Regular Irrigation. F—Flood Irrigation.**

Adequate Supply: Yes..... No..... Explain.....

Remarks.....

Free Silver Ditch Co. 1 Shale

Rock Creek Water Users Ass'n 50 A.F.

D-252	3-3-96	150	125"	Ym. Reams
-------	--------	-----	------	-----------

25" Alfred Spaeth

D-140	7-1-89	40	25"	Alfred Snættb
-------	--------	----	-----	---------------

15" Wm. Reams

River Basin.....

Also in: Plat No.....	Twp.....	Rge.....	Plat No.....	Twp.....	Rge.....	Plat No.....	Twp.....	Rge.....
Plat No.....	Twp.....	Rge.....	Plat No.....	Twp.....	Rge.....	Plat No.....	Twp.....	Rge.....

Information From:

Roy Reams

6	6	4	8	2	1
7	8	9	10	11	12
18	17	16	15	14	13
10	20	21	22	23	24
30	29	28	27	26	25
31	32	33	34	35	36

Land Ownership .....

.....

.....



County..... Carbon.....

Farm Checked: Date 10- -65

By \_\_\_\_\_ Sen. \_\_\_\_\_

Legal Land Owner.....C. M. Sexton

Operator ..... Same

Water is delivered by:— (1) Private System;

சென்னை, 11.11.2019

T. 3S.....R. 23E..... Plat No. 6.....

Photo No. ICC-7

Address.....

Address.....

2. Ditch Company;

3. State Project;

4. Federal Project;

## 5. Irrigation District

[illegible]

**NOTE: R--Denotes Regular Irrigation. F--Flood Irrigation.**

Adequate Supply: Yes..... No..... Explain.....

Remarks

Rock Creek Water User's Ass'n. 50 A F

Free Silver Ditch Co. 1/2 Share

D-169 5-20-93 72" 50" Merton Demeray

22" C. M. Sexton.

### ...River Basin

Information From:

Also in: Plat No. ....	Twp. ....	Rge. ....	Plat No. ....	Twp. ....	Rge. ....	Plat No. ....	Twp. ....	Rge. ....
Plat No. ....	Twp. ....	Rge. ....	Plat No. ....	Twp. ....	Rge. ....	Plat No. ....	Twp. ....	Rge. ....

## Field Survey

6	5	4	3	2	1
7	8	9	10	11	12
13	14	15	16	17	18
19	20	21	22	23	24
25	26	27	28	29	30
31	32	33	34	35	36

Land Ownership .....

.....

.....

County.....Carbon.....

Farm Checked: Date 9-27-65 .....

By.....Ken.....

STATE OF MONTANA  
WATER CONSERVATION BOARD  
Water Resources Survey



T. 35.....R. 23E..... Plat No. 6.....

Photo No. ICC-62

Legal Land Owner..... Mary Ann & Harry E. Smart..... Address.....

[illegible]

Water is delivered by:— 1. Private System; 2. Ditch Company; 3. State Project; 4. Federal Project; 5. Irrigation District

[illegible]

**NOTE: R—Denotes Regular Irrigation. F—Flood Irrigation.**

Adequate Supply: Yes ..... No ..... Explain.....

Remarks	
---------	--

...River Basin.....

Also in: Plat No. ....	Twp. ....	Rge ....	Plat No. ....	Twp. ....	Rge ....	Plat No. ....	Twp. ....	Rge ....
Plat No. ....	Twp. ....	Rge ....	Plat No. ....	Twp. ....	Rge ....	Plat No. ....	Twp. ....	Rge ....

Information From:

...Field Survey.....

6	5	4	3	2	1
7	8	9	10	11	12
18	17	16	15	14	13
19	20	21	22	23	24
30	29	28	27	26	25
31	32	33	34	35	36

Land Ownership.....

.....

.....

County.....Carbon.....

Farm Checked: Date 9-24-65

By.....Ken.....

STATE OF MONTANA  
WATER CONSERVATION BOARD  
Water Resources Survey

T. 35.....R. 23E..... Plat No. 6.....

Photo No. 1CC-7; 3CC-115

Legal Land Owner.....Alfred Spach.....Address.....Silesia.....

<b>Operator</b>	<b>Same</b>	<b>Address</b>
-----------------	-------------	----------------

Water is delivered by:— (1) Private System;                      2. Ditch Company;                      3. State Project;                      4. Federal Project;                      5. Irrigation District

App. No. Decree No.	NAME OF APPROPRIATOR TO WHOM DECREEED	NAME OF STREAM	Date App. Date Priority	Miner's Inches	In Use	NAME OF DITCH (Water Delivered By)	No.	R/F	Present Irr. Acres	Irrigable Acres
D-141	W. A. Saunders	Rock Creek	7-1-89	120	40 Yes	Smith Ditch	1	R	62	0
D-140	Mary Saunders	" "	7-1-89	40	25 Yes	Smith Ditch				
D-259	Wm. Henry	Rock Creek	6-5-96	150	25 Yes					
Use	Alfred Spaeth	Unnamed Stream	---	---	Yes	Spaeth Ditch	1	R	100	0

**NOTE: F—Denotes Regular Irrigation. F--Flood Irrigation.**

Adequate Supply: Yes ..... No ..... Explain.....  
Remarks .....

D-141	7-1-89	120"	43"	Roy Reams
			65"	Alfred Spaeth
			15	R. H. Chilcott

D-140	7-1-89	45	25" Alfred Spaeth
			15" Wm. Reams

D-259	6-5-96	150	125" Wm. Reams
			25" Alfred Spaeth

...River Basin.

Also in: Plat No. .... Twp. .... Rge. ....	Plat No. .... Twp. .... Rge. ....	Plat No. .... Twp. .... Rge. ....	Information From:
Plat No. .... Twp. .... Rge. ....	Plat No. .... Twp. .... Rge. ....	Plat No. .... Twp. .... Rge. ....	Alfred Spaeth .....

6	5	4	3	2	1
7	8	9	10	11	12
13	17	16	15	14	13
19	20	21	22	23	24
30	29	28	27	26	25
31	32	33	34	35	36

Land Ownership.....

.....

.....

County.....Carbon.....

Farm Checked: Date 9-29-65.....

By.....Ken.....

၀(၆၆(၃၃၇၆၃) ?

T...3S.....R.23E..... Plat No..6. ....

Photo No. 3CC

Legal Land Owner.....Charles Spaeth.....Address.....Salsola.....

Operator.....Same.....Address.....

Water is delivered by:— 1. Private System; 2. Ditch Company; 3. State Project; 4. Federal Project; 5. Irrigation District

[illegible]

**NOTE: R—Denotes Regular Irrigation. F—Flood Irrigation.**

Adequate Supply: Yes..... No..... Explain.....

Remarks...

Glenwood Ditch Co. 70 Shares also used on land listed under Elizabeth Spaeth.

...River Basin.

Also in: Plat No. 7 Twp. 3S Rge. 24E.	Plat No. Twp. Rge.	Plat No. Twp. Rge.
Plat No. Twp. Rge.	Plat No. Twp. Rge.	Plat No. Twp. Rge.

Information From:

Elizabeth Spaeth.....

6	5	4	3	2	1
7	8	9	10	11	12
18	17	16	15	14	13
19	20	21	22	23	24
30	29	28	27	26	25
31	32	33	34	35	36

Land Ownership \_\_\_\_\_

\_\_\_\_\_

\_\_\_\_\_



County.....Carbon.....

Farm Checked: Date 10-1-65

By.....Ken.....

STATE OF MONTANA  
WATER CONSERVATION BOARD  
Water Resources Survey

T. 35.....R. 23E..... Plat No. 6.....

Photo No. 100-3; 300-112

Legal Land Owner.....White Horse Ranch.....Address.....

Operator.....% Albert Yager.....Address.....Silesia.....

Water is delivered by:— 1. Private System;                    (2) Ditch Company;                    3. State Project;                    4. Federal Project;                    5. Irrigation District

[illegible]

NOTE: R—Denotes Regular Irrigation. F—Flood Irrigation.

Adequate Supply: Yes..... No..... Explain.....  
Remarks.....

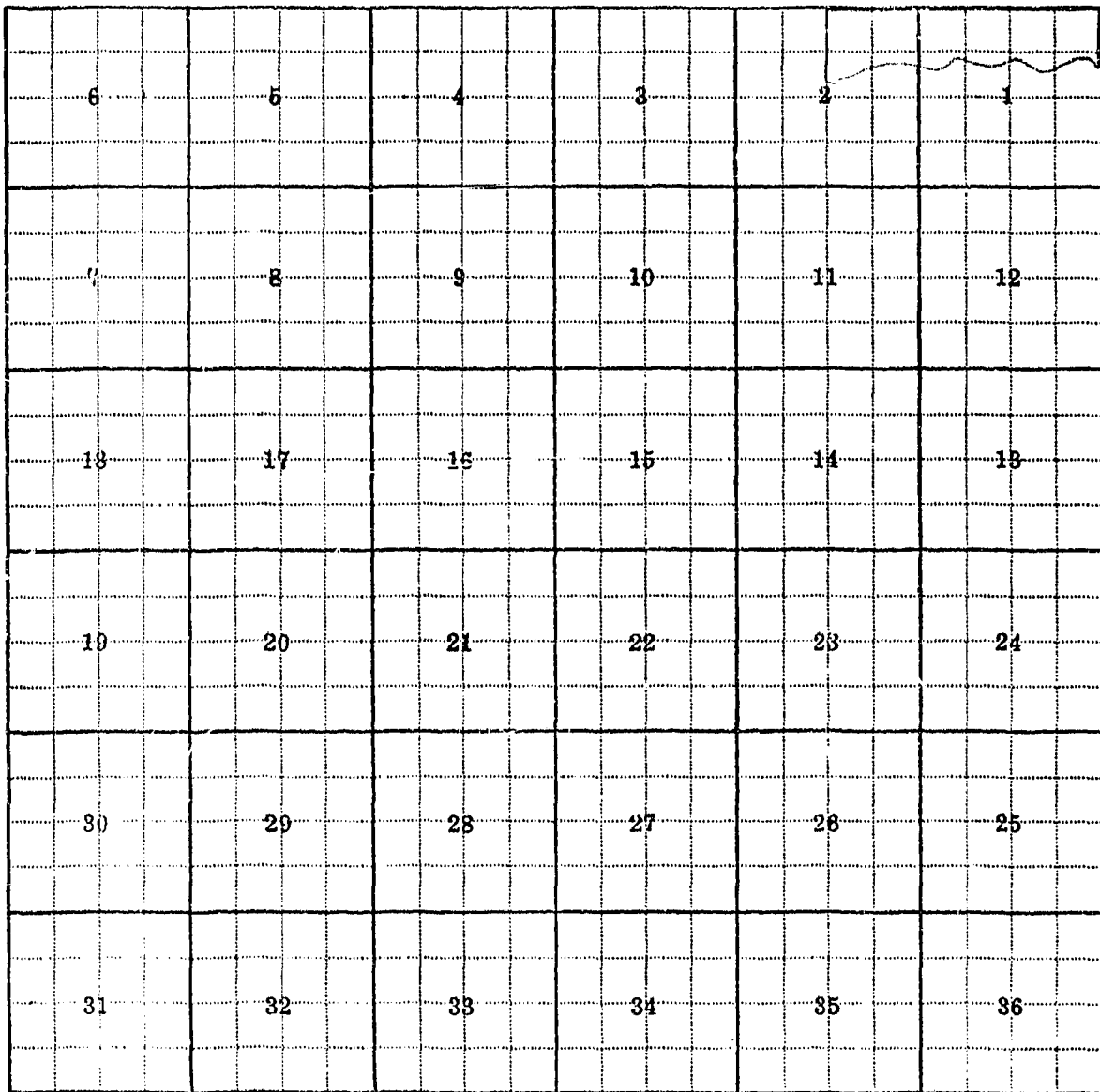
White Horse Canal Co. 227 Shares

River Basin.....

Also in: Plat No. 3 Twp. 2S Rge. 24E	Plat No. Twp. Rge.	Plat No. Twp. Rge.	Information From: Albert Yager
Plat No. 7 Twp. 3S Rge. 24E	Plat No. Twp. Rge.	Plat No. Twp. Rge.	

Information From:

Albert Yager



Land Ownership

.....

.....

.....

County.....Carbon.....

Farm Checked: Date 9-24-65.....

By Ken

STATE OF MONTANA  
WATER CONSERVATION BOARD  
Water Resources Survey

T...3S.....R.23E..... Plat No.6.....

Photo No. 3CC-116

Legal Land Owner.....Zilla Worin.....Address.....Silesia.....

Operator..... Alfred Spaeth..... Address.....

Water is delivered by:— 1. Private System; 2. Ditch Company; 3. State Project; 4. Federal Project; 5. Irrigation District

[illegible]

Adequate Supply: Yes..... No..... Explain.....  
Remarks.....

D-152	4-20-93	155"	140"	Zilla Worth
			10"	W. Collins
			5"	L. Clements

River Basin.....

Also in: Plat No.....	Twp.....	Rge.....	Plat No.....	Twp.....	Rge.....	Plat No.....	Twp.....	Rge.....
Plat No.....	Twp.....	Rge.....	Plat No.....	Twp.....	Rge.....	Plat No.....	Twp.....	Rge.....

Information From:

Zilla North.....

6	5	4	3	2	1
7	8	9	10	11	12
18	17	16	15	14	13
19	20	21	22	23	24
30	29	28	27	26	25
31	32	33	34	35	36

Land Ownership.....

.....

.....



6	5	4	3	2	1
7	8	9	10	11	12
13	14	15	16	17	18
19	20	21	22	23	24
25	26	27	28	29	30
31	32	33	34	35	36

Land Ownership.....  
.....  
.....

County.....Carbon.....

Farm Checked: Date.....10-4-65.....

By.....Ken.....

Legal Land Owner.....Agnes C. Beebe.

Operator.

Address.....

Address.....

Water is delivered by:— 1. Private System; 2. Ditch Company; 3. State Project; 4. Federal Project; 5. Irrigation District

[illegible]

**NOTE: R—Denotes Regular Irrigation. F—Flood Irrigation.**

Adequate Supply. Yes ..... No..... Explain

Remarks:

River Basin

Also in: Plat No. .... Twp. .... Rge. ....	Plat No. .... Twp. .... Rge. ....	Plat No. .... Twp. .... Rge. ....
Plat No. .... Twp. .... Rge. ....	Plat No. .... Twp. .... Rge. ....	Plat No. .... Twp. .... Rge. ....

Information From:

Field Survey

6	5	4	3	2	1
7	8	9	10	11	12
13	14	15	16	17	18
19	20	21	22	23	24
25	26	27	28	29	30
31	32	33	34	35	36

Land Ownership.....

.....

.....



L. K. Boyd .....

6	5	4	3	2	1
7	8	9	10	11	12
13	14	15	16	17	18
19	20	21	22	23	24
25	26	27	28	29	30
31	32	33	34	35	36

Land Ownership

---



---



---

County.....Carbon.....

Farm Checked: Date 9- -65.....

By Ken

॥ श्रीगणेशाय नमः ॥

T. 3S. R. 24E. Plat No. 7.

Photo No. 3CC-28, 115

Legal Land Owner..... R. H. Chilcott & Eunice Grewell..... Address..... Selesia.....

[illegible]

Water is delivered by:— 1. Private System; 2. Ditch Company; 3. State Project; 4. Federal Project; 5. Irrigation District

[illegible]

NOTE: R—Denotes Regular Irrigation. F—Flood Irrigation.


Adequate Supply: Yes..... No ..... Explain.....

Remarks:

River Basin.....

Also in: Plat No.....	Twp.....	Rge.....	Plat No.....	Twp.....	Rge.....	Plat No.....	Twp.....	Rge.....
Plat No.....	Twp.....	Rge.....	Plat No.....	Twp.....	Rge.....	Plat No.....	Twp.....	Rge.....

Information From:  
Eunice Grewell.....



Land Ownership

County..... Carbon.....

Farm Checked: Date 10-4-65.....

By Ken

Legal Land Owner.....George Deegan.

Operator.

Address.

Address.

Water is delivered by:— 1. Private System;

2. Ditch Company;

3. State Project;

4. Federal Project;

### 5. Irrigation District

[illegible]

**NOTE: R—Denotes Regular Irrigation. F—Flood Irrigation.**

Adequate Supply: Yes..... No..... Explain

Remarks.

River Basin.

Information From:

## Field Survey

	6		5		4		3		2		1
	7		8		9		10		11		12
	13		17		16		15		14		13
	19		20		21		22		23		24
	30		29		28		27		26		25
	31		32		33		34		35		36

Land Ownership .....

.....

.....

County.....Carbon.....

Farm Checked: Date 10-4-65.....

By Ken

STATE OF MONTANA  
WATER CONSERVATION BOARD  
Water Resources Survey

T. 39.....R. 24E..... Plat No. 7.....

Photo No. 3CC-32

Legal Land Owner.....Alex Frank.....Address.....Solesia.....

Operator: Same Address: \_\_\_\_\_

Water is delivered by:— 1. Private System; 2. Ditch Company; 3. State Project; 4. Federal Project; 5. Irrigation District

[illegible]

**NOTE: R—Denotes Regular Irrigation. F—Flood Irrigation.**

Adequate Supply: Yes..... No..... Explain.....

Remarks	
---------	--

has 121.86 Shafer in Danford Irr. Dist.

River Basin.....

Also in: Plat No.....	Twp.....	Rge.....	Plat No.....	Twp.....	Rge.....	Plat No.....	Twp.....	Rge.....
Plat No.....	Twp.....	Rge.....	Plat No.....	Twp.....	Rge.....	Plat No.....	Twp.....	Rge.....

Information From:

Alex Frank.....

6	5	4	3	2	1
7	8	9	10	11	12
13	17	16	15	14	13
19	20	21	22	23	24
29	29	28	27	26	25
31	32	33	34	35	36

Land Ownership .....

.....

.....



County ..... Carbon .....

Farm Checked: Date 9-29-65.....

By Ken

STATE OF MONTANA  
WATER CONSERVATION BOARD  
Water Resources Survey



T. 3S.....R. 24E..... Plat No. 7.....

Photo No. 3CC-112.....

Legal Land Owner.....Cooney, Frank.....Address.....Salemia

Operator..... Same ..... Address.....

Water is delivered by:— 1. Private System; 2. Ditch Company; 3. State Project; 4. Federal Project; 5. Irrigation District

[illegible]

NOTE: R—Denotes Regular Irrigation. F—Food Irrigation.

Adequate Supply: Yes..... No..... Explain .....

Remarks:

Has 136.50 Shares in Danford Irr. Dist.

© 2016 Pearson Education, Inc. or its affiliate(s). All rights reserved.

.....

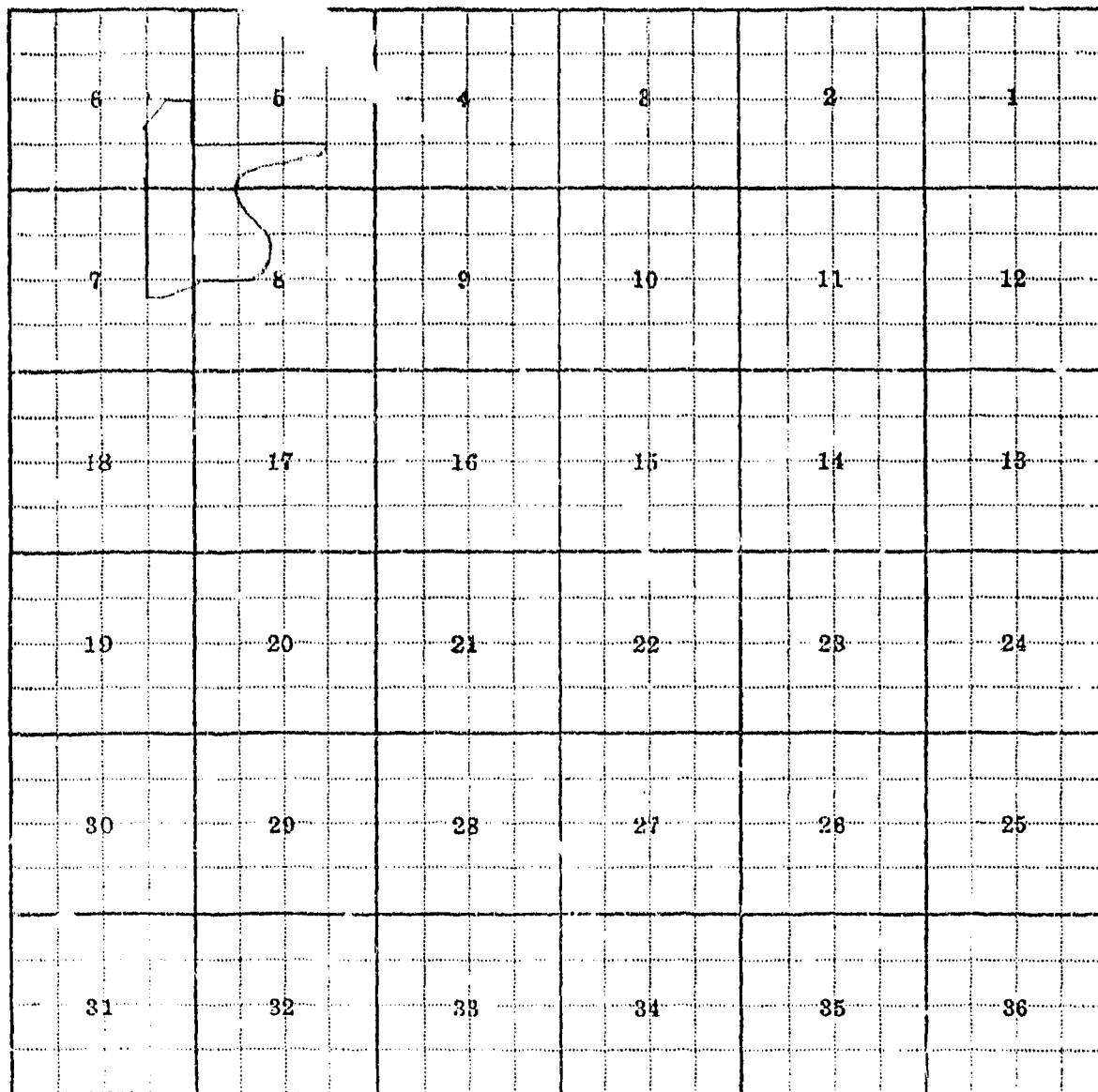
River Basin

Also in: Plat No. ....	Twp. ....	Rge. ....	Plat No. ....	Twp. ....	Rge. ....	Plat No. ....	Twp. ....	Rge. ....	Information From:
------------------------	-----------	-----------	---------------	-----------	-----------	---------------	-----------	-----------	-------------------

Plat No.	Twp.	Rge	Plat No.	Twp.	Rge	Plat No.	Twp.	Rge	Gooney, Frank
----------	------	-----	----------	------	-----	----------	------	-----	---------------

Information From:

Cooney Frank



Land Ownership

County.....Carbon.....

Farm Checked: Date 10-4-65

By.....Ken .....

STATE OF MONTANA  
WATER CONSERVATION BOARD  
Water Resources Survey

T. 3S.....R. 24E..... Plat No.....7.....

Photo No. 3CC-112

Legal Land Owner.....George K. Frank.....Address.....Silesia.....

Operator.....	Same	Address.....
---------------	------	--------------

Water is delivered by:- 1. Private System; 2. Ditch Company; 3. State Project; 4. Federal Project; 5. Irrigation District

[illegible]

NOTE: R—Denotes Regular Irrigation. F—Flood Irrigation.

Adequate Supply: Yes..... No..... Explain.

Remarks.

Has 84.60 Shares in Danford Dist.

...River Basin.

Also in: Plat No..... Twp..... Rge.....	Plat No..... Twp..... Rge.....	Plat No..... Twp..... Rge.....
Plat No..... Twp..... Rge.....	Plat No..... Twp..... Rge.....	Plat No..... Twp..... Rge.....

Information From:

...George..Frank..

6	5	4	3	2	1
7	8	9	10	11	12
13	17	16	15	14	13
19	20	21	22	23	24
29	29	28	27	26	25
31	32	33	34	35	36

Land Ownership .....

.....

.....

County...Carbon.....

Farm Checked: Date 9-28-65

By Ken

11-27-1964

T.....35.....R.24E..... Plat No. 7.....

Photo No. 3CC-114

Legal Land Owner.....M. C. Hegen.....Address.....Solesia.....

Operator..... M. Roger Brewer..... Address.....

Water is delivered by:— 1. Private System; (2) Ditch Company; 3. State Project; 4. Federal Project; 5. Irrigation District

[illegible]

**NOTE: R—Denotes Regular Irrigation. F—Flood Irrigation.**

Adequate Supply: Yes..... No..... Explain.....  
Remarks .....

Has 10 Shares in Glenwood Ditch Co.

River Basin	
.....	.....

Also in: Plat No. .... Twp. .... Rge. ....	Plat No. .... Twp. .... Rge. ....	Plat No. .... Twp. .... Rge. ....
Plat No. .... Twp. .... Rge. ....	Plat No. .... Twp. .... Rge. ....	Plat No. .... Twp. .... Rge. ....

Information From:

Field Survey

6	5	4	3	2	1
7	8	9	10	11	12
18	17	16	15	14	13
5					
19	20	21	22	23	24
30	29	28	27	26	25
31	32	33	34	35	36

Land Ownership .....

.....

.....

County.....Carbon.....

Farm Checked: Date.....10-4-65.....

By Ken

1968

T. 35.....R. 24E..... Plat No. 7.....

Photo No. 3CC-32.....

Legal Land Owner.....George Krug.....Address.....Salesia.....

Operator..... Same ..... Address.....

Water is delivered by:— 1. Private System; 2. Ditch Company; 3. State Project; 4. Federal Project; (5) Irrigation District

[illegible]

**NOTE: R—Denotes Regular Irrigation. F—Flood Irrigation.**

Adequate Supply: Yes..... No..... Explain.....

Remarks: .....

Mag. 72.60 Shares in Danford Irr. Dist.

.....

.....

.....

.....

.....

.....

.....

[illegible]

.....River Basin.....

Also in: Plat No. _____	Twp. _____	Rge. _____	Plat No. _____	Twp. _____	Rge. _____	Plat No. _____	Twp. _____	Rge. _____	Information From: _____
-------------------------	------------	------------	----------------	------------	------------	----------------	------------	------------	-------------------------

<u>Twp.</u>	<u>Rge.</u>	<u>Plat No.</u>	<u>Twp.</u>	<u>Rge.</u>	<u>Plat No.</u>	<u>Twp.</u>	<u>Rge.</u>	<u>Plat No.</u>	<u>Twp.</u>	<u>Rge.</u>
-------------	-------------	-----------------	-------------	-------------	-----------------	-------------	-------------	-----------------	-------------	-------------

Flat No.....	Fwp.....	Rge.....	Flat No.....	Fwp.....	Rge.....	Flat No.....	Fwp.....	Rge.....	Mrs. S. Dug
--------------	----------	----------	--------------	----------	----------	--------------	----------	----------	-------------

\_\_\_\_\_

---

6	5	4	3	2	1
7	8	9	10	11	12
13	17	16	15	14	13
19	20	21	22	23	24
30	29	28	27	26	25
31	32	33	34	35	36

Land Ownership

---



---



---



County.....Carbon.....

Farm Checked: Date...9-28-65.....

By.....Ken.....

STATE OF MONTANA  
WATER CONSERVATION BOARD  
Water Resources Survey

T...3S...R...24E... Plat No. 7.....

Photo No. 3CC-114.....

Legal Land Owner.....Mardale Maryott, et al.....Address.....

Operator.....Harlan Hagen.....Address.....Silesia.....

Water is delivered by:— 1. Private System;                      (2) Ditch Company;                      3. State Project;                      4. Federal Project;                      5. Irrigation District

[illegible]

NOTE: R—Denotes Regular Irrigation. F—Flood Irrigation.

Adequate Supply: Yes ..... No ..... Explain .....

Remarks.....

Has 50 Shares <sup>in</sup> ~~of~~ Glenwood Ditch Co.

Lost of this Water used in Yellowstone County.....

River Basin.....

Also in: Plat No. ....	Twp. ....	Rge. ....	Plat No. ....	Twp. ....	Rge. ....	Plat No. ....	Twp. ....	Rge. ....
Plat No. ....	Twp. ....	Rge. ....	Plat No. ....	Twp. ....	Rge. ....	Plat No. ....	Twp. ....	Rge. ....

Information From:

Walter Hagen

6	5	4	3	2	1
7	8	9	10	11	12
13	14	15	16	17	18
19	20	21	22	23	24
25	26	27	28	29	30
31	32	33	34	35	36

Land Ownership.....

.....

.....

County.....Carbon.....

Farm Checked: Date 9-28-65.....

By.....Ken.....

Legal Land Owner.....Ernest McGeroge

Operator.

Address.....Silesia

Address

Water is delivered by:— 1. Private System;

2. Ditch Company;

3. State Project;

4. Federal Project;

## 5. Irrigation District

[illegible]

**NOTE: R--Denotes Regular Irrigation. F--Flood Irrigation.**

Adequate Supply: Yes..... No. .... Explain

Remarks

has 25 Shares in Glenwood Ditch Co.

...River Basin

Also in: Plat No. ....	Twp. ....	Rge. ....	Plat No. ....	Twp. ....	Rge. ....	Plat No. ....	Twp. ....	Rge. ....
Plat No. ....	Twp. ....	Rge. ....	Plat No. ....	Twp. ....	Rge. ....	Plat No. ....	Twp. ....	Rge. ....

Information From:

Ernest McGeorge.

6	5	4	3	2	1
	8	9	10	11	12
18	17	16	15	14	13
19	20	21	22	23	24
30	29	28	27	26	25
31	32	33	34	35	36

Land Ownership.....

.....

.....