

County..... Station.....

Farm Checked: Date: 4-11-1961

By Ken

Legal Land Owner.....Phillips

Operator.....

Water is delivered by:— 1. Private System;

STATE OF MONTANA
WATER CONSERVATION BOARD
Water Resources Survey

T...35.....R.24E. Plat No.7.....

Photo No. 3CC-112.....

Address.....Lilas.....

Address.....

3. State Project;

4. Federal Project;

(5) Irrigation District

[illegible]

NOTE: R—Denotes Regular Irrigation. F—Flood Irrigation.

Adequate Supply: Yes ☐ No ☐ Explain ☐

Remarks ☐

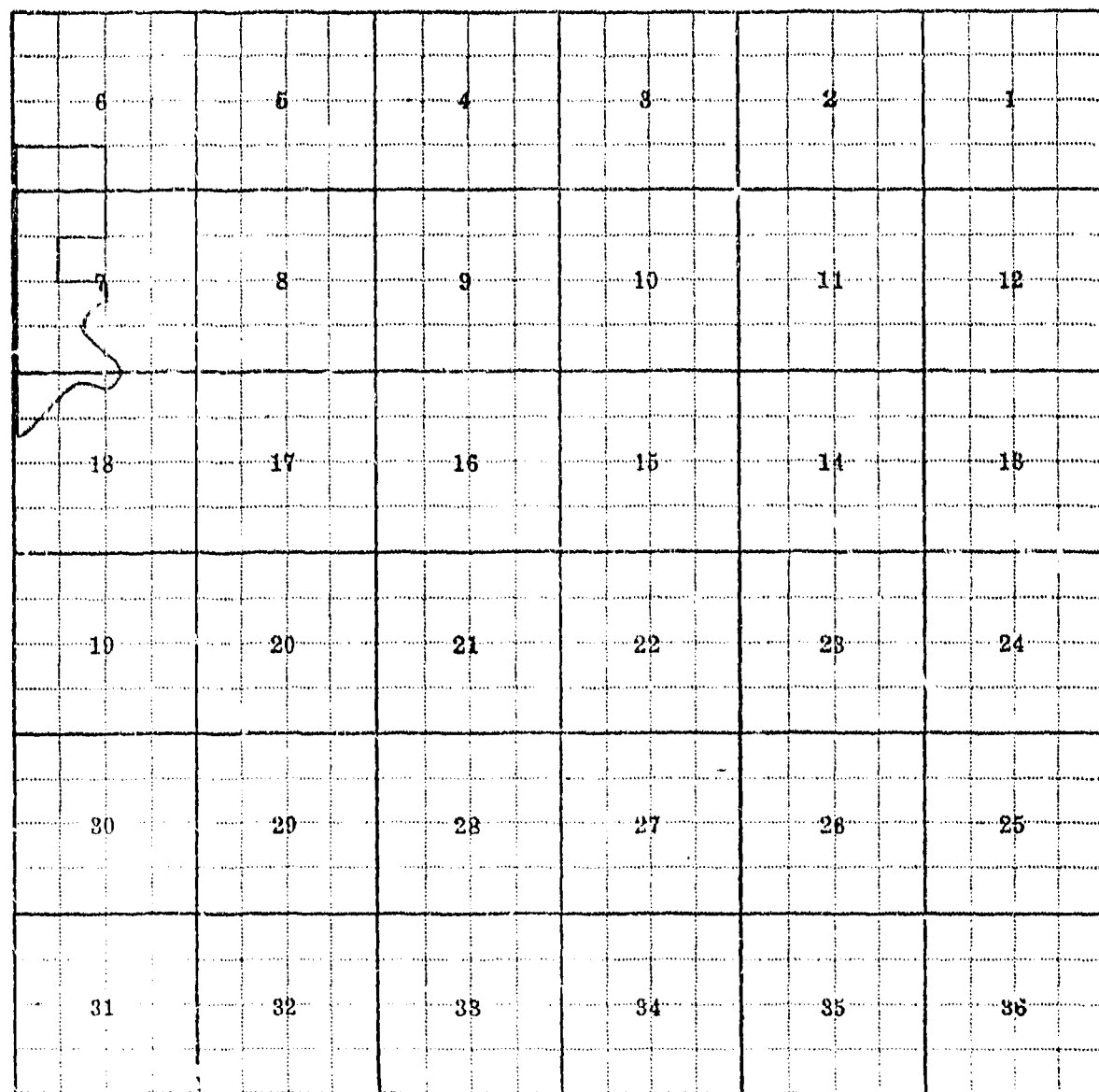
Has 61.80 shares in Danfoss Int'l. Dist.

River Basin.....

Also in: Plat No.	Twp.	Rge.	Plat No.	Twp.	Rge.	Plat No.	Twp.	Rge.
Plat No.	Twp.	Rge.	Plat No.	Twp.	Rge.	Plat No.	Twp.	Rge.

Information From:

George Frank.....



Land Ownership

.....

.....

.....

CountyCachou.....

Farm Checked: Date 9-29-85.....

By Ken

Legal Land Owner.....Fred Quirk

Operator Ted Berkman

Water is delivered by:— 1. Private System;

STATE OF MONTANA
WATER CONSERVATION BOARD
Water Resources Survey

T. 35.....R. 24E..... Plat No. 7.....

Photo No. 3CC-112.....

Address.....

Address.....Silesia.....

3. State Project;

4. Federal Project;

5. Irrigation District

[illegible]

NOTE: R—Denotes Regular Irrigation. F—Flood Irrigation.

Adequate Supply	Yes	No	Explain
1			
2			
3			
4			
5			
6			
7			
8			
9			
10			
11			
12			
13			
14			
15			
16			
17			
18			
19			
20			
21			
22			
23			
24			
25			
26			
27			
28			
29			
30			
31			
32			
33			
34			
35			
36			
37			
38			
39			
40			
41			
42			
43			
44			
45			
46			
47			
48			
49			
50			
51			
52			
53			
54			
55			
56			
57			
58			
59			
60			
61			
62			
63			
64			
65			
66			
67			
68			
69			
70			
71			
72			
73			
74			
75			
76			
77			
78			
79			
80			
81			
82			
83			
84			
85			
86			
87			
88			
89			
90			
91			
92			
93			
94			
95			
96			
97			
98			
99			
100			

Remarks

Hes. 62 Shares in White Horse Canal Co.

...River Basin

Also in: Plat No.	Twp.	Rge.	Plat No.	Twp.	Rge.	Plat No.	Twp.	Rge.
Plat No.	Twp.	Rge.	Plat No.	Twp.	Rge.	Plat No.	Twp.	Rge.

Information From:

.....Ted Berkland.....

6	5	4	3	2	1
7	8	9	10	11	12
13	14	15	16	17	18
19	20	21	22	23	24
25	26	27	28	29	30
31	32	33	34	35	36

Land Ownership

.....

.....

County..... Carbon.....

Farm Checked: Date.....

By Ken

Legal Land Owner.....Alfred G. Spauth

Operator..... Same

Address.....Selenia

Address.

Water is delivered by:— 1. Private System;

2. Ditch Company;

3. State Project;

4. Federal Project;

5. Irrigation District

T. 35.....R. 24E..... Plat No. 7.....

Photo No. 300-28, 115.....

STATE OF MONTANA
WATER CONSERVATION BOARD
Water Resources Survey

[illegible]

NOTE: R—Denotes Regular Irrigation. F—Flood Irrigation.

Adequate Supply: Yes. No..... Explain


Remarks.

...River Basin

Also in: Plat No.	Twp.	Rge.	Plat No.	Twp.	Rge.	Plat No.	Twp.	Rge.
Plat No.	Twp.	Rge.	Plat No.	Twp.	Rge.	Plat No.	Twp.	Rge.

Information From:

Mrs. Elizabeth Spaeth



Land Ownership

.....

.....

County.....Carbon.....

Farm Checked: Date. 9-29-65. . . .

By.....Ken.....

Legal Land Owner.....Charles Spach

Operator..... Same.

Water is delivered by:- 1. Private System;

STATE OF MONTANA
WATER CONSERVATION BOARD
Water Resources Survey

T. 3S R. 24E Plat No. 7

Photo No. 3CC-114

Address.....Silesia.....

Address.....

Water is delivered by:— 1. Private System; (2) Ditch Company; 3. State Project; 4. Federal Project; 5. Irrigation District

[illegible]

NOTE: R—Denotes Regular Irrigation. F—Flood Irrigation.

Adequate Supply: Yes..... No..... Explain.....
Remarks.....

Mar. 20 Shares in Glenwood Ditch Co.

...River Basin

Also in. Plat No. 6 Twp. 35 Rge. 23E.	Plat No. Twp. Rge.	Plat No. Twp. Rge.
Plat No. Twp. Rge.	Plat No. Twp. Rge.	Plat No. Twp. Rge.

Information From:

Elizabeth Spaeth

	6		6		4		8		2		1
	7		8		9		10		11		12
	18		17		16		15		14		13
	19		20		21		22		23		24
	30		29		28		27		26		25
	31		32		33		34		35		36

Land Ownership

.....

.....

County.....Carbon.....

Farm Checked: Date 10-1-65

Bv.....Ken.....

Legal Land Owner.....Chile Horse Ranch.....

Operator.....Albert Yager.....

Water is delivered by:— 1. Private System;

STATE OF MONTANA
WATER CONSERVATION BOARD
Water Resources Survey

T. 35. R. 24E. Plat. No. 7.

Photo No. 300-33

Address.....

Address.....Silesia.....

3. State Project; 4. Federal Project; 5. Irrigation District

[illegible]

NOTE: R—Denotes Regular Irrigation. F—Flood Irrigation.

Adequate Supply: Yes..... No..... Explain.....
Remarks.....

Has 227 Shares in White Horse Sugal Co.

[illegible][illegible]

River Basin

Also in: Plat No.	Twp. 25	Rge. 24E	Plat No.	Twp.	Rge.	Plat No.	Twp.	Rge.	Information From:
------------------------	---------	----------	---------------	-----------	-----------	---------------	-----------	-----------	-------------------

1 lat NO. 1 wp. Avg. 1 lat NO. 1 wp. Avg. Albert J. Yager

5	6	7	8	9	10	11	12
13	14	15	16	17	18	19	20
21	22	23	24	25	26	27	28
29	30	31	32	33	34	35	36

Land Ownership _____

F-1-A

County.....Carbon.....

Farm Checked: Date. 8-25-65.....

By.....Larry.....

Legal Land Owner.....Herman Hoiness.....

Operator.....Same.....

Water is delivered by:— (1) Private System;

STATE OF MONTANA
WATER CONSERVATION BOARD
Water Resources Survey

T. 4S. R. 20E. Plat No. 9.....

Photo No. 200-141, 145.....

Address.....Roberts.....

Address.....

(2) Ditch Company; 3. State Project; 4. Federal Project; 5. Irrigation District

App. No. Decree No.	NAME OF APPROPRIATOR TO WHOM DECREED	NAME OF STREAM	Date App. Date Priority	Miner's Inches	In Use	NAME OF DITCH (Water Delivered By)	No.	R/F	Present Irr. Acres	Irrigable Acres
D-115	Henry Chapman	Red Lodge Creek	5-1-97	90	No	Use only when there was high water before Weast ditch.				
D-105	Neil (Nels) Rogerness	Red Lodge Creek	4-20-95	100	No					
D-116	Samuel Cunningham	Red Lodge Creek	6-20-97	102	No					
D-88	William Weast	Red Lodge Creek	6-19-93	130	Yes	Jwp 5S R 19E				
See Co.	Weast Irri. Ditch	East Rosebud River		450	Yes	Clark (Hoiness) Ditch	182	R	29	0
D-89	Andy Chapman	Red Lodge Creek	4-26-94	120	Yes					

NOTE: R—Denotes Regular Irrigation. F—Flood Irrigation.

Adequate Supply: Yes..... No..... Explain..... Member Rosebud Waters.....

Remarks.....

Herman Hoiness Weast Irri. Ditch 450 Shares.....

River Basin.....

Also in: Plat No..... Twp..... Rge.....	Plat No..... Twp..... Rge.....	Plat No..... Twp..... Rge.....
Plat No..... Twp..... Rge.....	Plat No..... Twp..... Rge.....	Plat No..... Twp..... Rge.....

Information From:

Mr. Hoiness.....

6	5	4	3	2	1
7	8	9	10	11	12
13	14	15	16	17	18
19	20	21	22	23	24
25	26	27	28	29	30
31	32	33	34	35	36

Land Ownership.....

.....

.....

County. Carbon.....

By _____ Date _____

Legal Land Owner.....Jaino S. Vianna Mikkola.

Operator..... Same

Water is delivered by:— 1. Private System; 2. Ditch Company; 3. State Project; 4. Federal Project; 5. Irrigation District

STATE OF MONTANA
WATER CONSERVATION BOARD
Water Resources Survey

T. 4S. R. 20E. Plat No. 9.

Photo No. 400-215.....

Address.....Roberts.....

Address.....

[illegible]

NOTE: R—Denotes Regular Irrigation. F—Flood Irrigation.

Adequate Supply: Yes ☐ No ☐ Explain: _____

Remarks:	
----------	--

...River Basin.

Also in: Plat No.	Twp.	Rge.	Plat No.	Twp.	Rge.	Plat No.	Twp.	Rge.
Plat No.	Twp.	Rge.	Plat No.	Twp.	Rge.	Plat No.	Twp.	Rge.

Information From:

Waino Mikkola

	6		5		4		3		2		1
7		8					10		11		12
18		17			16		15		14		13
19		20			21		22		23		24
30		29			28		27		26		25
31		32			33		34		35		36

Land Ownership

.....

.....

County... Carbon

Farm Checked: Date.....3-29-64.....

By.....Larry.....

T. 45.....R. 20E..... Plat No. 9.....

Photo No. 20C-169.....

Legal Land Owner.....State of Mont.....Address.....

Operator.....Otto Marshall part farm land
Herman Holness part farm land

Address.....Robert

Water is delivered by:— (1) Private System; (2) Ditch Company; 3. State Project; 4. Federal Project; 5. Irrigation District

[illegible]

NOTE: R--Denotes Regular Irrigation. F--Flood Irrigation.

Adequate Supply: Yes..... No..... Explain.....
Remarks.....

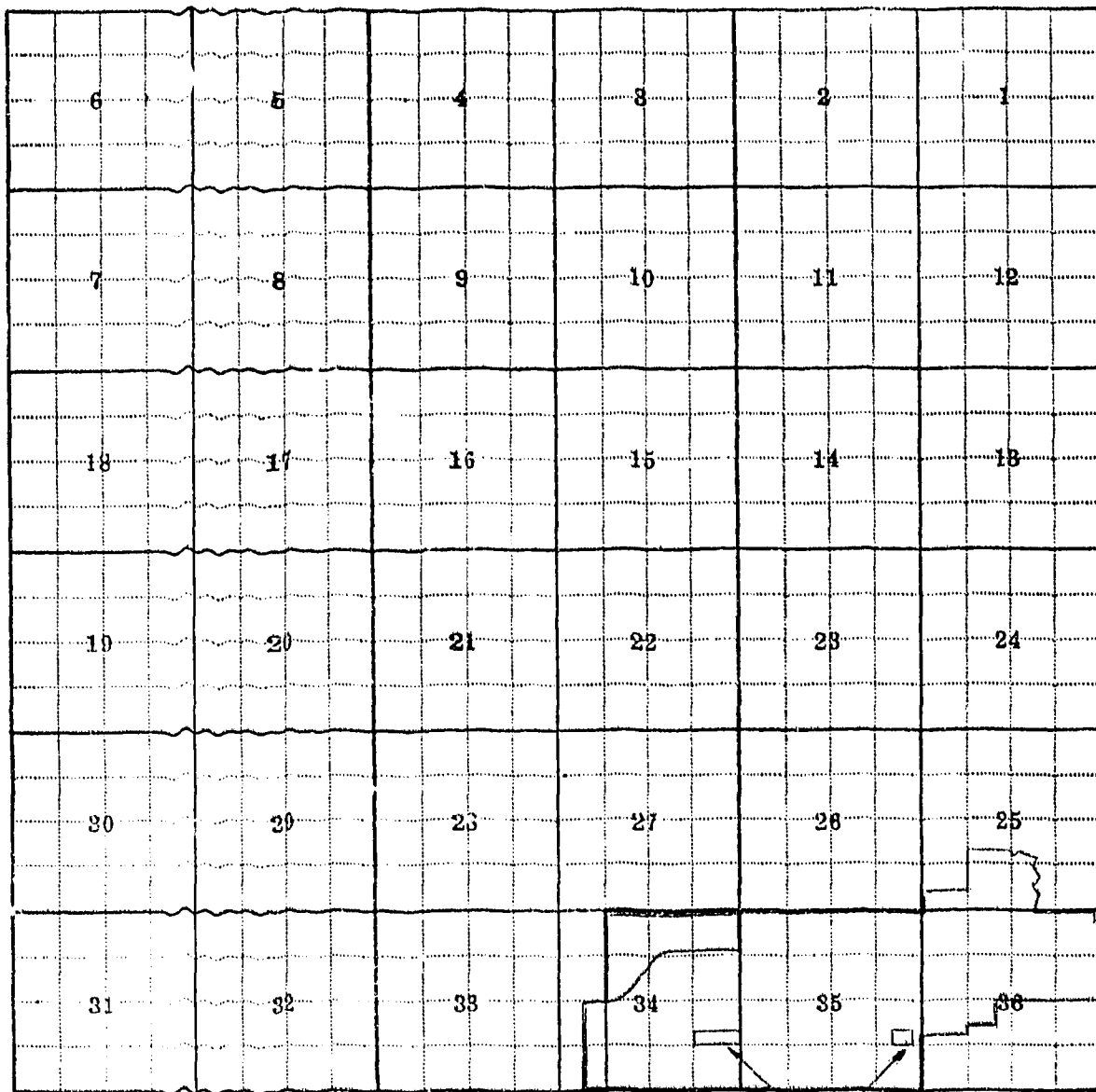
..... This is Herman Holness water used on this land he is farming that belongs to the State with his Red Lodge Creek
S. West ditch water.

...River Basin.

Also in: Plat No.	Two	Rge	Plat No.	Two	Rge	Plat No.	Two	Rge
Plat No.	Two	Rge	Plat No.	Two	Rge	Plat No.	Two	Rge

Information From:

Mrs. Marshall



Land Ownership



Herman Holness farming



Otto Marshall farming

OUT

45 21E

1'-1-A

County.....Carbon.....

Farm Checked: Date 8-20-64.....

By Pete

Legal Land Owner.....Glen S. Helen Asay.

Address.....

Operator.....Helen Asay

Address.....Boyd.....

Water is delivered by:— 1. Private System; 2. Ditch Company; 3. State Project; 4. Federal Project; 5. Irrigation District

[illegible]

NOTE: R—Denotes Regular Irrigation. F—Flood Irrigation.

Adequate Supply: Yes ☐ No ☐ Explain _____
Remarks _____

R.C.N.U.A. 50 A. F.

Bk. 50, Pg. 26C 140" D-272 from Lewis Johnson to Geo. E. Woods?

Woods deeds to successors existing waterrights and ditches?

(PK- 29-316 10" Frank Alimeut)

River Basin

Also in: Plat No.....	Twp.....	Rge.....	Plat No.....	Twp.....	Rge.....	Plat No.....	Twp.....	Rge.....
Plat No.....	Twp.....	Rge.....	Plat No.....	Twp.....	Rge.....	Plat No.....	Twp.....	Rge.....

Information From:

Helen Asay

6	5	4	3	2	1
7	8	9	10	11	12
13	14	15	16	17	18
					487 491 272
19	20	21	22	23	24
25	26	27	28	29	30
31	32	33	34	35	36

Land Ownership.....

.....

.....

County..... Carbon.....

Farm Checked: Date 9-18-65

By.....Pete.....

STATE OF MONTANA
WATER CONSERVATION BOARD
Water Resources Survey

T. 4S. R. 21E. Plat No. 10.

Photo No. 100-218

Legal Land Owner.....Harold C. Bohmert.....Address.....Boyd.....

Operator..... X. Helen & C. D. Eakbert..... Address.....

Water is delivered by:— 1. Private System; 2. Ditch Company; 3. State Project; 4. Federal Project; 5. Irrigation District

[illegible]

NOTE: R—Denotes Regular Irrigation. F—Flood Irrigation.

Adequate Supply: Yes... No... Explain.....
Remarks

N.C.W.U. - SS. A. E.

River Basin.....

Also in: Plat No.	Twp.	Rge.	Plat No.	Twp.	Rge.	Plat No.	Twp.	Rge.
Plat No.	Twp.	Rge.	Plat No.	Twp.	Rge.	Plat No.	Twp.	Rge.

Information From:
C. D. Bohnert

6	5	4	3	2	1
7	8	9	10	11	12
18	17	16	15	14	13
19	20	21	22	23	24
30	29	28	27	26	25
31	32	33	34	35 1143 7	36

Land Ownership.....

.....

.....

County.....Carbon.....

Farm Checked: Date 8-25-65.....

By.....Pete.....

STATE OF MONTANA
WATER CONSERVATION BOARD
Water Resources Survey

T. 4S.....R. 21E..... Plat No. 10.....

Photo No. 300-19.2.....

Legal Land Owner.....Lula J. Boyd.....Address.....

Operator.....W. Geo. Harrison.....Address.....Boyd.....

Water is delivered by:— 1. Private System; 2. Ditch Company; 3. State Project; 4. Federal Project; 5. Irrigation District

[illegible]

NOTE: R—Denotes Regular Irrigation. F—Flood Irrigation.

Adequate Supply: Yes..... No..... Explain.....
Remarks.....

D-407-116"

River Basin.

Also in: Plat No.	Twp.	Rge.	Plat No.	Twp.	Rge.	Plat No.	Twp.	Rge.
Plat No.	Twp.	Rge.	Plat No.	Twp.	Rge.	Plat No.	Twp.	Rge.

Information From:

Geo. Harrison

6	5	4	3	2	1
7	8	9	10	11	12
13	14	15	16	17	18
19	20	21	22	23	24
25	26	27	28	29	30
31	32	33	34	35	36

25
(210)
40.7

Land Ownership

.....

.....

County.....Carbon.....

Farm Checked: Date 8-20-65

By Pete

STATE OF MONTANA
WATER CONSERVATION BOARD
Water Resources Survey

T. 45 R. 21E Plat No. 10

Photo No. ICC-218.....

Legal Land Owner.....Ray A. Brickman.....Address.....

Operator..... S. Ronald & Lorraine Krook..... Address..... Boyd.....

Water is delivered by:--- 1. Private System; 2. Ditch Company; 3. State Project; 4. Federal Project; 5. Irrigation District

[illegible]

NOTE: R—Denotes Regular Irrigation. F—Flood Irrigation.

Adequate Supply: Yes..... No..... Explain.....

Remarks.....

R.C.W.M.A. 50 A.F.

River Basin

Also in: Plat No. Twp. Rge.	Plat No. Twp. Rge.	Plat No. Twp. Rge.
Plat No. Twp. Rge.	Plat No. Twp. Rge.	Plat No. Twp. Rge.

Information From:

Ronald Krook.....

6	5	4	3	2	1
7	8	9	10	11	12
13	14	15	16	17	18
19	20	21	22	23	24
25	26	27	28	29	30
31	32	33	34	35	36

Land Ownership

.....

.....

County.....Carbon.....

Farm Checked: Date 8-27-65

By.....Pete.....

Legal Land Owner E. G. Caron, et al

Operator Jack Schaff

Water is delivered by:— 1. Private System;

STATE OF MONTANA
WATER CONSERVATION BOARD
Water Resources Survey

T 4S R 21E Plat No. 10

Photo No. 3CC-192.....

Address..... Lloyd

Address.....Boyd.....

4. Federal Project; 5. Irrigation District

[illegible]

NOTE: R—Denotes Regular Irrigation, F—Flood Irrigation.

Adequate Supply: Yes No Explain

Remarks

D-247 Pk. 74-Pg. 481 25"

...River Basin.

Also in: Plat No.	Twp.	Rge.	Plat No.	Twp.	Rge.	Plat No.	Twp.	Rge.
Plat No.	Twp.	Rge.	Plat No.	Twp.	Rge.	Plat No.	Twp.	Rge.

Information From:

Vic. Schaff

6	5	4	3	2	1
7	8	9	10	11	12
13	17	16	15	14	13
19	20	21	22	23	24
30	29	28	27	26	<div>347</div> <div>1015</div> <div>1027</div>
31	32	33	34	35	36

Land Ownership.....

.....

.....

	6		5		4		3		2		1	
	7		8		9		10		11		12	
	18		17		16		15		14		13	
	19		20		21		22		23		24	170
	30		29		28		27		26		25	148 491
	31		32		33		34		35		36	

Land Ownership

.....

.....

County.....Carbon.....

By.....Pete.....

Legal Land Owner.....Russell S. Doris, Deem.

Operator.....Walter Doom

Water is delivered by:— 1. Private System;

STATE OF MONTANA
WATER CONSERVATION BOARD
Water Resources Survey

T. 49.....R. 21E..... Plat No. 10.....

Photo No. 3CC-190, 192.....

Address.....

Address.....Roxd.....

2. Ditch Company;

3. State Project;

4. Federal Project;

5. Irrigation District

[illegible]

NOTE: R—Denotes Regular Irrigation. F—Flood Irrigation.

Adequate Supply: Yes..... No..... Explain.....
Remarks.....

R.C.N.M.A. 50 A.F.

Ek. 73-Pa. 324 100" D-205

...River Basin.

Also in: Plat No.	Twp.	Rge.	Plat No.	Twp.	Rge.	Plat No.	Twp.	Rge.
Plat No.	Twp.	Rge.	Plat No.	Twp.	Rge.	Plat No.	Twp.	Rge.

Information From:

Courthouse records & Kirby's
Office

	6		5		4		3		2		1	
	7		8		9		10		11		12	
	13		14		15		16		17		18	
	19		20		21		22		23		24	
										205 909		
	30		29		28		27		26		25	
	31		32		33		34		35		36	

Land Ownership

.....

.....

County...Carbon.....

Farm Checked: Date 6-26-65

By.....Pete.....

۱. حضرت علیؓ

T. 4S.....R. 10E..... Plat No. 10.....

Photo No. ICC-218

Legal Land Owner.....Roy Ennis.....Address.....

Operator.....Mr. Earl Palmer.....Address.....Boyd.....

Water is delivered by:— 1. Private System; 2. Ditch Company; 3. State Project; 4. Federal Project; 5. Irrigation District

[illegible]

NOTE: R—Denotes Regular Irrigation. F—Flood Irrigation.

Adequate Supply: Yes..... No..... Explain.....
Remarks.....

R.C.N.W.A. 25 A.F.

...River Basin

Also in: Plat No.....	Twp.....	Rge.....	Plat No.....	Twp.....	Rge.....	Plat No.....	Twp.....	Rge.....
Plat No.....	Twp.....	Rge.....	Plat No.....	Twp.....	Rge.....	Plat No.....	Twp.....	Rge.....

Information From:

Leroy Palmer

6	6	4	8	2	1
7	8	9	10	11	12
18	17	16	15	14	13
19	20	21	22	23	24
30	29	28	27	26	25
31	32	33	34	35	36

Land Ownership

.....

.....

C. P. Lorash

	6		5		4		3		2		1
	7		8		9		10		11		12
	18		17		16		15		14		13
	19		20		21		22		23		24
									350		
									1044		
	30		29		28		27		26		25
	31		32		33		34		35		36

Land Ownership

County.....Carbon.....

Farm Checked: Date 8-25-65

By Pete

12. *Smallmouth Bass*

T...4S.....R.21E..... Plat No..10.....

Photo No. 30C-192.....

Legal Land Owner.....Geo. J. Harrison.....Address.....Boyd.....

Operator..... Same..... Address.....

Water is delivered by:— 1. Private System; 2. Ditch Company; 3. State Project; 4. Federal Project; 5. Irrigation District

[illegible]

NOTE: R—Denotes Regular Irrigation. F—Flood Irrigation.

Adequate Supply: Yes..... No..... Explain

Remarks.....

D-407 - 116"

.....

.....

.....

.....River Basin.....

Also in: Plat No. 11	Twp. 4S	Rge. 22E	Plat No.	Twp.	Rge.	Plat No.	Twp.	Rge.
Plat No.	Twp.	Rge.	Plat No.	Twp.	Rge.	Plat No.	Twp.	Rge.

Information From:

Geo. Harrison.....

6	5	4	3	2	1
7	8	9	10	11	12
13	14	15	16	17	18
19	20	21	22	23	24
25	26	27	28	29	30
31	32	33	34	35	36

Land Ownership

County.....Carbon.....

Farm Checked: Date.....8-13-65.....

By _____ Date _____

Legal Land Owner.....(Adolf Hoyt)

Operator.....Same.....

Water is delivered by:— 1. Private System;

တရားရုံးချုပ်၊ ရန်ကုန်

T. 4S.....R. 21E..... Plat No. 10.....

Photo No. JCC-218.....

Address.....Roberts.....

Address.....

2. Ditch Company;

3. State Project;

4. Federal Project;

5. Irrigation District

[illegible]

NOTE: R—Denotes Regular Irrigation. F—Flood Irrigation.

Adequate Supply: Yes..... No..... Explain.....

Remarks:

Remarks		
	40	Trepstra (Hayck Ditch)
* D-332 - 140	100"	Hovland & Anderson Ditch
	10"	Hovland
* L-272 - 150	140	Asay

R.C.H.U.A. FOAE

River Basin.....

Also in: Plat No. Twp. Rge.	Plat No. Twp. Rge.	Plat No. Twp. Rge.	Information From:
Plat No. Twp. Rge.	Plat No. Twp. Rge.	Plat No. Twp. Rge.	Adolf Hoyland

Information From:

Adolf Hovland

6	5	4	3	2	1
7	8	9	10	11	12
18	17	16	15	14	13
10	20	21	22	23	24
30	29	28	27	26 357 332 354	25
31	32	33	34	35	36

Land Ownership.....

.....

.....

Joe Huddleston

6	5	4	3	2	1
7	8	9	10	11	12
13	14	15	16	17	18
19	20	21	22	23	24
25	26	27	28	29	30
31	32	33	34	35	36

Land Ownership

County.....Carbon.....

Farm Checked: Date...8-19-69...

By.....Fete.....

Legal Land Owner.....Edwin Jakk

Operator.....Same.....

Water is delivered by:— 1. Private System;

STATE OF MONTANA
WATER CONSERVATION BOARD
Water Resources Survey

T. 40 N. 01E Plat No. 10.....

Photo No. 4CC-215

Address.....Roberts.....

Address.....

2. Ditch Company;

3. State Project;

4. Federal Project;

5. Irrigation District

[illegible]

NOTE: R—Denotes Regular Irrigation. F—Flood Irrigation.

Adequate Supply: Yes..... No..... Explain.....
Remarks.....

[illegible]

...River Basin.

Also in: Plat No.	Twp.	Rge.	Plat No.	Twp.	Rge.	Plat No.	Twp.	Rge.
Plat No.	Twp.	Rge.	Plat No.	Twp.	Rge.	Plat No.	Twp.	Rge.

Information From:

6	5	4	3	2	1
7	8	9	10	11	12
18	17	16	15	14	13
19	20	21	22	23	24
30	29	28	27	26	25
31	32	33	34	35	36

Land Ownership

.....

.....

County.....Carbon.....

Farm Checked: Date 3-12-65.....

By.....Pete.....

Legal Land Owner.....Walford Jakkola.

Operator.....Same.

Water is delivered by:— 1. Private System;

100

T. 4S.....R. 21E..... Plat No. 10.....

Photo No. 400-215.....

Address.....Roberts

Address.

2. Ditch Company;

3. State Project;

4. Federal Project;

5. Irrigation District

[illegible]

NOTE: R—Rain; F—Flood Irrigation.

Adequate Supply, Yes	No	Explain.
Remarks.		

...River Basin

Also in: Plat N	18..	Twp5S.....	Rge. 21E..	Plat No.....	Twp.....	Rge.....	Plat No.....	Twp.....	Rge.....
Plat .		Twp.....	Rge.....	Plat No.....	Twp.....	Rge.....	Plat No.....	Twp.....	Rge.....

Information From:

...Edwin Jakkola

6	5	4	3	2	1
7	8	9	10	11	12
13	14	15	16	17	18
19	20	21	22	23	24
25	26	27	28	29	30
31	32	33	34	35	36

Land Ownership.....

.....

.....

County.....Carbon.....

Farm Checked: Date 8-12-65

By Fete

Legal Land Owner.....Elmer & J

Operator..... Same.....

Water is delivered by:— 1. Private System;

STATE OF MONTANA
WATER CONSERVATION BOARD
Water Resources Survey

IN 4C ... 101E ... Plot No. 10 ...

Photo No. ICC-218

Address..... Roberts.....

Address.....

3. State Project; 4. Federal Project; 5. Irrigation District

[illegible]

NOTE: R—Denotes Regular Irrigation. F—Flood Irrigation.

Adequate Supply: Yes..... No..... Explain.....

Remarks:

R.C.W.M.A. 60 A. F.

River Basin.....

Also in: Plat No.....	Twp.....	Rge.....	Plat No.....	Twp.....	Rge.....	Plat No.....	Twp.....	Rge.....
Plat No.....	Twp.....	Rge.....	Plat No.....	Twp.....	Rge.....	Plat No.....	Twp.....	Rge.....

Information From:

Elmer Jarvi

6	5	4	3	2	1
7	8	9	10	11	12
13	17	16	15	14	13
19	20	21	22	23	24
29	29	28	27	26	25
31	32	33	34	35	36

Land Ownership.....

.....

.....

County.....Carbon.....

Farm Checked: Date.....8-13-65.....

By Pete

STATE OF MONTANA
WATER CONSERVATION BOARD
Water Resources Survey

T. 4S. R. 21E. Plat No. 10.

Photo No. ICC-192.....

Legal Land Owner.....May & Marie Johnson.....Address.....

Operator.....Ray Robinson.....Address.....Roberis.....

Water is delivered by:— 1. Private System, 2. Ditch Company; 3. State Project; 4. Federal Project; 5. Irrigation District

[illegible]

NOTE: R—Denotes Regular Irrigation. F.—Flood Irrigation.

Adequate Supply: Yes..... No..... Explain.....
Remarks.....


3-579	160"	Red Lodge Cr.
51-205	160"	" " "

River Basin

Also in: Plat No. Twp. Rge.	Plat No. Twp. Rge.	Plat No. Twp. Rge.
Plat No. Twp. Rge.	Plat No. Twp. Rge.	Plat No. Twp. Rge.

Information From:

Ray Robinson



Land Ownership

Mrs. Nal'ila.....

6	5	4	3	2	1
7	8	9	10	11	12
13	14	15	16	17	18
19	20	21	22	23	24
25	26	27	28	29	30
31	32	33	34	35	36
217 230					

Land Ownership

.....

.....

County.....Carbon.....

Farm Checked: Date 8-25-65

By Ken Pelt

STATE OF MONTANA
WATER CONSERVATION BOARD
Water Resources Survey

T. 4S.....R. 21E..... Plat No. 10.....

Photo No. 1CC-218; 3CC-192.....

Legal Land Owner.....Ruth E. Kelschull.....Address.....

Operator.....Robert. Kabschull.....Address.....Boyd.....

Water is delivered by:— 1. Private System; 2. Ditch Company; 3. State Project; 4. Federal Project; 5. Irrigation District

[illegible]

NOTE: R—Denotes Regular Irrigation. F—Flood Irrigation.

Adequate Supply: Yes..... No..... Explain.....

Remarks:

B.C.N.W.A. 190 A. E.

[Return to top](#)

[illegible]

.....

[Return to top](#)

_____ River Basin.

Plot No.	Truss	Page	Plot No.	Truss	Page	Plot No.	Truss	Page
1			2			3		
4			5			6		
7			8			9		
10			11			12		
13			14			15		
16			17			18		
19			20			21		
22			23			24		
25			26			27		
28			29			30		
31			32			33		
34			35			36		
37			38			39		
40			41			42		
43			44			45		
46			47			48		
49			50			51		
52			53			54		
55			56			57		
58			59			60		
61			62			63		
64			65			66		
67			68			69		
70			71			72		
73			74			75		
76			77			78		
79			80			81		
82			83			84		
85			86			87		
88			89			90		
91			92			93		
94			95			96		
97			98			99		
100			101			102		
103			104			105		
106			107			108		
109			110			111		
112			113			114		
115			116			117		
118			119			120		
121			122			123		
124			125			126		
127			128			129		
130			131			132		
133			134			135		
136			137			138		
139			140			141		
142			143			144		
145			146			147		
148			149			150		
151			152			153		
154			155			156		
157			158			159		
160			161			162		
163			164			165		
166			167			168		
169			170			171		
172			173			174		
175			176			177		
178			179			180		
181			182			183		
184			185			186		
187			188			189		
190			191			192		
193								

Also in:	Flat No.	Twp.	Rge.	Flat No.	Twp.	Rge.	Flat No.	Twp.	Rge.
	Flat No.	Twp.	Rge.	Flat No.	Twp.	Rge.	Flat No.	Twp.	Rge.

Flat No.	Fwp.	Age	Flat No.	Fwp.	Age	Flat No.	Fwp.	Age	Robert Kebschull
---------------	-----------	----------	---------------	-----------	----------	---------------	-----------	----------	------------------

© 2004 Blackwell Publishing Ltd, *Journal of Internal Medicine* 255: 105–112

6	5	4	3	2	1
7	8	9	10	11	12
13	14	15	16	17	18
19	20	21	22	23	24
25	26	27	28	29	30
31	32	33	34	35 282 836	36

Land Ownership.....

.....

.....

County.....Carbon.....

Farm Checked: Date 8-20-65

By.....Pete.....

STATE OF MONTANA
WATER CONSERVATION BOARD
Water Resources Survey

T. 4S.....R. 21E..... Plat No. 10.....

Photo No. 3CC-192.....

Legal Land Owner..... Archie Kenyon..... Address..... Royd.....

Operator	Same	Address
Operator	Same	Address

Water is delivered by:— 1. Private System; 2. Ditch Company; 3. State Project; 4. Federal Project; 5. Irrigation District

[illegible]

NOTE: R—Denotes Regular Irrigation. F—Flood Irrigation.

Adequate Supply: Yes..... No..... Explain

Remarks

D-347 Bk. 72-Pg. 607 91"

River Basin

Also in: Plat No. Twp. Rge.	Plat No. Twp. Rge.	Plat No. Twp. Rge.
Plat No. Twp. Rge.	Plat No. Twp. Rge.	Plat No. Twp. Rge.

Information From:

Mrs. Kenyon.....

6	5	4	3	2	1
7	8	9	10	11	12
13	14	15	16	17	18
19	20	21	22	23	24
25	26	27	28	29	30
31	32	33	34	35	36

Land Ownership.....

.....

.....

County..... Sevier

Farm Checked: Date.....8-20-65.....

By Pelle

Legal Land Owner.....Blanche Kenyon

Operator.....Archie Kenyon

Water is delivered by:— 1 Private System;

100-443886-1

T. 45.....R. 21E..... Plat No. 10.....

Photo No. ICC-218.....

Address.....

Address.....Boyd.....

3. State Project; 4. Federal Project; 5. Irrigation District

[illegible]

NOTE: R—Denotes Regular Irrigation. F—Flood Irrigation.

Adequate Supply. Yes..... No..... Explain

Remarks.....

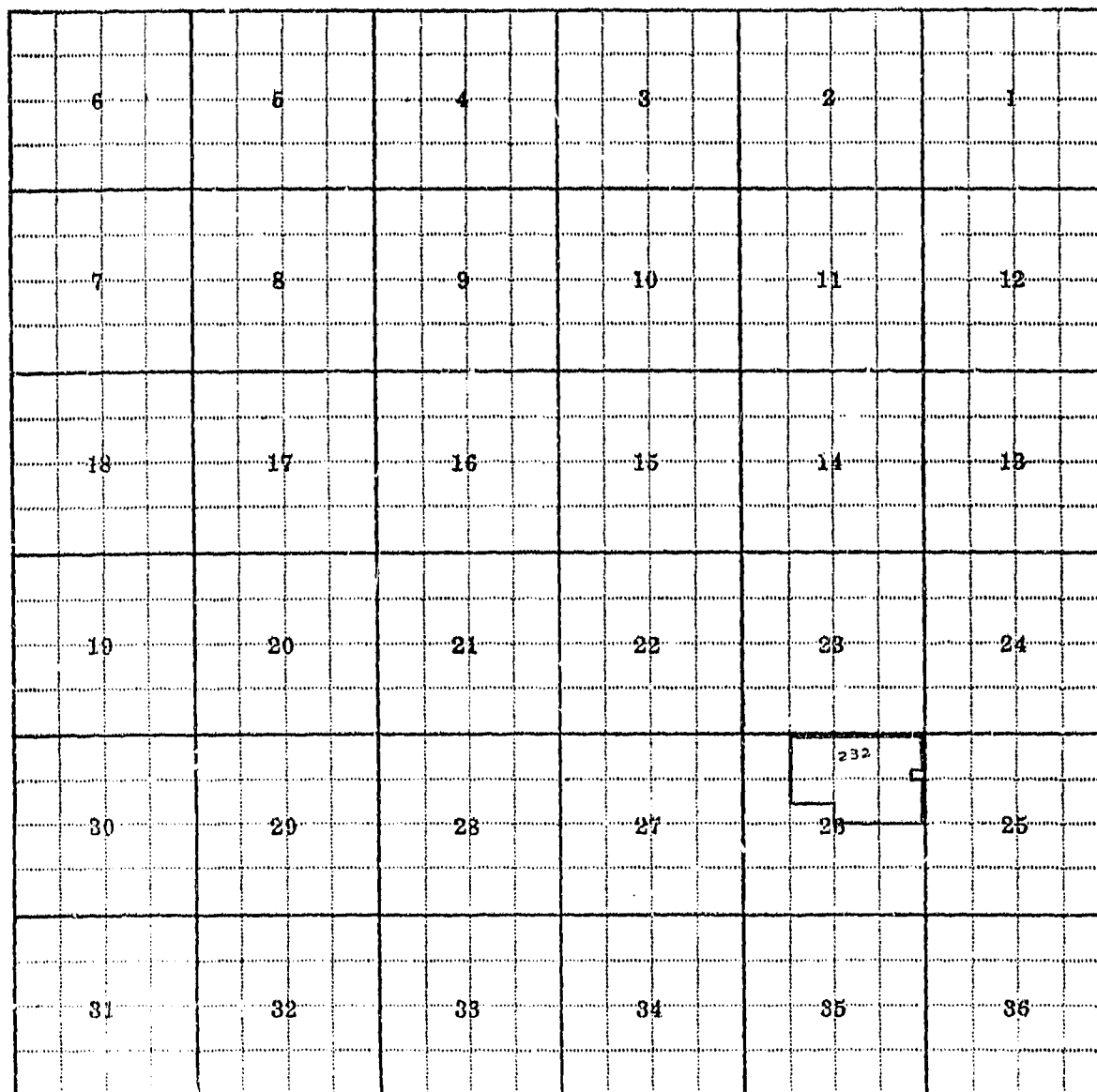
Bk. 40, Pg. 337 D-191

...River Basin

Also in: Plat No.	Twp.	Rge.	Plat No.	Twp.	Rge.	Plat No.	Twp.	Rge.
Plat No.	Twp.	Rge.	Plat No.	Twp.	Rge.	Plat No.	Twp.	Rge.

Information From:

Mrs. Kenyon



Land Ownership

.....

.....

Arthur Krook

6	5	4	3	2	1
7	8	9	10	11	12
13	14	15	16	17	18
19	20	21	22	23	24
25	26	27	28	29	30
31	32	33	34	35	36

Land Ownership.....

.....

.....

6	5	4	3	2	1
7	8	9	10	11	12
13	14	15	16	17	18
19	20	21	22	23	24
25	26	27	28	29	30
31	32	33	34	35	36

Land Ownership

.....

.....