

County.....Carbon.....

Farm Checked: Date.....8-10-65.....

By _____ Date _____

Legal Land Owner.....AUSA.

Operator.....: 370.....

Water is delivered by:— 1. Private System;

[illegible]

T-45-R-21E Plat No. 10.....

Photo No. 500-215.....

Address:.....Code:.....

Address.....

2. Ditch Company;

3. State Project;

4. Federal Project;

5. Irrigation District

[illegible]

NOTE: R--Denotes Regular Irrigation. F--Flood Irrigation.

Adequate § apply: Yes. . . . No. . . . Explain.

Remarks

...River Basin.

Also in: Plat No.	Twp.	Rge.	Plat No.	Twp.	Rge.	Plat No.	Twp.	Rge.
Plat No.	Twp.	Rge.	Plat No.	Twp.	Rge.	Plat No.	Twp.	Rge.

Information from:

...Miss Wallia.

6	5	4	3	2	1
7	8	9	10	11	12
18	17	16	15	14	13
19	20	21	22	23	24
30	29	28	27	26	25
31	32	33	34	35	36

Land Ownership

County.....Carbon.....

Farm Checked: Date 8-23-69

By..... ete

STATE OF MONTANA
WATER CONSERVATION BOARD
Water Resources Survey



T. 49. R. 21E. Plat No. 10.

Photo No. 100-216

Legal Land Owner.....Kenneth Longstaff.....Address.....Joliet.....

Operator.....	Same.....
Address.....	

Water is delivered by:— 1. Private System; 2. Ditch Company; 3. State Project; 4. Federal Project; 5. Irrigation District

[illegible]

NOTE: R—Denotes Regular Irrigation. F—Flood Irrigation.

Adequate Supply: Yes..... No..... Explain

[illegible]

River Basin.....

Also in: Plat No.	Twp.	Rge.	Plat No.	Twp.	Rge.	Plat No.	Twp.	Rge.
Plat No.	Twp.	Rge.	Plat No.	Twp.	Rge.	Plat No.	Twp.	Rge.

Information From:

Kenny Langstaff

6	5	4	8	2	1
7	8	9	10	11	12
18	17	16	15	14	13
19	20	21	22	23	24
				350	
30	29	28	27	26	25
31	32	33	34	35	36

Land Ownership _____

County.... Carbon.....

Farm Checked: Date 3-25-65.....

By Fete

STATE OF MONTANA
WATER CONSERVATION BOARD
Water Resources Survey

T. 45 R. 1 E Plat No. 10

Photo No. 107-218; 300-102.....

Legal Land Owner.....Coral Mann.....et ux.....Address.....

Operator.....Jill Brastrup (Buying).....Address.....Billings

Water is delivered by:— 1. Private System; 2. Ditch Company; 3. State Project; 4. Federal Project; 5. Irrigation District

[illegible]

NOTE: R—Denotes Regular Irrigation. F—Flood Irrigation.

Adequate Supply: Yes..... No Explain

Remarks

R.C.W.N.A. 50A.F.

BK. 73-Pg. 32

100" 5-15-97
20" 5-15-94

River Basin.....

Also in: Plat No. Twp. Rge.	Plat No. Twp. Rge.	Plat No. Twp. Rge.	Information From:
Plat No. Twp. Rge.	Plat No. Twp. Rge.	Plat No. Twp. Rge.	Hired Man & Courthouse Rec.

6	5	4	3	2	1
7	8	9	10	11	12
13	14	15	16	17	18
19	20	21	22	23	24
25	26	27	28	29	30
31	32	33	34	35	36

Land Ownership

.....

.....

County... Carbon

Farm Checked: Date 8-10-65.....

By _____ Pet. _____

Legal Land Owner.....Jean McKay.

Operator.....Tom Patterson, Jr.

Address.....Roberts

Address..... Roberts

Water is delivered by:-- 1. Private System; 2. Ditch Company; 3. State Project; 4. Federal Project; 5. Irrigation District

T. 45.....R. 21E..... Plat No. 10.....

Photo No.....4CC-215; ICC-192.....

STATE OF MONTANA
WATER CONSERVATION BOARD
Water Resources Survey

[illegible]

NOTE: R—Denotes Regular Irrigation. F—Flood Irrigation.

Adequate Supply: Yes..... No..... Explain
Remarks.....

...River Basin

Also in: Plat No. Twp. Rge.	Plat No. Twp. Rge.	Plat No. Twp. Rge.
Plat No. Twp. Rge.	Plat No. Twp. Rge.	Plat No. Twp. Rge.

Information From:

...Jean McKay.

	6		5		4		3		2		1
	7		8		9		10		11		12
	18		17		16		15		14		13
	19		20		21		22		23		24
1107	30		29		28		27		26		25
	12.73 1272 1364										
	31		32		33		34		35		36

Land Ownership

.....

.....

County.....Carbon.....

Farm Checked: Date. 8-12-65.....

By.....Date.....

STATE OF MONTANA
WATER CONSERVATION BOARD
Water Resources Survey

T. 4S.....R. 21E..... Plat No. 10.....

Photo No. 4CC-215.....

Legal Land Owner.....Waino & Vienna Mikkola.....Address.....Roberts.....

Operator	Same	Address
1		
2		
3		
4		
5		
6		
7		
8		
9		
10		
11		
12		
13		
14		
15		
16		
17		
18		
19		
20		
21		
22		
23		
24		
25		
26		
27		
28		
29		
30		
31		
32		
33		
34		
35		
36		
37		
38		
39		
40		
41		
42		
43		
44		
45		
46		
47		
48		
49		
50		
51		
52		
53		
54		
55		
56		
57		
58		
59		
60		
61		
62		
63		
64		
65		
66		
67		
68		
69		
70		
71		
72		
73		
74		
75		
76		
77		
78		
79		
80		
81		
82		
83		
84		
85		
86		
87		
88		
89		
90		
91		
92		
93		
94		
95		
96		
97		
98		
99		
100		

Water is delivered by:— 1. Private System; 2. Ditch Company; 3. State Project; 4. Federal Project; 5. Irrigation District.

[illegible]

NOTE: R—Denotes Regular Irrigation. F—Flood Irrigation.

Adequate Supply: Yes..... No..... Explain.....

Remarks.....

...River Basin

Also in: Plat No.....	Twp.....	Rge.....	Plat No.....	Twp.....	Rge.....	Plat No.....	Twp.....	Rge.....
Plat No.....	Twp.....	Rge.....	Plat No.....	Twp.....	Rge.....	Plat No.....	Twp.....	Rge.....

Information From:

Waino Mikkola.....

6	5	4	3	2	1
7	8	9	10	11	12
13	17	16	15	14	13
19	20	21	22	23	24
30	29	28	27	26	25
31	32	33	34	35	36

Land Ownership.....

.....

County.....Carbon.....

Farm Checked: Date 8-11-65

By Felt

Legal Land Owner..... John S. Lela Robinson..... Address.....

Operator: Lauri & Mertti Saarela (Buying) Address: Roberts

Water is delivered by:— 1. Private System; 2. Ditch Company; 3. State Project; 4. Federal Project; 5. Irrigation District.

[illegible]

NOTE: R--Denotes Regular Irrigation. F--Flood Irrigation.

Adequate Supply: Yes..... No..... Explain.....

Remarks

15-591 160" Red Lodge Cr. } may possibly be part of A-975
51-250 " " " }

River Basin

Also in: Plat No.	Twp.	Rge.	Plat No.	Twp.	Rge.	Plat No.	Twp.	Rge.
Plat No.	Twp.	Rge.	Plat No.	Twp.	Rge.	Plat No.	Twp.	Rge.

Information From:

Lauri Saarela

6	5	4	3	2	1	
7	8	9	10	11	12	
18	17	16	15	14	13	
19	20	21	22	23	24	
30	29	28	27	26	25	
31	32	33	34	35	36	

Land Ownership.....

.....

.....

6	5	4	3	2	1
7	8	9	10	11	12
13	14	15	16	17	18
19	20	21	22	23	24
25	26	27	28	29	30
31	32	33	34	35	36

Land Ownership

.....

.....

County.....Jackson.....

Farm Checked: Date 7-7-61.....

By _____ Date _____

CHINESE

T. 43 R. 21E Plat No. 10

Photo No. 100-218.....

Legal Land Owner.....Betty A. & Ronald Schuler.....Address.....Roberts.....

Operator.....	Address.....
---------------	--------------

Water is delivered by:— 1. Private System; 2. Ditch Company; 3. State Project; 4. Federal Project; 5. Irrigation District

[illegible]

NOTE: R—Denotes Regular Irrigation. F—Flood Irrigation.

Adequate Supply: Yes..... No..... Explain.....
Remarks.....

[illegible]

River Basin

Also in: Plat No. 18	Twp 55	Rge 21E	Plat No.	Twp.	Rge.	Plat No.	Twp.	Rge.
Plat No.	Twp.	Rge.	Plat No.	Twp.	Rge.	Plat No.	Twp.	Rge.

Information From:

Paul Schuyler

	6		5		4		3		2		1
	7		8		9		10		11		12
	13		14		15		16		17		18
	19		20		21		22		23		24
	25		26		27		28		29		30
	31		32		33		34		35		36
									1316		

Land Ownership

County... Carbon.....

Farm Checked: Date 8-26-61.....

By.....Per.....

1941

T.45.....R.24E..... Plat No. 10.....

Photo No. 400-213.....

Legal Land Owner.....Allen S. Maude Sharply.....Address.....

Operator.....A. Phillip Karvonen & Rachel Dallila.....Address.....Robert.....

Water is delivered by:— 1. Private System; 2. Ditch Company; 3. State Project; 4. Federal Project; 5. Irrigation District

[illegible]

NOTE: R--Denotes Regular Irrigation. F--Flood Irrigation.

Adequate Supply: Yes..... No Explain.....

Remarks	
---------	--

..... Spring near buildings which are in lot 2 - no filling

River Basin.....

Also in: Plat No.....	Twp.....	Rge.....	Plat No.....	Twp.....	Rge.....	Plat No.....	Twp.....	Rge.....
Plat No.....	Twp.....	Rge.....	Plat No.....	Twp.....	Rge.....	Plat No.....	Twp.....	Rge.....

Information From:

Field Survey

	6		5		4		3		2		1
	7		8		9		10		11		12
	13		17		16		15		14		13
620	19		20		21		22		23		24
	30		29		28		27		26		25
	31		32		33		34		35		36

Land Ownership

.....

.....

Field Survey

	6	5	4	3	2	1
7	8	9	10	11	12	
13	17	16	15	14	13	
19	20	21	22	23	24	
30	29	28	27	26	25	
31	32	33	34	35	36	

Land Ownership.....

.....

.....

County.....Carbon.....

Farm Checked: Date 7-7-61

By Peto

02/03/2016

T. 4S. R. 21E. Plat No. 10.

Photo No. ICC-218.....

Legal Land Owner Ashley J. Vezev, et ux Address

Operator.....Arden Clark.....Address.....Robertson.....

Water is delivered by:— 1. Private System; 2. Ditch Company; 3. State Project; 4. Federal Project; 5. Irrigation District

[illegible]

NOTE: R—Denotes Regular Irrigation. F—Flood Irrigation.

Adequate Supply: Yes..... No..... Explain.....

Remarks	
---------	--

5-185 70"

* Land under Gruel Ditch being used and irrigated by John Krook - it is a convenience trade only a small acreage across road would do Vezev no good.

River Basin

Also in: Plat No. Twp. Rge.	Plat No. Twp. Rge.	Plat No. Twp. Rge.
Plat No. Twp. Rge.	Plat No. Twp. Rge.	Plat No. Twp. Rge.

Information From:

Arden Clark.....

6	5	4	3	2	1
7	8	9	10	11	12
13	14	15	16	17	18
19	20	21	22	23	24
25	26	27	28	29	30
31	32	33	34	35 1143	36
				1029	156

Land Ownership

County.....Carbon.....

Farm Checked; Date 8-26-65.....

By..... Date.....

Legal Land Owner.....George..

Operator.....J. Leroy & Billie Pa

Water is delivered by:— 1. Private

STATE OF MONTANA
WATER CONSERVATION BOARD
Water Resources Survey

T. 4S.....R. 21E..... Plat No. 10.....

Photo No. 3CC-190.....

Address.....

Address.....Boyd

Water is delivered by:— 1. Private System; 2. Ditch Company; 3. State Project; 4. Federal Project; 5. Irrigation District

[illegible]

NOTE: R—Denotes Regular Irrigation. F—Flood Irrigation.

Adequate Supply: Yes..... No..... Explain.....

Remarks	
---------	--

D-324 60" 64-6-12-95

Ek. 40-Eq. 839 140" D-272

...River Basin

Also in: Plat No.	Twp.	Rge.	Plat No.	Twp.	Rge.	Plat No.	Twp.	Rge.
Plat No.	Twp.	Rge.	Plat No.	Twp.	Rge.	Plat No.	Twp.	Rge.

Information From:

Le Roy Palmer

31	32	33	34	35	36
30	29	28	27	26	25
19	20	21	22	23	24
18	17	16	15	14	13
7	8	9	10	11	12
6	5	4	3	2	1

10-87

Don't know to Harvey H. B. 1900

50 Rock Creek 6-12-96 F.H. Harrison
140 " " 6-1-97

10-240

Don't know to John S. Miller 4-22-93

100 Rock Creek 5-2-96 40-218

100 " " 5-2-96

100 " " 5-2-96

100 " " 5-2-96

140 Rock Creek 6-1-97

10-21

John Miller to Sherman Miller 2-9-84

100, 5000 513

100, 5000 524

100, 5000 with water & ditch rights

10-22

Sherman Miller to C. B. Hinkle 4-4-88

Don't know to C. B. Hinkle

100, 5000 with water & ditch rights

2nd part of a 1000 acre contract dated 12-29-51

made between Sherman Miller & Glen Hoag

72 6.30

Shannon Mills to Glen Head 29.84

Land

Together with all other water & other rights

77 10.1

Old Lee St. to Glen Head 16.60

Land

Together with all other water & other rights

County.....Carbon.....

Farm Checked: Date 8-23-65.....

By Pete

STATE OF MONTANA
WATER CONSERVATION BOARD
Water Resources Survey

T. 45.....R. 21E..... Plat No. 10.....

Photo No. 300-190; 100-216

Legal Land Owner.....Warren S. Zada, Wright S. Edith Allen.....Address.....Boyd.....

Operator	Name	Address
-----------------	-------------	----------------

Water is delivered by:— 1. Private System; 2. Ditch Company; 3. State Project; 4. Federal Project; 5. Irrigation District

[illegible]

NOTE: R—Denotes Regular Irrigation. F—Flood Irrigation.

Adequate Supply: Yes ☐ No ☐ Explain _____

Remarks: _____

R.C.V.U.A. 50 A F

D-273 PK. 46-Pg. 258 (Bachelor D) Anderson 17.

D-294

...River Basin

Information From:

Also in: Plat No.....	Twp.....	Rge.....	Plat No.....	Twp.....	Rge.....	Plat No.....	Twp.....	Rge.....
Plat No.....	Twp.....	Rge.....	Plat No.....	Twp.....	Rge.....	Plat No.....	Twp.....	Rge.....

Courthouse Rec. & Kirby's office

6	5	4	3	2	1
7	8	9	10	11	12
13	17	16	15	14	13
19	20	21	22	23	24
30	29	28	27	26	25
31	32	33	34	35	36

Land Ownership

.....

.....

P-1-A

County.....Carbon.....

Farm Checked: Date 9-21-68.....

By Pete

STATE OF MONTANA
WATER CONSERVATION BOARD
Water Resources Survey

T. 4S.....R. 22E..... Plat No. 11.....

Photo No. 300-133

Legal Land Owner Mr. & Wavel Billingsley Address Joliet

Operator	Same	Address
-----------------	-------------	----------------

Water is delivered by:— 1. Private System; 2. Ditch Company; 3. State Project; 4. Federal Project; 5. Irrigation District

[illegible]

NOTE: R—Denotes Regular Irrigation. F—Flood Irrigation.

Adequate Supply: Yes..... No..... Explain

Remarks

R.C.N.M.A. 75A.F.

100" East Rosebud - thru West Ditch Surplus

River Basin.

Information From:

Pat Bellingsley

Also in: Plat No.	Twp.	Rge.	Plat No.	Twp.	Rge.	Plat No.	Twp.	Rge.
Plat No.	Twp.	Rge.	Plat No.	Twp.	Rge.	Plat No.	Twp.	Rge.

6	6	4	8	2	1
7	8	9	10	11	12
18	17	16	15	14	13
	27E				
10	20	21	22	23	24
30	29	28	27	26	25
31	32	33	34	35	36

Land Ownership.....

.....

.....

County.....Carbon.....

Farm Checked: Date 10-5-65.....

By.....Pete.....

Legal Land Owner.....Ace R. Morrison

Operator.....Adolph Alt.

Water is delivered by:— 1. Private System;

STATE OF MONTANA
WATER CONSERVATION BOARD
Water Resources Survey

T.....4S...R...22E... Plat No. 11.....

Photo No. 3CC-254

Address.....

Address.....Joliet.....

Water is delivered by:— 1. Private System; 2. Ditch Company; 3. State Project; 4. Federal Project; 5. Irrigation District

[illegible]

NOTE: R—Denotes Regular Irrigation. F—Flood Irrigation.

Adequate Supply: Yes..... No Explain.....
Remarks.....

Julius, 144, 88, 10, 35.

B · C · M · H · A · 200 · A · E ·

River Basin.....

Also in: Plat No.	Twp.	Rge.	Plat No.	Twp.	Rge.	Plat No.	Twp.	Rge.
Plat No.	Twp.	Rge.	Plat No.	Twp.	Rge.	Plat No.	Twp.	Rge.

Information From:
Mrs. Alt

6	5	4	3	2	1
7	8	9	10	11	12
18	17	16	15	14	13
19	20	21	22	23	24
30	29	28	27	26	25
31	32	33	34	35	36

Land Ownership

23-10-37 10-23

C. Oliver D. Allen Meyer Dec 10 1936
(100 St. 10-23 10-23 10-23)

46-424 10-23-1936

100 St. 10-23 10-23 10-23

100 St. 10-23 10-23 10-23

100 St. 10-23 10-23 10-23

100 St. 10-23 10-23 10-23

100 St. 10-23 10-23 10-23

100 St. 10-23 10-23 10-23

100 St. 10-23 10-23 10-23

100 St. 10-23 10-23 10-23

100 St. 10-23 10-23 10-23

100 St. 10-23 10-23 10-23

100 St. 10-23 10-23 10-23

100 St. 10-23 10-23 10-23

100 St. 10-23 10-23 10-23

100 St. 10-23 10-23 10-23

County.....Carbon.....

Farm Checked: Date 9-24-65.....

By Pete

STATE OF MONTANA
WATER CONSERVATION BOARD
Water Resources Survey

T.4S.....R.22E..... Plat No. 11.....

Photo No. 4CC-111.....

Legal Land Owner B. W. Brady Address Joliet

Operator Wm. H. Steele (Buying) Address Billings

Water is delivered by:-- 1. Private System; 2. Ditch Company; 3. State Project; 4. Federal Project; 5. Irrigation District

[illegible]

NOTE: R—Denotes Regular Irrigation. F—Flood Irrigation.

Adequate Supply: Yes..... No..... Explain.....
Remarks.....

A-64E - 25"

...River Basin.

Also in: Plat No. Twp. Rge.	Plat No. Twp. Rge.	Plat No. Twp. Rge.
Plat No. Twp. Rge.	Plat No. Twp. Rge.	Plat No. Twp. Rge.

Information From:

R. W. Brady.

	6		5		4		3		2		1
	7		8		9		10		11		12
	13		14		15		16		17		18
						646					
	19		20		21		22		23		24
	25		26		27		28		29		30
	31		32		33		34		35		36

Land Ownership.....

.....

.....

County.....Carbon.....

Farm Checked: Date.....

By.....Ken.....

Legal Land Owner.....Robert.....

Operator.....Same.....

Water is delivered by:— 1. Private System;

STATE OF MONTANA
WATER CONSERVATION BOARD
Water Resources Survey

T. 4S. R. 22E. Plat No. 1.

Photo No. 3CG-253.....

Address.....Joliet.....

Address.....

2. Ditch Company;

3. State Project;

4. Federal Project;

5. Irrigation District

[illegible]

NOTE: R—Denotes Regular Irrigation. F—Flood Irrigation.

Adequate Supply: Yes No Explain.....
Remarks.....

Last Chance Ditch Co. 60 Shares

River Basin.....

Also in: Plat No.	Twp.	Rge.	Plat No.	Twp.	Rge.	Plat No.	Twp.	Rge.	Information From:
Plat No.	Twp.	Rge.	Plat No.	Twp.	Rge.	Plat No.	Twp.	Rge.	

Information From:

Robert Brastrup.....

	6		5		4		3		2		1
	7		8		9		10		11		12
	18		17		16		15		14		13
	19		20		21		22		23		24
	30		29		28		27		26		25
	31		32		33		34		35		36

Land Ownership

.....

.....

County.....Carbon.....

Farm Checked: Date.. 7-22-65

By Pete

STATE OF MONTANA
WATER CONSERVATION BOARD
Water Resources Survey

T. 4S. R. 22E. Plat No. 11.

Photo No. 4CC-111

Legal Land Owner..... Henry E. Propoy, et ux..... Address..... Juliet.....

Operator: Same Address:

Water is delivered by:— 1. Private System; 2. Ditch Company; 3. State Project; 4. Federal Project; 5. Irrigation District

[illegible]

NOTE: R—Denotes Regular Irrigation. F—Flood Irrigation.

Adequate Supply: Yes..... No Explain

Remarks

D-172 2" 1" -2005 Laughery to B: ch;
Said as Laughery

River Basin.

Also in: Plat No. Twp. Rge.	Plat No. Twp. Rge.	Plat No. Twp. Rge.
Plat No. Twp. Rge.	Plat No. Twp. Rge.	Plat No. Twp. Rge.

Information From:

Evelyn Hansen.....

6	5	4	3	2	1
7	8	9	10	11	12
18	17	16	15	14	13
19	20	21	22	23	24
30	29	28	27	26	25
31	32	33	34	35	36

Land Ownership.....

County.....Carbon.....

Farm Checked: Date 9-20-65

By Pete

STATE OF MONTANA
WATER CONSERVATION BOARD
Water Resources Survey

T. 4S. R. 22E. Plat No. 11.

Photo No. 4CC-111

Legal Land Owner Philip L. Butler Address

Operator. % Elvin & Margaret Wedel Address. Joliet

Water is delivered by:— 1. Private System; 2. Ditch Company; 3. State Project; 4. Federal Project; 5. Irrigation District

[illegible]

NOTE: R—Denotes Regular Irrigation. F—Flood Irrigation.

Adequate Supply: Yes..... No..... Explain.....
Remarks.....

R.C.N.V.A. 60 A.F
D-137 - 80"

...River Basin.

Also in: Plat No. Twp. Rge.	Plat No. Twp. Rge.	Plat No. Twp. Rge.
Plat No. Twp. Rge.	Plat No. Twp. Rge.	Plat No. Twp. Rge.

Information From:

Elvin Wedel.....

6	5	4	3	2	1
7	8	9	10	11	12
13	17	16	15	14	13
19	20	21	22	23	24
30	29	28	27	26	25
31	32	33	34	35	36

Land Ownership _____

County.....Carbon.....

Farm Checked: Date 2-2-65.....

By Pete

சென்னை

T. 4S R. 22E Plat No. 41

Photo No. 3CC-133, 135.....

Legal Land Owner.....Merle & Elva Cammack.....Address.....Boyd.....

Operator.....Same.....	Address.....
------------------------	--------------

Water is delivered by:— 1. Private System; 2. Ditch Company; 3 State Project; 4. Federal Project; 5. Irrigation District

[illegible]

NOTE: R—Denotes Regular Irrigation. F—Flood Irrigation.

Adequate Supply: Yes..... No..... Explain.....
Remarks

R.C.M.A. 100 A E

D-219 - 351

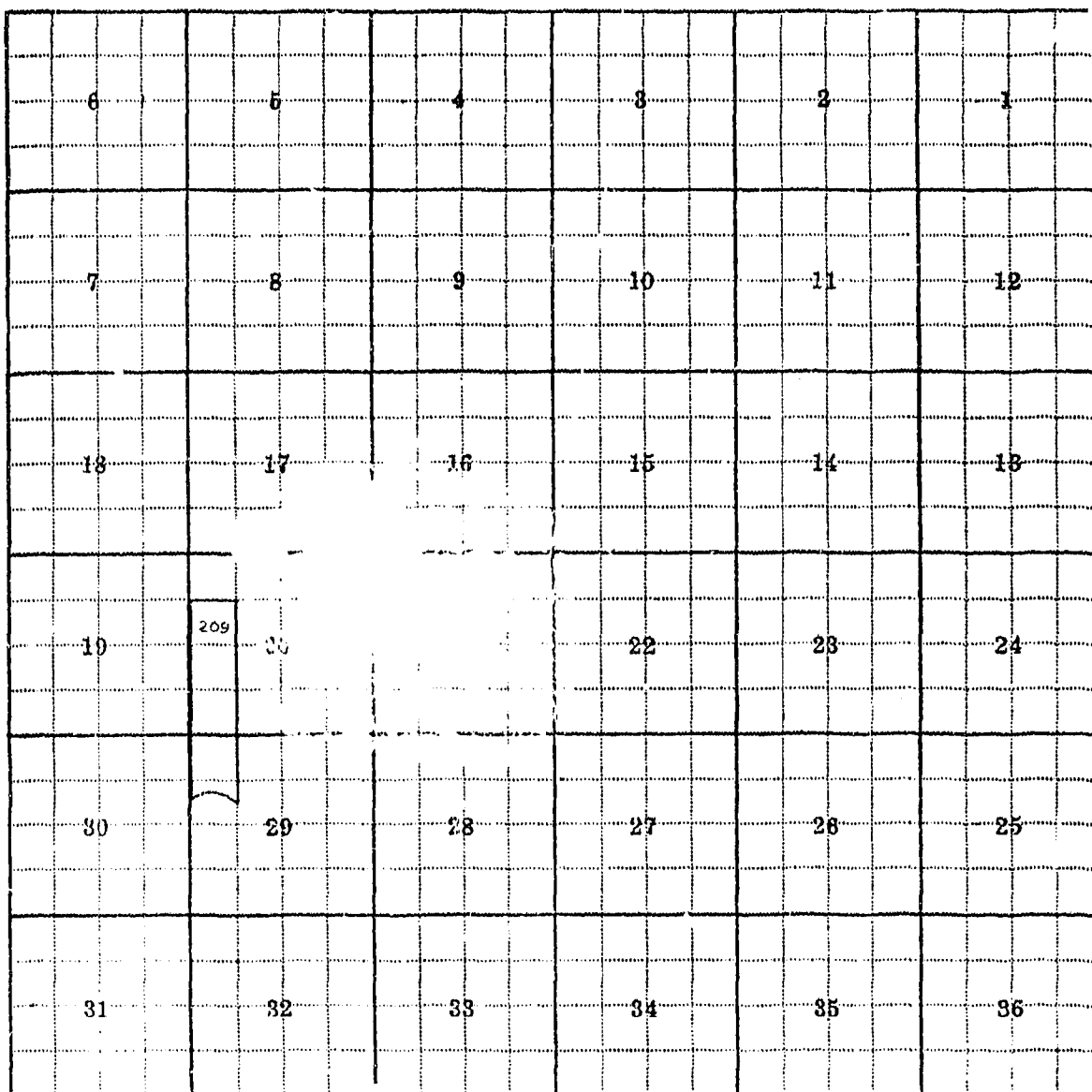
Land between highway & Cow Creek now being irrigated by Carbonado D. will be irrigated from Hoyle Ditch when flume is placed in.

River Basin

Also in: Plat No. Twp. Rge.	Plat No. Twp. Rge.	Plat No. Twp. Rge.
Plat No. Twp. Rge.	Plat No. Twp. Rge.	Plat No. Twp. Rge.

Information From:

Merle Cannack



Land Ownership

.....

.....

.....

County.....Carbon.....

Farm Checked: Date.....9-24-65.....

By.....Pete.....

Legal Land Owner.....Guy Clifford

Operator.....Same

Water is delivered by:— 1. Private System;

STANDARD

T. 4S. R. 22E. Plat No. 11.

Photo No. 400-111

Address.....Joliet.....

Address.....

3. State Project;

4. Federal Project;

5. Irrigation District

[illegible]

NOTE: R—Denotes Regular Irrigation. F—Flood Irrigation.

Adequate Supply: Yes..... No..... Explain.....

Remarks.....

D-151-30"

..69-386...40"

81-147 10" to Jarussi-Fairbanks

...River Basin

Also in: Plat No.	Twp.	Rge.	Plat No.	Twp.	Rge.	Plat No.	Twp.	Rge.
Plat No.	Twp.	Rge.	Plat No.	Twp.	Rge.	Plat No.	Twp.	Rge.

Information From:

GUY Clifford

6	5	4	3	2	1
7	8	9	10	11	12
13	14	15	16	17	18
19	20	21	22	23	24
25	26	27	28	29	30
31	32	33	34	35	36

Land Ownership.....

.....

.....

County.....Carbon.....

Farm Checked: Date.....9-24-65.....

By.....Pete.....

STATE OF MONTANA
WATER CONSERVATION BOARD
Water Resources Survey

48 R 22E Plat No. 11

Photo No. 4CC-111

Legal Land Owner.....Martin Coley.....Address.....

Operator.....Roht & Elvira Bedding.....Address.....Joliet.....

Water is delivered by:— 1. Private System; 2. Ditch Company; 3. State Project; 4. Federal Project; 5. Irrigation District

[illegible]

NOTE: R—Denotes Regular Irrigation. F—Flood Irrigation.

Adequate Supply: Yes..... No..... Explain.....
Remarks:

Pump from waste ditch for use in yard.

.....

.....

[illegible]

1. The first part of the document is a list of references. The references are listed in a standard format, with the author's name, the year of publication, and the title of the work. The references are as follows:

River Basin.....

Also in: Plat No. Twp. Rge.	Plat No. Twp. Rge.	Plat No. Twp. Rge.	Information From: Mrs. Redding
Plat No. Twp. Rge.	Plat No. Twp. Rge.	Plat No. Twp. Rge.	

Information From

Mrs. Redding.....

County.....Carbon.....

Farm Checked: Date 9-9-65.....

By Pete

STATE OF MONTANA
WATER CONSERVATION BOARD
Water Resources Survey

T...4S.....R...22E... Plat No..11.....

Photo No. 3CC-133, 135.

1 Land Owner.....Frances S. & John Cushman.

Address.....Joliet.

erator.....R. L. Evertz.

Address.....

Water is delivered by:— 1. Private System;

2. Ditch Company;

3. State Project;

4. Federal Project;

5. Irrigation District

[illegible]

NOTE: R—Denotes Regular Irrigation. F—Flood Irrigation.

Adequate Supply: Yes..... No..... Explain.....

Remarks.

R.C.W.U.A. 50 A F

D-415 7-8-95 113"

River Basin.

Also in: Plat No. Twp. Rge.	Plat No. Twp. Rge.	Plat No. Twp. Rge.
Plat No. Twp. Rge.	Plat No. Twp. Rge.	Plat No. Twp. Rge.

Information From:

Robt Evertz

6	5	4	3	2	1
7	8	9	10	11	12
13	17	16	15	14	13
19	20	21	22	23	24
29	29	28	27	26	25
31	32	33	34	35	36

Land Ownership

.....

.....

County.....Garber.....

Farm Checked: Date... 9-22-65....

By Pete

Legal Land Owner.....Mary David

Operator.....Russell David..

Water is delivered by:— 1. Private System;

STATE OF MONTANA
WATER CONSERVATION BOARD
Water Resources Survey

T...AD...B...245... Plot No 14...

Photo No. 3CC-251, 253.....

Address.....Joliet.

Address.....

2. Ditch Company;

3. State Project;

4. Federal Project;

5. Irrigation District

[illegible]

NOTE: R—Denotes Regular Irrigation. F—Flood Irrigation.

Adequate Supply: Yes..... No..... Explain.....

Remarks.

...River Basin.

Also in: Plat No. 12 Twp. 4S Rge. 23E	Plat No. Twp. Rge.	Plat No. Twp. Rge.
Plat No. Twp. Rge.	Plat No. Twp. Rge.	Plat No. Twp. Rge.

Information From.

Lester Ward

6	5	4	3	2	1
7	8	9	10	11	12
13	17	16	15	14	13
19	20	21	22	23	24
30	29	28	27	26	25
31	32	33	34	35	36

Land Ownership.....

.....

.....

County.....Carbon.....

Farm Checked: Date 8-27-69

By Pete

STATE OF MONTANA
WATER CONSERVATION BOARD
Water Resources Survey

T. 4S.....R. 22E..... Plat No. 11.....

Photo No. 3CC-190, 192.

Legal Land Owner.....A. Deschamps & S. A. Croes.....Address.....Boyd.....

Operator	Name	Address
-----------------	-------------	----------------

Water is delivered by:— 1. Private System; 2. Ditch Company, 3. State Project; 4. Federal Project; 5. Irrigation District

[illegible]

NOTE: R—Denotes Regular Irrigation. F—Flood Irrigation.

Adequate Supply: Yes..... No..... Explain.....
Remarks.....

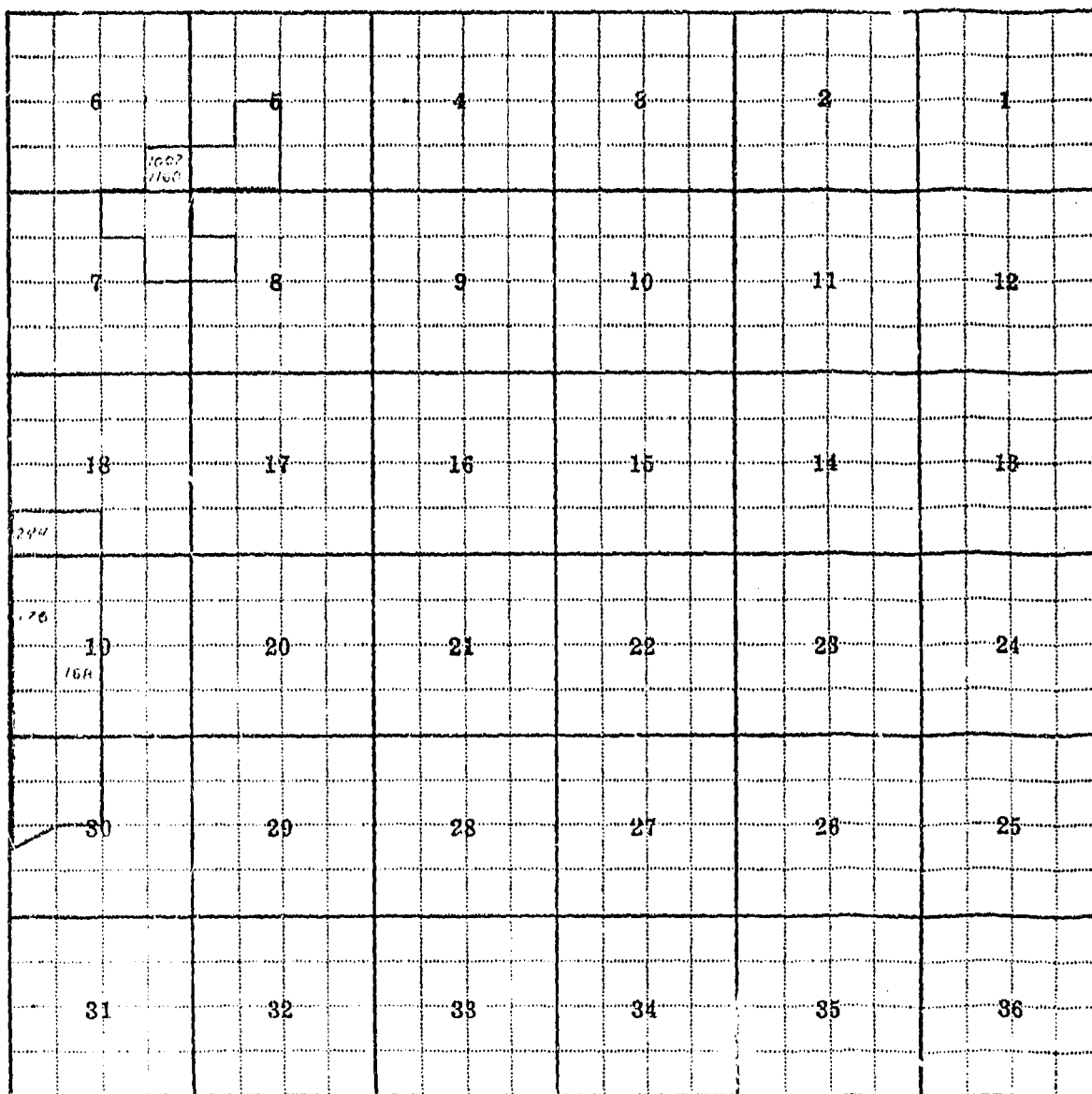
D-149 50" 5-5-93 Carbonado D.
35" Hoyle D.

River Basin.

Also in: Plat No. Twp. Rge.	Plat No. Twp. Rge.	Plat No. Twp. Rge.
Plat No. Twp. Rge.	Plat No. Twp. Rge.	Plat No. Twp. Rge.

Information From:

A. Croes



Land Ownership

.....

.....

County....Carbon.....

Farm Checked: Date 10-11-65

By Pete

STATE OF MONTANA
WATER CONSERVATION BOARD
Water Resources Survey

T. 4E...R...22E... Plat No...13.....

Photo No. 4CC-111

Legal Land Owner..... John H. & Thelma Dowell

Address.....

Operator..... Joliet School.....

Address.....Joliet.....

Water is delivered by:— 1. Private System; 2. Ditch Company; 3. State Project; 4. Federal Project; 5. Irrigation District

[illegible]

NOTE: R—Denotes Regular Irrigation. F—Flood Irrigation.

Adequate Supply: Yes No Explain..... R.C.N.U.A. 20 A.F.
Remarks.....

This land has been bought by Joliet School, but is under litigation at the present time.

Mr. Skiller, Supt. Schools, Joliet, informed me that the land was irrigated this past summer. They have no ditch right but have R.C.W.U.A. water.

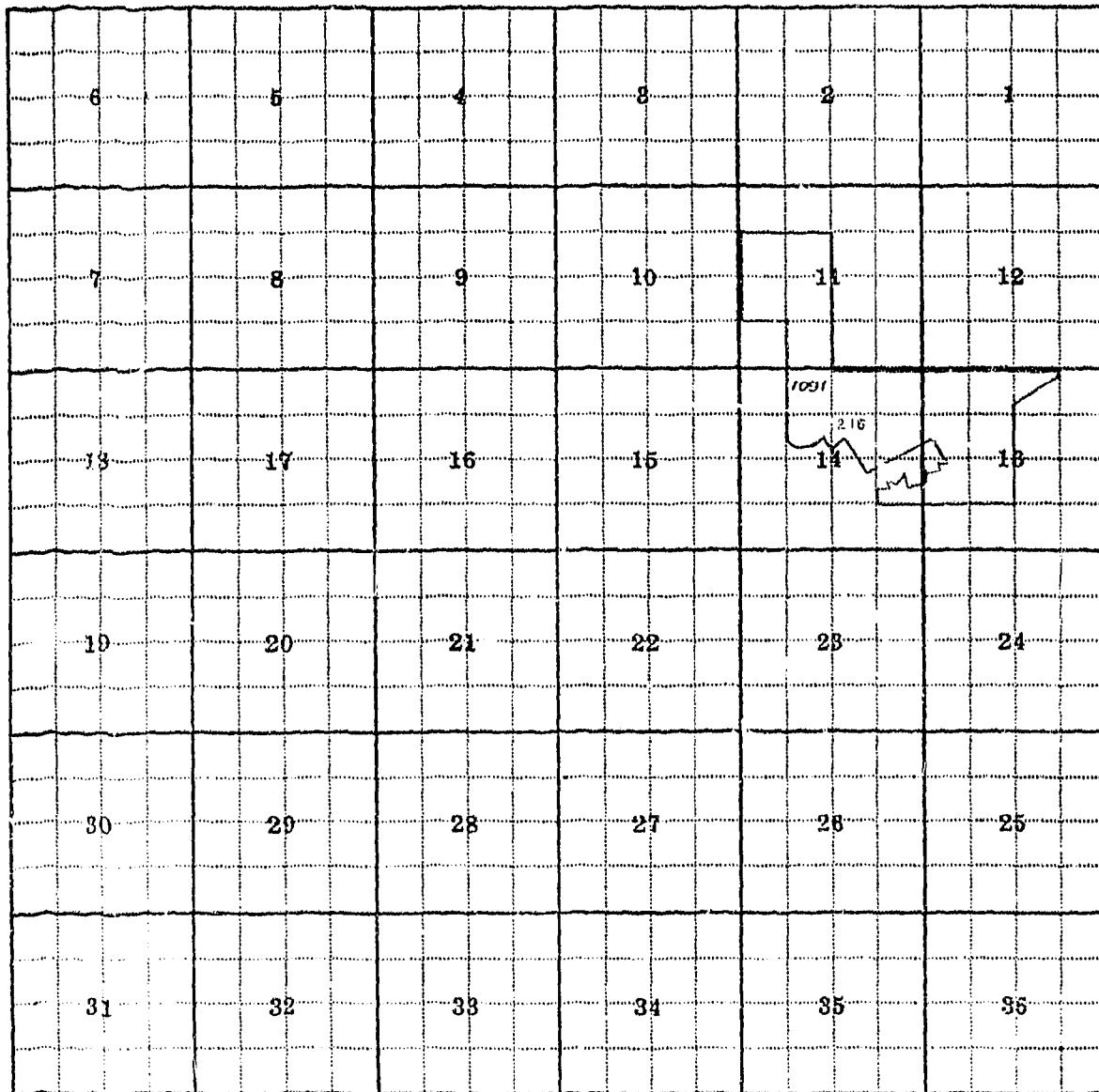
...River Basin.

Also in: Plat No. Twp. Rge.	Plat No. Twp. Rge.	Plat No. Twp. Rge.
Plat No. Twp. Rge.	Plat No. Twp. Rge.	Plat No. Twp. Rge.

Information From:

Mr. Skiles, Supt.

Virgil Dowell



Land Ownership

.....

.....

By.....Pete.....

STATE OF MONTANA
WATER CONSERVATION BOARD
Water Resources Survey

T. 4S.....R. 22E..... Plat No. 11.....

Photo No. 4CC-111

Legal Land Owner.....Ernie Elshire.....Address.....Joliet.....

Operator.....Same.....Address.....

Water is delivered by:— 1. Private System; 2. Ditch Company; 3. State Project; 4. Federal Project; 5. Irrigation District

[illegible]

NOTE: R—Denotes Regular Irrigation. F—Flood Irrigation.

Adequate Supply: Yes..... No..... Explain.....

[illegible]

D-250 10"

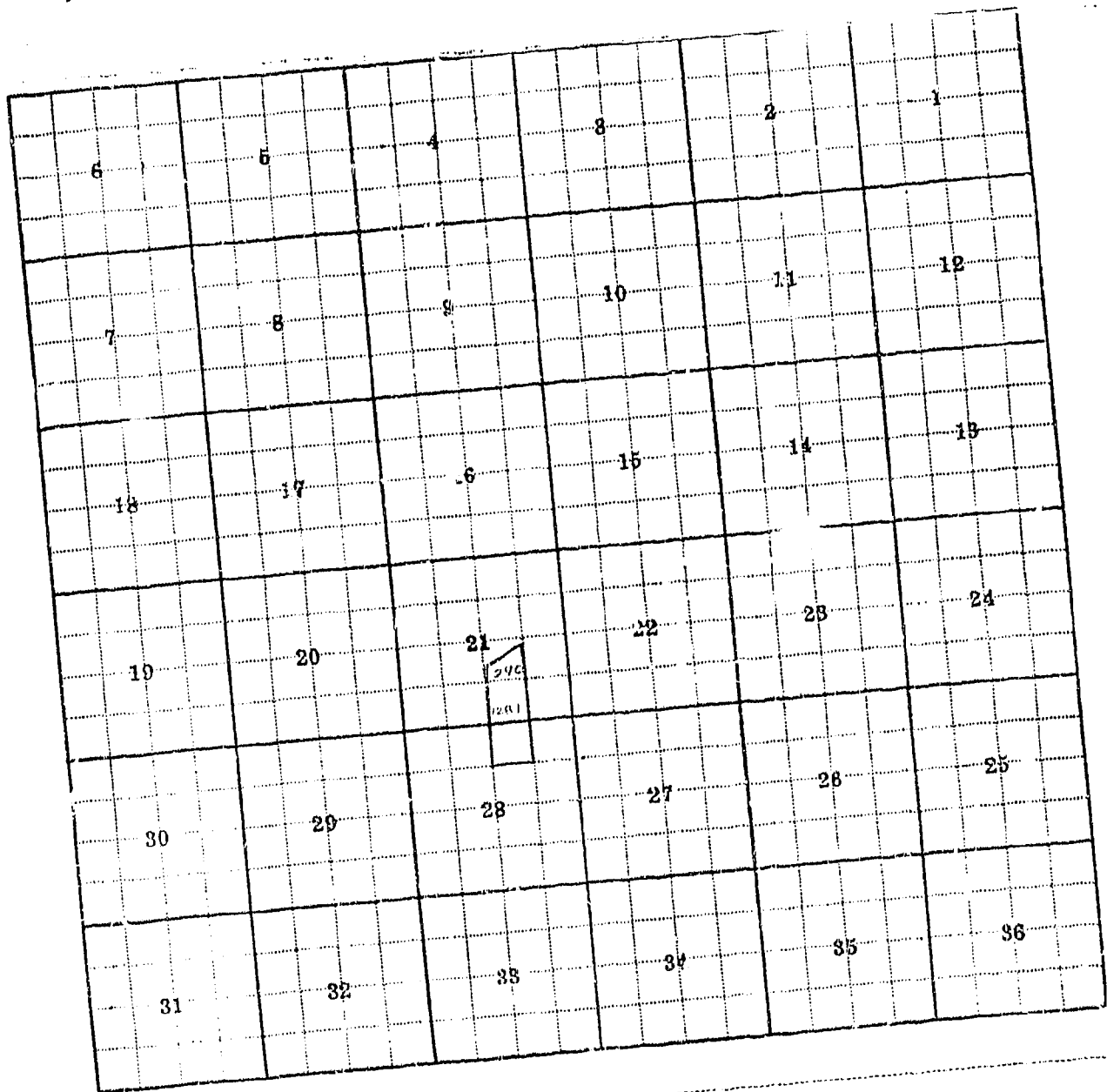
Lee, Joliet, Iowa sight.

River Basin.....

Also in: Plat No. Twp. Rge.	Plat No. Twp. Rge.	Plat No. Twp. Rge.
Plat No. Twp. Rge.	Plat No. Twp. Rge.	Plat No. Twp. Rge.

Information From:

.....Ernie Elshire.....



Land Gwnership