

County..... Garbath.....

Farm Checked: Date 10/7/69.....

By _____ Date _____

10/10/1944

T. 4S..... R. 22E..... Plat No. 11.....

Photo No. 3CC-131.....

Legal Land Owner..... Frank L. & Shirley Evertz..... Address..... Joliet.....

Operator	Address
-----------------------	----------------------

Water is delivered by:— 1. Private System; 2. Ditch Company; 3. State Project; 4. Federal Project; 5. Irrigation District

[illegible]

NOTE: R—Denotes Regular Irrigation. F—Flood Irrigation.

Adequate Supply: Yes..... No..... **Explain**

Remarks	
---------	--

River Basin

Also in: Plat No.	Twp.	Rge.	Plat No.	Twp.	Rge.	Plat No.	Twp.	Rge.
Plat No.	Twp.	Rge.	Plat No.	Twp.	Rge.	Plat No.	Twp.	Rge.

Information From:

Frank Evertz.....

3	5	4	6	2	1
7	8	9	10	11	12
18	17	16	15	14	13
10	20	21	22	23	24
30	29	28	27	26	25
31	32	33	34	35	36

Land Ownership

.....

.....

County.....Carbon.....

Farm Checked: Date 9-16-65

By Pete

STATE OF MONTANA
STATE ENGINEERS OFFICE
Water Resources Survey

W. AC. D. 200E Plat. No. 11

Photo No. 3CC-133; 4CC-111.....

Legal Land Owner.....Thurston L. Forehand, etux.....Address.....

Operator Clarence Johnson (Buying) Address Joliet

Water is delivered by:-- 1. Private System; 2. Ditch Company; 3. State Project; 4. Federal Project; 5. Irrigation District

[illegible]

NOTE: R—Denotes Regular Irrigation. F—Flood Irrigation.

Adequate Supply: Yes..... No **Explain**

Remarks:

Bk. 3, Pg. 613 - all water in Shanks Draw

R.C.N.U.A. 25 A.F.

River Basin

Also in: Plat No. Twp. Rge.	Plat No. Twp. Rge.	Plat No. Twp. Rge.
Plat No. Twp. Rge.	Plat No. Twp. Rge.	Plat No. Twp. Rge.

Information From:

Clarence Johnson.....

	6		5		4		8		2		1
	7		8		9		10		11		12
	18		17		16		15		14		13
	19		20		21	240 232 166 1043	22		23		24
	30		29		28		27		26		25
	31		32		33		34		35		36

Land Ownership.....

.....

.....

5. Irrigation District

[illegible]

NOTE: R--Denotes Regular Irrigation. F--Flood Irrigation.

Adequate Supply: Yes ☐ No ☐ Explain: _____

Remarks	
---------	--

D-179 2"

7'-286 2" Laughey to Hanson

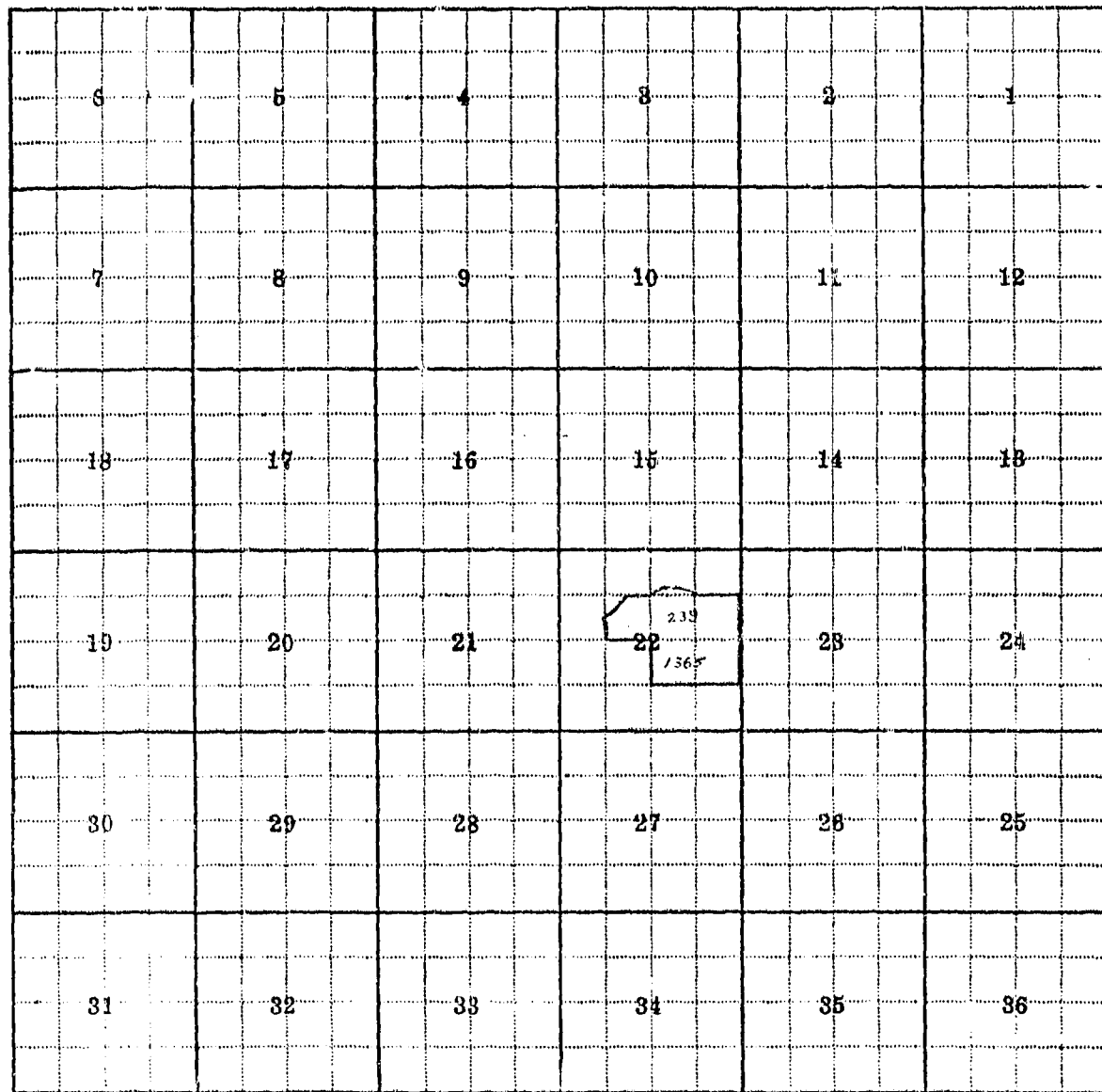
River Basin.....

Also in: Plat No. Twp. Rge.	Plat No. Twp. Rge.	Plat No. Twp. Rge.
Plat No. Twp. Rge.	Plat No. Twp. Rge.	Plat No. Twp. Rge.

Information From:
Evelyn Hansen

6	5	4	3	2	1
7	8	9	10	11	12
13	14	15	16	17	18
19	20	21	22	23	24
25	26	27	28	29	30
31	32	33	34	35	36

Land Ownership



Land Ownership

County.....Carbon.....

Farm Checked: Date.....9-9-65.....

By Peta

॥ श्रीगणेशाय नमः ॥

T. 4S R. 22E Plat No. 11

Photo No. 3CC-172

Legal Land Owner.....Elizabeth Harrison.....Address.....

Operator.....G. Vern & Alvinie Kerr.....Address.....Billings.....

Water is delivered by:— 1. Private System; 2. Ditch Company; 3. State Project; 4. Federal Project; 5. Irrigation District

[illegible]

NOTE: R—Denotes Regular Irrigation. F—Flood Irrigation.

Adequate Supply: Yes..... No..... Explain.....

Remarks.....

River Basin.....

Also in: Plat No.....	Twp.....	Rge.....	Plat No.....	Twp.....	Rge.....	Plat No.....	Twp.....	Rge.....
Plat No.....	Twp.....	Rge.....	Plat No.....	Twp.....	Rge.....	Plat No.....	Twp.....	Rge.....

Information From:

Geo. Harrison

6	5	4	3	2	1
7	8	9	10	11	12
18	17	16	15	14	13
19	20	21	22	23	24
30	29	28	27	26	25
233 607 861					
31	32	33	34	35	36

Land Ownership

.....

.....

County.....Carbon.....

Farm Checked: Date 8-21-66.....

By.....Pete.....

STATE OF MONTANA
WATER CONSERVATION BOARD
Water Resources Survey

T. 45.....R. 22E..... Plat No. 11.....

Photo No. 3CC-192

Legal Land Owner.....George J. Harrison.....Address.....Royal.....

Operator	Same	Address
+		
-		
*		
/		
%		
^		
&		
~		
!		
~		
&		
^		
~		
!		
~		
&		
^		
~		
!		
~		
&		
^		
~		
!		
~		
&		
^		
~		
!		
~		
&		
^		
~		
!		
~		
&		
^		
~		
!		
~		
&		
^		
~		
!		
~		
&		
^		
~		
!		
~		
&		
^		
~		
!		
~		
&		
^		
~		
!		
~		
&		
^		
~		
!		
~		
&		
^		
~		
!		
~		
&		
^		
~		
!		
~		
&		
^		
~		
!		
~		
&		
^		
~		
!		
~		
&		
^		
~		
!		
~		
&		
^		
~		
!		
~		
&		
^		
~		
!		
~		
&		
^		
~		
!		
~		
&		
^		
~		
!		
~		
&		
^		
~		
!		
~		
&		
^		
~		
!		
~		
&		
^		
~		
!		
~		
&		
^		
~		
!		
~		
&		
^		
~		
!		
~		
&		
^		
~		
!		
~		
&		
^		
~		
!		

Water is delivered by— 1. Private System; 2. Ditch Company; 3. State Project; 4. Federal Project; 5. Irrigation District

[illegible]

NOTE: R—Denotes Regular Irrigation. F—Flood Irrigation.

Adequate Supply: Yes..... No..... Explain

Remarks.....

D-407 116"

River Basin.....

Also in: Plat No. 10	Twp. 4S	Rge. 21E	Plat No.	Twp.	Rge.	Plat No.	Twp.	Rge.
Plat No.	Twp.	Rge.	Plat No.	Twp.	Rge.	Plat No.	Twp.	Rge.

Information From:

Geo. Harrison

	6		5		4		3		2		1
	7		8		9		10		11		12
	13		14		15		16		17		18
	19		20		21		22		23		24
	25		26		27		28		29		30
	31		32		33		34		35		36

Land Ownership

County..... Carbon

Farm Checked: Date 2-2-68

By _____ Date _____

T. 45.....R. 32E..... Plat No. 11.....

Photo No. 300-133

Legal Land Owner.....Ray Helmer.....Address.....

Operator: _____ **Address:** _____

Water is delivered by:— 1. Private System; 2. Ditch Company; 3. State Project; 4. Federal Project; 5. Irrigation District

[illegible]

NOTE: R—Denotes Regular Irrigation. F—Flood Irrigation.

Adequate Supply: Yes No **Explain**

Remarks

5-3-2014 10:45

0-4333-1000-1

...River Basin.....

Also in: Plat No.	Twp.	Rge.	Plat No.	Twp.	Rge.	Plat No.	Twp.	Rge.
Plat No.	Twp.	Rge.	Plat No.	Twp.	Rge.	Plat No.	Twp.	Rge.

Information From:

Wm. Burris

6	5	4	3	2	1
7	8	9	10	11	12
18	17	16	15	14	13
19	20 212 235 236	21	22	23	24
30	29	28	27	26	25
31	32	33	34	35	36

Land Ownership

.....

.....

.....

County.....Carbon.....

Farm Checked: Date 9-29-61

By _____ et al.

Legal Land Owner.....Mrs. Louis Hedland.

Operator..... Same

Water is delivered by:— 1. Private System; 2. Ditch Company; 3. State Project; 4. Federal Project; 5. Irrigation District

STATE OF MONTANA
WATER CONSERVATION BOARD
Water Resources Survey

Plat. No 11....

Photo No. 4CC-111

[illegible]

NOTE: R—Denotes Regular Irrigation. F—Flood Irrigation.

Adequate Supply: Yes. . . . No. . . . Explain. . . .

Remarks

Proportionale skala

Ses 10/19

River Basin.

Also in: Plat No.	Twp.	Rge.	Plat No.	Twp.	Rge.	Plat No.	Twp.	Rge.
Plat No.	Twp.	Rge.	Plat No.	Twp.	Rge.	Plat No.	Twp.	Rge.

Information From:

Verne Runck

County.....Carbon.....

Farm Checked: Date 8-27-65.....

By.....Date.....

STATE OF MONTANA
WATER CONSERVATION BOARD
Water Resources Survey

T...45...R...395... Plat No...11.....

Photo No. 3CC-190

Legal Land Owner.....John Holeczek, et al.....Address.....

Operator.....S. Will G. Metz.....Address.....Boyd.....

Water is delivered by:— 1. Private System; 2. Ditch Company; 3. State Project; 4. Federal Project; 5. Irrigation District

[illegible]

NOTE: R—Denotes Regular Irrigation. F—Flood Irrigation.

Adequate Supply: Yes No Explain

Remarks

B. C. N. U. A. 125 A. F.

P-219 35"

River Basin

Also in: Plat No. Twp. Rge.	Plat No. Twp. Rge.	Plat No. Twp. Rge.	Information From:
Plat No. Twp. Rge.	Plat No. Twp. Rge.	Plat No. Twp. Rge.	Will Metz

Land Ownership

County.....Carbon.....

Farm Checked: Date. 9-10-65

By Pete

Legal Land Owner.....Anna Huddell

Operator.....Sama.....

Water is delivered by:— 1. Private System;

STATE OF MONTANA
WATER CONSERVATION BOARD
Water Resources Survey

T. 4S., R. 22E. Plat No. 11.

Photo No. 3CC-133

Address.....Joliet.....

Address

2. Ditch Company;

3. State Project;

4. Federal Project;

5. Irrigation District

[illegible]

NOTE: R—Denotes Regular Irrigation. F—Flood Irrigation.

Adequate Supply: Yes No Explain.....
Remarks.....

Remarks:

...River Basin.

Also in: Plat No.	Twp.	Rge.	Plat No.	Twp.	Rge.	Plat No.	Twp.	Rge.
Plat No.	Twp.	Rge.	Plat No.	Twp.	Rge.	Plat No.	Twp.	Rge.

Information From:

Anna Huddleston

6	5	4	3	2	1
7	8	9	10	11	12
18	17	16	15	14	13
19	20	21 245 1060 1235	22	23	24
30	29	28	27	26	25
31	32	33	34	35	36

Land Ownership.....

.....

.....

Land Ownership

Land Ownership.

County.....Carbon.....

Farm Checked: Date 9-8-65.....

By Pete

Legal Land Owner.....Mary Hughes.

Operator.....% Marvin Hull

Water is delivered by:— 1. Private System;

OFFICE OF THE ATTORNEY GENERAL
STATE OF NEW YORK
ALBANY

T...43...R.32E..... Plat No...1.1.....

Photo No. 300-192

Address: _____

Address.....Boyd.....

3. State Project;

4. Federal Project;

5. Irrigation District

[illegible]

NOTE: R—Denotes Regular Irrigation. F—Flood Irrigation.

Adequate Supply: Yes..... No..... Explain.....
Remarks.....

River Basin

Also in: Plat No. Twp. Rge.	Plat No. Twp. Rge.	Plat No. Twp. Rge.
Plat No. Twp. Rge.	Plat No. Twp. Rge.	Plat No. Twp. Rge.

Information From:

Marvin Hull

6	5	4	3	2	1
7	8	9	10	11	12
13	14	15	16	17	18
19	20	21	22	23	24
<div> <div>VBZ</div> <div>406</div> <div>30</div> </div>	25	26	27	28	29
31	32	33	34	35	36

Land Ownershin.....

.....

.....

County... Carbon

Farm Checked: Date 10-11-68

By Pete

10/10/10

T. 4S. R. 22E. Plat No. 11.

Photo No. 4CC-111

Legal Land Owner.....Robert Janz, et ux.....Address.....

Operator.....Hanson.....Address.....

Water is delivered by:— 1. Private System; 2. Ditch Company; 3. State Project; 4. Federal Project; 5. Irrigation District

[illegible]

NOTE: R--Denotes Regular Irrigation. F--Flood Irrigation.

Adequate Supply: Yes..... No..... Explain

Remarks

A.C.A.U.A. FOIA F.

Records show this to Lloyd Cooper, A.K. Jara with this years killing will be 2 years in Arears.

Elvin Nedel is now leasing, but doesn't know if he will irrigate. What irrigation has been done is only spotty and in late fall at the pleasure of Virgil Dowell who is on tail end of ditch.

River Basin.....

Also in: Plat No.	Twp.	Rge.	Plat No.	Twp.	Rge.	Plat No.	Twp.	Rge.
Plat No.	Twp.	Rge.	Plat No.	Twp.	Rge.	Plat No.	Twp.	Rge.

Information From:

Elvin Wedel

6	5	4	3	2	1
7	8	9	10	11	12
18	17	16	15	14	13
10	20	21	22	23	24
30	29	28	27	26	25
31	32	33	34	35	36

Land Ownership

.....

.....

County Carbon

Farm Checked: Date.. 2-27-65.....

By _____ Date _____

1950

T 4S.....R 22E..... Plat No. 11.....

Photo No. 4CC-111

Legal Land Owner.....Jaruski Add.....Address.....Joliet.....

* Operator *	Address.....
--------------	--------------

Water is delivered by:— 1. Private System; 2. Ditch Company; 3. State Project; 4. Federal Project; 5. Irrigation District

[illegible]

NOTE: R—Denotes Regular Irrigation. F—Flood Irrigation.

Adequate Supply: Yes..... No..... Explain

Remarks

* John Cushman, Ruben Steinmetz, E. H. Walrath, Geo. D. Bell

D-111 5"

Re: Lollie Turnabout.

...River Basin.

Also in: Plat No. Twp. Rge.	Plat No. Twp. Rge.	Plat No. Twp. Rge.
Plat No. Twp. Rge.	Plat No. Twp. Rge.	Plat No. Twp. Rge.

Information From:

John Cushman

County.....Carbon.....

Farm Checked: Date 8-27-69.....

By.....Pete.....

STANDARD

T...4S.....R....22E.... Plat No...11.....

Photo No. 400-111.....

Legal Land Owner.....John Jaruski.....Address.....Red Lodge.....

Operator.....John Mike.....Address.....Julia.....

Water is delivered by:— 1. Private System; 2. Ditch Company; 3. State Project; 4. Federal Project; 5. Irrigation District

[illegible]

NOTE: R—Denotes Regular Irrigation. F—Flood Irrigation.

Adequate Supply: Yes..... No..... Explain

Remarks.....

D-151 10"

P.C.#U.A. 50 AF

81-147 12" Clifford to Carussi-Fairbank

...River Basin.

Also in: Plat No.	Twp.	Rge.	Plat No.	Twp.	Rge.	Plat No.	Twp.	Rge.
Plat No.	Twp.	Rge.	Plat No.	Twp.	Rge.	Plat No.	Twp.	Rge.

Information From:

John Jarussi

6	5	4	3	2	1
7	8	9	10	11	12
13	17	16	15	14	13
10	20	21	22	23	24
30	29	28	27	26	25
31	32	33	34	35	36

Land Ownership.....

.....

.....

County.....Carbon.....

Farm Checked: Date 9-20-67.....

By Date

STATE OF MONTANA
WATER CONSERVATION BOARD
Water Resources Survey

T. 43.....R. 226..... Plat No. 11.....

Photo No. 4CC-111

Legal Land Owner.....Joliet, Town of.....Address.....

Operator.....	Same.....	Address.....

Water is delivered by:— 1. Private System; 2. Ditch Company; 3. State Project; 4. Federal Project; 5. Irrigation District

[illegible]

NOTE: R—Denotes Regular Irrigation. F—Flood Irrigation.

Adequate Supply: Yes..... No..... Explain.....
Remarks.....

Remarks	
---------	--

[illegible]

.....

River Basin

[illegible]

Also in:	Plot No.	Twp.	Rge.	Plot No.	Twp.	Rge.	Plot No.	Twp.	Rge.
	Plot No.	Twp.	Rge.	Plot No.	Twp.	Rge.	Plot No.	Twp.	Rge.

Baummann, Mayor

Flat No.	Twp.	Rge.	Flat No.	Twp.	Rge.	Flat No.	Twp.	Rge.	Jones, Town Clerk
---------------	-----------	-----------	---------------	-----------	-----------	---------------	-----------	-----------	-------------------------

6	5	4	3	2	1
7	8	9	10	11	12
18	17	16	15	14	13
10	20	21	22	23	24
30	29	28	27	26	25
31	32	33	34	35	36

Land Ownership

.....

.....

County Carbon.....

Farm Checked: Date.....2-24-65.....

By Pete

MADE IN U.S.A.

T. 4S. R. 22E. Plat No. 11.

Photo No. ACC-111.....

Legal Land Owner..... Vera Knight..... Address..... Joliet.....

Operator.....Morton Knight.....Address.....

Water is delivered by:— 1. Private System; 2. Ditch Company; 3. State Project; 4. Federal Project; 5. Irrigation District

[illegible]

NOTE: R—Denotes Regular Irrigation. F—Flood Irrigation.

Adequate Supply: Yes..... No..... Explain.....

Remarks:

...River Basin.

Also in: Plat No.	Twp.	Rge.	Plat No.	Twp.	Rge.	Plat No.	Twp.	Rge.
Plat No.	Twp.	Rge.	Plat No.	Twp.	Rge.	Plat No.	Twp.	Rge.

Information From:

Morton Knight.....

6	5	4	3	2	1
7	8	9	10	11	12
13	17	16	15	14	13
10	20	21	22	23	24
30	29	28	27	26	25
31	32	33	34	35	36

Land Ownership.....

.....

.....

County... Carbon.....

Farm Checked: Date. 9-29-65.....

By Pete

STATE OF MONTANA
WATER CONSERVATION BOARD
Water Resources Survey

T.4S.....R.22E..... Plat No. 11.....

Photo No. 4CC-111.....

Legal Land Owner.....Wm. S. Lauchery.....Address.....Joliet.....

Operator.....	Same	Address.....
---------------	------	--------------

Water is delivered by:-- 1. Private System; 2. Ditch Company; 3. State Project; 4. Federal Project; 5. Irrigation District

[illegible]

NOTE: R—Denotes Regular Irrigation. F—Flood Irrigation.

Adequate Supply: Yes No Explain.....

Remarks

D-179 35"

Land above Duffield Ditch operated by Wedell and he uses waste water from his fill to irrigate.

62-299 30" H. C. Mearl to Laughter

River Basin.....

Also in: Plat No. Twp. Rge.	Plat No. Twp. Rge.	Plat No. Twp. Rge.
Plat No. Twp. Rge.	Plat No. Twp. Rge.	Plat No. Twp. Rge.

Information From:

Wm. Lauchery

	6		5		4		8		2		1	
	7		8		9		10		11		12	
	18		17		16		15		14		13	
	10		20		21		22		23		24	
	30		29		28		27		26		25	
	31		32		33		34		35		36	

Land Ownership.....
.....
.....

County.....Carbon.....

Farm Checked: Date.....9-29-65.....

By Date

Legal Land Owner.....Martin..lot

Operator.....Same.....

Water is delivered by:— 1. Private System; 2. Ditch Company; 3. State Project; 4. Federal Project; 5. Irrigation District.

STATE OF MONTANA
WATER CONSERVATION BOARD
Water Resources Survey

T. 48 R. 22E Plat. No. 11

Photo No. 40C-11

Address.....Joliet.....

Address.....

[illegible]

NOTE: R—Denotes Regular Irrigation. F—Flood Irrigation.

Adequate Supply: Yes No Explain.....
Remarks.....

D-250 1"

...River Basin

Also in: Plat No.	Twp.	Rge.	Plat No.	Twp.	Rge.	Plat No.	Twp.	Rge.
Plat No.	Twp.	Rge.	Plat No.	Twp.	Rge.	Plat No.	Twp.	Rge.

Information From:

Mr. Zimmerman

County.....Carbon.....

Farm Checked: Date. 9-29-69.....

By Pete

100

T. 49.....R. 22E..... Plat No. 11.....

Photo No. 4CC-111.....

Legal Land Owner.....Ben Madison, et al.....Address.....Joliet.....

Operator.....	Same.....	Address.....
---------------	-----------	--------------

Water is delivered by:— 1. Private System; 2. Ditch Company; 3. State Project; 4. Federal Project; 5. Irrigation District

[illegible]

NOTE: R—Denotes Regular Irrigation. F—Flood Irrigation.

Adequate Supply: Yes..... No..... Explain.....

Remarks: _____

R.C.W.U.A. 80 A. F.

D-1

D-179 30" 2 10" in dbt

76-462

70-464

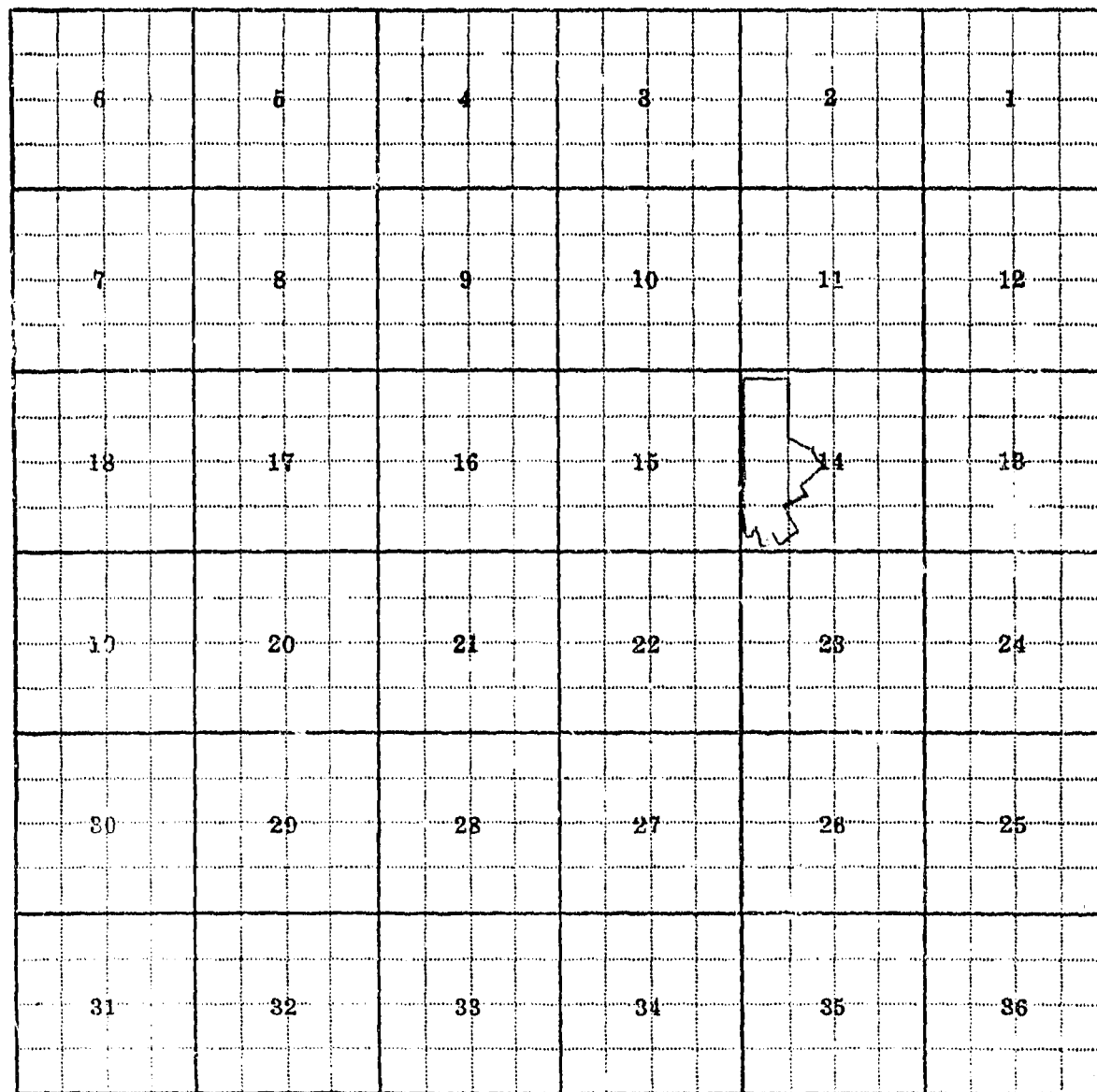
64-209

...River Basin.

Also in: Plat No. Twp. Rge	Plat No. Twp. Rge	Plat No. Twp. Rge
Plat No. Twp. Rge	Plat No. Twp. Rge	Plat No. Twp. Rge

Information From:

Ben Madison



Land Ownership

.....

.....

County.....Carbon.....

Farm Checked: Date 9-15-65

By Pete

100

T. 45 R. 22E Plat No 11

Photo No. 300-133, 135

Legal Land Owner.....G. R. Mathews, et ux.....Address.....Joliet.....

Operator.....Same.....	Address.....
------------------------	--------------

Water is delivered by:— 1. Private System; 2. Ditch Company; 3. State Project; 4. Federal Project; 5. Irrigation District

[illegible]

NOTE: R—Denotes Regular Irrigation. F—Flood Irrigation.

Adequate Supply: Yes No Explain

Remarks

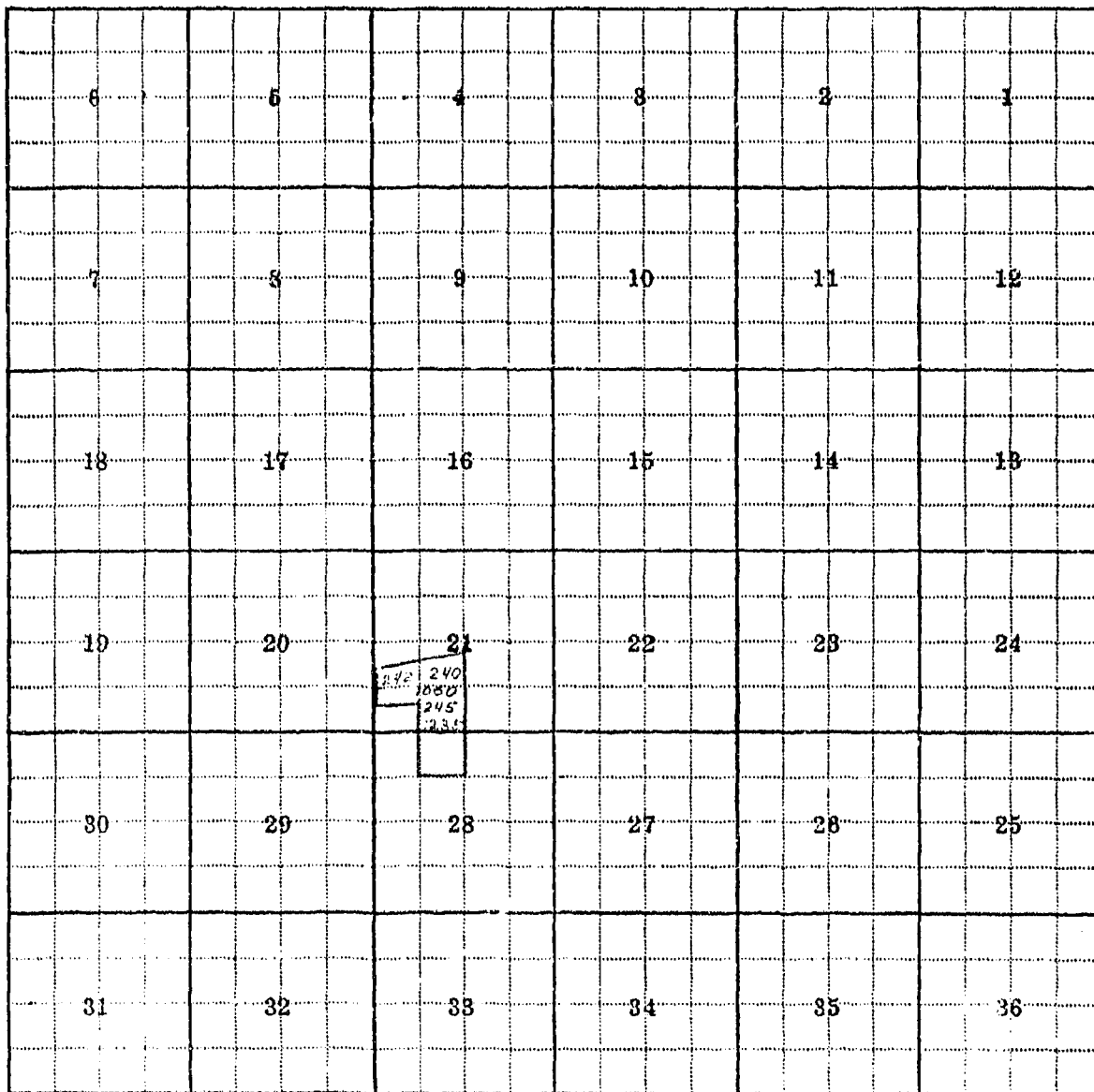
B.C.N.U.A. BO A. F.

...River Basin

Also in: Plat No. Twp. Rge	Plat No. Twp. Rge	Plat No. Twp. Rge
Plat No. Twp. Rge	Plat No. Twp. Rge	Plat No. Twp. Rge

Information From:

G. R. Mathews



Land Ownership

.....

.....

County.....Carbon.....

Farm Checked: Date 9-22-65.....

By..... Date.....

STATE OF MONTANA
WATER CONSERVATION BOARD
Water Resources Survey

T. 4S.....R. 22E..... Plat No. 11.....

Photo No. 400-111.....

Legal Land Owner.....Boyd C. McBride.....Address.....Joliet.....

Operator.....	Address.....
Same.....	

Water is delivered by:— 1. Private System; 2. Ditch Company; 3. State Project; 4. Federal Project; 5. Irrigation District

[illegible]

NOTE: R—Denotes Regular Irrigation. F—Flood Irrigation.

Adequate Supply:	Yes	No	Explain
	<input type="checkbox"/>	<input checked="" type="checkbox"/>	Remarks

Remarks

[illegible][illegible]

1. The first step in the process of identifying a problem is to recognize that a problem exists. This involves gathering information about the situation and identifying the specific issue that needs to be addressed.

[illegible]

.....

.....

..... **River Basin**

Also in: Plat No. 1	Twp. 3S.	Rge. 22E.	Plat No.	Twp.	Rge.	Plat No.	Twp.	Rge.	Information From:
---------------------	----------	-----------	---------------	-----------	-----------	---------------	-----------	-----------	-------------------

Plat No.	Twp.	Rge.	Plat No.	Twp.	Rge.	Plat No.	Twp.	Rge.	Boyd McFride
----------	------	------	----------	------	------	----------	------	------	--------------

[illegible]

6	6	4	3	2	1
7	8	9	10	11	12
13	17	16	15	14	13
19	20	21	22	23	24
30	29	28	27	26	25
31	32	33	34	35	36

Land Ownership

.....

.....

County.....Carbon.....

Farm Checked: Date 9-22-65

By _____ Per _____

STATE OF MONTANA
WATER CONSERVATION BOARD
Water Resources Survey

T...4S....R ...22E... Plat No.11.....

Photo No. 4CC-111

Legal Land Owner..... John Mills & Ruth Dixon..... Address..... Joliet.....

Operator.....	Same	Address.....
---------------	------	--------------

Water is delivered by:— 1. Private System; 2. Ditch Company; 3. State Project; 4. Federal Project; 5. Irrigation District

[illegible]

NOTE: R—Denotes Regular Irrigation. F—Flood Irrigation.

Adequate Supply: Yes..... No..... Explain.....

Remarks: _____

R.C.W.U.A. 25A. F.

D-179 10"
50"

Ek. Misc. 40, Pg. 276 M.E.

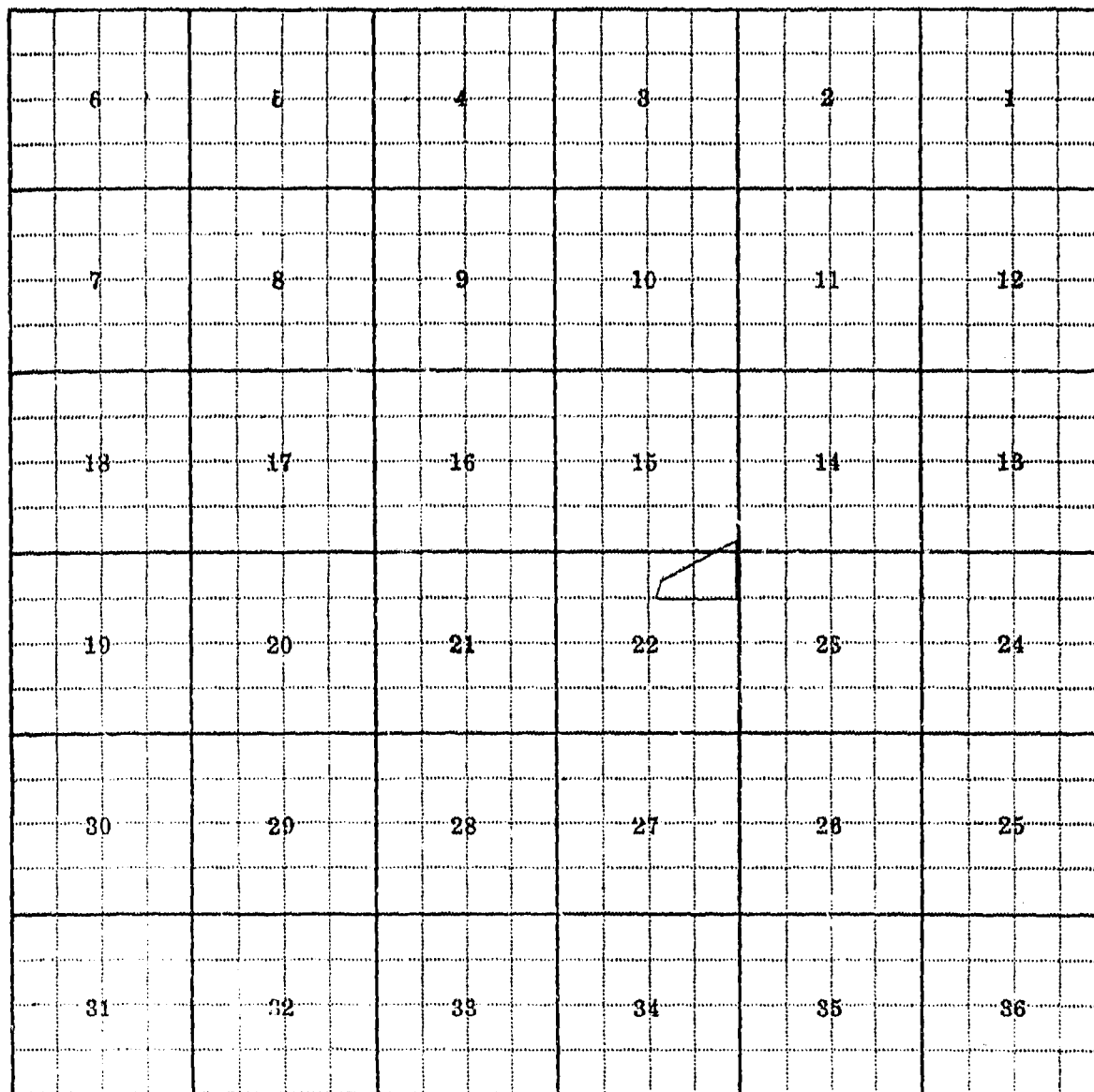
51-345

River Basin.....

Also in: Plat No. Twp. Rge.	Plat No. Twp. Rge.	Plat No. Twp. Rge.
Plat No. Twp. Rge.	Plat No. Twp. Rge.	Plat No. Twp. Rge.

Information From:

John Miho



Land Ownership

.....

.....

County.....Carbon.....

Farm Checked: Date 9-21-65

Bv. Pete

Legal Land Owner.....Montana, State of.....

Operator.....Pat Billingsley.....

Water is delivered by:-- 1. Private System; 2. Ditch Company; 3. State Project; 4. Federal Project; 5. Irrigation District

STATE OF MONTANA
WATER CONSERVATION BOARD
Water Resources Survey

T. 4S. R. 22E. Plat No. 11.

Photo No. 3CC-133

[illegible]

NOTE: R—Denotes Regular Irrigation. F—Flood Irrigation.

Adequate Supply: Yes..... No..... Explain

Remarks

75 A. E. R. C. W. U. A.

100" East Rosebud - thru Yeast Ditch Surplus.

River Basin.....

Also in: Plat No. Twp. Rge.	Plat No. Twp. Rge.	Plat No. Twp. Rge.	Information From:
Plat No. Twp. Rge.	Plat No. Twp. Rge.	Plat No. Twp. Rge.	Pat Billingsley

6	5	4	3	2	1
7	8	9	10	11	12
13	14	15 036	16	17	18
19	20	21	22	23	24
25	26	27	28	29	30
31	32	33	34	35	36

Land Ownership

.....

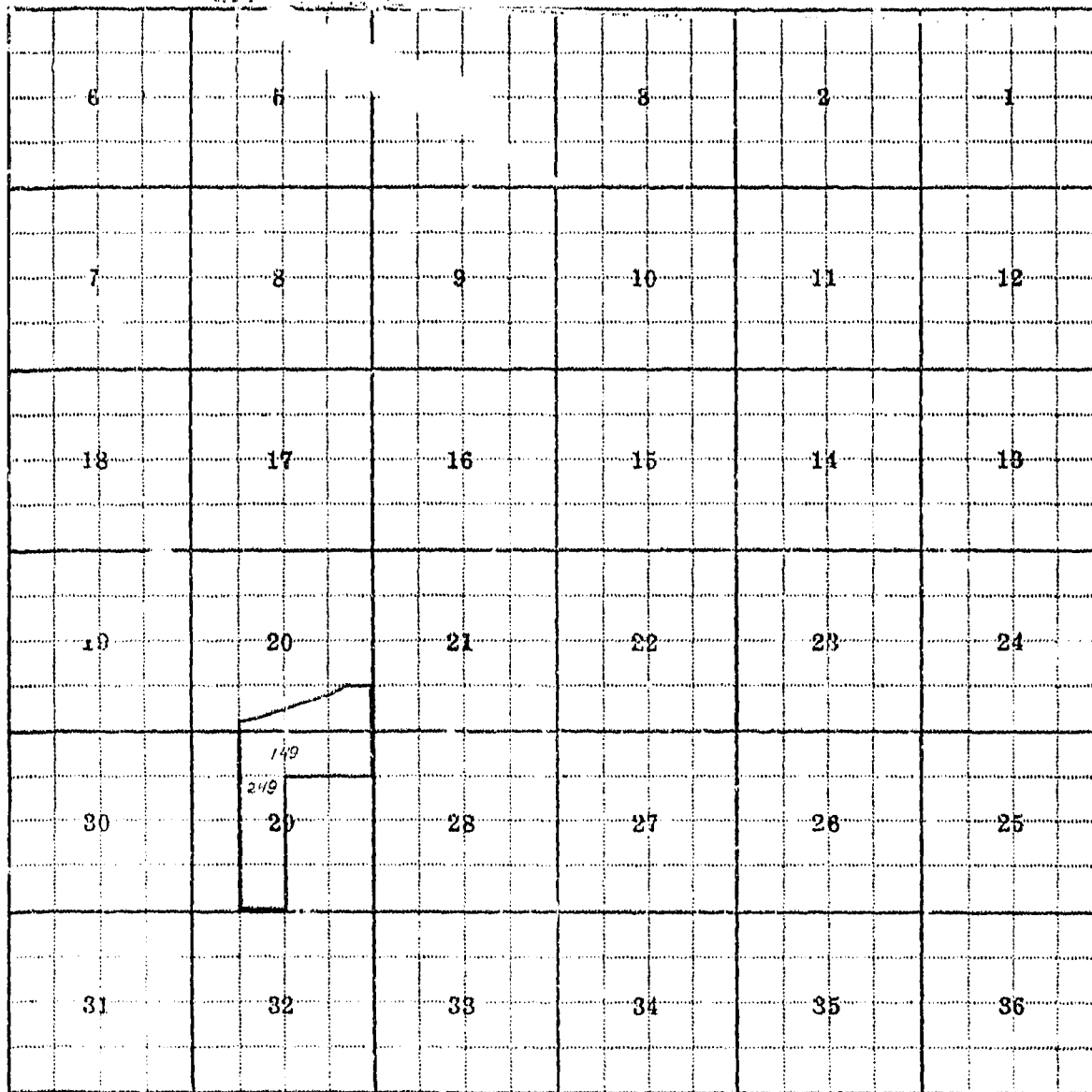
.....

Mrs. Blaine

6	5	4	3	2	1
7	8	9	10	11	12
18	17	16	15	14	13
19	20	21	22	23	24
30	29	28	27	26	25
31	32	33	34	35	36

Land Ownership _____

Albert O'Donnell



Land Ownership.....

.....

.....

County....Carbon.....

Farm Checked: Date 9-17-61.....

By Pete

ॐ नमो भगवते वासुदेवाय ।

T. 4S.....R. 22E..... Flat No. 11.....

Photo No. 300-133, 190.

Legal Land Owner.....Harry J. & John Fleckman.....Address.....Joliet.....

Operator.....	Name.....	Address.....
---------------	-----------	--------------

Water is delivered by:— 1. Private System; 2. Ditch Company; 3. State Project; 4. Federal Project; 5. Irrigation District

[illegible]

NOTE: R—Denotes Regular Irrigation. F—Flood Irrigation.

Adequate Supply: Yes..... No..... Explain

Remarks.....

R.C.W.U.A. 1.00 A. F.

.....

[illegible]

.....

.....

[illegible]

Address	Plot No.	Town	Page	Address	Plot No.	Town	Page	Address	Plot No.	Town	Page	Address	Plot No.	Town	Page
1				2				3				4			
5				6				7				8			
9				10				11				12			
13				14				15				16			
17				18				19				20			
21				22				23				24			
25				26				27				28			
29				30				31				32			
33				34				35				36			
37				38				39				40			
41				42				43				44			
45				46				47				48			
49				50				51				52			
53				54				55				56			
57				58				59				60			
61				62				63				64			
65				66				67				68			
69				70				71				72			
73				74				75				76			
77				78				79				80			
81				82				83				84			
85				86				87				88			
89				90				91				92			
93				94				95				96			
97				98				99				100			

Plat No.	Twp.	Rge.	Plat No.	Twp.	Rge.	Plat No.	Twp.	Rge.	Flowman Bros.
---------------	-----------	-----------	---------------	-----------	-----------	---------------	-----------	-----------	--------------------

AMERICAN UNIVERSITY LIBRARY OF THEOLOGY 100 MICHIGAN AVE. N.E. WASHINGTON, D.C. 20002

6	5	4	3	2	1
7	8	9	10	11	12
18	17	16	15	14	13
19	20	21	22	23	24
29	28	27	26	25	24
31	32	33	34	35	36

Land Ownership _____

County.....Carbon.....

Farm Checked: Date 9-29-64.....

By Pete

STATE OF MONTANA
WATER CONSERVATION BOARD
Water Resources Survey

T.4S.....R.22E..... Plat No.11.....

Photo No. 4CC-111.....

Legal Land Owner.....Vorne Ranch.....Address.....Joliet.....

Operator	Address
ADD	00000000
AND	00000001
CMPL	00000010
CMPE	00000011
CMPL	00000100
CMPE	00000101
CMPL	00000110
CMPE	00000111
CMPL	00001000
CMPE	00001001
CMPL	00001010
CMPE	00001011
CMPL	00001100
CMPE	00001101
CMPL	00001110
CMPE	00001111
CMPL	00010000
CMPE	00010001
CMPL	00010010
CMPE	00010011
CMPL	00010100
CMPE	00010101
CMPL	00010110
CMPE	00010111
CMPL	00011000
CMPE	00011001
CMPL	00011010
CMPE	00011011
CMPL	00011100
CMPE	00011101
CMPL	00011110
CMPE	00011111
CMPL	00100000
CMPE	00100001
CMPL	00100010
CMPE	00100011
CMPL	00100100
CMPE	00100101
CMPL	00100110
CMPE	00100111
CMPL	00101000
CMPE	00101001
CMPL	00101010
CMPE	00101011
CMPL	00101100
CMPE	00101101
CMPL	00101110
CMPE	00101111
CMPL	00110000
CMPE	00110001
CMPL	00110010
CMPE	00110011
CMPL	00110100
CMPE	00110101
CMPL	00110110
CMPE	00110111
CMPL	00111000
CMPE	00111001
CMPL	00111010
CMPE	00111011
CMPL	00111100
CMPE	00111101
CMPL	00111110
CMPE	00111111
CMPL	01000000
CMPE	01000001
CMPL	01000010
CMPE	01000011
CMPL	01000100
CMPE	01000101
CMPL	01000110
CMPE	01000111
CMPL	01001000
CMPE	01001001
CMPL	01001010
CMPE	01001011
CMPL	01001100
CMPE	01001101
CMPL	01001110
CMPE	01001111
CMPL	01010000
CMPE	01010001
CMPL	01010010
CMPE	01010011
CMPL	01010100
CMPE	01010101
CMPL	01010110
CMPE	01010111
CMPL	01011000
CMPE	01011001
CMPL	01011010
CMPE	01011011
CMPL	01011100
CMPE	01011101
CMPL	01011110
CMPE	01011111
CMPL	01100000
CMPE	01100001
CMPL	01100010
CMPE	01100011
CMPL	01100100
CMPE	01100101
CMPL	01100110
CMPE	01100111
CMPL	01101000
CMPE	01101001
CMPL	01101010
CMPE	01101011
CMPL	01101100
CMPE	01101101
CMPL	01101110
CMPE	01101111
CMPL	01110000
CMPE	01110001
CMPL	01110010
CMPE	01110011
CMPL	01110100
CMPE	01110101
CMPL	01110110
CMPE	01110111
CMPL	01111000
CMPE	01111001
CMPL	01111010
CMPE	01111011
CMPL	01111100
CMPE	01111101
CMPL	01111110
CMPE	01111111
CMPL	10000000
CMPE	10000001
CMPL	10000010
CMPE	10000011
CMPL	10000100
CMPE	10000101
CMPL	10000110
CMPE	10000111
CMPL	10001000
CMPE	10001001
CMPL	10001010
CMPE	10001011

Water is delivered by:— 1. Private System; 2. Ditch Company; 3. State Project; 4. Federal Project; 5. Irrigation District

[illegible]

NOTE: R—Denotes Regular Irrigation. F—Flood Irrigation.

Adequate Supply: Yes..... No..... Explain.....
Remarks.....

Proportionate Share.

...River Basin.

Also in: Plat No. Twp. Rge.	Plat No. Twp. Rge.	Plat No. Twp. Rge.
Plat No. Twp. Rge.	Plat No. Twp. Rge.	Plat No. Twp. Rge.

Information From:

Verne RancK

ByShultz.....

STATE OF MONTANA
WATER CONSERVATION BOARD
Water Resources Survey

T. 45.....R. 22E..... Plat No. 11.....

Photo No. 3CC-190, 192.....

Legal Land Owner..... Alvin W. Rice Address.....

Operator.....Frank McClintock.....Address.....Rockvale.....

Water is delivered by:— 1. Private System; 2. Ditch Company; 3. State Project; 4. Federal Project; 5. Irrigation District

[illegible]

NOTE: R—Denotes Regular Irrigation. F—Flood Irrigation.

Adequate Supply: Yes..... No..... Explain.....

Remarks	
---------	--

R.C.W.U.A. EO A.E.

D-182 80"

.....

	1	2	3	4	5	6	7	8	9	10	11	12	13	14	15	16	17	18	19	20	21	22	23	24	25	26	27	28	29	30	31	32	33	34	35	36	37	38	39	40	41	42	43	44	45	46	47	48	49	50	51	52	53	54	55	56	57	58	59	60	61	62	63	64	65	66	67	68	69	70	71	72	73	74	75	76	77	78	79	80	81	82	83	84	85	86	87	88	89	90	91	92	93	94	95	96	97	98	99	100	101	102	103	104	105	106	107	108	109	110	111	112	113	114	115	116	117	118	119	120	121	122	123	124	125	126	127	128	129	130	131	132	133	134	135	136	137	138	139	140	141	142	143	144	145	146	147	148	149	150	151	152	153	154	155	156	157	158	159	160	161	162	163	164	165	166	167	168	169	170	171	172	173	174	175	176	177	178	179	180	181	182	183	184	185	186	187	188	189	190	191	192	193	194	195	196	197	198	199	200	201	202	203	204	205	206	207	208	209	210	211	212	213	214	215	216	217	218	219	220	221	222	223	224	225	226	227	228	229	230	231	232	233	234	235	236	237	238	239	240	241	242	243	244	245	246	247	248	249	250	251	252	253	254	255	256	257	258	259	260	261	262	263	264	265	266	267	268	269	270	271	272	273	274	275	276	277	278	279	280	281	282	283	284	285	286	287	288	289	290	291	292	293	294	295	296	297	298	299	300	301	302	303	304	305	306	307	308	309	310	311	312	313	314	315	316	317	318	319	320	321	322	323	324	325	326	327	328	329	330	331	332	333	334	335	336	337	338	339	340	341	342	343	344	345	346	347	348	349	350	351	352	353	354	355	356	357	358	359	360	361	362	363	364	365	366	367	368	369	370	371	372	373	374	375	376	377	378	379	380	381	382	383	384	385	386	387	388	389	390	391	392	393	394	395	396	397	398	399	400	401	402	403	404	405	406	407	408	409	410	411	412	413	414	415	416	417	418	419	420	421	422	423	424	425	426	427	428	429	430	431	432	433	434	435	436	437	438	439	440	441	442	443	444	445	446	447	448	449	450	451	452	453	454	455	456	457	458	459	460	461	462	463	464	465	466	467	468	469	470	471	472	473	474	475	476	477	478	479	480	481	482	483	484	485	486	487	488	489	490	491	492	493	494	495	496	497	498	499	500	501	502	503	504	505	506	507	508	509	510	511	512	513	514	515	516	517	518	519	520	521	522	523	52
--	---	---	---	---	---	---	---	---	---	----	----	----	----	----	----	----	----	----	----	----	----	----	----	----	----	----	----	----	----	----	----	----	----	----	----	----	----	----	----	----	----	----	----	----	----	----	----	----	----	----	----	----	----	----	----	----	----	----	----	----	----	----	----	----	----	----	----	----	----	----	----	----	----	----	----	----	----	----	----	----	----	----	----	----	----	----	----	----	----	----	----	----	----	----	----	----	----	----	----	-----	-----	-----	-----	-----	-----	-----	-----	-----	-----	-----	-----	-----	-----	-----	-----	-----	-----	-----	-----	-----	-----	-----	-----	-----	-----	-----	-----	-----	-----	-----	-----	-----	-----	-----	-----	-----	-----	-----	-----	-----	-----	-----	-----	-----	-----	-----	-----	-----	-----	-----	-----	-----	-----	-----	-----	-----	-----	-----	-----	-----	-----	-----	-----	-----	-----	-----	-----	-----	-----	-----	-----	-----	-----	-----	-----	-----	-----	-----	-----	-----	-----	-----	-----	-----	-----	-----	-----	-----	-----	-----	-----	-----	-----	-----	-----	-----	-----	-----	-----	-----	-----	-----	-----	-----	-----	-----	-----	-----	-----	-----	-----	-----	-----	-----	-----	-----	-----	-----	-----	-----	-----	-----	-----	-----	-----	-----	-----	-----	-----	-----	-----	-----	-----	-----	-----	-----	-----	-----	-----	-----	-----	-----	-----	-----	-----	-----	-----	-----	-----	-----	-----	-----	-----	-----	-----	-----	-----	-----	-----	-----	-----	-----	-----	-----	-----	-----	-----	-----	-----	-----	-----	-----	-----	-----	-----	-----	-----	-----	-----	-----	-----	-----	-----	-----	-----	-----	-----	-----	-----	-----	-----	-----	-----	-----	-----	-----	-----	-----	-----	-----	-----	-----	-----	-----	-----	-----	-----	-----	-----	-----	-----	-----	-----	-----	-----	-----	-----	-----	-----	-----	-----	-----	-----	-----	-----	-----	-----	-----	-----	-----	-----	-----	-----	-----	-----	-----	-----	-----	-----	-----	-----	-----	-----	-----	-----	-----	-----	-----	-----	-----	-----	-----	-----	-----	-----	-----	-----	-----	-----	-----	-----	-----	-----	-----	-----	-----	-----	-----	-----	-----	-----	-----	-----	-----	-----	-----	-----	-----	-----	-----	-----	-----	-----	-----	-----	-----	-----	-----	-----	-----	-----	-----	-----	-----	-----	-----	-----	-----	-----	-----	-----	-----	-----	-----	-----	-----	-----	-----	-----	-----	-----	-----	-----	-----	-----	-----	-----	-----	-----	-----	-----	-----	-----	-----	-----	-----	-----	-----	-----	-----	-----	-----	-----	-----	-----	-----	-----	-----	-----	-----	-----	-----	-----	-----	-----	-----	-----	-----	-----	-----	-----	-----	-----	-----	-----	-----	-----	-----	-----	-----	-----	-----	-----	-----	-----	-----	-----	-----	-----	-----	-----	-----	-----	-----	-----	-----	-----	-----	-----	-----	-----	-----	-----	-----	-----	-----	-----	-----	-----	-----	-----	-----	-----	-----	-----	-----	-----	-----	-----	-----	-----	-----	-----	-----	-----	-----	-----	-----	-----	-----	-----	-----	-----	-----	-----	-----	-----	-----	-----	-----	-----	-----	-----	----

.....

.....

[illegible]

.....

.....

_____ River Basin

River Basin	
1	2
3	4
5	6
7	8
9	10
11	12
13	14
15	16
17	18
19	20
21	22
23	24
25	26
27	28
29	30
31	32
33	34
35	36
37	38
39	40
41	42
43	44
45	46
47	48
49	50
51	52
53	54
55	56
57	58
59	60
61	62
63	64
65	66
67	68
69	70
71	72
73	74
75	76
77	78
79	80
81	82
83	84
85	86
87	88
89	90
91	92
93	94
95	96
97	98
99	100

Also in: Plat No.	Two.	Rge.	Plat No.	Two.	Rge.	Plat No.	Two.	Rge.	Information From:
------------------------	-----------	-----------	---------------	-----------	-----------	---------------	-----------	-----------	-------------------

ALSO IN: Flat No.	Two	Age	Flat No.	Two	Age	Flat No.	Two	Age	Frank McGintock
Flat No.	Two	Age	Flat No.	Two	Age	Flat No.	Two	Age	

Plat No.	Twp.	Rge.	Plat No.	Twp.	Rge.	Plat No.	Twp.	Rge.	Frank McClintock
----------	------	------	----------	------	------	----------	------	------	------------------

10. *Journal of the American Medical Association*, 2000; 283: 2689-2696.

10. *Journal of the American Medical Association*, 2000; 283: 2686-2692.

10. *Journal of the American Medical Association*, 2000; 283: 2686-2692.

10. *Journal of the American Medical Association*, 2000; 283: 2689-2694.

Table 1. Demographic characteristics of study population

10. *Journal of the American Medical Association*, 277, 1996, 1033-1037.

10. *Journal of the American Medical Association*, 2000; 283: 2689-2693.

10. *Journal of the American Medical Association*, 277, 1996, 1000-1001.

10. *Journal of the American Medical Association*, 2000; 284: 1039-1044.

10. *Journal of the American Medical Association*, 2000; 283: 2686-2692.

10. *Journal of the American Medical Association*, 2000; 284: 2689-2694.


10. *Journal of the American Medical Association*, 2000; 283: 2686-2692.

10. *Journal of the American Medical Association*, 2000; 284: 2689-2694.

10. *Journal of the American Medical Association*, 2000; 284: 2689-2694.

10. *Journal of the American Medical Association*, 2000; 284: 1039-1044.

15. *Journal of the American Medical Association*, 2000; 284: 2689-2694.



Land Ownership

.....

.....

County....Carbon.....

Farm Checked: Date 9-23-65

By Pete

STATE OF MONTANA
WATER CONSERVATION BOARD
Water Resources Survey

T. 4S.....R. 22E..... Plat No. 11.....

Photo No. 4CC-111

Legal Land Owner.....C. E. Roberts.....Address.....Joliet.....

Operator..... Same Address.....

Water is delivered by:— 1. Private System; 2. Ditch Company; 3. State Project; 4. Federal Project; 5. Irrigation District

[illegible]

NOTE: R—Denotes Regular Irrigation. F—Flood Irrigation.

Adequate Supply: Yes No Explain.....
Remarks.....

Proportionate Share.

River Basin.....

Also in: Plat No..... Twp..... Rge.....	Plat No..... Twp..... Rge.....	Plat No..... Twp..... Rge.....	Information From:
Plat No..... Twp..... Rge.....	Plat No..... Twp..... Rge.....	Plat No..... Twp..... Rge.....	O. P. Roberts

County.....Carbon.....

Farm Checked: Date.....10-8-65.....

By Pete

Legal Land Owner.....Gordon Rowland

Operator.....Same.

Water is delivered by:— 1. Private System;

STATE OF MONTANA
WATER CONSERVATION BOARD
Water Resources Survey

T. 4S.....R. 22E..... Plot No. 44.....

Photo No. 300-131

Address.....Joliet

Address.

4. Federal Project; 5. Irrigation District

[illegible]

NOTE: R—Denotes Regular Irrigation. F—Flood Irrigation.

Adequate Supply: Yes..... No..... Explain.


[illegible]

...River Basin

Also in: Plat No.....	Twp.....	Rge.....	Plat No.....	Twp.....	Rge.....	Plat No.....	Twp.....	Rge.....
Plat No.....	Twp.....	Rge.....	Plat No.....	Twp.....	Rge.....	Plat No.....	Twp.....	Rge.....

Information From:

Gordon Rowland



Land Ownership.....
.....
.....

County.....Carbon.....

Farm Checked: Date 9-13-65

By Pete

STATE OF MONTANA
WATER CONSERVATION BOARD
Water Resources Survey

T. 4S.....R. 22E..... Plat No. 11.....

Photo No. 3CC-133.....

Legal Land Owner.....William H. Saffell.....Address.....Joliet.....

Operator.....	Same.....	Address.....

Water is delivered by:— 1. Private System; 2. Ditch Company; 3. State Project; 4. Federal Project; 5. Irrigation District

[illegible]

NOTE: R—Denotes Regular Irrigation. F—Flood Irrigation.

Adequate Supply: Yes..... No..... Explain.....
Remarks.....

A-646

...River Basin

Also in: Plat No.	Twp.	Rge.	Plat No.	Twp.	Rge.	Plat No.	Twp.	Rge.
Plat No.	Twp.	Rge.	Plat No.	Twp.	Rge.	Plat No.	Twp.	Rge.

Information From:

Wm. Saffell

6	5	4	3	2	1
7	8	9	10	11	12
18	17	16	15	14	13
10	20	E 40 S 1/4 1050	22	23	24
30	29	28	27	26	25
31	32	33	34	35	36

Land Ownership

.....

.....