6	5	4	3	2	1
7	8	9	10	11	12
18	17	16	15	14	13
19	20	21	22	23	24
30	29	28	27	26	25
31	32	33	34	35	36

Land Ownership .....

F-1-A

County Carbon

Farm Checked: Date 7-8-65

By Ken

STATE OF MONTANA

WATER CONSERVATION BOARD

Water Resources Survey

T. 4S R. 23E Plat No. 12

Photo No. 3CC-253

Legal Land Owner W. C. Cook Address

Operator Larry Palmer Address Joliet

Water is delivered by:— 1. Private System; (2.) Ditch Company; 3. State Project; 4. Federal Project; 5. Irrigation District

App. No. Decree No.	NAME OF APPROPRIATOR TO WHOM DECREED	NAME OF STREAM	Date App. Date Priority	Miner's Inches	In Use	NAME OF DITCH (Water Delivered By)	No.	R/F	Present Irr. Acres	Irrigable Acres
See Co.		Rock Creek	12.50 Shares		Yes	New First Chance Ditch	2	R	74	0

NOTE: R—Denotes Regular Irrigation. F—Flood Irrigation.

Adequate Supply: Yes No Explain

Remarks

New First Chance Ditch Co. 12.50 Shares.

River Basin

Also in: Plat No. Twp. Rge.	Plat No. Twp. Rge.	Plat No. Twp. Rge.
Plat No. Twp. Rge.	Plat No. Twp. Rge.	Plat No. Twp. Rge.

Information From:

Larry Palmer

6	5	4	3	2	1
7	8	9	10	11	12
18	17	16	15	14	13
19	20	21	22	23	24
30	29	28	27	26	25
31	32	33	34	35	36

Land Ownership .....

F-1-A

County Granite T. 4S R.23E Plat No. 12

STATE OF MONTANA

WATER CONSERVATION BOARD

Water Resources Survey

Farm Checked: Date 8-5-65 Photo No. 1CC-11

By Ken

Legal Land Owner Charles A. Corkins Address

Operator V. H. Jensen Address Joliet

Water is delivered by:-- 1. Private System; 2. Ditch Company; 3. State Project; 4. Federal Project; 5. Irrigation District

App. No. Decree No.	NAME OF APPROPRIATOR TO WHOM DECREED	NAME OF STREAM	Date App. Date Priority	Miner's Inches	In Use	NAME OF DITCH (Water Delivered By)	No.	R/F	Present Irr. Acres	Irrigable Acres
See Co.		Rock Creek	37½ Shares		Yes	New Granite Ditch	2	R	64	0
See Ass'n			50 A.F.							
* A-1198	V. H. Corkins	Waste Water	4-5-07	80	No*					

NOTE: R—Denotes Regular Irrigation. F—Flood Irrigation.

Adequate Supply: Yes ..... No ..... Explain .....

Remarks

New Granite Ditch Co. 37½ Shares.

Rock Creek Water Users Ass'n. 50 Acre feet.

* Case #6309 Prevents use of this water right.

River Basin

Also in: Plat No.	Twp.	Rge.	Plat No.	Twp.	Rge.	Plat No.	Twp.	Rge.
Plat No.	Twp.	Rge.	Plat No.	Twp.	Rge.	Plat No.	Twp.	Rge.

Information From: Harold Jensen

6	5	4	3	2	1
7	8	9	10	11	12
18	17	16	15	14	13
19	20	21	22	23	24
30	29	28	27	26	25
31	32	33	34	35	36

Land Ownership

F-1-A

County Carbon

Farm Checked: Date 7-23-65

By Ken

STATE OF MONTANA
WATER CONSERVATION BOARD
Water Resources Survey

T 4S R 23E Plat No. 12

Photo No. 1CC-9

Legal Land Owner Roy M. Crismas, % B. Meyer Harris Address Laurel

Operator Earl Lindgren Address Joliet

Water is delivered by:— 1. Private System; 2. Ditch Company; 3. State Project; 4. Federal Project; 5. Irrigation District

App. No. Decree No.	NAME OF APPROPRIATOR TO WHOM DECREED	NAME OF STREAM	Date App. Date Priority	Miner's Inches	In Use	NAME OF DITCH (Water Delivered By)	No.	R/F	Present Irr. Acres	Irrigable Acres
D-278	W. J. Crismas	Rock Creek	6-1-97	150	Yes	Pickering Ditch	1	R	180	0
See Ass'n.			250 A F		Yes					
D-319	Surprise Ditch Co.	Rock Creek	7-5-98	585	162½	No				
A-943	W.S. Crismas	Slough	3-21-01	200	No					
A-1226	B. Meyer Harris, Adm.	Waste Water	3-1-36	All	No					
	Estate Bernice Harris &									
	Roy Crisman									
* A-1362	E. C. Whittington ?	Mine Water of K.J. Impt.								
		Co. Red Lodge	7-18-19	150	No	75-70				

NOTE: R—Denotes Regular Irrigation. F—Flood Irrigation.

Adequate Supply: Yes ..... No ..... Explain .....

Remarks

Rock Creek Water Users Ass'n. 250 Acre Feet.

* Bk. 3, Pg. 388, Wk., Bk. 31, P. 54, Quit Claim Record. BK. 7, P. 230, Affidavit Misc. Record. Bk. 56, P. 274, Deed Record

D-278, A-1362, ¼ Intrest Surprise Ditch 162½ MI

..... River Basin

Also in: Plat No. ..... Twp. ..... Rge.	Plat No. ..... Twp. ..... Rge.	Plat No. ..... Twp. ..... Rge. .....
Plat No. ..... Twp. ..... Rge.	Plat No. ..... Twp. ..... Rge.	Plat No. ..... Twp. ..... Rge. .....

Information From:

Earl Lindgren

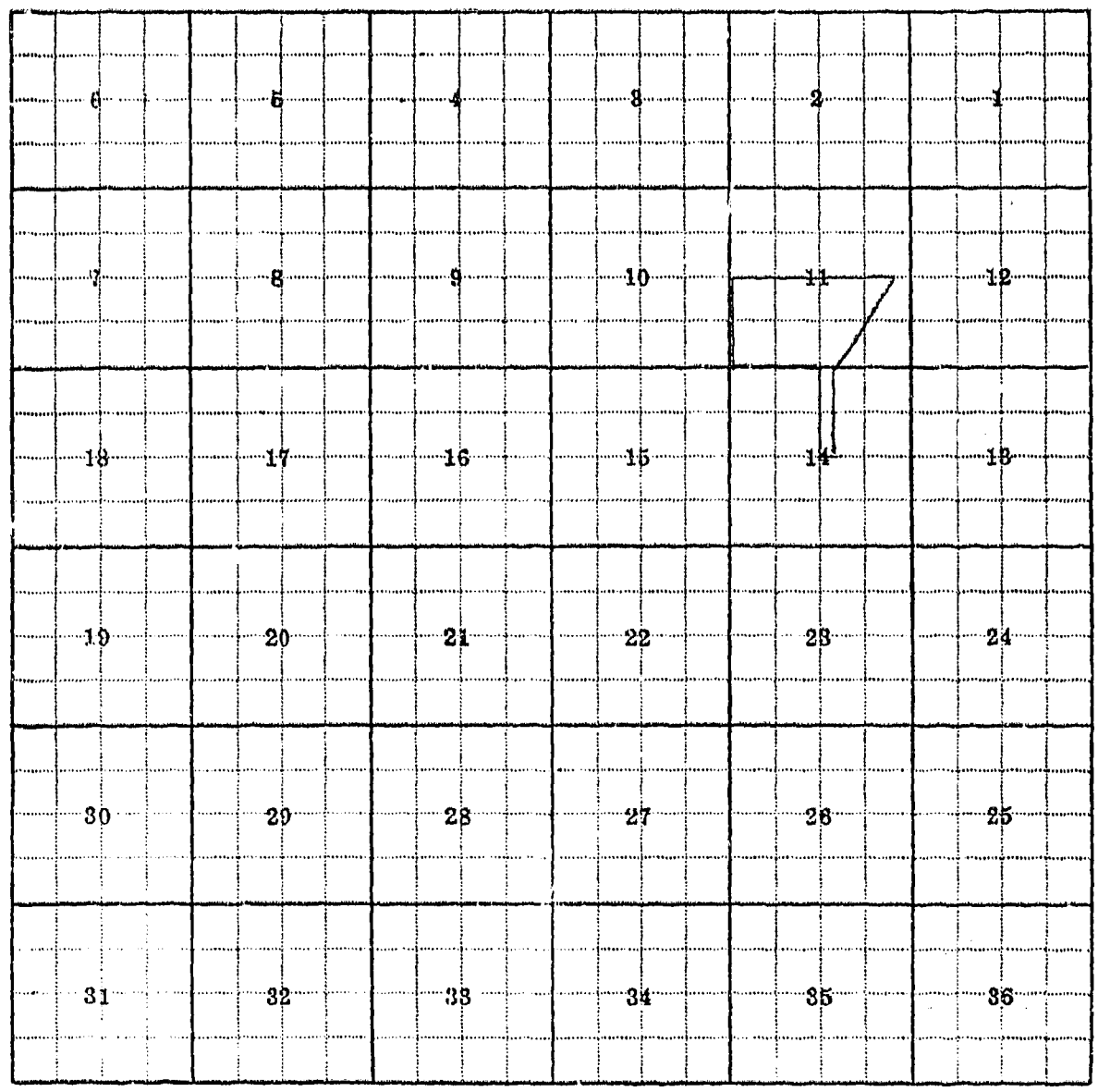

Land Ownership

F-1-A

County Carbon

Farm Checked: Date 9-22-65

By Pete

STATE OF MONTANA
WATER CONSERVATION BOARD
Water Resources Survey

T. 4S R. 23E Plat No. 12

Photo No. 3CC-251

Legal Land Owner Mary David Address Joliet

Operator Russell David Address

Water is delivered by:— 1. Private System; 2. Ditch Company; 3. State Project; 4. Federal Project; 5. Irrigation District

App. No. Decree No.	NAME OF APPROPRIATOR TO WHOM DECREED	NAME OF STREAM	Date App. Date Priority	Miner's Inches	In Use	NAME OF DITCH (Water Delivered By)	No.	R/F	Present Irr. Acres	Irrigable Acres
See Co.		Rock Creek	25 Shares		Yes	Last Chance Ditch	2	R	17	0

NOTE: R—Denotes Regular Irrigation. F—Flood Irrigation.

Adequate Supply: Yes ..... No ..... Explain .....

Remarks

Last Chance Ditch Co. 25 Shares.
Rock Creek Water Users Ass'n. 75 Shares.

River Basin

Also in: Plat No. Twp. Rge.	Plat No. Twp. Rge.	Plat No. Twp. Rge.
Plat No. Twp. Rge.	Plat No. Twp. Rge.	Plat No. Twp. Rge.

Information From:

Lester Ward

6	5	4	3	2	1
7	8	9	10	11	12
18	17	16	15	14	13
19	20	21	22	23	24
30	29	28	27	26	25
31	32	33	34	35	36

Land Ownership

F-1-A

County Carbon

Farm Checked: Date 9-22-65

By Pete

STATE OF MONTANA

WATER CONSERVATION BOARD

Water Resources Survey

T 4S R 23E Plat No. 12

Photo No. 30C-251

Legal Land Owner Russell David Address Joliet

Operator Same Address

Water is delivered by:— 1. Private System; 2. Ditch Company; 3. State Project; 4. Federal Project; 5. Irrigation District

App. No. Decree No.	NAME OF APPROPRIATOR TO WHOM DECREED	NAME OF STREAM	Date App. Date Priority	Miner's Inches	In Use	NAME OF DITCH (Water Delivered By)	No.	R/F	Present Irr. Acres	Irrigable Acres
Sec Co.		Rock Creek	20 Shares			Last Chance Ditch	2	R	8	0

NOTE: R—Denotes Regular Irrigation. F—Flood Irrigation.

Adequate Supply: Yes ..... No ..... Explain .....

Remarks

Last Chance Ditch Co. 20 Shares.

River Basin

Also in: Plat No. ..... Twp. ..... Rge.	Plat No. ..... Twp. ..... Rge.	Plat No. ..... Twp. ..... Rge. .....
Plat No. ..... Twp. ..... Rge.	Plat No. ..... Twp. ..... Rge.	Plat No. ..... Twp. ..... Rge. .....

Information From:

Lester Ward

6	5	4	3	2	1
7	8	9	10	11	12
18	17	16	15	14	13
19	20	21	22	23	24
30	29	28	27	26	25
31	32	33	34	35	36

Land Ownership

F-1-A

County Carbon

Form Checked: Date 8-24-6[illegible]

By Ken

STATE OF MONTANA
WATER CONSERVATION BOARD
Water Resources Survey

T. 4[illegible] R. 26E. Plat No. 12

Photo No. 100-54

Legal Land Owner Carl Davidson Address

Operator % John Foos Address Joliet

Water is delivered by:— 1. Private System; 2. Ditch Company; 3. State Project; 4. Federal Project; 5. Irrigation District

App. No. Decree No.	NAME OF APPROPRIATOR TO WHOM DECREED	NAME OF STREAM	Date App. Date Priority	Miner's Inches	In Use	NAME OF DITCH (Water Delivered By)	No.	R/F	Present Irr. Acres	Irrigable Acres
See Co.		Rock Creek	107 Shares							
See Ass'n.			100 A F							
D-178	Alice J. Webber	Rock Creek	6-10-93	137	107 Yes	Elbow Ditch	1	R	100	0

NOTE: R—Denotes Regular Irrigation. F—Flood Irrigation.

Adequate Supply: Yes No Explain

Remarks

* See Co. Elbow (Nutting) Ditch Co. 107 Shares (Have these Shares to carry Private Water.)
Rock Creek Water Users Ass'n. 100 A F

D-178 6-10-93 137") 107" John Foos
) 30" Adolph Dietz

River Basin

Also in: Plat No. Twp. Rge.	Plat No. Twp. Rge.	Plat No. Twp. Rge.
Plat No. Twp. Rge.	Plat No. Twp. Rge.	Plat No. Twp. Rge.

Information From:

John Foos

6	5	4	3	2	1
7	8	9	10	11	12
18	17	16	15	14	13
19	20	21	22	23	24
30	29	28	27	26	25
31	32	33	34	35	36

Land Ownership .....

F-1-A

County Carbon

Farm Checked: Date 9-20-65

By Ken

Legal Land Owner Helen Dean Address

Operator % Art Smith Address Joliet

T. 4S. R. 23E. Plat No. 12

Photo No. 100-11

STATE OF MONTANA
WATER CONSERVATION BOARD
Water Resources Survey

Water is delivered by:— 1. Private System; 2. Ditch Company; 3. State Project; 4. Federal Project; 5. Irrigation District

App. No. Decree No.	NAME OF APPROPRIATOR TO WHOM DECREED	NAME OF STREAM	Date App. Date Priority	Miner's Inches	In Use	NAME OF DITCH (Water Delivered By)	No.	R/F	Present Irr. Acres	Irrigable Acres
See Co.		Rock Creek	60 Shares		Yes	New Prosperity Ditch	2	R	56	0
See Ass'n.			100 A F							
A-1244	Albert I. Keller	Waste Water	9-24-32	All	No					
A-1241	Willis B. Jones	Waste & Seepage (Dietz	2-19-60	All	No					

NOTE: R—Denotes Regular Irrigation. F—Flood Irrigation.

Adequate Supply: Yes No Explain

Remarks

New Prosperity Ditch Co. 60 Shares.
Rock Creek Water Users Ass'n. 100 A F

River Basin

Also in: Plat No. Twp. Rge.	Plat No. Twp. Rge.	Plat No. Twp. Rge.
Plat No. Twp. Rge.	Plat No. Twp. Rge.	Plat No. Twp. Rge.

Information From:

Field Survey

6	5	4	3	2	1
7	8	9	10	11	12
18	17	16	15	14	13
19	20	21	22	23	24
30	29	28	27	26	25
31	32	33	34	35	36

Land Ownership

F-1-A

County Carbon

Farm Checked: Date 8-26-65

By Ken

STATE OF MONTANA
WATER CONSERVATION BOARD
Water Resources Survey

T. 4S R. 23E Plat No. 12

Photo No. 300-253

Legal Land Owner Florence Demaray Address

Operator Address

Water is delivered by:— 1. Private System; 2. Ditch Company; 3. State Project; 4. Federal Project; 5. Irrigation District

App. No. Decree No.	NAME OF APPROPRIATOR TO WHOM DECREED	NAME OF STREAM	Date App. Date Priority	Miner's Inches	In Use	NAME OF DITCH (Water Delivered By)	No.	R/F	Present Irr. Acres	Irrigable Acres
See Co.		Rock Creek	0-2 Shares		Yes	Last Chance Ditch	2	R	0.2	0

NOTE: R—Denotes Regular Irrigation. F—Flood Irrigation.

Adequate Supply: Yes No Explain

Remarks

Last Chance Ditch Co. 0.2 Shares.

River Basin

Also in: Plat No. Twp. Rge.	Plat No. Twp. Rge.	Plat No. Twp. Rge.
Plat No. Twp. Rge.	Plat No. Twp. Rge.	Plat No. Twp. Rge.

Information From:

Robert Brastrup

6	5	4	3	2	1
7	8	9	10	11	12
18	17	16	15	14	13
19	20	21	22	23	24
30	29	28	27	26	25
31	32	33	34	35	36

Land Ownership .....

F-1-A

County Carbon

Farm Checked: Date 8-9-65

By Ken

STATE OF MONTANA

WATER CONSERVATION BOARD

Water Resources Survey

T 4S R 23E Plat No. 12

Photo No. 1CC-58

Legal Land Owner Wilbur Dethlefsen Address Joliet

Operator Same Address

Water is delivered by:— (1) Private System; 2. Ditch Company; 3. State Project; 4. Federal Project; 5. Irrigation District

App. No. Decree No.	NAME OF APPROPRIATOR TO WHOM DECREED	NAME OF STREAM	Date App. Date Priority	Miner's Inches	In Use	NAME OF DITCH (Water Delivered By)	No.	F/F	Present Irr. Acres	Irrigable Acres
D-158	Martin B. Dutton	Rock Creek	7-1-93	138	Yes	Dutton Ditch	1	R	119	0

NOTE: R—Denotes Regular Irrigation. F—Flood Irrigation.

Adequate Supply: Yes..... No..... Explain.....

Remarks.....

.....River Basin.....

Also in: Plat No..... Twp..... Rge.....	Plat No..... Twp..... Rge.....	Plat No..... Twp..... Rge.....
Plat No..... Twp..... Rge.....	Plat No..... Twp..... Rge.....	Plat No..... Twp..... Rge.....

Information From:

Wilbur Dethlefsen

6	5	4	3	2	1
7	8	9	10	11	12
18	17	16	15	14	13
19	20	21	22	23	24
30	29	28	27	26	25
31	32	33	34	35	36

Land Ownership

F-1-A

County Carbon

Farm Checked: Date 8-12-65

By Ken

STATE OF MONTANA
WATER CONSERVATION BOARD
Water Resources Survey

T.[illegible] R.[illegible] Plat No. [illegible]

Photo No. 100-11, 56

Legal Land Owner Edward & Adolph Dietz Address Edgar

Operator Same Address

Water is delivered by:— 1. Private System; 2. Ditch Company; 3. State Project; 4. Federal Project; 5. Irrigation District

	App. No. Decree No.	NAME OF APPROPRIATOR TO WHOM DECREED	NAME OF STREAM	Date App. Date Priority	Miner's Inches	In Use	NAME OF DITCH (Water Delivered By)	No.	R/F	Present Irr. Acres	Irrigable Acres
A.	See Co.		Rock Creek	160 Shares							
B.	See Ass'n.			50 A F							
1.	D-177	Barto Vincent	Rock Creek	6-10-93	130	Yes	Elbow Ditch	1	R	148	0
2.	D-178	Alice Weber	" "	6-10-93	137	30 Yes					

NOTE: R—Denotes Regular Irrigation. F—Flood Irrigation.

Adequate Supply: Yes ..... No ..... Explain .....

Remarks

A. Elbow Ditch Co. (Nutting Ditch) 160 Shares. Have these shares to carry private water.

B. Rock Creek Water Users Ass'n. 50 A F

1. Bk. 52, P. 542 Homer Jensen - Edward & Adolph Dietz
2. Bk. 30, P. 375 & Bk. 63, P. 256 L. M. Gibson - Dietz

D-178 30" Adolph & Edward Dietz 107" - John Foos

River Basin

Also in: Plat No. ..... Twp. ..... Rge.	Plat No. ..... Twp. ..... Rge.	Plat No. ..... Twp. ..... Rge. .....
Plat No. ..... Twp. ..... Rge.	Plat No. ..... Twp. ..... Rge.	Plat No. ..... Twp. ..... Rge. .....

Information From:

Adolph Dietz

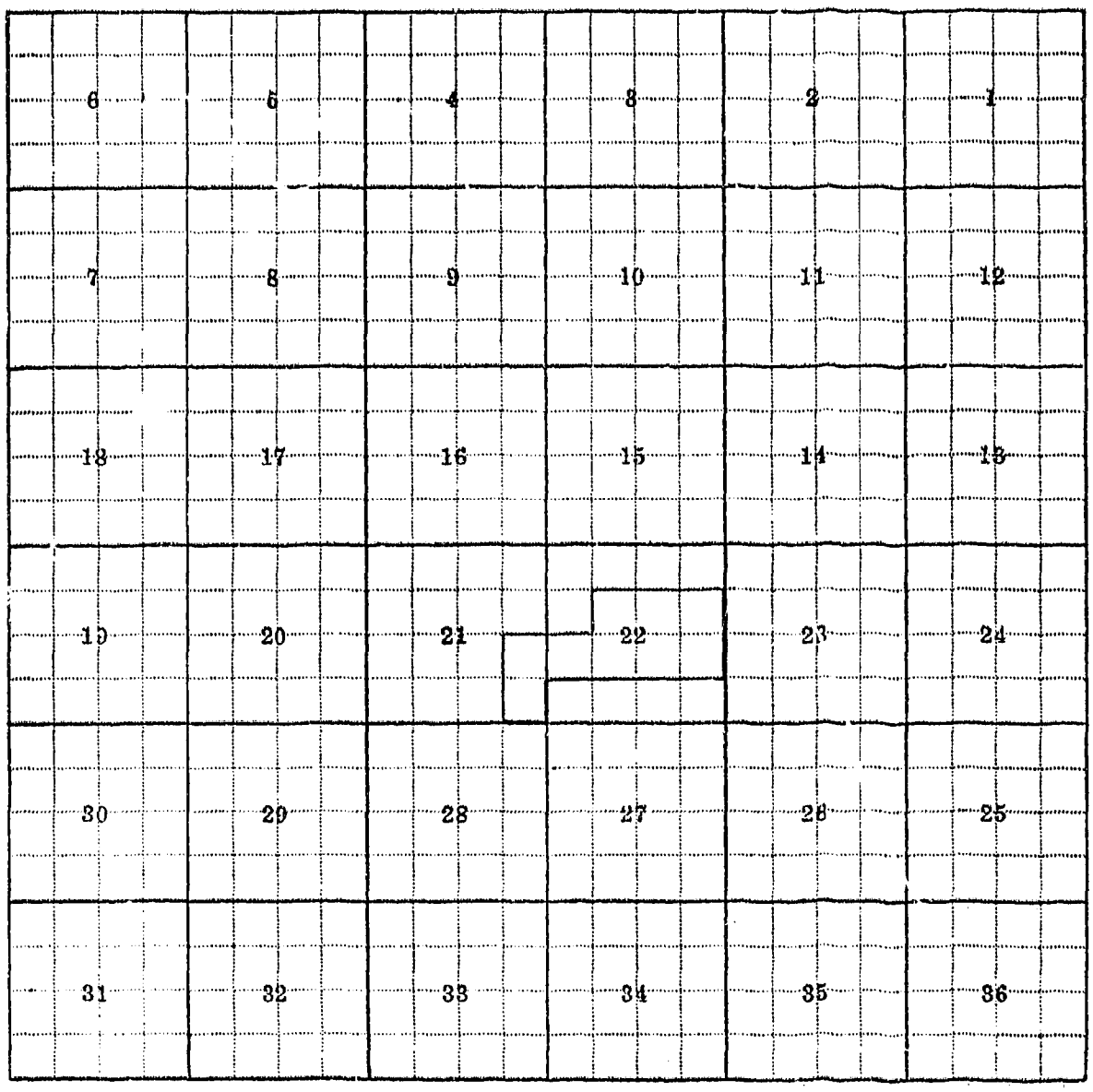

Land Ownership

F-1-A

County Carbon

Farm Checked: Date 7-9-65

By Ken

STATE OF MONTANA
WATER CONSERVATION BOARD
Water Resources Survey

T 4S R 23E Plat No. 12

Photo No. 100-56

Legal Land Owner John Dietz Address Joliet

Operator Address

Water is delivered by:— 1. Private System; 2. Ditch Company; 3. State Project; 4. Federal Project; 5. Irrigation District

App. No. Decree No.	NAME OF APPROPRIATOR TO WHOM DECREED	NAME OF STREAM	Date App. Date Priority	Miner's Inches	In Use	NAME OF DITCH (Water Delivered By)	No.	R/F	Present Irr. Acres	Irrigable Acres
See Co.		Rock Creek	121 Shares		Yes	New Prosperity Ditch	2	R	117	0
See Ass'n.			75 A F							

NOTE: R—Denotes Regular Irrigation. F—Flood Irrigation.

Adequate Supply: Yes ..... No ..... Explain .....

Remarks

New Prosperity Ditch Co. 121 Shares.
Rock Creek Water Users Ass'n. 75 Acre feet Supplement water.

River Basin

Also in: Plat No. ..... Twp. ..... Rge.	Plat No. ..... Twp. ..... Rge.	Plat No. ..... Twp. ..... Rge. .....
Plat No. ..... Twp. ..... Rge.	Plat No. ..... Twp. ..... Rge.	Plat No. ..... Twp. ..... Rge. .....

Information From:
John Dietz

6	5	4	3	2	1
7	8	9	10	11	12
18	17	16	15	14	13
19	20	21	22	23	24
30	29	28	27	26	25
31	32	33	34	35	36

Land Ownership .....

F-1-A

County Carbon

Farm Checked: Date 7-6-65

By Ken

STATE OF MONTANA
WATER CONSERVATION BOARD
Water Resources Survey

T. 4S R. 23E Plat No. 12

Photo No. 3CC-120; 4CC-65

Legal Land Owner Margaret Dietz Address

Operator Albert Dietz Address Edgar

Water is delivered by:— 1. Private System; (2.) Ditch Company; 3. State Project; 4. Federal Project; 5. Irrigation District

App. No. Decree No.	NAME OF APPROPRIATOR TO WHOM DECREED	NAME OF STREAM	Date App. Date Priority	Miner's Inches	In Use	NAME OF DITCH (Water Delivered By)	No.	R/F	Present Irr. Acres	Irrigable Acres
See Co.		Clarks Fork River	100 Shares		Yes	Edgar Canal	2	R	105	0

NOTE: R—Denotes Regular Irrigation. F—Flood Irrigation.

Adequate Supply: Yes No Explain

Remarks

Edgar Canal Co. 100 Shares.
Orchard Canal Co. 100 Shares.

River Basin

Also in: Plat No. Twp. Rge.	Plat No. Twp. Rge.	Plat No. Twp. Rge.
Plat No. Twp. Rge.	Plat No. Twp. Rge.	Plat No. Twp. Rge.

Information From:
Albert Dietz

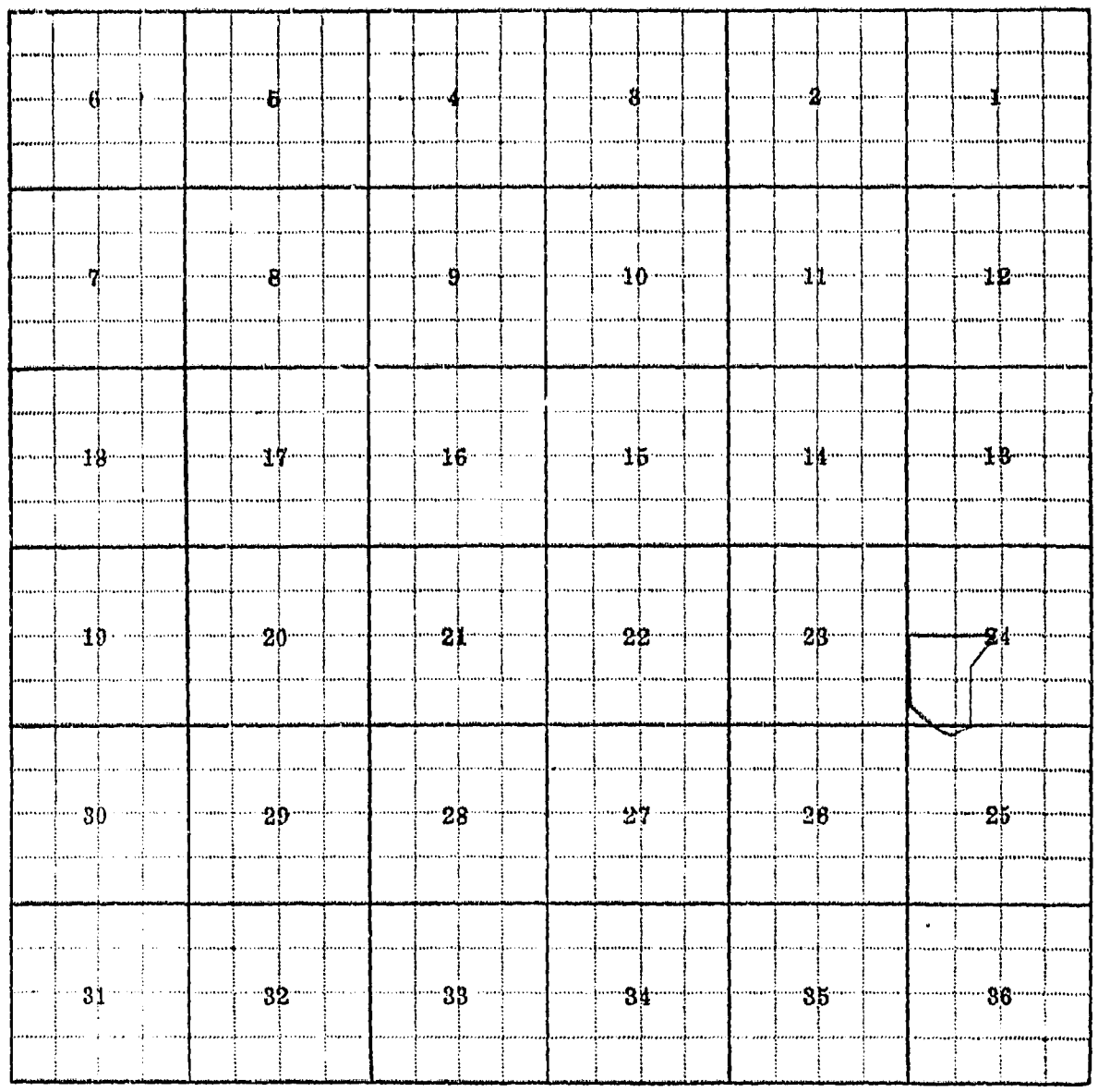

Land Ownership

F-1-A

County Carbon

Farm Checked: Date 9-14-65

By Ken

STATE OF MONTANA
WATER CONSERVATION BOARD
Water Resources Survey

T.4S R.23E Plat No. 12

Photo No. 1CC-58; 3CC-255

Legal Land Owner Ed Elmore Address Joliet

Operator Same Address

Water is delivered by:— 1. Private System; (2.) Ditch Company; 3. State Project; 4. Federal Project; 5. Irrigation District

App. No. Decree No.	NAME OF APPROPRIATOR TO WHOM DECREED	NAME OF STREAM	Date App. Date Priority	Miner's Inches	In Use	NAME OF DITCH (Water Delivered By)	No.	R/F	Present Irr. Acres	Irrigable Acres
See Co.		Rock Creek	167 Shares		Yes	Joliet Ditch	2	R	108	0

NOTE: R—Denotes Regular Irrigation. F—Flood Irrigation.

Adequate Supply: Yes No Explain

Remarks

Joliet Irrigation Co. 167 Shares.

River Basin

Also in: Plat No. Twp. Rge.	Plat No. Twp. Rge.	Plat No. Twp. Rge.
Plat No. Twp. Rge.	Plat No. Twp. Rge.	Plat No. Twp. Rge.

Information From:

Ed Elmore

6	5	4	3	2	1
7	8	9	10	11	12
18	17	16	15	14	13
19	20	21	22	23	24
30	29	28	27	26	25
31	32	33	34	35	36

Land Ownership.....

F-1-A

County Carbon

Farm Checked: Date 9-14-65

By Ken

STATE OF MONTANA

WATER CONSERVATION BOARD

Water Resources Survey

T. 4S R. 23E Plat No. 12

Photo No. 1CC-9

Legal Land Owner J. N. Elmore Address

Operator Herman Elmore Address Silesia

Water is delivered by:— 1. Private System; 2. Ditch Company; 3. State Project; 4. Federal Project; 5. Irrigation District

App. No. Decree No.	NAME OF APPROPRIATOR TO WHOM DECREED	NAME OF STREAM	Date App. Date Priority	Miner's Inches	In Use	NAME OF DITCH (Water Delivered By)	No.	R/F	Present Irr. Acres	Irrigable Acres
D-345	W. A. Sutton	Rock Creek	6-7-00	105	Yes	Free Silver Ditch	1	R	99	0
* D-285	W. H. Baker	" "	7-2-98	60	7 Yes					
See Co.			½ Shares							
A-1178	Ivey R. Allen	Waste Water	6-15-37	100	No					
A-1179	" " "	Springs & Seepage	6-1-61	30	No					

NOTE: R—Denotes Regular Irrigation. F—Flood Irrigation.

Adequate Supply: Yes ..... No ..... Explain .....

Remarks

* D-285 W. H. Baker 53" Clarence Wight
7" J. N. Elmore

Free Silver Ditch Co. ½ Shares

River Basin

Also in: Plat No. ..... Twp. ..... Rge.	Plat No. ..... Twp. ..... Rge.	Plat No. ..... Twp. ..... Rge. .....
Plat No. ..... Twp. ..... Rge.	Plat No. ..... Twp. ..... Rge.	Plat No. ..... Twp. ..... Rge. .....

Information From:

Herman Elmore

6	5	4	3	2	1
7	8	9	10	11	12
18	17	16	15	14	13
19	20	21	22	23	24
30	29	28	27	26	25
31	32	33	34	35	36

Land Ownership

County Carbon

Farm Checked: Date 9-14-65

By Ken

STATE OF MONTANA
WATER CONSERVATION BOARD
Water Resources Survey

T. 4S R. 23E Plat No. 12

Photo No. 100-9

Legal Land Owner J. N. Elmore Address

Operator % Afred E. Robinson Address

Water is delivered by:— 1. Private System; 2. Ditch Company; 3. State Project; 4. Federal Project; 5. Irrigation District

App. No. Decree No.	NAME OF APPROPRIATOR TO WHOM DECREED	NAME OF STREAM	Date App. Date Priority	Miner's Inches	In Use	NAME OF DITCH (Water Delivered By)	No.	R/F	Present Irr. Acres	Irrigable Acres
See Ass'n.			25 A F			Free Silver	1	R		0

NOTE: R—Denotes Regular Irrigation. F—Flood Irrigation.

Adequate Supply: Yes No Explain

Remarks

Rock Creek Water Users Ass'n. 25 A F

River Basin

Also in: Plat No. Twp. Rge.	Plat No. Twp. Rge.	Plat No. Twp. Rge.
Plat No. Twp. Rge.	Plat No. Twp. Rge.	Plat No. Twp. Rge.

Information From:
Herman Elmore

6	5	4	3	2	1
7	8	9	10	11	12
18	17	16	15	14	13
19	20	21	22	23	24
30	29	28	27	26	25
31	32	33	34	35	36

Land Ownership

F-1-A

County Carbon

STATE OF MONTANA

T 4S R 23E Plat No. 12

Farm Checked: Date 9-21-65

WATER CONSERVATION BOARD

Water Resources Survey

Photo No. 1CC-58

By Ken

Legal Land Owner Jay Emmett Address Joliet

Operator Address

Water is delivered by:— (1) Private System; 2. Ditch Company; 3. State Project; 4. Federal Project; 5. Irrigation District

App. No. Decree No.	NAME OF APPROPRIATOR TO WHOM DECREED	NAME OF STREAM	Date App. Date Priority	Miner's Inches	In Use	NAME OF DITCH (Water Delivered By)	No.	R/F	Present Irr. Acres	Irrigable Acres
D-287	Jessie L. Blue	Rock Creek	6-30-98	130	65 Yes	Dutton Ditch	1	R	23	0

NOTE: R—Denotes Regular Irrigation. F—Flood Irrigation.

Adequate Supply: Yes No Explain

Remarks

D-287 6-30-98 130" 65" C. R. Sherbono
65" Jay Emmett

River Basin

Also in: Plat No. Twp. Rge.	Plat No. Twp. Rge.	Plat No. Twp. Rge.
Plat No. Twp. Rge.	Plat No. Twp. Rge.	Plat No. Twp. Rge.

Information From:

Jay Emmett

6	5	4	3	2	1
7	8	9	10	11	12
18	17	16	15	14	13
19	20	21	22	23	24
30	29	28	27	26	25
31	32	33	34	35	36

Land Ownership.....

F-1-A

County Carbon

Farm Checked: Date 8-21-65

By Ken

STATE OF MONTANA

WATER CONSERVATION BOARD

Water Resources Survey

T 4S R 23E Plat No 12

Photo No 1CC-13

Legal Land Owner Henrietta Epperson Address

Operator John Foos Address Joliet

Water is delivered by:— 1. Private System; (2.) Ditch Company; 3. State Project; 4. Federal Project; 5. Irrigation District

App. No. Decree No.	NAME OF APPROPRIATOR TO WHOM DECREED	NAME OF STREAM	Date App. Date Priority	Miner's Inches	In Use	NAME OF DITCH (Water Delivered By)	No.	R/F	Present Irr. Acres	Irrigable Acres
See Co.		Rock Creek	75 Shares		Yes	Elbow Ditch	2	R	62	0
See Ass'n.			25 A F		Yes					

NOTE: R—Denotes Regular Irrigation. F—Flood Irrigation.

Adequate Supply: Yes ..... No ..... Explain .....

Remarks

Elbow Ditch Co. 75 Shares.

Rock Creek Water Users Ass'n. 25 A F

River Basin

Also in: Plat No. ..... Twp. ..... Rge.	Plat No. ..... Twp. ..... Rge.	Plat No. ..... Twp. ..... Rge. .....
Plat No. ..... Twp. ..... Rge.	Plat No. ..... Twp. ..... Rge.	Plat No. ..... Twp. ..... Rge. .....

Information From:

John Foos

6	5	4	3	2	1
7	8	9	10	11	12
18	17	16	15	14	13
19	20	21	22	23	24
30	29	28	27	26	25
31	32	33	34	35	36

Land Ownership

F-1-A

County Carbon

Farm Checked: Date 7-2-65

By Ken

STATE OF MONTANA
WATER CONSERVATION BOARD
Water Resources Survey

T 4S R 23E Flat No. 12

Photo No. 2CC-118

Legal Land Owner George Evertz Address

Operator % G. A. Litton (Louis Stahl) Renting Address

Water is delivered by:— 1. Private System; (2.) Ditch Company; 3. State Project; 4. Federal Project; 5. Irrigation District

App. No. Decree No.	NAME OF APPROPRIATOR TO WHOM DECREED	NAME OF STREAM	Date App. Date Priority	Miner's Inches	In Use	NAME OF DITCH (Water Delivered By)	No.	R/F	Present Irr. Acres	Irrigable Acres
See C		Clarks Fork River	100 Shares		Yes	Edgar Canal	2	R	58	0

NOTE: R—Denotes Regular Irrigation. F—Flood Irrigation.

Adequate Supply: Yes No Explain

Remarks

Edgar Canal Co. 100 Shares

Orchard Canal Co. 58 Shares

River Basin

Also in: Plat No. Twp. Rge.	Plat No. Twp. Rge.	Plat No. Twp. Rge.
Plat No. Twp. Rge.	Plat No. Twp. Rge.	Plat No. Twp. Rge.

Information From:

Louis Stahl

6	5	4	3	2	1
7	8	9	10	11	12
18	17	16	15	14	13
19	20	21	22	23	24
30	29	28	27	26	25
31	32	33	34	35	36

Land Ownership .....

F-1-A

County Carbon

Farm Checked: Date 8-16-65

By ken

STATE OF MONTANA
WATER CONSERVATION BOARD
Water Resources Survey

T. 4S. R. 23E. Plat No. 12

Photo No. 100-58

Legal Land Owner Josephine Forquer Address

Operator Chester Jensen Address Joliet

Water is delivered by:— 1. Private System; 2. Ditch Company; 3. State Project; 4. Federal Project; 5. Irrigation District

App. No. Decree No.	NAME OF APPROPRIATOR TO WHOM DECREED	NAME OF STREAM	Date App. Date Priority	Miner's Inches	In Use	NAME OF DITCH (Water Delivered By)	No.	R/F	Present Irr. Acres	Irrigable Acres
D-215	Lizzie M. Dickey	Rock Creek	6-20-95	125	Yes	Pickering Ditch	1	R	71	0
See Ass'n.			75 A F							
A-613A	Josephine M. Forquer	Waste-First Chance Dit.	1915	100	No					
A-1043A	" " "	Unnamed Spring	12-1-50	50	No					

NOTE: R—Denotes Regular Irrigation. F—Flood Irrigation.

Adequate Supply: Yes No Explain

Remarks

Rock Creek Water Users Ass'n. 75 Acre feet.

River Basin

Also in: Plat No. Twp. Rge.	Plat No. Twp. Rge.	Plat No. Twp. Rge.
Plat No. Twp. Rge.	Plat No. Twp. Rge.	Plat No. Twp. Rge.

Information From:

Chester Jensen

6	5	4	3	2	1
7	8	9	10	11	12
18	17	16	15	14	13
19	20	21	22	23	24
30	29	28	27	26	25
31	32	33	34	35	36

Land Ownership _____

_____

_____

F-1-A

County Carbon

Farm Checked: Date 7-20-65

By Ken

STATE OF MONTANA
WATER CONSERVATION BOARD
Water Resources Survey

T. 4S R. 23E Plat No. 12

Photo No. JCC-56

Legal Land Owner J. G. Frank Address

Operator % Alex Frank Address Joliet

Water is delivered by:— 1. Private System; 2. Ditch Company; 3. State Project; 4. Federal Project; 5. Irrigation District

App. No. Decree No.	NAME OF APPROPRIATOR TO WHOM DECREED	NAME OF STREAM	Date App. Date Priority	Miner's Inches	In Use	NAME OF DITCH (Water Delivered By)	No.	R/F	Present Irr. Acres	Irrigable Acres
See Co.		Rock Creek	18.75 Shares		Yes	New First Chance Ditch	2	R	157	0

NOTE: R—Denotes Regular Irrigation. F—Flood Irrigation.

Adequate Supply: Yes No Explain

Remarks

New First Chance Ditch Co. 18.75 Shares.

River Basin

Also in: Plat No. Twp. Rge.	Plat No. Twp. Rge.	Plat No. Twp. Rge.
Plat No. Twp. Rge.	Plat No. Twp. Rge.	Plat No. Twp. Rge.

Information From:

Alex Frank

6	5	4	3	2	1
7	8	9	10	11	12
18	17	16	15	14	13
19	20	21	22	23	24
30	29	28	27	26	25
31	32	33	34	35	36

Land Ownership.....

F-1-A

County Carbon

Farm Checked: Date 7-22-65

By Ken

STATE OF MONTANA
WATER CONSERVATION BOARD
Water Resources Survey

T 4S R 23E Plat No. 12

Photo No. 100-9

Legal Land Owner Phillip Frank Address Joliet

Operator Same Address

Water is delivered by:— 1. Private System; (2) Ditch Company; 3. State Project; 4. Federal Project; 5. Irrigation District

App. No. Decree No.	NAME OF APPROPRIATOR TO WHOM DECREED	NAME OF STREAM	Date App. Date Priority	Miner's Inches	In Use	NAME OF DITCH (Water Delivered By)	No.	R/F	Present Irr. Acres	Irrigable Acres
See Co.		Rock Creek	37.50 Shares		Yes	New First Chance Ditch	2	R	194	0

NOTE: R—Denotes Regular Irrigation. F—Flood Irrigation.

Adequate Supply: Yes..... No..... Explain.....

Remarks

New First Chance Ditch Co. 37.50 Shares.

River Basin

Also in: Plat No. Twp. Rge.	Plat No. Twp. Rge.	Plat No. Twp. Rge.
Plat No. Twp. Rge.	Plat No. Twp. Rge.	Plat No. Twp. Rge.

Information From:

Phillip Frank

6	5	4	3	2	1
7	8	9	10	11	12
18	17	16	15	14	13
19	20	21	22	23	24
30	29	28	27	26	25
31	32	33	34	35	36

Land Ownership .....

F-1-A

County Carbon

Farm Checked: Date 9-8-65

By Ken

STATE OF MONTANA
WATER CONSERVATION BOARD
Water Resources Survey

T. R.23E. Plat No 12

Photo No. 100-13

Legal Land Owner Herman Funk Address

Operator Address

Water is delivered by:— 1. Private System; 2. Ditch Company; 3. State Project; 4. Federal Project; 5. Irrigation District

App. No. Decree No.	NAME OF APPROPRIATOR TO WHOM DECREED	NAME OF STREAM	Date App. Date Priority	Miner's Inches	In Use	NAME OF DITCH (Water Delivered By)	No.	R/F	Present Irr. Acres	Irrigable Acres
A-320	William G. Schell	Elbow Creek	6-17-07	60	No					

NOTE: R—Denotes Regular Irrigation. F—Flood Irrigation.

Adequate Supply: Yes No Explain

Remarks

River Basin

Also in: Plat No. Twp. Rge.	Plat No. Twp. Rge.	Plat No. Twp. Rge.
Plat No. Twp. Rge.	Plat No. Twp. Rge.	Plat No. Twp. Rge.

Information From:

Field Survey

6	5	4	3	2	1
7	8	9	10	11	12
18	17	16	15	14	13
19	20	21	22	23	24
30	29	28	27	26	25
31	32	33	34	35	36

Land Ownership

F-1-A

County Carbon

Farm Checked: Date 8-3-65

By Ken

STATE OF MONTANA
WATER CONSERVATION BOARD
Water Resources Survey

T. 4S R. 28E Plat No. 12

Photo No. 100-58

Legal Land Owner M. E. Garrett Address Joliet

Operator Same Address

Water is delivered by:— (1) Private System; 2. Ditch Company; 3. State Project; 4. Federal Project; 5. Irrigation District

App. No. Decree No.	NAME OF APPROPRIATOR TO WHOM DECREED	NAME OF STREAM	Date App. Date Priority	Miner's Inches	In Use	NAME OF DITCH (Water Delivered By)	No.	R/F	Present Irr. Acres	Irrigable Acres
* D-316	Levi Pruiett	Rock Creek	7-2-98	90	Yes	Clawson Ditch	1	R	74	0
See Ass'n.			150 A F							

NOTE: R—Denotes Regular Irrigation. F—Flood Irrigation.

Adequate Supply: Yes ..... No ..... Explain .....

Remarks .....

Rock Creek Water Users Ass'n. 50
50
50

* Irrigates Pasture land only.

..... River Basin .....

Also in: Plat No. ..... Twp. ..... Rge.	Plat No. ..... Twp. ..... Rge.	Plat No. ..... Twp. ..... Rge. .....
Plat No. ..... Twp. ..... Rge.	Plat No. ..... Twp. ..... Rge.	Plat No. ..... Twp. ..... Rge. .....

Information From:
M. E. Garrett

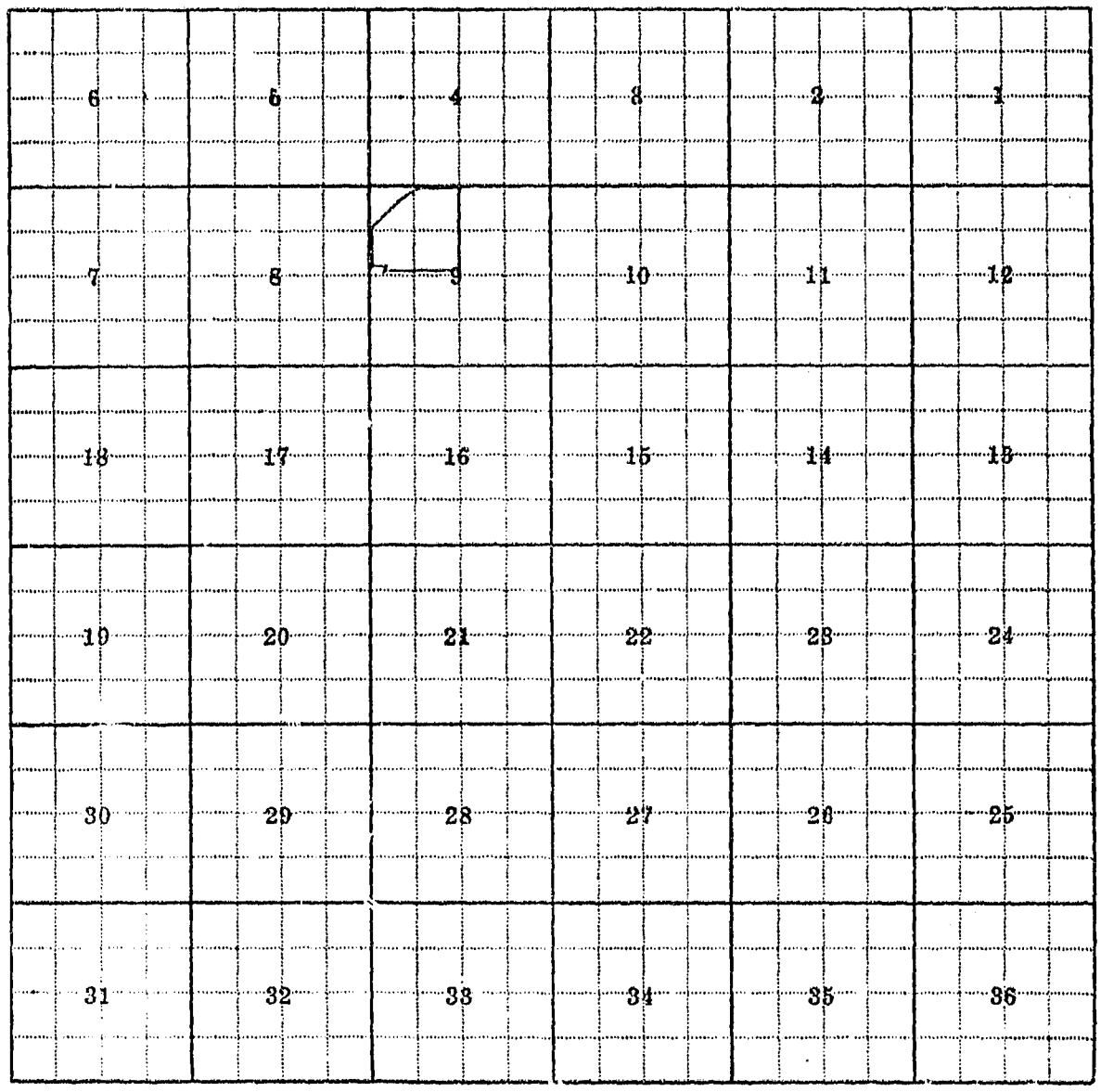

Land Ownership

F-1-A

County Carbon

Farm Checked: Date 8-1-65

By Ken

STATE OF MONTANA

WATER CONSERVATION BOARD

Water Resources Survey

T 4S R 23E Plat No. 12

Photo No. 100-58

Legal Land Owner M. E. Garrett Address Joliet

Operator S. E. Wilcox Address

Water is delivered by:— (1.) Private System; 2. Ditch Company; 3. State Project; 4. Federal Project; 5. Irrigation District

App. No. Decree No.	NAME OF APPROPRIATOR TO WHOM DECREED	NAME OF STREAM	Date App. Date Priority	Miner's Inches	In Use	NAME OF DITCH (Water Delivered By)	No.	R/F	Present Irr. Acres	Irrigable Acres
D-211	Carbon County	Rock Creek	6-20-95	150	Yes	Young Pickering D.	1	R	135	0
See Ass'n.			200 A F							

NOTE: R—Denotes Regular Irrigation. F—Flood Irrigation.

Adequate Supply: Yes..... No..... Explain.....

Remarks.....

Rock Creek Water Users Ass'n. 200 A F

.....River Basin.....

Also in: Plat No. Twp. Rge.	Plat No. Twp. Rge.	Plat No. Twp. Rge.
Plat No. Twp. Rge.	Plat No. Twp. Rge.	Plat No. Twp. Rge.

Information From:

M. E. Garrett

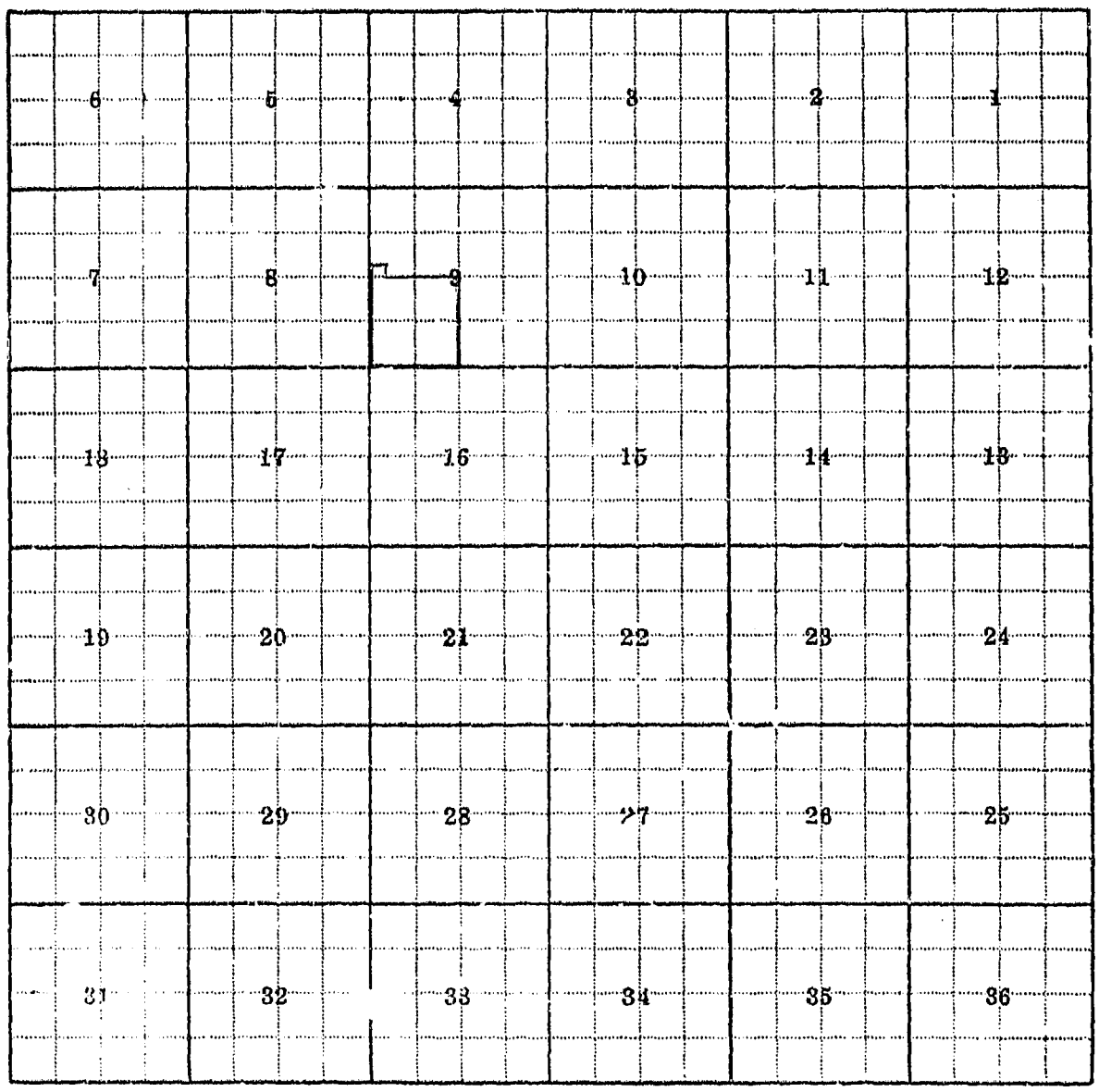

Land Ownership

F-1-A

County Carbon

Farm Checked: Date 9-20-65

By Ken

STATE OF MONTANA
CONSERVATION BOARD
ter Resources Survey

T 4S R 23E Plat No. 12

Photo No. 1CC-11

Legal Land Owner Robert Garst Address Edgar

Operator Address

Water is delivered by:— 1. Private System; 2. Ditch Company; 3. State Project; 4. Federal Project; 5. Irrigation District

App. No. Decree No.	NAME OF APPROPRIATOR TO WHOM DECREED	NAME OF STREAM	Date App. Date Priority	Miner's Inches	In Use	NAME OF DITCH (Water Delivered By)	No.	R/F	Present Irr. Acres	Irrigable Acres
See Co.		Rock Creek	½ Share		Yes	New Prosperity	2	R	½	0

NOTE: R—Denotes Regular Irrigation. F—Flood Irrigation.

Adequate Supply: Yes No Explain

Remarks

New Prosperity Ditch Co. ½ Share.

River Basin

Also in: Plat No Twp Rge	Plat No Twp Rge	Plat No Twp Rge
Plat No Twp Rge	Plat No Twp Rge	Plat No Twp Rge

Information From:

Field Survey

6	5	4	3	2	1
7	8	9	10	11	12
18	17	16	15	14	13
19	20	21	22	23	24
30	29	28	27	26	25
31	32	33	34	35	36

Land Ownership .....

F-1-A

County Carbon

Farm Checked: Date 8-17-65

By Ken

STATE OF MONTANA
WATER CONSERVATION BOARD
Water Resources Survey

T 4S R 23E Plat No. 12

Photo No. 100-54

Legal Land Owner Marvin Gauger Address

Operator % Herman Mallek Address Fromberg

Water is delivered by:— 1. Private System; 2. Ditch Company; 3. State Project; 4. Federal Project; 5. Irrigation District

App. No. Decree No.	NAME OF APPROPRIATOR TO WHOM DECREED	NAME OF STREAM	Date App. Date Priority	Miner's Inches	In Use	NAME OF DITCH (Water Delivered By)	No.	R/F	Present Irr. Acres	Irrigable Acres
See Co.		Rock Creek	25 Shares		Yes	Last Chance Ditch	2	R	56	0
See Ass'n.			20 A F							

NOTE: R--Denotes Regular Irrigation. F--Flood Irrigation.

Adequate Supply: Yes No Explain

Remarks

Last Chance Ditch 25 Shares.
Rock Creek Water Users Ass'n. 20 Acre feet.

River Basin

Also in: Plat No. Twp. Rge.	Plat No. Twp. Rge.	Plat No. Twp. Rge.
Plat No. Twp. Rge.	Plat No. Twp. Rge.	Plat No. Twp. Rge.

Information From:
Herman Mallek

6	5	4	3	2	1
7	8	9	10	11	12
18	17	16	15	14	13
19	20	21	22	23	24
30	29	28	27	26	25
31	32	33	34	35	36

Land Ownership .....

F-1-A

County Carbon

STATE OF MONTANA
WATER CONSERVATION BOARD
Water Resources Survey

T. 4S R. 23E Plat No. 12

Farm Checked: Date 9-24-65

Photo No. 100-9

By Ken

Legal Land Owner William K. Gibson, et ux Address Silesia

Operator Same Address

Water is delivered by:— 1. Private System; 2. Ditch Company; 3. State Project; 4. Federal Project; 5. Irrigation District

	App. No. Decree No.	NAME OF APPROPRIATOR TO WHOM DECREED	NAME OF STREAM	Date App. Date Priority	Miner's Inches	In Use	NAME OF DITCH (Water Delivered By)	No.	R/F	Present Irr. Acres	Irrigable Acres
	D-300	John R. Clawson	Rock Creek	7-2-98	150	75	Clawson Ditch	1	R	125	0
A.	D-249	O. S. Chilcott	" "	6-5-96	149	75					
	See Ass'n.			250 A F		Yes					
B.	See Co.		East Rosebud River		100	90					

NOTE: R—Denotes Regular Irrigation. F—Flood Irrigation.

Adequate Supply: Yes..... No..... Explain.....

Remarks

A. D-249 6-5-96 149") 75" W. K. Gibson
") 74" R. A. Nutting

B. Buys 100 M.I. Water from Weast Irrig. Co. Inc.
Rock Creek Water Users Ass'n. 250 A F

D-300 7-2-98 150) 75" W. K. Gibson
) 75" Johnson (James Ussin)

River Basin

Also in: Plat No. Twp. Rge.	Plat No. Twp. Rge.	Plat No. Twp. Rge.
Plat No. Twp. Rge.	Plat No. Twp. Rge.	Plat No. Twp. Rge.

Information From:
William Gibson

6	5	4	3	2	1
7	8	9	10	11	12
18	17	16	15	14	13
19	20	21	22	23	24
30	29	28	27	26	25
31	32	33	34	35	36

Land Ownership

F-1-A

County Carbon

STATE OF MONTANA
WATER CONSERVATION BOARD
Water Resources Survey

T. 4S R 23E Plat No. 12

Farm Checked: Date 8-16-65

Photo No. 1CC-54

By Ken

Legal Land Owner Raymond Goodwin Address

Operator % George Thormahlen Address Joliet

Water is delivered by:— 1. Private System; 2. Ditch Company; 3. State Project; 4. Federal Project; 5. Irrigation District

	App. No. Decree No.	NAME OF APPROPRIATOR TO WHOM DECREED	NAME OF STREAM	Date App. Date Priority	Miner's Inches	In Use	NAME OF DITCH (Water Delivered By)	No.	R/F	Present Irr. Acres	Irrigable Acres
A.	See Co.		Rock Creek	49.5 Shares		Yes	Elbow Ditch	2	R	21	0
B.	See Co.		Clarks Fork River	77 Shares		Yes	Bartlett Canal			126	0
C.	See Ass'n.			100 A F		Yes					
	A-1222	Raymond W. & Mary A. Goodwin	Waste & Seepage	1-4-61	All	No					

NOTE: R—Denotes Regular Irrigation. F—Flood Irrigation.

Adequate Supply: Yes No Explain

Remarks

A. Elbow Ditch Co. 49.5 Shares.
B. Bartlett Canal Co. 77 Shares.
C. Rock Creek Water Users Ass'n. 100 A F

River Basin

Also in: Plat No. Twp. Rge.	Plat No. Twp. Rge.	Plat No. Twp. Rge.
Plat No. Twp. Rge.	Plat No. Twp. Rge.	Plat No. Twp. Rge.

Information From:
George Thormahlen

6	5	4	3	2	1
7	8	9	10	11	12
18	17	16	15	14	13
19	20	21	22	23	24
30	29	28	27	26	25
31	32	33	34	35	36

Land Ownership .....

F-1-A

County Carbon

Farm Checked: Date 9-16-65

By Ken

STATE OF MONTANA
WATER CONSERVATION BOARD
Water Resources Survey

T 4S R 23E Plat No. 12

Photo No. 100-13

Legal Land Owner Alex Gradwohl Address Edgar

Operator Same Address

Water is delivered by:— 1. Private System, 2. Ditch Company; 3. State Project; 4. Federal Project; 5. Irrigation District

App. No. Decree No.	NAME OF APPROPRIATOR TO WHOM DECREED	NAME OF STREAM	Date App. Date Priority	Miner's Inches	In Use	NAME OF DITCH (Water Delivered By)	No.	R/F	Present Irr. Acres	Irrigable Acres
See Co.		Rock Creek	62.5 Shares		Yes	New Prosperity	2	R	78	0
See As	n.		100 A F							
			5-1-30							
A-1194	Axel Carlson	Waste Water	~~5-11-34~~	100						
A-1341	Leonard F. Thornton	Waste (Nutting & Elbow Ditch)	7-14-10	100						

NOTE: R—Denotes Regular Irrigation. F—Flood Irrigation.

Adequate Supply: Yes ..... No ..... Explain .....

Remarks

New Prosperity Ditch Co. 62.5 Shares.
Rock Creek Water Users Ass'n. 100 A F

River Basin

Also in: Plat No. Twp. Rge.	Plat No. Twp. Rge.	Plat No. Twp. Rge.
Plat No. Twp. Rge.	Plat No. Twp. Rge.	Plat No. Twp. Rge.

Information From:
Alex Gradwohl

6	5	4	3	2	1
7	8	9	10	11	12
18	17	16	15	14	13
19	20	21	22	23	24
30	29	28	27	26	25
31	32	33	34	35	36

Land Ownership.....

F-1-A

County Carbon

Farm Checked: Date 8-4-65

By ken

STATE OF MONTANA
WATER CONSERVATION BOARD
Water Resources Survey

T. [illegible] R. [illegible] Plat No. [illegible]

Photo No. 1CC-56

Legal Land Owner Dean M. Grewell Address

Operator % Robert Vogt Address Joliet

Water is delivered by:— 1. Private System; 2. Ditch Company; 3. State Project; 4. Federal Project; 5. Irrigation District

App. No. Decree No.	NAME OF APPROPRIATOR TO WHOM DECREED	NAME OF STREAM	Date App. Date Priority	Miner's Inches	In Use	NAME OF DITCH (Water Delivered By)	No.	R/F	Present Irr. Acres	Irrigable Acres
Sue Co.		Rock Creek	150 Shares		Yes	New Granite Ditch	2	R	151	0
See Ass'n.			100 A F							
A-1224	E. L. Grewell	Drain Water from Joliet	11-25-35	100	No					
A-1225	" "		1-2-36	100	No					

NOTE: R—Denotes Regular Irrigation. F—Flood Irrigation.

Adequate Supply: Yes ..... No ..... Explain .....

Remarks

New Granite Ditch Co. 150 Shares.
Rock Creek Water Users Ass'n. 100 A.F.

River Basin

Also in: Plat No. ..... Twp. ..... Rge.	Plat No. ..... Twp. ..... Rge.	Plat No. ..... Twp. ..... Rge. .....
Plat No. ..... Twp. ..... Rge.	Plat No. ..... Twp. ..... Rge.	Plat No. ..... Twp. ..... Rge. .....

Information From:
Robert Vogt

6	5	4	3	2	1
7	8	9	10	11	12
18	17	16	15	14	13
19	20	21	22	23	24
30	29	28	27	26	25
31	32	33	34	35	36

Land Ownership .....

F-1-A

County Carbon

Farm Checked: Date 8-11-65

By Ken

STATE OF MONTANA
WATER CONSERVATION BOARD
Water Resources Survey

T 4S R 23E Plat No. 12

Photo No. 1CC-13

Legal Land Owner Gross Brothers Address Edgar

Operator Same Address

Water is delivered by:— 1. Private System; 2. Ditch Company; 3. State Project; 4. Federal Project; 5. Irrigation District

App. No. Decree No.	NAME OF APPROPRIATOR TO WHOM DECREED	NAME OF STREAM	Date App. Date Priority	Miner's Inches	In Use	NAME OF DITCH (Water Delivered By)	No.	R/F	Present Irr. Acres	Irrigable Acres
See Co.		Rock Creek	150 Shares		Yes	Elbow Ditch	2	R	136	0
See Ass'n.			100 A F							
A-308	Great Western Sugar Co.	Elbow Creek	7-21-19	200	No					
A-313	Otto Jensen	" "	6-11-07	100	No					

NOTE: R—Denotes Regular Irrigation. F—Flood Irrigation.

Adequate Supply: Yes No Explain

Remarks

Elbow Ditch Co. 150 Shares.
Rock Creek Water Users Ass'n. 100 A F

River Basin

Also in: Plat No. Twp. Rge.	Plat No. Twp. Rge.	Plat No. Twp. Rge.
Plat No. Twp. Rge.	Plat No. Twp. Rge.	Plat No. Twp. Rge.

Information From:

Mike Gross

6	5	4	3	2	1
7	8	9	10	11	12
18	17	16	15	14	13
19	20	21	22	23	24
30	29	28	27	26	25
31	32	33	34	35	36

Land Ownership .....

F-1-A

County Carbon

Farm Checked: Date 9-8-65

By Ken

STATE OF MONTANA
WATER CONSERVATION BOARD
Water Resources Survey

T 4S R 23E Plat No. 12

Photo No. 100-58

Legal Land Owner Lester Hall Address Joliet

Operator Same Address

Water is delivered by:— 1. Private System; 2. Ditch Company; 3. State Project; 4. Federal Project; 5. Irrigation District

App. No. Decree No.	NAME OF APPROPRIATOR TO WHOM DECREED	NAME OF STREAM	Date App. Date Priority	Miner's Inches	In Use	NAME OF DITCH (Water Delivered By)	No.	R/F	Present Irr. Acres	Irrigable Acres
See Co.		Rock Creek	113 Shares		Yes	Joliet Ditch	2	R	70	Ø
See Ass'n.			50 A F		Yes					

NOTE: R—Denotes Regular Irrigation. F—Flood Irrigation.

Adequate Supply: Yes No Explain

Remarks

Joliet Irrig. Co. 113 Shares.

Rock Creek Water Users Ass'n. 50 A F

River Basin

Also in: Plat No. Twp. Rge.	Plat No. Twp. Rge.	Plat No. Twp. Rge.
Plat No. Twp. Rge.	Plat No. Twp. Rge.	Plat No. Twp. Rge.

Information From:

Lester Hall

6	5	4	3	2	1
7	8	9	10	11	12
18	17	16	15	14	13
19	20	21	22	23	24
30	29	28	27	26	25
31	32	33	34	35	36

Land Ownership .....

P-1-A

County Sanders

STATE OF MONTANA
WATER CONSERVATION BOARD
Water Resources Survey

T. 4S R. 23E Plat No. 12

Farm Checked: Date 9-20-61

Photo No. 100-58

By Ben

Legal Land Owner Herman Halverson Address

Operator Address

Water is delivered by:— 1. Private System; 2. Ditch Company; 3. State Project; 4. Federal Project; 5. Irrigation District

App. No. Decree No.	NAME OF APPROPRIATOR TO WHOM DECREED	NAME OF STREAM	Date App. Date Priority	Miner's Inches	In Use	NAME OF DITCH (Water Delivered By)	No.	R/F	Present Irr. Acres	Irrigable Acres
A-1252	Logan L. & Edna B. Kingston	Waste Montana Well	9-25-51	15	No					

NOTE: R—Denotes Regular Irrigation. F—Flood Irrigation.

Adequate Supply: Yes No Explain

Remarks

River Basin

Also in: Plat No. Twp. Rge.	Plat No. Twp. Rge.	Plat No. Twp. Rge.
Plat No. Twp. Rge.	Plat No. Twp. Rge.	Plat No. Twp. Rge.

Information From:

Field Survey

6	5	4	3	2	1
7	8	9	10	11	12
18	17	16	15	14	13
19	20	21	22	23	24
30	29	28	27	26	25
31	32	33	34	35	36

Land Ownership

F-1-A

County Carbon

Farm Checked: Date 7-23-65

By Ken

STATE OF MONTANA
WATER CONSERVATION BOARD
Water Resources Survey

T 4S R 23E Plat No. 12

Photo No. 1CC-58

Legal Land Owner R. Meyer Harris Address

Operator Earl Lindgren Address Joliet

Water is delivered by:— 1. Private System; 2. Ditch Company; 3. State Project; 4. Federal Project; 5. Irrigation District

App. No. Decree No.	NAME OF APPROPRIATOR TO WHOM DECREED	NAME OF STREAM	Date App. Date Priority	Miner's Inches	In Use	NAME OF DITCH (Water Delivered By)	No.	R/F	Present Irr. Acres	Irrigable Acres
D-171	F. G. Pickering	Rock Creek	8-25-93	154	Yes	Pickering Ditch	1	R	140	0

NOTE: R—Denotes Regular Irrigation. F—Flood Irrigation.

Adequate Supply: Yes ..... No ..... Explain .....

Remarks .....

..... River Basin .....

Also in: Plat No. ..... Twp. ..... Rge.	Plat No. ..... Twp. ..... Rge.	Plat No. ..... Twp. ..... Rge. .....
Plat No. ..... Twp. ..... Rge.	Plat No. ..... Twp. ..... Rge.	Plat No. ..... Twp. ..... Rge. .....

Information From:

Earl Lingren

6	5	4	3	2	1
7	8	9	10	11	12
18	17	16	15	14	13
19	20	21	22	23	24
30	29	28	27	26	25
31	32	33	34	35	36

Land Ownership

F-1-A

County Carbon

STATE OF MONTANA
WATER CONSERVATION BOARD
Water Resources Survey

T. 4S. R. 23E. Plat No.

Farm Checked: Date 9-20-65

Photo No. 100-11

By Ken

Legal Land Owner Leo Hathway Address Edgar

Operator Address

Water is delivered by:— 1. Private System; 2. Ditch Company; 3. State Project; 4. Federal Project; 5. Irrigation District

App. No. Decree No.	NAME OF APPROPRIATOR TO WHOM DECREED	NAME OF STREAM	Date App. Date Priority	Miner's Inches	In Use	NAME OF DITCH (Water Delivered By)	No.	R/F	Present Irr. Acres	Irrigable Acres
See Co.		Rock Creek	2 Shares			New Prosperity	2	R	½	0

NOTE: R—Denotes Regular Irrigation. F—Flood Irrigation.

Adequate Supply: Yes ..... No ..... Explain .....

Remarks

New Prosperity Ditch Co. 2 Shares.

River Basin

Also in: Plat No. Twp. Rge.	Plat No. Twp. Rge.	Plat No. Twp. Rge.
Plat No. Twp. Rge.	Plat No. Twp. Rge.	Plat No. Twp. Rge.

Information From:

Field Survey

6	5	4	3	2	1
7	8	9	10	11	12
18	17	16	15	14	13
19	20	21	22	23	24
30	29	28	27	26	25
31	32	33	34	35	36

Land Ownership

F-1-A

County Carbon

Farm Checked: Date 8-19-65

By Ken

STATE OF MONTANA

WATER CONSERVATION BOARD

Water Resources Survey

T. 4S R. 23E Plat No. 12

Photo No. 106-54

Legal Land Owner Mary Hendricks Address

Operator Morris Hendricks Address Joliet

Water is delivered by:— 1. Private System; (2.) Ditch Company; 3. State Project; 4. Federal Project; 5. Irrigation District

App. No. Decree No.	NAME OF APPROPRIATOR TO WHOM DECREED	NAME OF STREAM	Date App. Date Priority	Miner's Inches	In Use	NAME OF DITCH (Water Delivered By)	No.	R/F	Present Irr. Acres	Irrigable Acres
See Co.		Rock Creek	150 Shares		Yes	Elbow Ditch	2	R	140	0
See Ass'n.			50 A F							

NOTE: R—Denotes Regular Irrigation. F—Flood Irrigation.

Adequate Supply: Yes No Explain

Remarks

Elbow Ditch Co. 150 Shares.
Rock Creek Water Users Ass'n. 50 A F

River Basin

Also in: Plat No. Twp. Rge.	Plat No. Twp. Rge.	Plat No. Twp. Rge.
Plat No. Twp. Rge.	Plat No. Twp. Rge.	Plat No. Twp. Rge.

Information From:

Morris Hendricks

6	5	4	3	2	1
7	8	9	10	11	12
18	17	16	15	14	13
19	20	21	22	23	24
30	29	28	27	26	25
31	32	33	34	35	36

Land Ownership .....

F-1-A

County Granite

STATE OF MONTANA
WATER CONSERVATION BOARD
Water Resources Survey

T. 4S R. 23E Plat No. 12

Farm Checked: Date 9-16-65

Photo No.

By Ken

Legal Land Owner G. E. Hetland, % Glen Arnold Address

Operator Duane Wetstein Address Joliet

Water is delivered by:— 1. Private System; 2. Ditch Company; 3. State Project; 4. Federal Project; 5. Irrigation District

App. No. Decree No.	NAME OF APPROPRIATOR TO WHOM DECREED	NAME OF STREAM	Date App. Date Priority	Miner's Inches	In Use	NAME OF DITCH (Water Delivered By)	No.	R/F	Present Irr. Acres	Irrigable Acres
See Co.		Rock Creek	104 Shares		Yes	Last Chance	2	R	141	0
See Ass'n.			25 A.F.		Yes					

NOTE: R—Denotes Regular Irrigation. F—Flood Irrigation.

Adequate Supply: Yes No Explain

Remarks

Last Chance Ditch Co. 104 Shares.

Rock Creek Water Users Ass'n. 25 A.F.

River Basin

Also in: Plat No. Twp. Rge	Plat No. Twp. Rge	Plat No. Twp. Rge
Plat No. Twp. Rge	Plat No. Twp. Rge	Plat No. Twp. Rge

Information From:

Duane Wetstein

6	5	4	3	2	1
7	8	9	10	11	12
18	17	16	15	14	13
19	20	21	22	23	24
30	29	28	27	26	25
31	32	33	34	35	36

Land Ownership .....

F-1-A

County Carbon

Farm Checked: Date 7-1-65

By Ken

STATE OF MONTANA
WATER CONSERVATION BOARD
Water Resources Survey

T. 4S R. 23E Plat No. 12

Photo No. 100-13

Legal Land Owner Katherine Hilderman Address

Operator A. O. J. Hilderman Address Fromberg

Water is delivered by:— 1. Private System; 2. Ditch Company, 3. State Project; 4. Federal Project; 5. Irrigation District

App. No. Decree No.	NAME OF APPROPRIATOR TO WHOM DECREED	NAME OF STREAM	Date App. Date Priority	Miner's Inches	In Use	NAME OF DITCH (Water Delivered By)	No.	R/F	Present Irr. Acres	Irrigable Acres
See Co.		Clarks Fork River	200 Shares		Yes	Edgar Canal	2	R	125	0

NOTE: R—Denotes Regular Irrigation. F—Flood Irrigation.

Adequate Supply: Yes No Explain

Remarks

Edgar Canal 200 Shares.

Orchard Canal Co. 177 Shares.

River Basin

Also in: Plat No. Twp. Rge.	Plat No. Twp. Rge.	Plat No. Twp. Rge.
Plat No. Twp. Rge.	Plat No. Twp. Rge.	Plat No. Twp. Rge.

Information From:

O. J. Hilderman

6	5	4	3	2	1
7	8	9	10	11	12
18	17	16	15	14	13
19	20	21	22	23	24
30	29	28	27	26	25
31	32	33	34	35	36

Land Ownership .....

F-1-A

County Carbon

STATE OF MONTANA
WATER CONSERVATION BOARD
Water Resources Survey

T. 4S R. 23E Plat No. 12

Farm Checked: Date 7-1-65

Photo No. [illegible]

By Ken

Legal Land Owner O. J. Hilderman Address Fromberg

Operator Same Address

Water is delivered by:— 1. Private System; 2. Ditch Company; 3. State Project; 4. Federal Project; 5. Irrigation District

App. No. Decree No.	NAME OF APPROPRIATOR TO WHOM DECREED	NAME OF STREAM	Date App. Date Priority	Miner's Inches	In Use	NAME OF DITCH (Water Delivered By)	No.	R/F	Present Irr. Acres	Irrigable Acres
See Co.		Clarks Fork River	200 Shares		Yes	Edgar Canal	2	R	72	0

NOTE: R—Denotes Regular Irrigation. F—Flood Irrigation.

Adequate Supply: Yes No Explain

Remarks

Edgar Canal Co. 200 Shares. See also Katherine Hilderman Form.

Orchard Canal Co. 177 Shares.

River Basin

Also in: Plat No. Twp. Rge.	Plat No. Twp. Rge.	Plat No. Twp. Rge.
Plat No. Twp. Rge.	Plat No. Twp. Rge.	Plat No. Twp. Rge.

Information From:

O. J. Hilderman

6	5	4	3	2	1
7	8	9	10	11	12
18	17	16	15	14	13
19	20	21	22	23	24
30	29	28	27	26	25
31	32	33	34	35	36

Land Ownership

F-1-A

County Carbon

Farm Checked: Date 9-16-65

By Ken

STATE OF MONTANA

WATER CONSERVATION BOARD

Water Resources Survey

T 4S R 23E Plat No. 12

Photo No. 100-11

Legal Land Owner Chester Jensen Address Joliet

Operator Address

Water is delivered by:— 1. Private System; 2. Ditch Company; 3. State Project; 4. Federal Project; 5. Irrigation District

App. No. Decree No.	NAME OF APPROPRIATOR TO WHOM DECREED	NAME OF STREAM	Date App. Date Priority	Miner's Inches	In Use	NAME OF DITCH (Water Delivered By)	No.	R/F	Present Irr. Acres	Irrigable Acres
* See Co.		Rock Creek	1 Share							

NOTE: R—Denotes Regular Irrigation. F—Flood Irrigation.

Adequate Supply: Yes No Explain

Remarks

* New Prosperity Ditch Co. 1 Share. Has this one share for voting.

River Basin

Also in: Plat No. Twp. Rge.	Plat No. Twp. Rge.	Plat No. Twp. Rge.
Plat No. Twp. Rge.	Plat No. Twp. Rge.	Plat No. Twp. Rge.

Information From:

Chester Jensen

6	5	4	3	2	1
7	8	9	10	11	12
18	17	16	15	14	13
19	20	21	22	23	24
30	29	28	27	26	25
31	32	33	34	35	36

Land Ownership

F-1-A

County Carbon

Farm Checked: Date 8-5-65

By Ken

STATE OF MONTANA
WATER CONSERVATION BOARD
Water Resources Survey

T 4S R 23E Plat No. 12

Photo No. 100-11

Legal Land Owner Harold Jensen Address Joliet

Operator Same Address

Water is delivered by:— 1. Private System; (2.) Ditch Company; 3. State Project; 4. Federal Project; 5. Irrigation District

App. No. Decree No.	NAME OF APPROPRIATOR TO WHOM DECREED	NAME OF STREAM	Date App. Date Priority	Miner's Inches	In Use	NAME OF DITCH (Water Delivered By)	No.	R/F	Present Irr. Acres	Irrigable Acres
See Co.		Rock Creek	37½ Shares		Yes	New Granite Ditch	2	R	55	0
See Ass'n.			50 A F							

NOTE: R—Denotes Regular Irrigation. F—Flood Irrigation.

Adequate Supply: Yes ..... No ..... Explain .....

Remarks

New Granite Ditch Co. 37½ Shares.
Rock Creek Water Users Ass'n. 50 A F

River Basin

Also in: Plat No. Twp. Rge.	Plat No. Twp. Rge.	Plat No. Twp. Rge.
Plat No. Twp. Rge.	Plat No. Twp. Rge.	Plat No. Twp. Rge.

Information From:

Harold Jensen

6	5	4	3	2	1
7	8	9	10	11	12
18	17	16	15	14	13
19	20	21	22	23	24
30	29	28	27	26	25
31	32	33	34	35	36

Land Ownership

F-1-A

County Carbon

Farm Checked: Date 8-5-65

By Ken

STATE OF MONTANA
WATER CONSERVATION BOARD
Water Resources Survey

T 4S R 20E Plat No. 12

Photo No. 1CC-11

Legal Land Owner Lillie Jensen Address

Operator % Homer Jensen Address Joliet

Water is delivered by:— 1. Private System; (2.) Ditch Company; 3. State Project; 4. Federal Project; 5. Irrigation District

App. No. Decree No.	NAME OF APPROPRIATOR TO WHOM DECREED	NAME OF STREAM	Date App. Date Priority	Miner's Inches	In Use	NAME OF DITCH (Water Delivered By)	No.	R/F	Present Irr. Acres	Irrigable Acres
See Co.		Rock Creek	75 Shares		Yes	New Granite Ditch	2	R	137	0
See Ass'n.			125 A F							

NOTE: R—Denotes Regular Irrigation. F—Flood Irrigation.

Adequate Supply: Yes ..... No ..... Explain .....

Remarks

New Granite Ditch Co. 75 Shares.

Rock Creek Water Users Ass'n. 125 A F

River Basin

Also in: Plat No. ..... Twp. ..... Rge.	Plat No. ..... Twp. ..... Rge.	Plat No. ..... Twp. ..... Rge. .....
Plat No. ..... Twp. ..... Rge.	Plat No. ..... Twp. ..... Rge.	Plat No. ..... Twp. ..... Rge. .....

Information From:
Homer Jensen

6	5	4	3	2	1
7	8	9	10	11	12
18	17	16	15	14	13
19	20	21	22	23	24
30	29	28	27	26	25
31	32	33	34	35	36

Land Ownership

F-1-A

County Carbon

Farm Checked: Date 9-16-65

By Ken

STATE OF MONTANA
WATER CONSERVATION BOARD
Water Resources Survey

T 4S R 23E Plat No. 12

Photo No. ICC-11

Legal Land Owner Neils Jensen, Estate Address

Operator S Clifford Jensen Address Joliet

Water is delivered by:— 1. Private System; (2) Ditch Company; 3. State Project; 4. Federal Project; 5. Irrigation District

App. No. Decree No.	NAME OF APPROPRIATOR TO WHOM DECREED	NAME OF STREAM	Date App. Date Priority	Miner's Inches	In Use	NAME OF DITCH (Water Delivered By)	No.	R/F	Present Irr. Acres	Irrigable Acres
See Co.		Rock Creek	154 Shares		Yes	New Prosperity Ditch	2	R	138	0
See Acc'n.			250 A F							
A-240	J. H. ~~Brunsfield~~ Brownfield	Slough	5-19-11	200	No					

NOTE: R—Denotes Regular Irrigation F—Flood Irrigation.

Adequate Supply: Yes..... No..... Explain.....

Remarks.....

New Prosperity Ditch Co. 154 Shares.

.....River Basin.....

Also in: Plat No. Twp. Rge.	Plat No. Twp. Rge.	Plat No. Twp. Rge.
Plat No. Twp. Rge.	Plat No. Twp. Rge.	Plat No. Twp. Rge.

Information From:

Chester Jensen

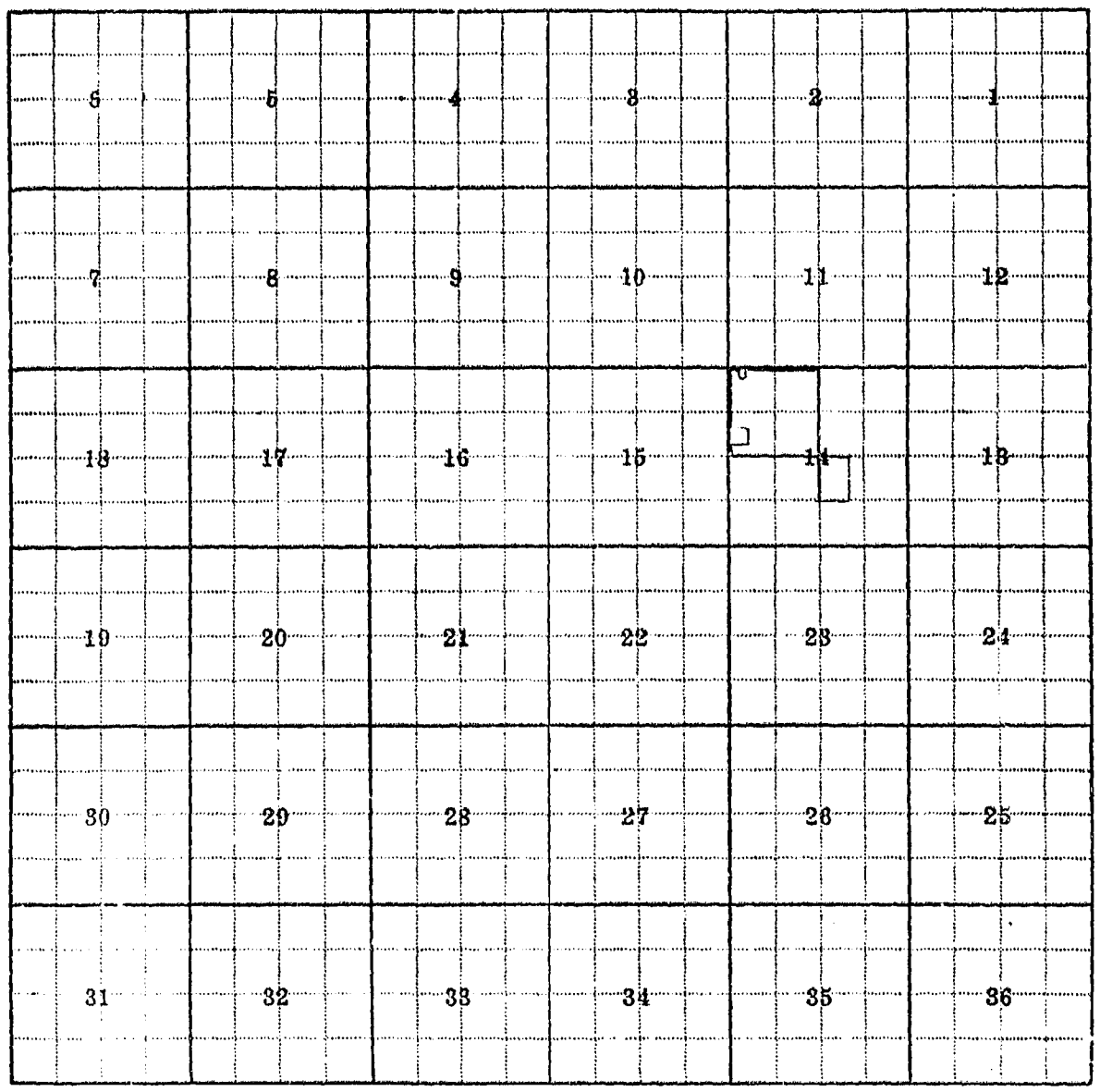

Land Ownership .....

.....

.....

F-1-A

County Carbon

Farm Checked: Date 9-9-65

By Ken

STATE OF MONTANA
WATER CONSERVATION BOARD
Water Resources Survey

T. 4S R. 23E Plat No. 12

Photo No. 100-58

Legal Land Owner Ray Jensen Address

Operator C. R. Sharbono Address Joliet

Water is delivered by:— 1. Private System; 2. Ditch Company; 3. State Project; 4. Federal Project; 5. Irrigation District

App. No. Decree No.	NAME OF APPROPRIATOR TO WHOM DECREED	NAME OF STREAM	Date App. Date Priority	Miner's Inches	In Use	NAME OF DITCH (Water Delivered By)	No.	R/F	Present Irr. Acres	Irrigable Acres
* D-287	Jessie L. Plue	Rock Creek	6-30-08	130	65 Yes	Dutton Ditch	1	R	46	0
See Ass'n.			75 A F							

NOTE: R—Denotes Regular Irrigation. F—Flood Irrigation.

Adequate Supply: Yes No Explain

Remarks

Rock Creek Water Users Ass'n. 75 A F

* D-287 6-30-08 130" 65" C. R. Sharbono
65" Jay Emmett

River Basin

Also in: Plat No. Twp. Rge.	Plat No. Twp. Rge.	Plat No. Twp. Rge.
Plat No. Twp. Rge.	Plat No. Twp. Rge.	Plat No. Twp. Rge.

Information From:

C. R. Sharbono



Land Ownership

F-1-A

County Carbon

Farm Checked: Date 9-7-65

By Ken

STATE OF MONTANA
WATER CONSERVATION BOARD
Water Resources Survey

T. 4S R. 23E Plat No. 12

Photo No. 1CC-C

Legal Land Owner J. C. & Harry Johnson Address

Operator James Usin & Clark Fork Bank Address Joliet

Water is delivered by:— (1) Private System; 2. Ditch Company; 3. State Project; 4. Federal Project; 5. Irrigation District

App. No. Decree No.	NAME OF APPROPRIATOR TO WHOM DECREED	NAME OF STREAM	Date App. Date Priority	Miner's Inches	In Use	NAME OF DITCH (Water Delivered By)	No.	R/F	Present Irr. Acres	Irrigable Acres
D-312	M. L. Parrott	Rock Creek	7-2-98	140	Yes	Clawson Ditch	1	R	137	0
See Ass'n.			175 A F		Yes					
D-300	John R. Clawson	Rock Creek	7-2-98	150	75 Yes					

NOTE: R—Denotes Regular Irrigation. F—Flood Irrigation.

Adequate Supply: Yes ..... No ..... Explain .....

Remarks

Rock Creek Water Users Ass'n. 175 A F

D-300 7-2-98 150" 75" M. K. Gibson
75" Johnson (James Usin)

90 M.I. East Rosebud Water.

River Basin

Also in: Plat No.	Twp.	Rge.	Plat No.	Twp.	Rge.	Plat No.	Twp.	Rge.
Plat No.	Twp.	Rge.	Plat No.	Twp.	Rge.	Plat No.	Twp.	Rge.

Information From:
Frank Buchanan

6	5	4	3	2	1
7	8	9	10	11	12
18	17	16	15	14	13
19	20	21	22	23	24
30	29	28	27	26	25
31	32	33	34	35	36

Land Ownership

County Carbon

STATE OF MONTANA
WATER CONSERVATION BOARD
Water Resources Survey

T 4S R 23E Plat No. 12

Farm Checked: Date 8-27-65

Photo No. 1CC-13

By Ken

Legal Land Owner Richard R. Jones Address Powell, Wyo.

Operator Ronald Hauf Address Joliet

Water is delivered by:— 1. Private System; 2. Ditch Company; 3. State Project; 4. Federal Project; 5. Irrigation District

App. No. Decree No.	NAME OF APPROPRIATOR TO WHOM DECREED	NAME OF STREAM	Date App. Date Priority	Miner's Inches	In Use	NAME OF DITCH (Water Delivered By)	No.	R/F	Present Irr. Acres	Irrigable Acres
* See Co.		Rock Creek	153 Shares							
D-162	C. C. Hoagland	Rock Creek	6-10-93	153	Yes	Elbow Ditch	1	R	127	0

NOTE: R—Denotes Regular Irrigation. F—Flood Irrigation.

Adequate Supply: Yes ..... No ..... Explain .....

Remarks .....

* Elbow (Nutting)Ditch Co. 153 Shares.

Have Shares in Elbow Ditch to Carry private water.

..... River Basin .....

Also in: Plat No. ..... Twp. ..... Rge.	Plat No. ..... Twp. ..... Rge.	Plat No. ..... Twp. ..... Rge. .....
Plat No. ..... Twp. ..... Rge.	Plat No. ..... Twp. ..... Rge.	Plat No. ..... Twp. ..... Rge. .....

Information From:

Ronald Hauf

6	5	4	3	2	1
7	8	9	10	11	12
18	17	16	15	14	13
19	20	21	22	23	24
30	29	28	27	26	25
31	32	33	34	35	36

Land Ownership

F-1 A

County Carbon

Farm Checked: Date 8-3-65

By Ken

STATE OF MONTANA
WATER CONSERVATION BOARD
Water Resources Survey

T. 4S R. 23E Plat No. 12

Photo No. 100-54

Legal Land Owner Carl A. Joppa Address Joliet

Operator Address

Water is delivered by:— 1. Private System; 2. Ditch Company; 3. State Project; 4. Federal Project; 5. Irrigation District

App. No. Decree No.	NAME OF APPROPRIATOR TO WHOM DECREED	NAME OF STREAM	Date App. Date Priority	Miner's Inches	In Use	NAME OF DITCH (Water Delivered By)	No.	R/F	Present Irr. Acres	Irrigable Acres
See Co.		Rock Creek	112.5 Shares		Yes	Elbow Ditch	2	R	132	0
A-310	Jonas Haaland, etal	Elbow Creek	2-13-96	500	No					

NOTE: R—Denotes Regular Irrigation. F—Flood Irrigation.

Adequate Supply: Yes ..... No ..... Explain .....

Remarks

Elbow Ditch Co. 112.5 Shares.

River Basin

Also in: Plat No. ..... Twp. ..... Rge.	Plat No. ..... Twp. ..... Rge.	Plat No. ..... Twp. ..... Rge. .....
Plat No. ..... Twp. ..... Rge.	Plat No. ..... Twp. ..... Rge.	Plat No. ..... Twp. ..... Rge. .....

Information From:
Adam Stief



Land Ownership

F-1-A

County Carbon

Farm Checked: Date 8-4-65

By Ken

STATE OF MONTANA
WATER CONSERVATION BOARD
Water Resources Survey

T. 4S R. 23E Plat No. 12

Photo No. ICC-56

Legal Land Owner L. P. Joppa Address

Operator Gery Sowers Address Juliet

Water is delivered by:— 1. Private System; (2.) Ditch Company; 3. State Project; 4. Federal Project; 5. Irrigation District

App. No. Decree No.	NAME OF APPROPRIATOR TO WHOM DECREED	NAME OF STREAM	Date App. Date Priority	Miner's Inches	In Use	NAME OF DITCH (Water Delivered By)	No.	F/F	Present Irr. Acres	Irrigable Acres
See Co.		Rock Creek	45 Shares		Yes	Elbow Ditch	2	R	46	0
See Ass'n.			25 A F							

NOTE: R—Denotes Regular Irrigation. F—Flood Irrigation.

Adequate Supply: Yes No Explain

Remarks

Elbow Ditch Co. 45 Shares.
Rock Creek Waters Users Ass'n. 25 A F

River Basin

Also in: Plat No. Twp. Rge.	Plat No. Twp. Rge.	Plat No. Twp. Rge.
Plat No. Twp. Rge.	Plat No. Twp. Rge.	Plat No. Twp. Rge.

Information From:

Gery Sowers

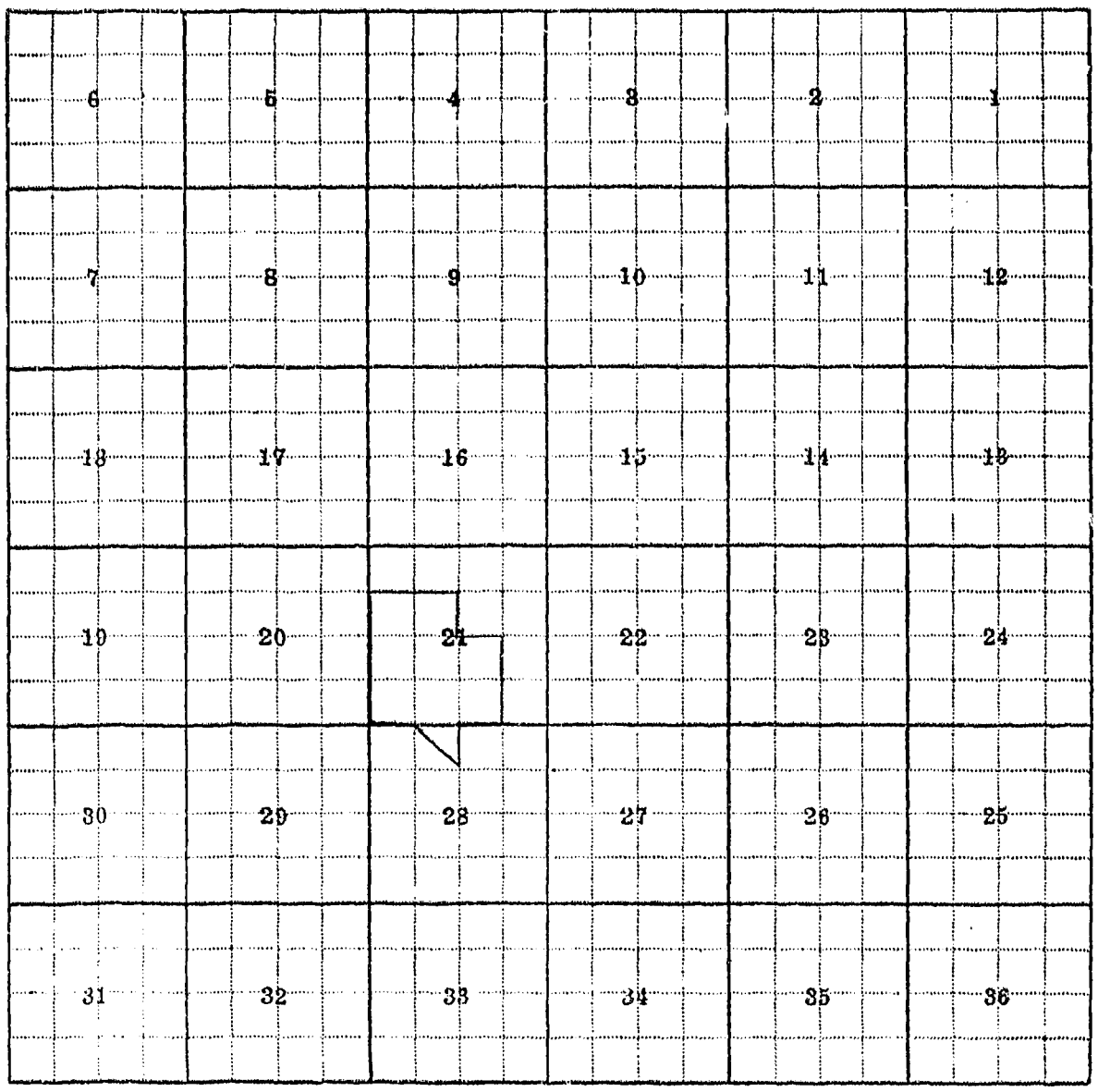

Land Ownership

F-1-A

County Carbon

Farm Checked: Date 8-30-65

By Ken

STATE OF MONTANA
WATER CONSERVATION BOARD
Water Resources Survey

T. 4S R. 22E Plat No. 12

Photo No. 1CC-54

Legal Land Owner Thomas Kelley Address

Operator Floyd Stockert Address Joliet

Water is delivered by:— 1. Private System; 2. Ditch Company; 3. State Project; 4. Federal Project; 5. Irrigation District

	App. No. Decree No.	NAME OF APPROPRIATOR TO WHOM DECREED	NAME OF STREAM	Date App. Date Priority	Miner's Inches	In Use	NAME OF DITCH (Water Delivered By)	No.	R/F	Present Irr. Acres	Irrigable Acres
A.	See Co.		Rock Creek	15 Shares		Yes	Last Chance	2	R	26	
B.	See Co.		Rock Creek	143 Shares		Yes	Elbow Ditch	2	R	57	0

NOTE: R—Denotes Regular Irrigation. F—Flood Irrigation.

Adequate Supply: Yes No Explain

Remarks

A. Last Chance Ditch Co. 15 Shares.

B. Elbow Ditch Co. ---------- 90 Shares.
" " " (Prosperity D.) -- 53 Shares
143

River Basin

Also in: Plat No. Twp. Rge.	Plat No. Twp. Rge.	Plat No. Twp. Rge.
Plat No. Twp. Rge.	Plat No. Twp. Rge.	Plat No. Twp. Rge.

Information From:
Floyd Stockert

6	5	4	3	2	1
7	8	9	10	11	12
18	17	16	15	14	13
19	20	21	22	23	24
30	29	28	27	26	25
31	32	33	34	35	36

Land Ownership

F-1-A

County Carbon

Farm Checked: Date 9-2-65

By Ken

STATE OF MONTANA
WATER CONSERVATION BOARD
Water Resources Survey

T 4S R 23E Plat No. 12

Photo No. 1CC-11

Legal Land Owner James Kirby Address Box 1046, Red Lodge

Operator Wes Prewett Address

Water is delivered by:— 1. Private System; 2. Ditch Company; 3. State Project; 4. Federal Project; 5. Irrigation District

	App. No. Decree No.	NAME OF APPROPRIATOR TO WHOM DECREED	NAME OF STREAM	Date App. Date Priority	Miner's Inches	In Use	NAME OF DITCH (Water Delivered By)	No.	R/F	Present Irr. Acres	Irrigable Acres
A.	See Co.		Rock Creek	75 Shares		Yes	Granite Prosperity	2	R	157	0
B.	See Co.		" "	134 "		Yes					
C.	See Ass'n.			100 A F		Yes					

NOTE: R—Denotes Regular Irrigation. F—Flood Irrigation.

Adequate Supply: Yes ..... No ..... Explain .....

Remarks .....

A. Granite Prosperity Ditch Extention 75 Shares.
B. New Prosperity Ditch Co. 134 Shares.
C. Rock Creek Water Users Ass'n. 100 A F

..... River Basin .....

Also in:	Plat No.	Twp.	Rge.	Plat No.	Twp.	Rge.	Plat No.	Twp.	Rge.
	Plat No.	Twp.	Rge.	Plat No.	Twp.	Rge.	Plat No.	Twp.	Rge.

Information From:

James Kirby

6	5	4	3	2	1
7	8	9	10	11	12
18	17	16	15	14	13
19	20	21	22	23	24
30	29	28	27	26	25
31	32	33	34	35	36

Land Ownership .....

F-1-A

County Carbon

Farm Checked: Date 9-7-65

By Ken

STATE OF MONTANA
WATER CONSERVATION BOARD
Water Resources Survey

T. 4S R.23E Plat No. 12

Photo No. 3CC-118

Legal Land Owner Grace Kirch, & Merton Demeray Address 242 No. 31 St., Billings

Operator L. E. Ruprecht Address Silesia

Water is delivered by:— 1. Private System; 2. Ditch Company; 3. State Project; 4. Federal Project; 5. Irrigation District

App. No. Decree No.	NAME OF APPROPRIATOR TO WHOM DECREED	NAME OF STREAM	Date App. Date Priority	Miner's Inches	Re Use	NAME OF DITCH (Water Delivered By)	No.	R/F	Present Irr. Acres	Irrigable Acres
* L-169	Christian Nelson	Rock Creek	5-20-93	72	50 Yrs	Hughes Ditch	1	R	30	0
See Ass'n.			25 A F			North Ditch	1	R	8	0
									38	
A-1070	J. R. Kirch	Springs	4-1-61	All	Stock					

NOTE: R—Denotes Regular Irrigation. F—Flood Irrigation.

Adequate Supply: Yes ..... No ..... Explain .....

Remarks .....

Rock Creek Water Users Ass'n. 25 A F

* Bk. 4 , Pg. 545 72") 22" Eugene F. Smith to C. M. Chilcott May 4, 1951 C.M. Sexton
) 50" Merton Demeray

..... River Basin .....

Also in: Plat No. ..... Twp. ..... Rge.	Plat No. ..... Twp. ..... Rge.	Plat No. ..... Twp. ..... Rge. .....
Plat No. ..... Twp. ..... Rge.	Plat No. ..... Twp. ..... Rge.	Plat No. ..... Twp. ..... Rge. .....

Information From:
L. E. Ruprecht

6	5	4	3	2	1
7	8	9	10	11	12
18	17	16	15	14	13
19	20	21	22	23	24
30	29	28	27	26	25
31	32	33	34	35	36

Land Ownership

F-1-A

County Carbon

STATE OF MONTANA
WATER CONSERVATION BOARD
Water Resources Survey

T. 4S R 23E Plat No. 12

Farm Checked: Date 8-27-65

Photo No. 1CC-54

By Ken

Legal Land Owner Alec Krug, % Ed Rieckert Address

Operator Henry Fox Address Rte. 1, Laurel

Water is delivered by:— 1. Private System; 2. Ditch Company; 3. State Project; 4. Federal Project; 5. Irrigation District

	App. No. Decree No.	NAME OF APPROPRIATOR TO WHOM DECREED	NAME OF STREAM	Date App. Date Priority	Miner's Inches	In Use	NAME OF DITCH (Water Delivered By)	No.	R/F	Present Irr. Acres	Irrigable Acres
A.	See Co.		Rock Creek	63 Shares		Yes	Elbow Ditch	2	R	153	0
B.	See Co.		Rock Creek	143 Shares		Yes	Elbow (Prosperity)				
C.	See Ass'n.			100 A F		Yes					
	A-315	Melvin Langhery	Elbow Creek	11-30-93	300	No					
	~~A-316~~	" "	"	~~11-30-93~~	~~300~~	~~No~~					
	A-330	Nickolas Hebber	" "	2-15-1893	200	No					

NOTE: R—Denotes Regular Irrigation. F—Flood Irrigation.

Adequate Supply: Yes ..... No ..... Explain .....

Remarks .....

A. Elbow Ditch Co. 63 Shares.
B. Elbow Ditch Co. (Prosperity D.) 143 Shares
C. Rock Creek Water Users Ass'n. 100 A F

River Basin .....

Also in: Plat No. ..... Twp. ..... Rge.	Plat No. ..... Twp. ..... Rge.	Plat No. ..... Twp. ..... Rge. .....
Plat No. ..... Twp. ..... Rge.	Plat No. ..... Twp. ..... Rge.	Plat No. ..... Twp. ..... Rge. .....

Information From:
James Fox

6	5	4	3	2	1
7	8	9	10	11	12
18	17	16	15	14	13
19	20	21	22	23	24
30	29	28	27	26	25
31	32	33	34	35	36

Land Ownership.....

F-1-A

County Carbon

Farm Checked: Date 8-26-65

By Ken

STATE OF MONTANA
WATER CONSERVATION BOARD
Water Resources Survey

T 4S R 23E Plat No. 12

Photo No. 100-13

Legal Land Owner Carolyn Kuchinski Address

Operator Ted Knaub Address Laurel

Water is delivered by:— 1. Private System; 2. Ditch Company; 3. State Project; 4. Federal Project; 5. Irrigation District

App. No. Decree No.	NAME OF APPROPRIATOR TO WHOM DECREED	NAME OF STREAM	Date App. Date Priority	Miner's Inches	In Use	NAME OF DITCH (Water Delivered By)	No.	R/F	Present Irr. Acres	Irrigable Acres
See Co.		Rock Creek	150 Shares		Yes	Elbow Ditch	2	R	215	0
See Ass'n.			100 A F		Yes					
A-1363	James M. Wright	Waste Water	4-8-05	200	No					

NOTE: R—Denotes Regular Irrigation. F—Flood Irrigation.

Adequate Supply: Yes ..... No ..... Explain .....

Remarks .....

Elbow Ditch Co. 150 Shares.

Rock Creek Water Users Ass'n. 100 A F

..... River Basin .....

Also in: Plat No. Twp. Rge.	Plat No. Twp. Rge.	Plat No. Twp. Rge.
Plat No. Twp. Rge.	Plat No. Twp. Rge.	Plat No. Twp. Rge.

Information From:

Ted Knaub

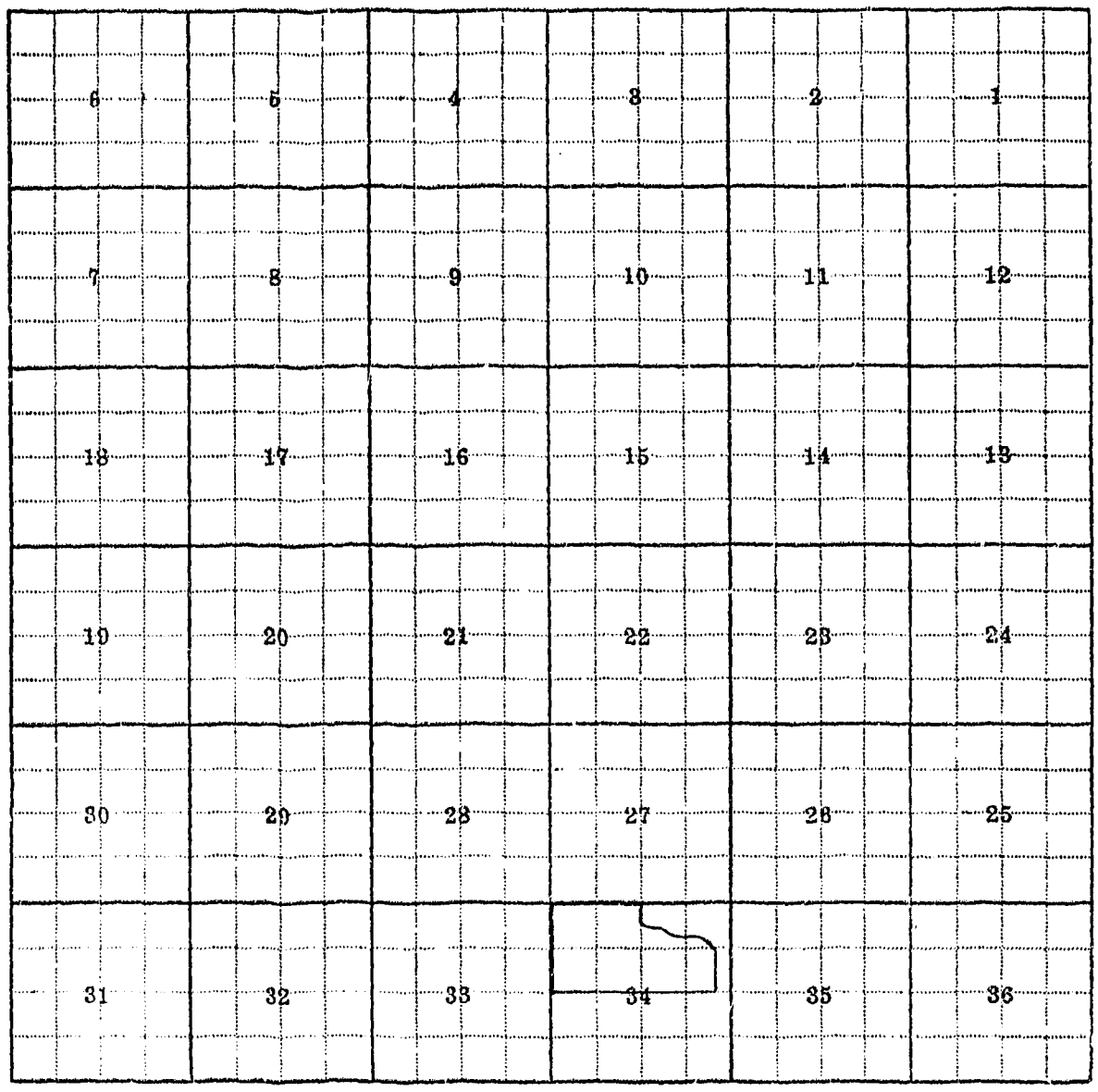

Land Ownership

F-1-A

County Carbon

Farm Checked: Date 9-20-65

By Ken

Legal Land Owner Adolph Land Address Joliet

Operator Same Address

STATE OF MONTANA
WATER CONSERVATION BOARD
Water Resources Survey

T. 4S R. 23E Plat No. 12

Photo No. 3CC-253

Water is delivered by:— 1. Private System; 2. Ditch Company; 3. State Project; 4. Federal Project; 5. Irrigation District

App. No. Decree No.	NAME OF APPROPRIATOR TO WHOM DECREED	NAME OF STREAM	Date App. Date Priority	Miner's Inches	In Use	NAME OF DITCH (Water Delivered By)	No.	R/F	Present Irr. Acres	Irrigable Acres
See Co.		Rock Creek	8 Shares		Yes	Joliet Irrig. Co.	2	R	3	0

NOTE: R—Denotes Regular Irrigation. F—Flood Irrigation.

Adequate Supply: Yes ..... No ..... Explain .....

Remarks

Joliet Irrig. Co. 8 Shares.

..... River Basin

Also in: Plat No. Twp. Rge.	Plat No. Twp. Rge.	Plat No. Twp. Rge.
Plat No. Twp. Rge.	Plat No. Twp. Rge.	Plat No. Twp. Rge.

Information From:

Adolph Lard

6	5	4	3	2	1
7	8	9	10	11	12
18	17	16	15	14	13
19	20	21	22	23	24
30	29	28	27	26	25
31	32	33	34	35	36

Land Ownership

F-1-A

County Carbon

STATE OF MONTANA
WATER CONSERVATION BOARD
Water Resources Survey

T 4S R 23E Plat No. 12

Farm Checked: Date 10-18-66

Photo No. 3CC-118; 1CC-9

By Pete

Legal Land Owner Thos. Larimore Address

Operator Emmett Anderson (Buying) Address Edgar

Water is delivered by:— 1. Private System; 2. Ditch Company; 3. State Project; 4. Federal Project; 5. Irrigation District

App. No. Decree No.	NAME OF APPROPRIATOR TO WHOM DECREED	NAME OF STREAM	Date App. Date Priority	Miner's Inches	In Use	NAME OF DITCH (Water Delivered By)	No.	R/F	Present Irr. Acres	Irrigable Acres
* A-121A	Emmett G. & Moude L. Anderson	Clarks Fork River	10-19-66	100	Yes	Anderson Pumps & Splkr.	1	R	35	

NOTE: R—Denotes Regular Irrigation. F—Flood Irrigation.

Adequate Supply: Yes No Explain

Remarks

* Yellowstone Compact October 1966

River Basin

Also in: Plat No. Twp. Rge.	Plat No. Twp. Rge.	Plat No. Twp. Rge.
Plat No. Twp. Rge.	Plat No. Twp. Rge.	Plat No. Twp. Rge.

Information From:

Norman Anderson

6	5	4	3	2	1
7	8	9	10	11	12
18	17	16	15	14	13
19	20	21	22	23	24
30	29	28	27	26	25
31	32	33	34	35	36

Land Ownership .....

F-1-A

County Carbon

Farm Checked: Date 7-28-65

By Ken

STATE OF MONTANA

WATER CONSERVATION BOARD

Water Resources Survey

T 4S R 35E Plat No. 12

Photo No. 300-251; 100-54

Legal Land Owner Helen Bonner Litton Address Joliet

Operator Same Address

Water is delivered by:— 1. Private System; 2. Ditch Company; 3. State Project; 4. Federal Project; 5. Irrigation District

App. No. Decree No.	NAME OF APPROPRIATOR TO WHOM DECREED	NAME OF STREAM	Date App. Date Priority	Miner's Inches	In Use	NAME OF DITCH (Water Delivered By)	No.	R/F	Present Irr. Acres	Irrigable Acres
See Co.		Rock Creek	20 Shares		Yes	Last Chance Ditch	2	R	41	0
See Ass'n.			25 A F							

NOTE: R—Denotes Regular Irrigation. F—Flood Irrigation.

Adequate Supply: Yes No Explain

Remarks

Last Chance Ditch Co. 20 Shares.
Rock Creek Water Users Ass'n. 25 Acre feet.

River Basin

Also in: Plat No. Twp. Rge.	Plat No. Twp. Rge.	Plat No. Twp. Rge.
Plat No. Twp. Rge.	Plat No. Twp. Rge.	Plat No. Twp. Rge.

Information From:

Helen Litton

6	5	4	3	2	1
7	8	9	10	11	12
18	17	16	15	14	13
19	20	21	22	23	24
30	29	28	27	26	25
31	32	33	34	35	36

Land Ownership

F-1-A

County Carbon

Farm Checked: Date 7-8-65

By Ken

STATE OF MONTANA

WATER CONSERVATION BOARD

Water Resources Survey

T.4S. R.23E. Plat No. 12

Photo No. 1CC-56

Legal Land Owner Helen Madison Address Joliet

Operator David Davidson Address

Water is delivered by:— 1. Private System; 2. Ditch Company; 3. State Project; 4. Federal Project; 5. Irrigation District

	App. No. Decree No.	NAME OF APPROPRIATOR TO WHOM DECREED	NAME OF STREAM	Date App. Date Priority	Miner's Inches	In Use	NAME OF DITCH (Water Delivered By)	No.	R/F	Present Irr. Acres	Irrigable Acres
*	D-246	William Young	Rock Creek	6-20-95	154	40 Yes	Young-Pickering D.	1	R	38	0
	See Ass'n.			25 A F							

NOTE: R—Denotes Regular Irrigation. F—Flood Irrigation.

Adequate Supply: Yes ..... No ..... Explain .....

Remarks .....

* D-246 Wm. Young Rock Creek 154") 40" Helen Madison

) 114 Leonard Young

Rock Creek Water Users Ass'n. 25 A F

River Basin

Also in: Plat No.	Twp.	Rge.	Plat No.	Twp.	Rge.	Plat No.	Twp.	Rge.
Plat No.	Twp.	Rge.	Plat No.	Twp.	Rge.	Plat No.	Twp.	Rge.

Information From:

Helen Madison

6	5	4	3	2	1
7	8	9	10	11	12
18	17	16	15	14	13
19	20	21	22	23	24
30	29	28	27	26	25
31	32	33	34	35	36

Land Ownership

F-1-A

County Carbon

Farm Checked: Date 9-14-65

By Ken

STATE OF MONTANA
WATER CONSERVATION BOARD
Water Resources Survey

T. 4S R. 23E Plat No. 12

Photo No. ICC-9

Legal Land Owner Wm. Manweiler Address Joliet

Operator Same Address

Water is delivered by:— (1) Private System; 2. Ditch Company; 3. State Project; 4. Federal Project; 5. Irrigation District

App. No. Decree No.	NAME OF APPROPRIATOR TO WHOM DECREED	NAME OF STREAM	Date App. Date Priority	Miner's Inches	In Use	NAME OF DITCH (Water Delivered By)	No.	R/F	Present Irr. Acres	Irrigable Acres
See Co.		Rock Creek	1 Share		Yes					
See Ass'n.			50 A F		Yes	Free Silver Ditch	1	R	20	0
A-1191	John Caley WH-25	Waste Water (Dutton Ditch)	6-27-21	100	Yes	DuttonDitch			26	0

NOTE: R—Denotes Regular Irrigation. F—Flood Irrigation.

Adequate Supply: Yes ..... No ..... Explain .....

Remarks

Free Silver Ditch Co. 1 Share.
Rock Creek Water Users Ass'n. 50 A F

River Basin

Also in: Plat No.	Twp.	Rge.	Plat No.	Twp.	Rge.	Plat No.	Twp.	Rge.
Plat No.	Twp.	Rge.	Plat No.	Twp.	Rge.	Plat No.	Twp.	Rge.

Information From:

Wm. Manweiler

6	5	4	3	2	1
7	8	9	10	11	12
18	17	16	15	14	13
19	20	21	22	23	24
30	29	28	27	26	25
31	32	33	34	35	36

Land Ownership .....

F-1-A

County Carbon

Farm Checked: Date 8-5-65

By Ken.

STATE OF MONTANA
WATER CONSERVATION BOARD
Water Resources Survey

T. 4S R 23E Plat No. 12

Photo No. 100-56; 300-253

Legal Land Owner Alma Martin Address Joliet

Operator Address

Water is delivered by:— 1. Private System; 2. Ditch Company; 3. State Project; 4. Federal Project; 5. Irrigation District

	App. No. Decree No.	NAME OF APPROPRIATOR TO WHOM DECREED	NAME OF STREAM	Date App. Date Priority	Miner's Inches	In Use	NAME OF DITCH (Water Delivered By)	No.	R/F	Present Irr. Acres	Irrigable Acres
A.	See Co.		Rock Creek	2500 Shares		Yes	New First Chance Ditch	2	R	269	0
B.	See Ass'n.			50 A F							
C.	See Co.		Rock Creek	103 Shares		No					

NOTE: R—Denotes Regular Irrigation. F—Flood Irrigation.

Adequate Supply: Yes No Explain

Remarks

A. New First Chance Ditch Co. 25 Shares.
B. Rock Creek Water Users Ass'n. 50 Acre feet.
C. Elbow (Surprise) 103 Shares.

River Basin

Also in: Plat No. Twp. Rge.	Plat No. Twp. Rge.	Plat No. Twp. Rge.
Plat No. Twp. Rge.	Plat No. Twp. Rge.	Plat No. Twp. Rge.

Information From:

6	5	4	3	2	1
7	8	9	10	11	12
18	17	16	15	14	13
19	20	21	22	23	24
30	29	28	27	26	25
31	32	33	34	35	36

Land Ownership .....

1-1-A

County Carbon

STATE OF MONTANA
WATER CONSERVATION BOARD
Water Resources Survey

T. 4S R. 23E Plat No. 12

Farm Checked: Date 9-20-65

Photo No. 1CC-54

By Ken

Legal Land Owner Ronald L. Mary Address

Operator Same Address

Water is delivered by:— 1. Private System; 2. Ditch Company; 3. State Project; 4. Federal Project; 5. Irrigation District

App. No. Decree No.	NAME OF APPROPRIATOR TO WHOM DECREED	NAME OF STREAM	Date App. Date Priority	Miner's Inches	In Use	NAME OF DITCH (Water Delivered By)	No.	R/F	Present Irr. Acres	Irrigable Acres
See Co.		Rock Creek	30 Shares		Yes	Last Chance Ditch	2	R	78	0
See Ass'n.			50 A.F.							

NOTE: R—Denotes Regular Irrigation. F—Flood Irrigation.

Adequate Supply: Yes No Explain

Remarks

Last Chance Ditch Co. 30 Shares.
Rock Creek Water Users Ass'n. 50 Acre feet Supplement Water.

River Basin

Also in:								
Plat No.	Twp.	Rge.	Plat No.	Twp.	Rge.	Plat No.	Twp.	Rge.
Plat No.	Twp.	Rge.	Plat No.	Twp.	Rge.	Plat No.	Twp.	Rge.

Information From:
Field Survey

6	5	4	3	2	1
7	8	9	10	11	12
18	17	16	15	14	13
19	20	21	22	23	24
30	29	28	27	26	25
31	32	33	34	35	36

Land Ownership .....

F-1-A

County Carbon

Farm Checked: Date 7-9-65

By Ken

STATE OF MONTANA
WATER CONSERVATION BOARD
Water Resources Survey

T [illegible] R 22E Plat No. 12

Photo No. JCC-56

Legal Land Owner M. S. Marvotti Address

Operator John Dietz Address

Water is delivered by:— 1. Private System; 2. Ditch Company; 3. State Project; 4. Federal Project; 5. Irrigation District

App. No. Decree No.	NAME OF APPROPRIATOR TO WHOM DECREED	NAME OF STREAM	Date App. Date Priority	Miner's Inches	In Use	NAME OF DITCH (Water Delivered By)	No.	R/F	Present Irr. Acres	Irrigable Acres
See Co.		Rock Creek	24 Shares		Yes	New Prosperity	2	R	23	0
See Ass'n.			25 A F							

NOTE: R—Denotes Regular Irrigation. F—Flood Irrigation.

Adequate Supply: Yes ..... No ..... Explain .....

Remarks

New Prosperity Ditch Co. 24 shares.
Rock Creek Water Users Ass'n. 25 A F

River Basin

Also in: Plat No.	Twp.	Rge.	Plat No.	Twp.	Rge.	Plat No.	Twp.	Rge.
Plat No.	Twp.	Rge.	Plat No.	Twp.	Rge.	Plat No.	Twp.	Rge.

Information From:

John Dietz

6	5	4	3	2	1
7	8	9	10	11	12
18	17	16	15	14	13
19	20	21	22	23	24
30	29	28	27	26	25
31	32	33	34	35	36

Land Ownership .....

F-1-A

County Carbon

Farm Checked: Date 7-2-65

By Ken

STATE OF MONTANA
WATER CONSERVATION BOARD
Water Resources Survey

T.[illegible] R.[illegible] Plat No. [illegible]

Photo No. 3CC-118

Legal Land Owner Helen McCall Address

Operator Louis Stahl Address Edgar

Water is delivered by:— 1. Private System; (2) Ditch Company; 3. State Project; 4. Federal Project; 5. Irrigation District

App. No. Decree No.	NAME OF APPROPRIATOR TO WHOM DECREED	NAME OF STREAM	Date App. Date Priority	Miner's Inches	In Use	NAME OF DITCH (Water Delivered By)	No.	R/F	Present Irr. Acres	Irrigable Acres
See Co.		Clarks Fork River	8.34 Shares		Yes	Edgar Canal	2	R	14	0

NOTE: R—Denotes Regular Irrigation. F—Flood Irrigation.

Adequate Supply: Yes ..... No ..... Explain .....

Remarks

Edgar Canal Co. 8.34 Shares.

Orchard Canal Co. 9 Shares.

River Basin

Also in: Plat No.	Twp.	Rge.	Plat No.	Twp.	Rge.	Plat No.	Twp.	Rge.
Plat No.	Twp.	Rge.	Plat No.	Twp.	Rge.	Plat No.	Twp.	Rge.

Information From:

Louis Stahl

6	5	4	3	2	1
7	8	9	10	11	12
18	17	16	15	14	13
19	20	21	22	23	24
30	29	28	27	26	25
31	32	33	34	35	36

Land Ownership

F-1-A

County Carbon

Farm Checked: Date 9-1-65

By Ken

STATE OF MONTANA
WATER CONSERVATION BOARD
Water Resources Survey

T 4S R 23E Plat No. 12

Photo No. 1CC-9; 3CC-118

Legal Land Owner F. A. Mc Clintock Address Silesia

Operator Same Address

Water is delivered by:— (1) Private System; 2. Ditch Company; 3. State Project; 4. Federal Project; 5. Irrigation District

	App. No. Decree No.	NAME OF APPROPRIATOR TO WHOM DECREED	NAME OF STREAM	Date App. Date Priority	Miner's Inches	In Use	NAME OF DITCH (Water Delivered By)	No.	R/F	Present Irr. Acres	Irrigable Acres
A.	D-318	C. E. Simpson	Rock Creek	7-2-98	100	95					
B.	D-159	Elbow Ditch Co.	" "	6-1-93	1040	48.8					
				5-3-94	280	15.0	Clawson Ditch	1	R	123	0
				6-1-97	208	8.6					
	See Ass'n.			50 A F							
	A-1271	Frank McClintock &									
		C. C. Nelson	Waste Water	7-31-33	200	No part					
	A-1321	Charles E. Simpson	Seepage & Waste (Little								
			Rock Creek)	10-5-96	150	Stock					
	Use	L. A. McClintock	Clarks Fork River	---	---	Yes	McClintock Pump & Spr.	1	Spr	28	0

NOTE: R—Denotes Regular Irrigation. F—Flood Irrigation.

Adequate Supply: Yes ..... No ..... Explain .....

Remarks

A. D-318 7-2-98 100") 95" F. A. Mc Clintock Book 46, Page 85 Misc.
) 5" C. C. & Clara Nelson
Rock Creek Water Users Ass'n. 50 A F

B. D-159 6-1-93 1040" 960.20 Elbow Ditch
48.8 F. A. Mc Clintock
24.0 C. C. Nelson
5-3-94 280" 260.40 Elbow Ditch
15.0 F. A. Mc Clintock
5.0 C. C. Nelson
6-1-97 208" 193.40 Elbow Ditch
8.6 F. A. Mc Clintock
6.0 C. C. Nelson River Basin

Also in: Plat No. Twp. Rge.	Plat No. Twp. Rge.	Plat No. Twp. Rge.
Plat No. Twp. Rge.	Plat No. Twp. Rge.	Plat No. Twp. Rge.

Information From:
Frank Mc Clintock

6	5	4	3	2	1
7	8	9	10	11	12
18	17	16	15	14	13
19	20	21	22	23	24
30	29	28	27	26	25
31	32	33	34	35	36

Land Ownership.....

F-1-A

County Carbon

Farm Checked: Date 7-9-6'

By Ken

STATE OF MONTANA
WATER CONSERVATION BOARD
Water Resources Survey

T 4S R 23E Plat No. 12

Photo No. 1CC-58

Legal Land Owner Jane McIntyre Address

Operator David Davidson Address

Water is delivered by:— 1. Private System; (2) Ditch Company; 3. State Project; 4. Federal Project; 5. Irrigation District

App. No. Decree No.	NAME OF APPROPRIATOR TO WHOM DECREED	NAME OF STREAM	Date App. Date Priority	Miner's Inches	In Use	NAME OF DITCH (Water Delivered By)	No.	R/F	Present Irr. Acres	Irrigable Acres
See Co.		Rock Creek			Yes	Elbow Ditch(SurpriseDit)	2	R	150	0
See Ass'n.			250 A F							

NOTE: R—Denotes Regular Irrigation. F—Flood Irrigation.

Adequate Supply: Yes No Explain

Remarks

Elbow Ditch Co. (Surprise Ditch) 315 Shares Divided with Harry Snyder land.
Rock Creek Water Users Ass'n. 100 Acre Feet
50 " "
75 " "
25 " "

River Basin

Also in: Plat No. Twp. Rge.	Plat No. Twp. Rge.	Plat No. Twp. Rge.
Plat No. Twp. Rge.	Plat No. Twp. Rge.	Plat No. Twp. Rge.

Information From:
David Davidson

6	5	4	3	2	1
7	8	9	10	11	12
18	17	16	15	14	13
19	20	21	22	23	24
30	29	28	27	26	25
31	32	33	34	35	36

Land Ownership

F-1-A

County Carbon

STATE OF MONTANA
WATER CONSERVATION BOARD
Water Resources Survey

T. 4S R. 23E Plat No. 12

Farm Checked: Date 9-14-65

Photo No. ICC-58

By Ken

Legal Land Owner Trygve Midland (Deceased) Address

Operator Paul Midland Address Joliet

Water is delivered by:— 1. Private System; (2.) Ditch Company; 3. State Project; 4. Federal Project; 5. Irrigation District

App. No. Decree No.	NAME OF APPROPRIATOR TO WHOM DECREED	NAME OF STREAM	Date App. Date Priority	Miner's Inches	In Use	NAME OF DITCH (Water Delivered By)	No.	R/F	Present Irr. Acres	Irrigable Acres
See Co.		Rock Creek	266 Shares		Yes	Joliet Ditch	2	R	146	0
A-939	Robert G. Beattie	Slough	3-10-10	80	No					

NOTE: R—Denotes Regular Irrigation. F—Flood Irrigation.

Adequate Supply: Yes No Explain

Remarks

Joliet Irrigation Co. 266 Shares.

River Basin

Also in: Plat No. Twp. Rge.	Plat No. Twp. Rge.	Plat No. Twp. Rge.
Plat No. Twp. Rge.	Plat No. Twp. Rge.	Plat No. Twp. Rge.

Information F n:
Paul Midland

6	5	4	3	2	1
7	8	9	10	11	12
18	17	16	15	14	13
19	20	21	22	23	24
30	29	28	27	26	25
31	32	33	34	35	36

Land Ownership.....

F-A

County Carbon

Farm Checked: Date 6-30-65

By Ken

STATE OF MONTANA
WATER CONSERVATION BOARD
Water Resources Survey

T.4S. R. 23E. Plat No. 12

Photo No. 100-54

Legal Land Owner Everett Miller Address

Operator % Alex Foos Address Joliet

Water is delivered by:— 1. Private System; (2.) Ditch Company; 3. State Project; 4. Federal Project; 5. Irrigation District

	App. No. Decree No.	NAME OF APPROPRIATOR TO WHOM DECREED	NAME OF STREAM	Date App. Date Priority	Miner's Inches	In Use	NAME OF DITCH (Water Delivered By)	No.	R/F	Present Irr. Acres	Irrigable Acres
A.	See Co.		Clarks Fork River	50 Shares		Yes	Bartlett Canal	2	R	54	0
B.	See Co.		Rock Creek	15 Shares		*	Last Chance Ditch				
C.	See Co.		Rock Creek	75 Shares		Yes	Elbow Ditch	2	R	51	0
D.	See Ass'n.			25 A.F.							

NOTE: R—Denotes Regular Irrigation. F—Flood Irrigation.

Adequate Supply: Yes ..... No ..... Explain .....

Remarks .....

A. Bartlett Canal Co. 50 Shares.
B. Last Chance Ditch Co. 15 Shares. * Sec. T 5S- R 23E
C. Elbow Ditch Co. 75 Shares.
D. Rock Creek Water Users Ass'n. 25 acre Feet Supplemental Water.

..... River Basin

Also in: Plat No. Twp. Rge	Plat No. Twp. Rge	Plat No. Twp. Rge
Plat No. Twp. Rge	Plat No. Twp. Rge	Plat No. Twp. Rge

Information From:
Alex Foos

6	5	4	3	2	1
7	8	9	10	11	12
18	17	16	15	14	13
19	20	21	22	23	24
30	29	28	27	26	25
31	32	33	34	35	36

Land Ownership

F-1-A

County Carbon

Farm Checked: Date 9-1-65

By Ken

STATE OF MONTANA

WATER CONSERVATION BOARD

Water Resources Survey

T.4S R.23E Plat No. 12

Photo No. 300-118

Legal Land Owner Montana, State of Address

Operator E. A. Mc Clintock Address Silesia

Water is delivered by:— 1. Private System, 2. Ditch Company; 3. State Project; 4. Federal Project; 5. Irrigation District

App. No. Decree No.	NAME OF APPROPRIATOR TO WHOM DECREED	NAME OF STREAM	Date App. Date Priority	Miner's Inches	In Use	NAME OF DITCH (Water Delivered By)	No.	R/F	Present Irr. Acres	Irrigable Acres
Use	E. A. Mc Clintock	Clarks Fork River	---	--	Yes	McClintock Pump & Spr.	1	Spr	6	0

NOTE: R—Denotes Regular Irrigation. F—Flood Irrigation.

Adequate Supply: Yes No Explain

Remarks

River Basin

Also in: Plat No. Twp. Rge.	Plat No. Twp. Rge.	Plat No. Twp. Rge.
Plat No. Twp. Rge.	Plat No. Twp. Rge.	Plat No. Twp. Rge.

Information From:

Frank Mc Clintock

6	5	4	3	2	1
7	8	9	10	11	12
18	17	16	15	14	13
19	20	21	22	23	24
30	29	28	27	26	25
31	32	33	34	35	36

Land Ownership .....

F-1-A

County Carbon

STATE OF MONTANA
WATER CONSERVATION BOARD
Water Resources Survey

T.4S R.23E Plat No. 12

Farm Checked: Date 10-5-65

Photo No. 3CC-255

By Pete

Legal Land Owner A. R. Morrison Address

Operator Adolph Alt (Buying) Address Joliet

Water is delivered by:— 1. Private System; 2. Ditch Company; 3. State Project; 4. Federal Project; 5. Irrigation District

App. No. Decree No.	NAME OF APPROPRIATOR TO WHOM DECREED	NAME OF STREAM	Date App. Date Priority	M'ner's Inches	In Use	NAME OF DITCH (Water Delivered By)	No.	R/F	Present Irr. Acres	Irrigable Acres
See Co.		Rock Creek	210 Shares		Yes	Joliet Ditch	2	R	67	0
See Ass'n.			200 A F		Yes					
D-256	C. F. Oliver	Rock Creek	5-1-96	64	10	Joliet Ditch				

NOTE: R—Denotes Regular Irrigation. F—Flood Irrigation.

Adequate Supply: Yes No Explain

Remarks

Joliet Irrigation Co. 210 Shares.

Rock Creek Water Users Ass'n. 200 A F

River Basin

Also in: Plat No. Twp. Rge.	Plat No. Twp. Rge.	Plat No. Twp. Rge.
Plat No. Twp. Rge.	Plat No. Twp. Rge.	Plat No. Twp. Rge.

Information From:

Mrs. Alt

6	5	4	3	2	1
7	8	9	10	11	12
18	17	16	15	14	13
19	20	21	22	23	24
30	29	28	27	26	25
31	32	33	34	35	36

Land Ownership .....

F-1-A

County Carbon

Farm Checked: Date 9-1-65

By Ken

STATE OF MONTANA
WATER CONSERVATION BOARD
Water Resources Survey

T 4S R 23E Plat No. 12

Photo No. 1CC-9

Legal Land Owner C. C. Nelson Address Joliet

Operator Wilbur Russell Address

Water is delivered by:— 1. Private System; 2. Ditch Company; 3. State Project; 4. Federal Project; 5. Irrigation District

	App. No. Decree No.	NAME OF APPROPRIATOR TO WHOM DECREED	NAME OF STREAM	Date App. Date Priority	Miner's Inches	In Use	NAME OF DITCH (Water Delivered By)	No.	R/F	Present Irr. Acres	Irrigable Acres
A.	D-159	Elbow Ditch Co.	Rock Creek	6-1-93	1040	24 Yes)					
				5-3-94	280	5 Yes	Clawson D.	1	R	36	0
				6-1-97	208	6 Yes					
	See Ass'n.			25 A F							
	A-1271	Frank McClintock & C. C. Nelson	Waste Water	7-31-33	200	No part					
B.	D-318	C. E. Simpson	Rock Creek	7-2-98	100	5 Yes	Clawson D.				

NOTE: R—Denotes Regular Irrigation. F—Flood Irrigation.

Adequate Supply: Yes ..... No ..... Explain ..... Bk. 46, P. 85 Misc.

Remarks

A. D-159	6-1-93	1040"	967.20"	Elbow Ditch Co.
			48.0	F. A. McClintock
			24.0	C. C. Nelson
	5-3-94	280"	260.40"	Elbow Ditch Co.
			15.0	F. A. McClintock
			5.0	C. C. Nelson
	6-1-97	208"	193.40"	Elbow Ditch Co.
			8.6	F. A. McClintock
			6.0	C. C. Nelson
Rock Creek Water Users Ass'n.			25 A F	
B. D-318	7-2-98	100"	95"	F. A. McClintock } Book 46, Page 85 Misc.
			5"	C. C. & Clara Nelson } River Basin

Also in: Plat No. ..... Twp. ..... Rge.	Plat No. ..... Twp. ..... Rge.	Plat No. ..... Twp. ..... Rge. .....
Plat No. ..... Twp. ..... Rge.	Plat No. ..... Twp. ..... Rge.	Plat No. ..... Twp. ..... Rge. .....

Information From:
C. C. Nelson

6	5	4	3	2	1
7	8	9	10	11	12
18	17	16	15	14	13
19	20	21	22	23	24
30	29	28	27	26	25
31	32	33	34	35	36

Land Ownership

F-1-A

County Carbon

Farm Checked: Date 7-8-65

By Ken

STATE OF MONTANA
WATER CONSERVATION BOARD
Water Resources Survey

T 4S R 23E Plat No. 12

Photo No. 1CC-56; 3CC-253

Legal Land Owner Andrew Nerlin Address Joliet

Operator Address

Water is delivered by:— 1. Private System; (2.) Ditch Company; 3. State Project; 4. Federal Project; 5. Irrigation District

	App. No. Decree No.	NAME OF APPROPRIATOR TO WHOM DECREED	NAME OF STREAM	Date App. Date Priority	Miner's Inches	In Use	NAME OF DITCH (Water Delivered By)	No.	R/F	Present Irr. Acres	Irrigable Acres
A.	See Co.		Rock Creek	50 Shares		Yes	Last Chance Ditch	2	R	89	0
B.	See Co.		Rock Creek	2500 Shares		Yes	New First Chance Ditch	2	R	132	0
C.	See Ass'n.			50 A F		Yes					
	A-1285	Andrew Nerlin	Seepage & Waste			No					

NOTE: R—Denotes Regular Irrigation. F—Flood Irrigation.

Adequate Supply: Yes ..... No ..... Explain .....

Remarks

A. Last Chance Ditch Co. 50 Shares.
B. New First Chance Ditch Co. 2500 Shares.
C. Rock Creek Water Users Ass'n. 50 Acre Feet.

..... River Basin .....

Also in: Plat No. ..... Twp. ..... Rge.	Plat No. ..... Twp. ..... Rge.	Plat No. ..... Twp. ..... Rge. .....
Plat No. ..... Twp. ..... Rge.	Plat No. ..... Twp. ..... Rge.	Plat No. ..... Twp. ..... Rge. .....

Information From:
Andrew Nerlin

6	5	4	3	2	1
7	8	9	10	11	12
18	17	16	15	14	13
19	20	21	22	23	24
30	29	28	27	26	25
31	32	33	34	35	36

Land Ownership

F-1-A

County Carbon

Farm Checked: Date 7-20-65

By Ken

STATE OF MONTANA

WATER CONSERVATION BOARD

Water Resources Survey

T 4S R 23E Plat No. 12

Photo No. 1CC-56

Legal Land Owner Daisey & Quinten Newton Address Joliet

Operator Same Address

Water is delivered by:— 1. Private System; (2. Ditch Company; 3. State Project; 4. Federal Project; 5. Irrigation District

App. No. Decree No.	NAME OF APPROPRIATOR TO WHOM DECREED	NAME OF STREAM	Date App. Date Priority	Miner's Inches	In Use	NAME OF DITCH (Water Delivered By)	No.	R/F	Present Irr. Acres	Irrigable Acres
See Co.		Rock Creek	800.33 1/3	Shares	Yes	New First Chance	2	R	92	0

NOTE: R—Denotes Regular Irrigation. F—Flood Irrigation.

Adequate Supply: Yes ..... No ..... Explain .....

Remarks .....

New First Chance Ditch Co. 800.33 1/3 Shares.

..... River Basin .....

Also in: Plat No. ..... Twp. ..... Rge.	Plat No. ..... Twp. ..... Rge.	Plat No. ..... Twp. ..... Rge. .....
Plat No. ..... Twp. ..... Rge.	Plat No. ..... Twp. ..... Rge.	Plat No. ..... Twp. ..... Rge. .....

Information From:

Quinten Newton

6	5	4	3	2	1
7	8	9	10	11	12
18	17	16	15	14	13
19	20	21	22	23	24
30	29	28	27	26	25
31	32	33	34	35	36

Land Ownership

F-1-A

County Carbon

Farm Checked: Date 9-14-65

By Ken

STATE OF MONTANA
WATER CONSERVATION BOARD
Water Resources Survey

T. ... R. ... Plat No. 12

Photo No. 100-58

Legal Land Owner Howard Nye Address

Operator % Mitchell Thomas Address Joliet

Water is delivered by:— 1. Private System; 2. Ditch Company; 3. State Project; 4. Federal Project; 5. Irrigation District

App. No. Decree No.	NAME OF APPROPRIATOR TO WHOM DECREED	NAME OF STREAM	Date App. Date Priority	Miner's Inches	In Use	NAME OF DITCH (Water Delivered By)	No.	R/F	Present Irr. Acres	Irrigable Acres
D-324	R. A. Baker	Rock Creek	6-30-92	140	Yes	Dutton Ditch	1	R	117	0
See Ass'n.			200 A F		Yes					
A-1223	E. L. Grewell	Drainage Water (Joliet)	3-6-37	100	No					
A-1301	Louise Peterson	Waste Water	9-1-17	300	No					

NOTE: R—Denotes Regular Irrigation. F—Flood Irrigation.

Adequate Supply: Yes ..... No ..... Explain .....

Remarks

Rock Creek Water Users Ass'n. 200 A F

..... River Basin.

Also in: Plat No. ... Twp. ... Rge. ...	Plat No. ... Twp. ... Rge. ...	Plat No. ... Twp. ... Rge. ...
Plat No. ... Twp. ... Rge. ...	Plat No. ... Twp. ... Rge. ...	Plat No. ... Twp. ... Rge. ...

Information From:

Mitchell Thomas

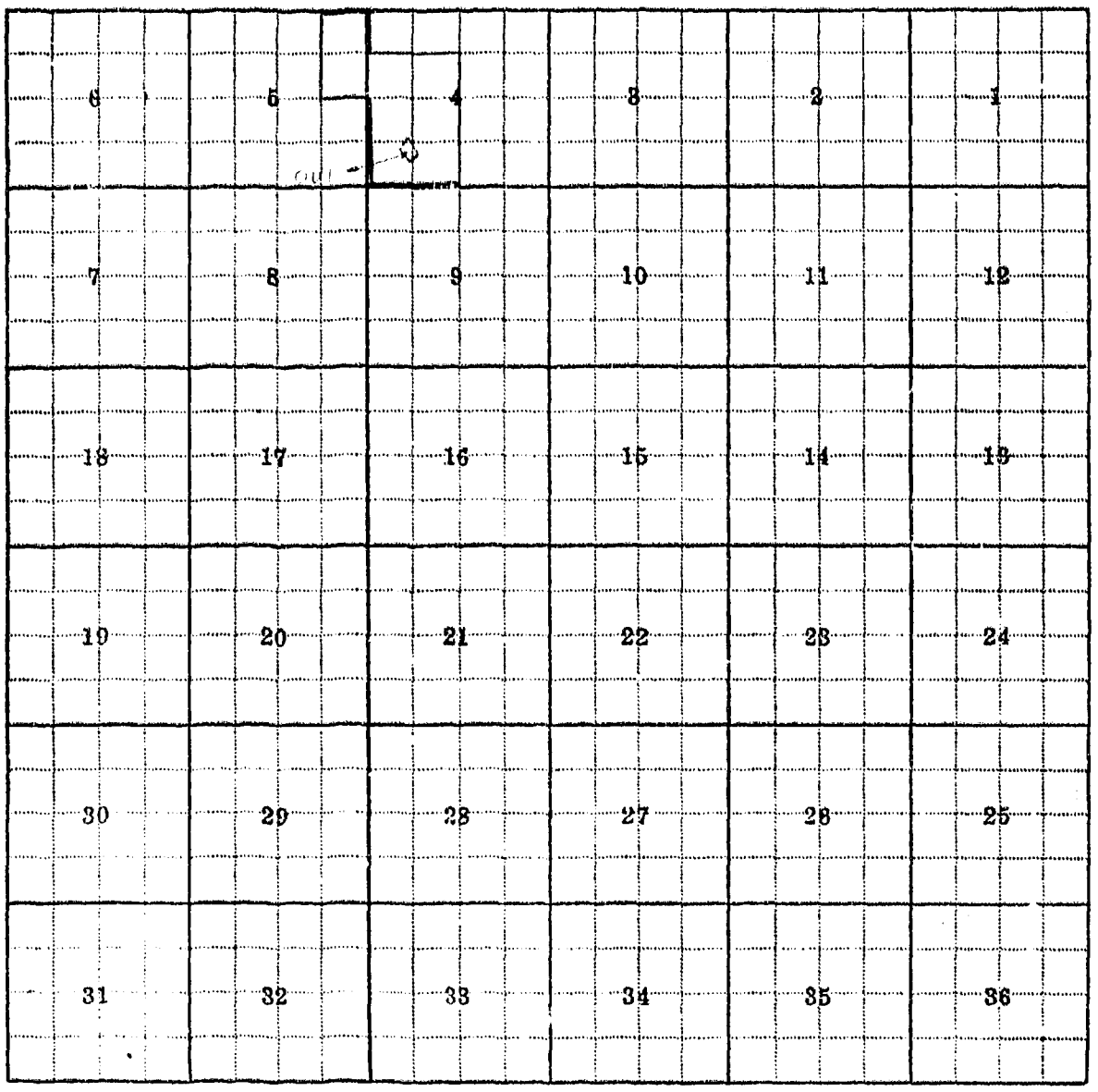

Land Ownership

F-1-A

County Carbon

Farm Checked: Date 6-7-65

By NED

STATE OF MONTANA
WATER CONSERVATION BOARD
Water Resources Survey

T. 4S R. 23E Plat No. 12

Photo No. 100-13

Legal Land Owner Carl T. & Edward Oberhauer Address La Mesa, Calif.

Operator J. Albert Gerber (Renting) Address Fromberg

Water is delivered by:— 1. Private System; (2) Ditch Company; 3. State Project; 4. Federal Project; 5. Irrigation District

App. No. Decree No.	NAME OF APPROPRIATOR TO WHOM DECREED	NAME OF STREAM	Date App. Date Priority	Miner's Inches	In Use	NAME OF DITCH (Water Delivered By)	No.	R/F	Present Irr. Acres	Irrigable Acres
See Co.		Clarks Fork River	168 Shares		Yes	Edgar Canal	2	R	113	0
A-867	Benjamin Kemble & George H. Ford	Two Bear Creek	7-3-17	120	No					

NOTE: R—Denotes Regular Irrigation. F—Flood Irrigation.

Adequate Supply: Yes ..... No ..... Explain .....

Remarks

Orchard Canal Co. 168 Shares.
Edgar Canal, ext. of Orchard Canal 100 Shares.

River Basin

Also in: Plat No. 20 Twp. 5S Rge. 23E	Plat No. ..... Twp. ..... Rge.	Plat No. ..... Twp. ..... Rge. .....
Plat No. ..... Twp. ..... Rge.	Plat No. ..... Twp. ..... Rge.	Plat No. ..... Twp. ..... Rge. .....

Information From:
Albert Gerber

6	5	4	3	2	1
7	8	9	10	11	12
18	17	16	15	14	13
19	20	21	22	23	24
30	29	28	27	26	25
31	32	33	34	35	36

Land Ownership

F-1-A

County Carbon

Farm Checked: Date 8-31-65

By Ken

STATE OF MONTANA
WATER CONSERVATION BOARD
Water Resources Survey

T 4S R 25E Plat No. 12

Photo No. 1CC-9

Legal Land Owner Arnold L. Olson Address Silesia

Operator Same Address

Water is delivered by:— (1. Private System; 2. Ditch Company; 3. State Project; 4. Federal Project; 5. Irrigation District

App. No. Decree No.	NAME OF APPROPRIATOR TO WHOM DECREED	NAME OF STREAM	Date App. Date Priority	Miner's Inches	In Use	NAME OF DITCH (Water Delivered By)	No.	R/F	Present Irr. Acres	Irrigable Acres
D-294	William Burger	Rock Creek	6-12-98	75	Yes	Hughes Ditch	1	R	24	0
See Ass'n.			200 A F		Yes					
A-947	Arnold L. Olson	Slough	2-20-58	200	Stock					
A-1113	" "	Unnamed Springs	7-25-61	100	Stock					
A-1290	" "	Waste & Seepage	2-20-58	200	Yes	Olson Ditch	1	R	75	0
A-1291	" "	Waste Water	7-25-61	250						

NOTE: R—Denotes Regular Irrigation. F—Flood Irrigation.

Adequate Supply: Yes ..... No ..... Explain .....

Remarks

Rock Creek Water Users Ass'n. 200 A F

River Basin

Also in: Plat No. ..... Twp. ..... Rge.	Plat No. ..... Twp. ..... Rge.	Plat No. ..... Twp. ..... Rge. .....
Plat No. ..... Twp. ..... Rge.	Plat No. ..... Twp. ..... Rge.	Plat No. ..... Twp. ..... Rge. .....

Information From:

Arnold Olson

6	5	4	3	2	1
7	8	9	10	11	12
18	17	16	15	14	13
19	20	21	22	23	24
30	29	28	27	26	25
31	32	33	34	35	36

Land Ownership

F 1-A

County Carbon

Farm Checked: Date 8-26-65

By Ken

STATE OF MONTANA
WATER CONSERVATION BOARD
Water Resources Survey

T 4S R 23E Plat No 12

Photo No. 1CC-13

Legal Land Owner Letha Olson Address Joliet

Operator Same Address

Water is delivered by:— 1. Private System; 2. Ditch Company; 3. State Project; 4. Federal Project; 5. Irrigation District

App. No. Decree No.	NAME OF APPROPRIATOR TO WHOM DECREED	NAME OF STREAM	Date App. Date Priority	Miner's Inches	In Use	NAME OF DITCH (Water Delivered By)	No.	R/F	Present Irr. Acres	Irrigable Acres
* See Co.		Rock Creek	153 Shares							
See Ass'n.			100 A F							
D-174	Frank E. Stearns	Rock Creek	6-1-93	153	Yes	Elbow Ditch	1	R	153	0

NOTE: R—Denotes Regular Irrigation. F—Flood Irrigation.

Adequate Supply: Yes ..... No ..... Explain .....

Remarks

* Elbow (Nutting) Ditch Co. 153 Shares.

Rock Creek Water Users Ass'n. 100 A F

* Have Shares in Elbow Ditch to Carry private water.

River Basin

Also in: Plat No. Twp. Rge.	Plat No. Twp. Rge.	Plat No. Twp. Rge.
Plat No. Twp. Rge.	Plat No. Twp. Rge.	Plat No. Twp. Rge.

Information From:

Letha Olson

6	5	4	3	2	1
7	8	9	10	11	12
18	17	16	15	14	13
19	20	21	22	23	24
30	29	28	27	26	25
31	32	33	34	35	36

Land Ownership .....

F-1-A

County Carbon

STATE OF MONTANA
WATER CONSERVATION BOARD
Water Resources Survey

T. 4S R. 23E Plat No. 12

Farm Checked: Date 7-21-65

Photo No. 1CC-9

By Ken

Legal Land Owner Orlyn Oswald Address Box 100, Joliet

Operator Same Address

Water is delivered by:— 1. Private System; (2.) Ditch Company; 3. State Project; 4. Federal Project; 5. Irrigation District

	App. No. Decree No.	NAME OF APPROPRIATOR TO WHOM DECREED	NAME OF STREAM	Date App. Date Priority	Miner's Inches	In Use	NAME OF DITCH (Water Delivered By)	No.	R/F	Present Irr. Acres	Irrigable Acres
A.	See Co.		Rock Creek	25 Shares		Yes	New First Chance Dit.& Sprinkler	2	R	141	0
B.	See Co.		Rock Creek	150 Shares		Yes	New Granite Ditch & Sprinkler	2	R	147	0
	A-1386-A	Orlyn Oswald	Well	5-1-60	1000GPM	No	Supplemental Water in dry years				

NOTE: R—Denotes Regular Irrigation. F—Flood Irrigation.

Adequate Supply: Yes ..... No ..... Explain .....

Remarks

A. New First Chance Ditch Co. 25 Shares.
B. New Granite Ditch Co. 150 Shares.

Sprinkles row crops and flood irrigates hay & pasture lands.

Spills New First Chance water into Granite Ditch to bring it to this place - NW¼. Section 11.

River Basin

Also in: Plat No. ..... Twp. ..... Rge.	Plat No. ..... Twp. ..... Rge.	Plat No. ..... Twp. ..... Rge. .....
Plat No. ..... Twp. ..... Rge.	Plat No. ..... Twp. ..... Rge.	Plat No. ..... Twp. ..... Rge. .....

Information From:

Orlyn Oswald

6	5	4	3	2	1
7	8	9	10	11	12
18	17	16	15	14	13
19	20	21	22	23	24
30	29	28	27	26	25
31	32	33	34	35	36

Land Ownership.....

F-1-A

County Carbon

Farm Checked: Date 9-2-65

By Ken

STATE OF MONTANA
WATER CONSERVATION BOARD
Water Resources Survey

T. 4S R. 23E Plat No. 12

Photo No. 1CC-13

Legal Land Owner B. N. Otich Address Edgar

Operator Same Address

Water is delivered by:-- 1. Private System; (2) Ditch Company; 3. State Project; 4. Federal Project; 5. Irrigation District

App. No. Decree No.	NAME OF APPROPRIATOR TO WHOM DECREED	NAME OF STREAM	Date App. Date Priority	Miner's Inches	In Use	NAME OF DITCH (Water Delivered By)	No.	R/F	Present Irr. Acres	Irrigable Acres
See Co.		Rock Creek	69 Shares		Yes	New Prosperity	2	R	18	0
See Ass'n.			25 A F							
A-1292	William Otich	Elbow Creek (Waste Water)	4-17-50	500	Yes					
A-1293	" "	Waste Water	6-1-50	100	Yes	Otich Ditch	1	R	71	0
A-1294	" "	" "	2-24-57	100	Yes					
A-312	Henry Heslop	Elbow Creek	2-27-05	50	Yes					
* A-1189	L. N. Burg	Waste Water	3-1-54	100	No					

NOTE: R—Denotes Regular Irrigation. F—Flood Irrigation.

Adequate Supply: Yes ..... No ..... Explain .....

Remarks

New Prosperity Ditch Co. 69 Shares.
Rock Creek Water Users Ass'n. 25 A.F.

* Book 41, Page 48 Misc. Transfer from Alex Gradwohl to Wm. Otich.

River Basin .....

Also in: Plat No. ..... Twp. ..... Rge.	Plat No. ..... Twp. ..... Rge.	Plat No. ..... Twp. ..... Rge. .....
Plat No. ..... Twp. ..... Rge.	Plat No. ..... Twp. ..... Rge.	Plat No. ..... Twp. ..... Rge. .....

Information From:

B. N. Otich

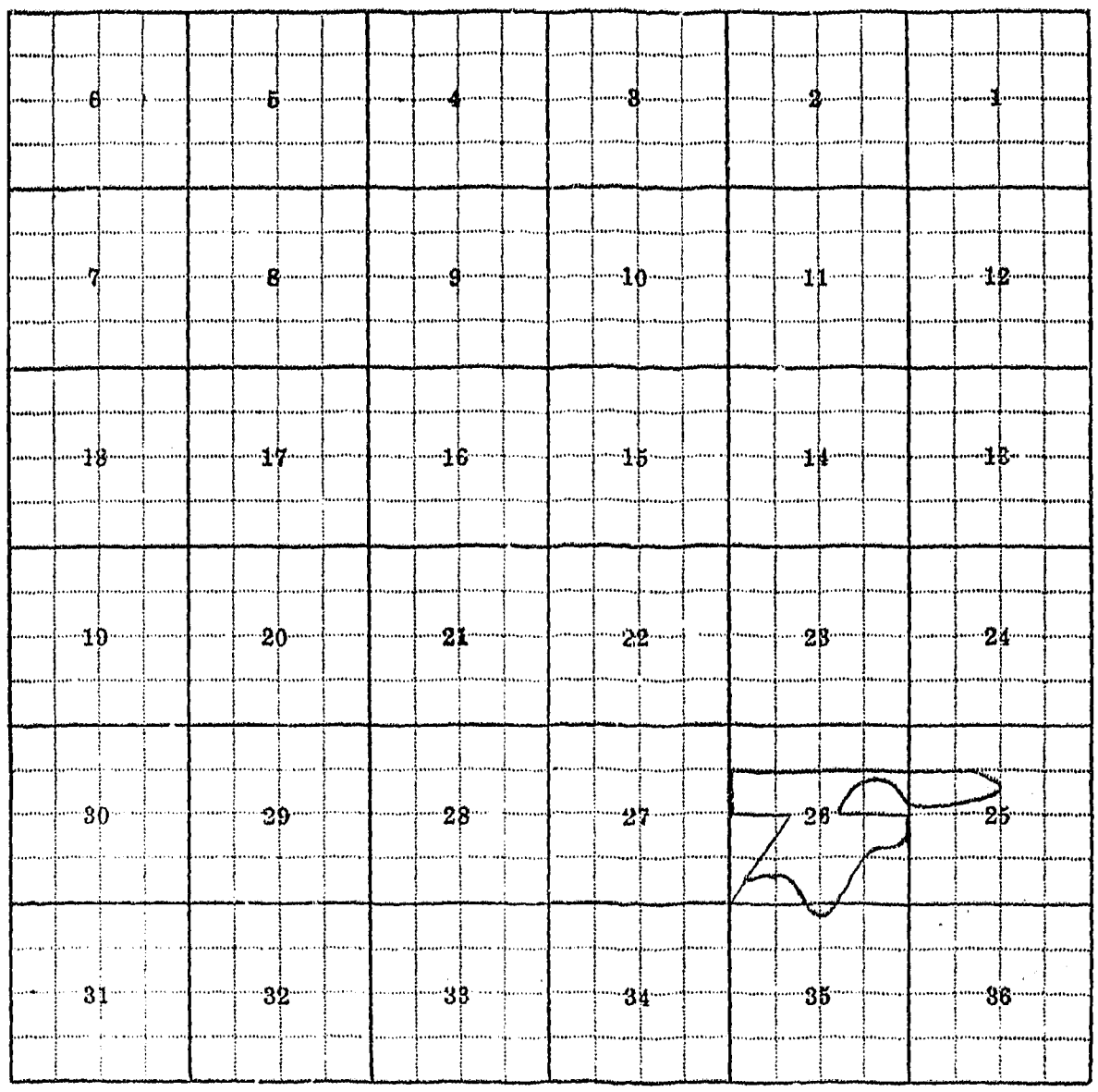

Land Ownership

F-1-A

County Cascade

STATE OF MONTANA
WATER CONSERVATION BOARD
Water Resources Survey

T. 19 R. 2E Plat No. 12

Farm Checked: Date 9-2-65

Photo No. 10C-13

By Ken

Legal Land Owner Loretta Otich Address

Operator R. W. Otich Address Edgar

Water is delivered by:— 1. Private System; 2. Ditch Company; 3. State Project; 4. Federal Project; 5. Irrigation District

App. No. Decree No.	NAME OF APPROPRIATOR TO WHOM DECREED	NAME OF STREAM	Date App. Date Priority	Miner's Inches	In Use	NAME OF DITCH (Water Delivered By)	No.	R/F	Present Irr. Acres	Irrigable Acres
See Co.		Rock Creek	10½ Shares		Yes	New Prosperity Ditch	2	R	8	0
D-64	Henry Helse	Elbow Creek	9-20-97	150	Yes	Otich Ditch	1	R	59	0

NOTE: R—Denotes Regular Irrigation. F—Flood Irrigation.

Adequate Supply: Yes ..... No ..... Explain .....

Remarks

New Prosperity Ditch Co. 10½ Shares.

River Basin

Also in: Plat No. Twp. Rge.	Plat No. Twp. Rge.	Plat No. Twp. Rge.
Plat No. Twp. Rge.	Plat No. Twp. Rge.	Plat No. Twp. Rge.

Information From:

R. W. Otich

6	5	4	3	2	1
7	8	9	10	11	12
18	17	16	15	14	13
19	20	21	22	23	24
30	29	28	27	26	25
31	32	33	34	35	36

Land Ownership

F-1-A

County Carbon

Farm Checked: Date 7-1-65

By Ken

STATE OF MONTANA
WATER CONSERVATION BOARD
Water Resources Survey

T. 4S R. 23E Plat No. 12

Photo No. 4CC-65

Legal Land Owner T. J. Patton Address

Operator % Edward & Adolph Dietz Address Joliet

Water is delivered by:— 1. Private System; 2. Ditch Company; 3. State Project; 4. Federal Project; 5. Irrigation District

App. No. Decree No.	NAME OF APPROPRIATOR TO WHOM DECREED	NAME OF STREAM	Date App. Date Priority	Miner's Inches	In Use	NAME OF DITCH (Water Delivered By)	No.	R/F	Present Irr. Acres	Irrigable Acres
See Co.		Clarks Fork River	100 Shares		Yes	Edgar Canal	2	R	59	0

NOTE: R—Denotes Regular Irrigation. F—Flood Irrigation.

Adequate Supply: Yes No Explain

Remarks

Edgar Canal Co. 100 Shares.
Orchard Canal Co. 103 Shares.

River Basin

Also in: Plat No. Twp. Rge.	Plat No. Twp. Rge.	Plat No. Twp. Rge.
Plat No. Twp. Rge.	Plat No. Twp. Rge.	Plat No. Twp. Rge.

Information From:
Edward Dietz

6	5	4	3	2	1
7	8	9	10	11	12
18	17	16	15	14	13
19	20	21	22	23	24
30	29	28	27	26	25
31	32	33	34	35	36

Land Ownership

F-1-A

County Carbon

Farm Checked: Date 9-9-65

By Ken

STATE OF MONTANA
WATER CONSERVATION BOARD
Water Resources Survey

T 4S R 23E Plat No. 12

Photo No. 1CC-58

Legal Land Owner E. H. Reiman Address

Operator % Walter Collins Address Joliet

Water is delivered by:— 1. Private System; 2. Ditch Company; 3. State Project; 4. Federal Project; 5. Irrigation District

App. No. Decree No.	NAME OF APPROPRIATOR TO WHOM DECREED	NAME OF STREAM	Date App. Date Priority	Miner's Inches	In Use	NAME OF DITCH (Water Delivered By)	No.	R/F	Present Irr. Acres	Irrigable Acres
D-325	S. H. Barker	Rock Creek	6-3-99	102	Yes	Dutton Ditch	1	R	55	0
See Ass'n.			50 A F							
D-150	Jane Boulden	Rock Creek	4-20-93	40	Yes					
D-152	H. I. Craig	" "	4-20-93	155	10 Yes	Free Silver Ditch	1	R	32	0

NOTE: R—Denotes Regular Irrigation. F—Flood Irrigation.

Adequate Supply: Yes ..... No ..... Explain .....

Remarks .....

Rock Creek Water Users Ass'n. 50 A F

D-150 4-20-93 40" E. H. Rieman Bk. 46, Pg. 47 Misc. Record
6-5-06 43" Gile Litton

D-152 4-20-93 155") 10" E. H. Rieman Bk. 46, Pg. 47 Misc. Record
) 140" Zilla North
) 5" Lillie Clements

River Basin

Also in: Plat No. ..... Twp. ..... Rge.	Plat No. ..... Twp. ..... Rge.	Plat No. ..... Twp. ..... Rge. .....
Plat No. ..... Twp. ..... Rge.	Plat No. ..... Twp. ..... Rge.	Plat No. ..... Twp. ..... Rge. .....

Information From:

Walter Collins

6	5	4	3	2	1
7	8	9	10	11	12
18	17	16	15	14	13
19	20	21	22	23	24
30	29	28	27	26	25
31	32	33	34	35	36

Land Ownership

F-1-A

County Carbon

STATE OF MONTANA
WATER CONSERVATION BOARD
Water Resources Survey

T. 4S R. 23E Plat No. 12

Farm Checked: Date 7-7-65 - 10-28-66

Photo No. 1CC-11; 3CC-120

By Ken - Pete

Legal Land Owner James E. Ricketts Address

Operator Emmett Anderson (Buying) Address Bridger

Water is delivered by:— 1. Private System; (2.) Ditch Company; 3. State Project; 4. Federal Project; 5. Irrigation District

App. No. Decree No.	NAME OF APPROPRIATOR TO WHOM DECREED	NAME OF STREAM	Date App. Date Priority	Miner's Inches	In Use	NAME OF DITCH (Water Delivered By)	No.	R/F	Present Irr. Acres	Irrigable Acres
See Co.		Clarks Fork River	100 Shares		Yes	Edgar Canal	2	R	119	0
* A-121A	Emmett G. & Moude L. Anderson	Clarks Fork River	10-19-66	100	Yes	Anderson Pump & Spklr.	1	R	10	

NOTE: R—Denotes Regular Irrigation. F—Flood Irrigation.

Adequate Supply: Yes No Explain

Remarks

Edgar Canal Co. 100 Shares
Orchard Canal Co. 100 Shares

* Yellowstone Compact - October 1966

River Basin

Also in: Plat No. Twp. Rge.	Plat No. Twp. Rge.	Plat No. Twp. Rge.
Plat No. Twp. Rge.	Plat No. Twp. Rge.	Plat No. Twp. Rge.

Information From:

Emmett Anderson

6	5	4	3	2	1
7	8	9	10	11	12
18	17	16	15	14	13
19	20	21	22	23	24
30	29	28	27	26	25
31	32	33	34	35	36

Land Ownership

F-1-A

County Carbon

Farm Checked: Date 8-9-65

By Ken

STATE OF MONTANA

WATER CONSERVATION BOARD

Water Resources Survey

T. 4S R. 23E Plat No. 12

Photo No. 1CC-56

Legal Land Owner Charles Wayne Roberts Address Joliet

Operator Same Address

Water is delivered by:— 1. Private System; 2. Ditch Company; 3. State Project; 4. Federal Project; 5. Irrigation District

	App. No. Decree No.	NAME OF APPROPRIATOR TO WHOM DECREED	NAME OF STREAM	Date App. Date Priority	Miner's Inches	In Use	NAME OF DITCH (Water Delivered By)	No.	R/F	Present Irr. Acres	Irrigable Acres
A.	See Co.		Rock Creek	10 Shares		Yes	Last Chance	2	R	47	0
B.	See Co.		Rock Creek	30 Shares		Yes	Elbow Ditch	2	R	39	0
C.	See Ass'n.			20 A F		Yes					
	A-1309	Chas. W. Roberts	Waste & Seepage	12-13-54	100	No					

NOTE: R—Denotes Regular Irrigation. F—Flood Irrigation.

Adequate Supply: Yes ..... No ..... Explain .....

Remarks

A. Last Chance Ditch Co. 10 Shares.

B. Elbow Ditch Co. 30 Shares.

C. Rock Creek Water Users Ass'n. 20 A F

River Basin

Also in: Plat No. ..... Twp. ..... Rge.	Plat No. ..... Twp. ..... Rge.	Plat No. ..... Twp. ..... Rge. .....
Plat No. ..... Twp. ..... Rge.	Plat No. ..... Twp. ..... Rge.	Plat No. ..... Twp. ..... Rge. .....

Information From:

Field Survey

6	5	4	3	2	1
7	8	9	10	11	12
18	17	16	15	14	13
19	20	21	22	23	24
30	29	28	27	26	25
31	32	33	34	35	36

Land Ownership.....

F-1-A

County Carbon

Farm Checked: Date 8-26-65

By Ken

STATE OF MONTANA
WATER CONSERVATION BOARD
Water Resources Survey

T 4S R 23E Plat No. 12

Photo No. 1CC-11

Legal Land Owner Ruby Roberts Address

Operator % Alex Krug Address Joliet

Water is delivered by:— 1. Private System; 2. Ditch Company; 3. State Project; 4. Federal Project; 5. Irrigation District

App. No. Decree No.	NAME OF APPROPRIATOR TO WHOM DECREED	NAME OF STREAM	Date App. Date Priority	Miner's Inches	In Use	NAME OF DITCH (Water Delivered By)	No.	R/F	Present Irr. Acres	Irrigable Acres
See Co.		Rock Creek	141 Shares		Yes	New Prosperity	2	R	85	0
See Ass'n.			125 A F							
A-949	Ruby Roberts	Slough	7-18-60	90	No					

NOTE: R—Denotes Regular Irrigation. F—Flood Irrigation.

Adequate Supply: Yes No Explain

Remarks

New Prosperity Ditch Co. 141 Shares.
Rock Creek Water Users Ass'n. 125 A F

River Basin

Also in: Plat No. Twp. Rge.	Plat No. Twp. Rge.	Plat No. Twp. Rge.
Plat No. Twp. Rge.	Plat No. Twp. Rge.	Plat No. Twp. Rge.

Information From:

Alex Krug

6	5	4	3	2	1
7	8	9	10	11	12
18	17	16	15	14	13
19	20	21	22	23	24
30	29	28	27	26	25
31	32	33	34	35	36

Land Ownership

F-1-A

County Carbon

Farm Checked: Date 8-13-65

By Ken

STATE OF MONTANA
WATER CONSERVATION BOARD
Water Resources Survey

T. 4S R. 23E Plat No. 12

Photo No. 1CC-11

Legal Land Owner Rockvale Public Cemetery Address

Operator Same Address

Water is delivered by:— 1. Private System; 2. Ditch Company; 3. State Project; 4. Federal Project; 5. Irrigation District

App. No. Decree No.	NAME OF APPROPRIATOR TO WHOM DECREED	NAME OF STREAM	Date App. Date Priority	Miner's Inches	In Use	NAME OF DITCH (Water Delivered By)	No.	R/F	Present Irr. Acres	Irrigable Acres
See Co.		Rock Creek	15 Shares		No					
A-1311	Rockvale Public Cemetery	Waste Water	5-5-54	100	Yes	Pump & Sprinkler	1	spr.	10	0

NOTE: R—Denotes Regular Irrigation. F—Flood Irrigation.

Adequate Supply: Yes No Explain

Remarks

New Prosperity Ditch Co. 15 Shares.

River Basin

Also in: Plat No. Twp. Rge.	Plat No. Twp. Rge.	Plat No. Twp. Rge.
Plat No. Twp. Rge.	Plat No. Twp. Rge.	Plat No. Twp. Rge.

Information From:

Howard Taylor

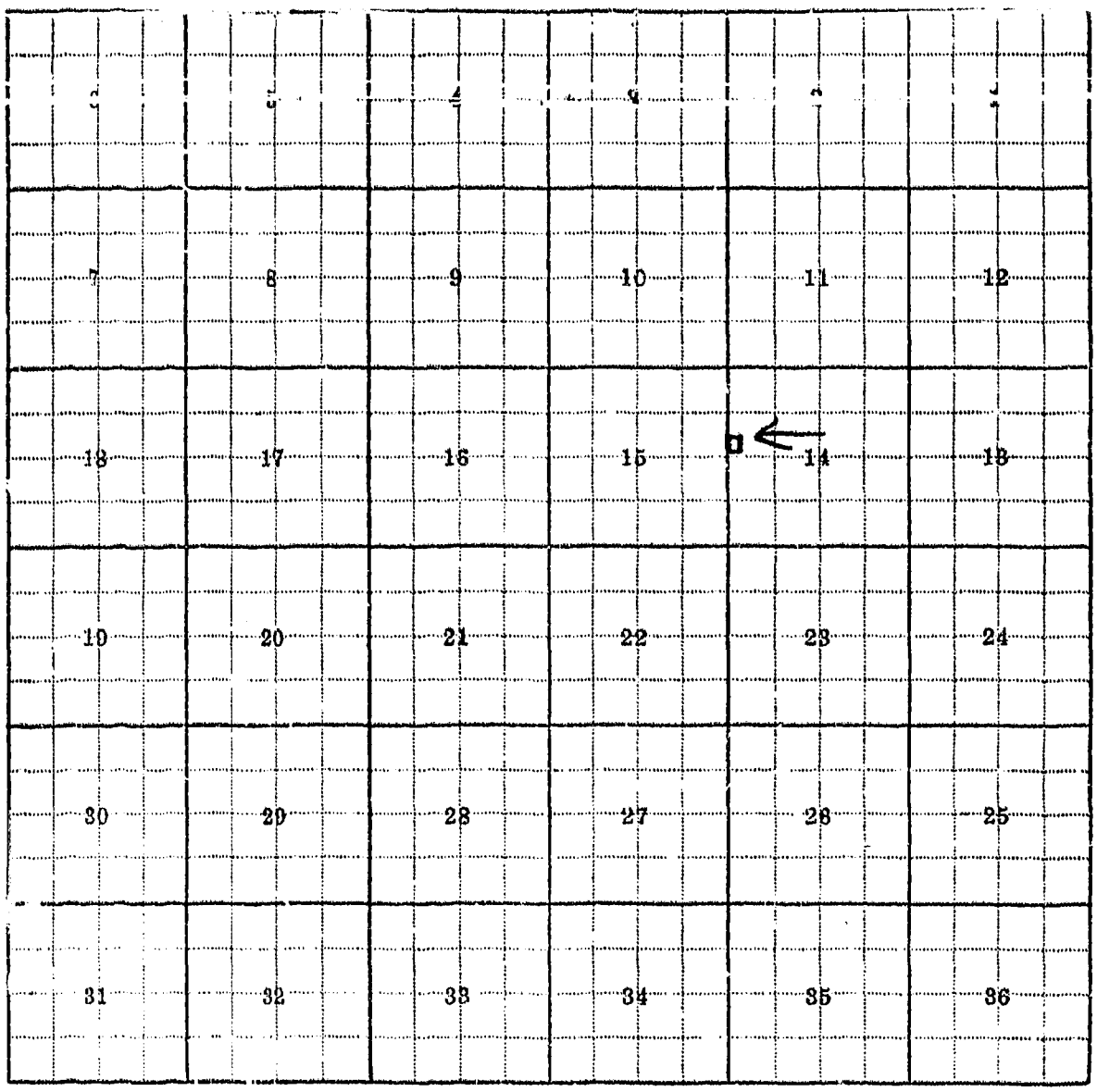

Land Ownership.....

F-1-A

County Carbon

Farm Checked: Date 9-20-65

By Ken

STATE OF MONTANA
WATER CONSERVATION BOARD
Water Resources Survey

T 4S R 23E / Plat No. 12

Photo No. 1CC-58

Legal Land Owner Roy Saunders Address Joliet

Operator Same Address

Water is delivered by:— (1) Private System; 2. Ditch Company; 3. State Project; 4. Federal Project; 5. Irrigation District

App. No. Decree No.	NAME OF APPROPRIATOR TO WHOM DECREED	NAME OF STREAM	Date App. Date Priority	Miner's Inches	In Use	NAME OF DITCH (Water Delivered By)	No.	R/F	Present Irr. Acres	Irrigable Acres
See Ass'n.			20 A F		Yes	Dutton Ditch	1	R	2	0

NOTE: R—Denotes Regular Irrigation. F—Flood Irrigation.

Adequate Supply: Yes ..... No ..... Explain .....

Remarks

Rock Creek Water Users Ass'n. 20 A F

River Basin

Also in: Plat No. Twp. Rge.	Plat No. Twp. Rge.	Plat No. Twp. Rge.
Plat No. Twp. Rge.	Plat No. Twp. Rge.	Plat No. Twp. Rge.

Information From:

Mrs. Roy Saunders

6	5	4	3	2	1
7	8	9	10	11	12
18	17	16	15	14	13
19	20	21	22	23	24
30	29	28	27	26	25
31	32	33	34	35	36

Land Ownership

F-1-A

County Carbon

Farm Checked: Date 7-20-65

By Ken

STATE OF MONTANA
WATER CONSERVATION BOARD
Water Resources Survey

T 4S R 23E Plat No. 12

Photo No. 100-13

Legal Land Owner James Schumm Address

Operator Address

Water is delivered by:— 1. Private System; 2. Ditch Company; 3. State Project; 4. Federal Project; 5. Irrigation District

App. No. Decree No.	NAME OF APPROPRIATOR TO WHOM DECREED	NAME OF STREAM	Date App. Date Priority	Miner's Inches	In Use	NAME OF DITCH (Water Delivered By)	No.	R/F	Present Irr. Acres	Irrigable Acres
A-865	Lorenzo J. Bennett	Two Bear Canyon	~~4-3-17~~ 6-9-20	120	No					

NOTE: R—Denotes Regular Irrigation. F—Flood Irrigation.

Adequate Supply: Yes No Explain

Remarks

River Basin

Also in: Plat No. Twp. Rge.	Plat No. Twp. Rge.	Plat No. Twp. Rge.
Plat No. Twp. Rge.	Plat No. Twp. Rge.	Plat No. Twp. Rge.

Information From: Field Survey

6	5	4	3	2	1
7	8	9	10	11	12
18	17	16	15	14	13
19	20	21	22	23	24
30	29	28	27	26	25
31	32	33	34	35	36

Land Ownership

County Carbon

Farm Checked: Date 8-5-65

By Ken

STATE OF MONTANA
WATER CONSERVATION BOARD
Water Resources Survey

T 4S R 23E Plat No 12

Photo No. 1CC-9

Legal Land Owner Leland Seright Address Joliet

Operator Same Address

Water is delivered by:— 1. Private System; 2. Ditch Company; 3. State Project; 4. Federal Project; 5. Irrigation District

App. No. Decree No.	NAME OF APPROPRIATOR TO WHOM DECREED	NAME OF STREAM	Date App. Date Priority	Miner's Inches	In Use	NAME OF DITCH (Water Delivered By)	No.	R/F	Present Irr. Acres	Irrigable Acres
See Co.		Rock Creek	2500 Shares		Yes	New First Chance Ditch	2	R	143	0

NOTE: R—Denotes Regular Irrigation. F—Flood Irrigation.

Adequate Supply: Yes ..... No ..... Explain .....

Remarks

New First Chance Ditch Co. 2500 Shares

River Basin

Also in: Plat No. Twp. Rge.	Plat No. Twp. Rge.	Plat No. Twp. Rge.
Plat No. Twp. Rge.	Plat No. Twp. Rge.	Plat No. Twp. Rge.

Information From:

Leland Seright

6	5	4	3	2	1
7	8	9	10	11	12
18	17	16	15	14	13
19	20	21	22	23	24
30	29	28	27	26	25
31	32	33	34	35	36

Land Ownership

F-1-A

County Carbon

Farm Checked: Date 9-14-65

By Ken

STATE OF MONTANA
WATER CONSERVATION BOARD
Water Resources Survey

T.4S R.23E Plat No. 12

Photo No. ICC-58

Legal Land Owner David Shiskowsky Address

Operator % Margaret Stanhope Address Joliet

Water is delivered by:— 1. Private System; 2. Ditch Company; 3. State Project; 4. Federal Project; 5. Irrigation District

App. No. Decree No.	NAME OF APPROPRIATOR TO WHOM DECREED	NAME OF STREAM	Date App. Date Priority	Miner's Inches	In Use	NAME OF DITCH (Water Delivered By)	No.	R/F	Present Irr. Acres	Irrigable Acres
D-327	George L. Finley	Rock Creek	6-30-99	130	Yes	Dutton Ditch	1	R	71	0
See Ass'n.			100 A F							
A-1299	Louise Peterson	Waste Water	9-1-36	100	No					
A-1300	" "	" "	~~5-7-34~~ 6-1-17	300	No					

NOTE: R—Denotes Regular Irrigation. F—Flood Irrigation.

Adequate Supply: Yes ..... No ..... Explain .....

Remarks

Rock Creek Water Users Ass'n. 100 A F

Bk. 17, P. 596 Bk. 80, P. 717

River Basin

Also in: Plat No. Twp. Rge.	Plat No. Twp. Rge.	Plat No. Twp. Rge.
Plat No. Twp. Rge.	Plat No. Twp. Rge.	Plat No. Twp. Rge.

Information From:

David Stanhope

6	5	4	3	2	1
7	8	9	10	11	12
18	17	16	15	14	13
19	20	21	22	23	24
30	29	28	27	26	25
31	32	33	34	35	36

Land Ownership

F-1-A

County Carbon

Farm Checked: Date 7-15-65

By Ken

STATE OF MONTANA
WATER CONSERVATION BOARD
Water Resources Survey

T 4S R 23E Plat No. 12

Photo No. 3CC-251, 253
1CC-54

Legal Land Owner Geo. Smith Address

Operator % Allan Mc Phail Address Joliet

Water is delivered by:— 1. Private System; 2. Ditch Company; 3. State Project; 4. Federal Project; 5. Irrigation District

App. No. Decree No.	NAME OF APPROPRIATOR TO WHOM DECREED	NAME OF STREAM	Date App. Date Priority	Miner's Inches	In Use	NAME OF DITCH (Water Delivered By)	No.	R/F	Present Irr. Acres	Irrigable Acres
See Co.		Rock Creek	50 Shares		Yes	Last Chance Ditch	2	R	64	0
See Ass'n.			20 A F							

NOTE: R—Denotes Regular Irrigation. F—Flood Irrigation

Adequate Supply: Yes ..... No ..... Explain

Remarks

Last Chance Ditch Co. 50 Shares.
Rock Creek Water Users Ass'n. 20 Acre Feet.

River Basin

Also in: Plat No. Twp. Rge.	Plat No. Twp. Rge.	Plat No. Twp. Rge.
Plat No. Twp. Rge.	Plat No. Twp. Rge.	Plat No. Twp. Rge.

Information From:
Allen Mc Phail



Land Ownership

F-1-A

County Carbon

Farm Checked: Date 7-9-65

By Ken

STATE OF MONTANA
WATER CONSERVATION BOARD
Water Resources Survey

T 4S R 22E Plat No. 12

Photo No. 100-56

Legal Land Owner Harry A. Snyder Address

Operator % David Davidson Address Joliet

Water is delivered by:— 1. Private System; (2.) Ditch Company; 3. State Project; 4. Federal Project; 5. Irrigation District

App. No. Decree No.	NAME OF APPROPRIATOR TO WHOM DECREED	NAME OF STREAM	Date App. Date Priority	Miner's Inches	In Use	NAME OF DITCH (Water Delivered By)	No.	R/F	Present Irr. Acres	Irrigable Acres
See Co.		Rock Creek	315 Shares		Yes	Elbow Ditch (Surprise)	2	R	154	0
See Ass'n.			225 A F							

NOTE: R—Denotes Regular Irrigation. F—Flood Irrigation.

Adequate Supply: Yes ..... No ..... Explain .....

Remarks

Elbow Ditch Co. (Surprise Ditch) 315 Shares Divided with Jane McIntyre Land.

Rock Creek Water Users Ass'n. 25 Acre Feet
50 " "
150 " "

River Basin

Also in: Plat No. Twp. Rge.	Plat No. Twp. Rge.	Plat No. Twp. Rge.
Plat No. Twp. Rge.	Plat No. Twp. Rge.	Plat No. Twp. Rge.

Information From:

David Davidson