

6	6	4	8	7	1
7	8	9	10	11	12
18	17	16	15	14	13
19	20	21	22	23	24
30	29	28	27	26	25
31	32	33	34	35	36

Land Ownership

County.....Carbon.....

Farm Checked: Date 6-25-69

By Laray

STATE OF MONTANA
WATER CONSERVATION BOARD
Water Resources Survey

T. 53.....R. 18E..... Plat No. 15.....

Photo No. 200-30, 31, 57.

400-197, 199

Legal Land Owner..... Andrew C. S. Acuña Esplaná..... Address..... Roscoe

[illegible]

Water is delivered by:— 1. Private System; 2. Ditch Company; 3. State Project; 4. Federal Project; 5. Irrigation District

[illegible]

NOTE: R—Denotes Regular Irrigation. F—Flood Irrigation.

Adequate Supply: Yes..... No..... Explain..... Mr. England does not use this water but about 7 acres of his land gets covered.
Remarks..... when H. Foster dug his ditch.
..... 500 lbs. per 50 shares. Each share to 4.5 Mi.

Trk. 10, Tr. 500 AC Together with all water rights particularly 200 Mi. appropriated from East Rosebud Creek as of June 1, 1891.

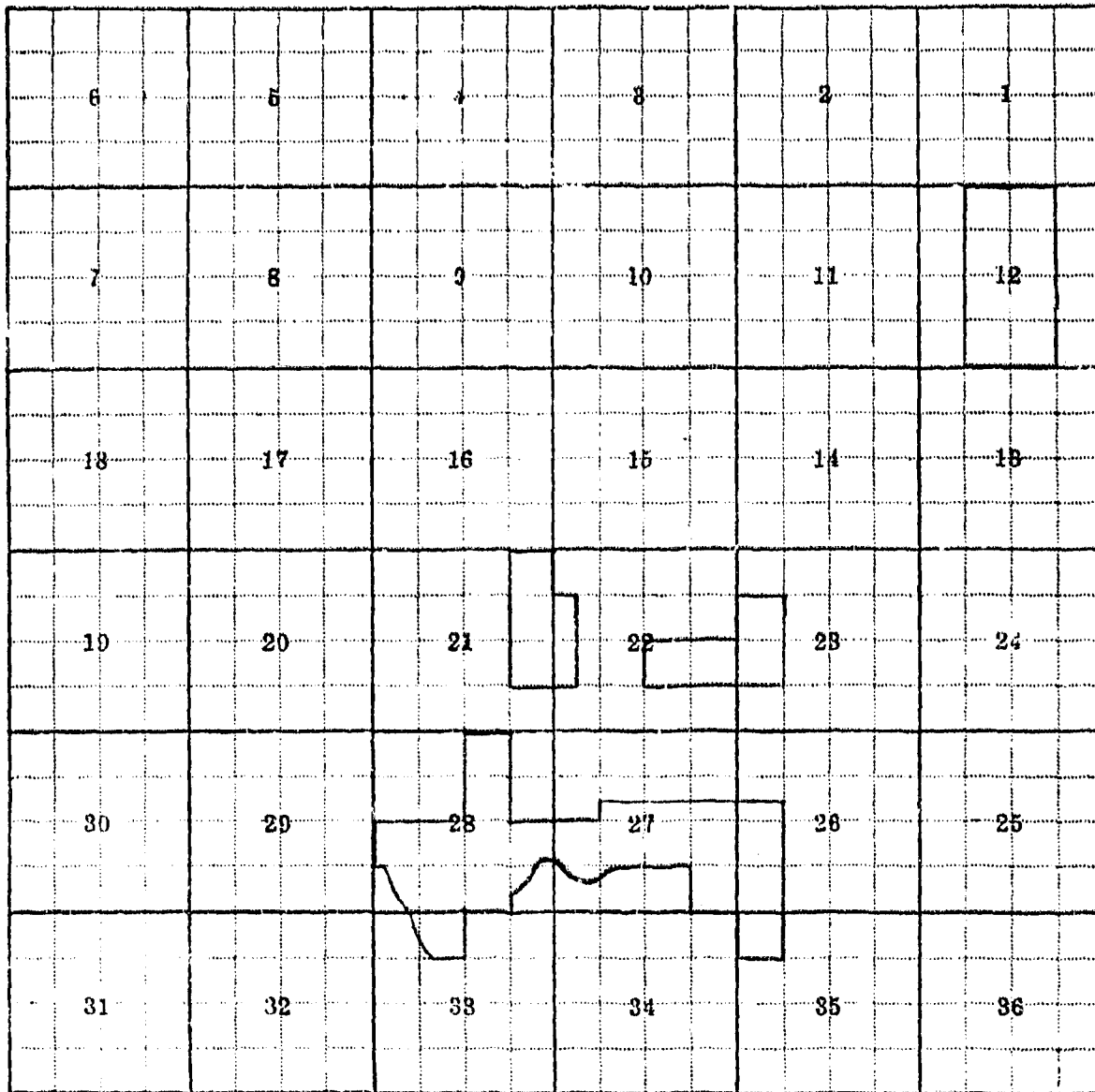
1. Could find no such record of filing unless it is part of G. E. Dana right which does not check out with the information given to me by the other users.

River Basin.

Also in. Plat No.	Twp.	Rge.	Plat No.	Twp.	Rge.	Plat No.	Twp.	Rge.
Plat No.	Twp.	Rge.	Plat No.	Twp.	Rge.	Plat No.	Twp.	Rge.

Information From:

Mr. Espland



Land Ownership

County.....Cartersville.....

Farm Checked: Date 7-12-68

By LARRY

STATE OF MONTANA
WATER CONSERVATION BOARD
Water Resources Survey

T. 55 R. 18E Plat No. 15

Photo No. 200-26, 57.....

Legal Land Owner.....Harold A. Forster.....Address.....Hesperia

Operator.....	Same
Address.....	

Water is delivered by:— 1. Private System; 2. Ditch Company; 3. State Project; 4. Federal Project; 5. Irrigation District

[illegible]

NOTE: R—Denotes Regular Irrigation. F—Flood Irrigation.

Adequate Supply: Yes No Explain Olson Ditch - Harold Ferster 50 Shares. 1 Share = 4.7 Mi.

Remarks.....Olson Ditch also used in Stillwater County.

** an ~~entire~~ 1/2 of Ditch.

UNDIVIDED

River Basin.

Also in: Plat No.	Twp.	Rge.	Plat No.	Twp.	Rge.	Plat No.	Twp.	Rge.
Plat No.	Twp.	Rge.	Plat No.	Twp.	Rge.	Plat No.	Twp.	Rge.

Information From:

Mr. Ferster

6	5	4	3	2	1
7	8	9	10	11	12
18	17	16	15	14	13
19	20	21	22	23	24
30	29	28	27	26	25
31	32	33	34	35	36

Land Ownership

County.....Carbon.....

Farm Checked: Date.....7-15-65.....

By..... Larry.....

STATE OF MONTANA
WATER CONSERVATION BOARD
Water Resources Survey

T...59...R.18E.... Plat No.15.....

Photo No. 2CC-28.....

Legal Land Owner.....George K. Gee.....Address.....Rescoe.....

[illegible]

Water is delivered by:— 1. Private System; 2. Ditch Company; 3. State Project; 4. Federal Project; 5. Irrigation District

[illegible]

NOTE: R—Denotes Regular Irrigation. F—Flood Irrigation.

Adequate Supply: Yes No Explain

Remarks

1. The first step in the process of creating a new product is to identify a market need. This involves conducting market research to understand what customers are looking for and what problems they are trying to solve.

2. Once a market need has been identified, the next step is to develop a concept for the new product. This involves brainstorming ideas and creating a prototype that demonstrates the basic functionality of the product.

3. The third step is to conduct a feasibility study to determine whether the product can be developed and marketed successfully. This involves analyzing the costs of development and production, as well as the potential revenue from sales.

4. If the feasibility study is positive, the next step is to develop a detailed business plan. This includes outlining the marketing strategy, the production process, and the financial projections for the product.

5. The final step is to launch the product into the market. This involves creating a marketing campaign to generate awareness and interest in the product, and then distributing the product to customers.

...River Basin

Also in: Plat No.	Twp.	Rge.	Plat No.	Twp.	Rge.	Plat No.	Twp.	Rge.
Plat No.	Twp.	Rge.	Plat No.	Twp.	Rge.	Plat No.	Twp.	Rge.

Information From:
Mrs. Gee & Hired Man

6	5	4	3	2	1
7	8	9	10	11	12
18	17	16	15	14	13
10	20	21	22	23	24
30	29	28	27	26	25
31	32	33	34	35	36

Land Ownership

.....

.....

County.....Carbon.....

Farm Checked: Date 6-27-65

By.....Larry.....

Legal Land Owner.....Alva George.....

Operator.....Arnold George.....

Water is delivered by:— 1. Private System; 2. Ditch Company; 3. State Project; 4. Federal Project; 5. Irrigation District

T 55.....R.18E..... Plat No.15.....

Photo No. 200-31.....

STATE OF MONTANA
WATER CONSERVATION BOARD
Water Resources Survey

[illegible]

NOTE: R—Denotes Regular Irrigation. F—Flood Irrigation.

Adequate Supply: Yes..... No..... Explain.....
Remarks.....

Arnold George Yeast Irr. Co. Inc. 200 Shares.

River Basin.....

Also in: Plat No. 24	Twp. 6S	Rge. 18E	Plat No.	Twp.	Rge.	Plat No.	Twp.	Rge.
Plat No.	Twp.	Rge.	Plat No.	Twp.	Rge.	Plat No.	Twp.	Rge.

Information From:

Mr. George

6	5	4	3	2	1
7	8	9	10	11	12
13	14	15	16	17	18
19	20	21	22	23	24
25	26	27	28	29	30
31	32	33	34	35	36

Land Ownership.....

.....

.....

County.....Carbon.....

Farm Checked: Date 6-23-65

By Larry

STATE OF MONTANA
WATER CONSERVATION BOARD
Water Resources Survey

T.5S.....R.18E..... Plat No. 15.....

Photo No. 400-186, 197, 199

200-30, 31

Legal Land Owner Marion S. Karly George S. John George Address _____

Operator Chester Mussettler Address Boscoe

Water is delivered by:— 1. Private System; 2. Ditch Company; 3. State Project; 4. Federal Project; 5. Irrigation District

[illegible]

NOTE: R—Denotes Regular Irrigation. F—Flood Irrigation.

Adequate Supply: Yes..... No..... Explain.....
Remarks

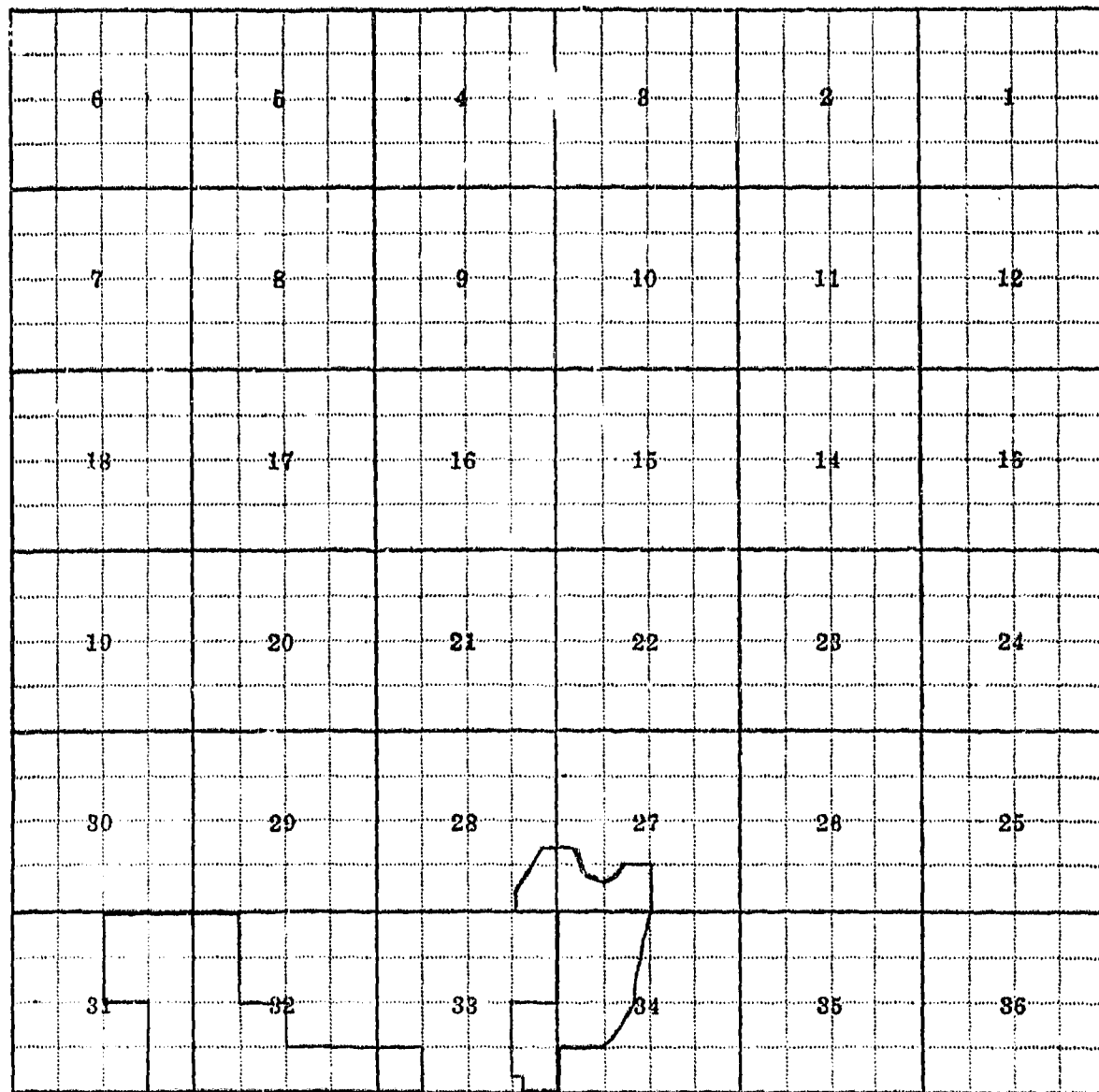
[illegible]

...River Basin..

Also in: Plat No.....	Twp.....	Rge.....	Plat No.....	Twp.....	Rge.....	Plat No.....	Twp.....	Rge.....
Plat No.....	Twp.....	Rge.....	Plat No.....	Twp.....	Rge.....	Plat No.....	Twp.....	Rge.....

Information From:

Mr. Mussetter



Land Ownership

County.....Carbon.....

Farm Checked: Date 6-24-65.....

By.....Larry.....

Legal Land Owner.....Victor George.

Operator.....Austin Arthur (Farming)

Water is delivered by:— 1. Private System;

STATE OF MONTANA
WATER CONSERVATION BOARD
Water Resources Survey

T. A. S. R. 100000 Flat No. 15.

Photo No. 4CC-197, 199

Address.....Billings

Address.....Roscoe

(2.) Ditch Company;

3. State Project;

4. Federal Project;

5. Irrigation District

[illegible]

NOTE: R—Denotes Regular Irrigation. F—Flood Irrigation.

Adequate Supply: Yes..... No..... Explain.....

Remarks.

Victor George-Antelope Basin Ditch 440 Shares.

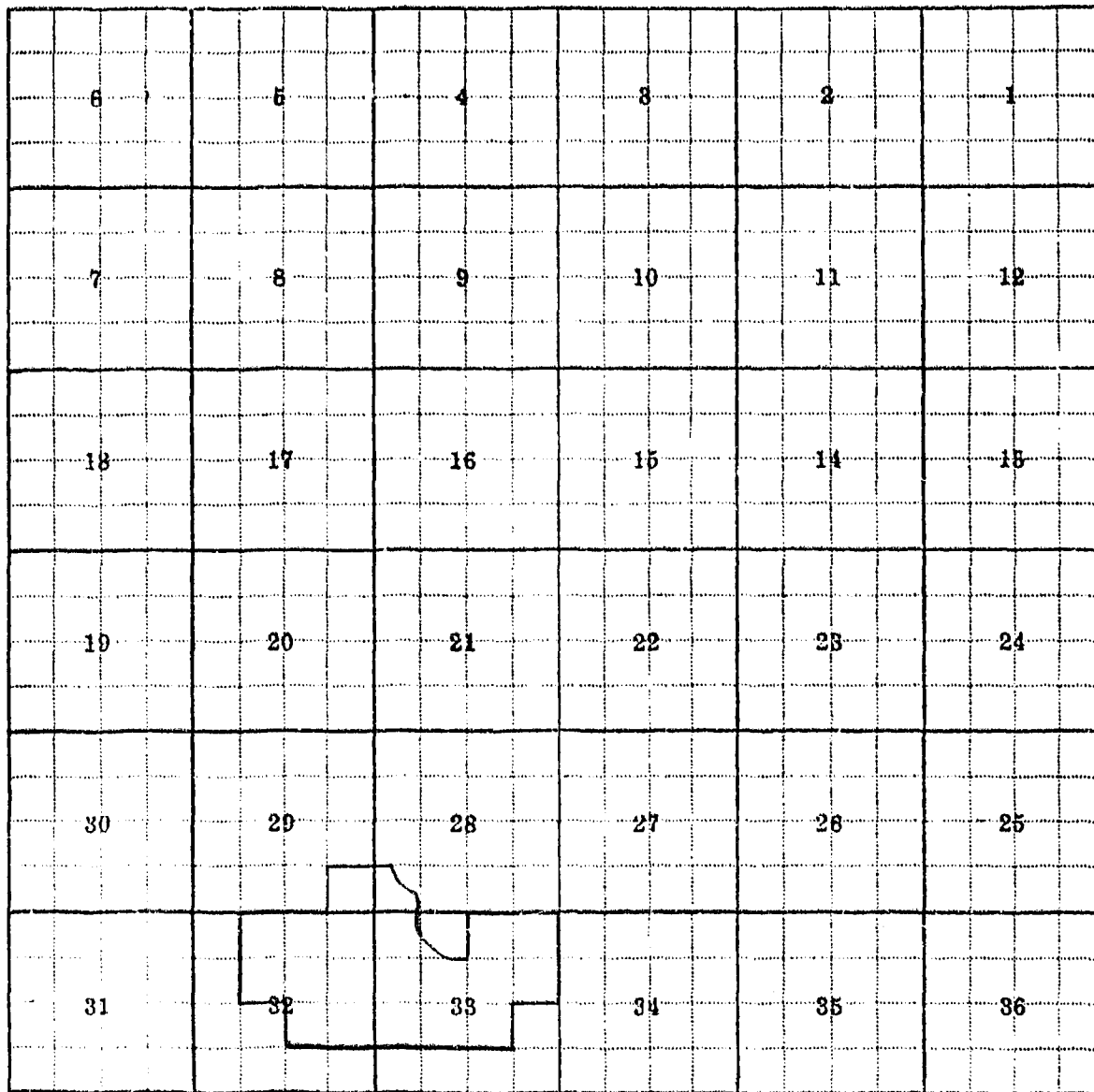
...1...Share=.62

...River Basin

Also in: Plat No.....	Twp.....	Rge.....	Plat No.....	Twp.....	Rge.....	Plat No.....	Twp.....	Rge.....
Piat No.....	Twp.....	Rge.....	Plat No.....	Twp.....	Rge.....	Plat No.....	Twp.....	Rge.....

Information From:

Mr. Arthun



Land Ownership

.....

.....

By Larry

STATE OF MONTANA
WATER CONSERVATION BOARD
Water Resources Survey

T50.....RACE..... Plat No. 15.....

Photo No. 200-28, 56

Legal Land Owner George Z. Harnden & Janice E. Harnden Address Roscoe

Operator	Somo	Address
-----------------	------	----------------

Water is delivered by:— 1. Private System; 2. Ditch Company; 3. State Project; 4. Federal Project; 5. Irrigation District

[illegible]

NOTE: R--Denotes Regular Irrigation. F--Flood Irrigation.

Adequate Supply: Yes ☐ No ☐ Explain _____

Remarks _____

W. H. Record Book 4, Page 16, Date of first use 1894.
In Luther - Tuttle Ditch Date of First use June 1907.
In George - Dana Ditch Filed in Sept. 1920.

River Basin

Also in: Plat No.....	Twp.....	Rge.....	Plat No.....	Twp.....	Rge.....	Plat No.....	Twp.....	Rge.....
Plat No.....	Twp.....	Rge.....	Plat No.....	Twp.....	Rge.....	Plat No.....	Twp.....	Rge.....

Information From:

Mr. Harden

6	5	4	3	2	1
7	8	9	10	11	12
18	17	16	15	14	13
10	20	21	22	23	24
30	29	28	27	26	25
31	32	33	34	35	36

Land Ownership.....

.....

.....

By Larry

STATE OF MONTANA
WATER CONSERVATION BOARD
Water Resources Survey

T. 5S R. 18E Plat No. 15

Photo No. 200-20, 50

Legal Land Owner..... Janice E. Harnden

Address.....

Operator.....George Z. Harnden.....

Address.....Roscon.....

Water is delivered by:-- 1. Private System; 2. Ditch Company; 3. State Project; 4. Federal Project; 5. Irrigation District

[illegible]

NOTE: R--Denotes Regular Irrigation. F--Flood Irrigation.

Adequate Supply: Yes..... No..... Explain.....
Remarks.....

* See George Harpden Farm for Water.

...River Basin.

Also in: Plat No.....	Twp.....	Rge.....	Plat No.....	Twp.....	Rge.....	Plat No.....	Twp.....	Rge.....
Plat No.....	Twp.....	Rge.....	Plat No.....	Twp.....	Rge.....	Plat No.....	Twp.....	Rge.....

Information From:

Mr. Harnden

	6		5		4		3		2		1
	7		8		9		10		11		12
	13		14		15		16		17		18
	19		20		21		22		23		24
	25		26		27		28		29		30
	31		32		33		34		35		36

Land Ownership

County San Juan

Farm Checked: Date 7-26-61.....

By.....Larry.....

Legal Land Owner.....James R. Jensen (et ux)

Address.....Absarokee

Operator..... Same

Address.

Water is delivered by:— (1) Private System; (2) Ditch Company; 3. State Project; 4. Federal Project; 5. Irrigation District

[illegible]

NOTE: R—Denotes Regular Irrigation. F—Flood Irrigation.

Adequate Supply: Yes..... No..... Explain..... Olson Ditch - James Jenson 125 Shares.

Remarks.....Olson Ditch also used in Stillwater County 1 Share = 4.7 Mi.

James B. Jensen-Deast Irrigation Ditch Co. Inc. 200 Shares.

A-734 & A-105 Used in TWP 53 - R 19E

River Basin.

Also in: Plat No.....	Twp.....	Rge.....	Plat No.....	Twp.....	Rge.....	Plat No.....	Twp.....	Rge.....
Plat No.....	Twp.....	Rge.....	Plat No.....	Twp.....	Rge.....	Plat No.....	Twp.....	Rge.....

Information From:

Mr. Jenson

6	5	4	3	2	1
7	8	9	10	11	12
13	14	15	16	17	18
19	20	21	22	23	24
25	26	27	28	29	30
31	32	33	34	35	36

Land Ownership

County.....Carbon.....

Farm Checked: Date.....7-14-65.....

By Larry

Legal Land Owner.....William Jones

Operator.....Austin Arthur

Water is delivered by:— 1. Private Systems;

STATE OF MONTANA
WATER CONSERVATION BOARD
Water Resources Survey

T 9S R 18E Plat No. 15

Photo No. 2CC-30

Address.....

Address.....Roscoe.....

3. State Project; 4. Federal Project; 5. Irrigation District

[illegible]

NOTE: R—Denotes Regular Irrigation. F—Flood Irrigation.

Adequate Supply: Yes..... No..... Explain: *Part: A undivided amount for Ditch right-away.....

Remarks.....

River Basin.....

Also in: Plat No.....	Twp.....	Rge.....	Plat No.....	Twp.....	Rge.....	Plat No.....	Twp.....	Rge.....
Plat No.....	Twp.....	Rge.....	Plat No.....	Twp.....	Rge.....	Plat No.....	Twp.....	Rge.....

Information From:
Mr. Durrin, Brother-in-law

6	5	4	3	2	1
7	8	9	10	11	12
13	14	15	16	17	18
19	20	21	22	23	24
25	26	27	28	29	30
31	32	33	34	35	36

Land Ownership

.....

.....

F-1-A

County.....Carbon.....

Farm Checked: Date.....5-.....-65.....

By.....Larry.....

Legal Land Owner.....Lazy E.L. Ranch Inc.....

Operator.....Wm. Mc Kay.....

Water is delivered by:-- 1. Private System;

2. Ditch Company;

3. State Project;

4. Federal Project;

5. Irrigation District

STATE OF MONTANA
WATER CONSERVATION BOARD
Water Resources Survey

T. 5S.....R. 18E..... Plat No. 15.....

Photo No. 4CC-129.....



Address.....

Address.....

App. No. Decree No.	NAME OF APPROPRIATOR TO WHOM DECREED	NAME OF STREAM	Date App. Date Priority	Miner's Inches	In Use	NAME OF DITCH (Water Delivered By)	No.	R/F	Present Irr. Acres	Irrigable Acres
A-12	J. R. Parker	Black Canyon & Grante Creek	7-6-04	480	No					
** A-1154	Ora Trumbo	Springs	8-21-17	10	Yes	Stock				
** A-1037	Sam Eike	Springs	10-6-19	All	Yes	Stock				
A-723	Inga Nelson	East Rosebud Cr.	7-15-03	100	Yes	(Antelope Basin Ditch)				
** A-732-A	R. O. Morris	East Rosebud Cr.	7-1-93	300	Yes	Lazy El Ditches out of John George Ditch	1	R	3	
* See Co.	Antelope Basin Ditch Co.	East Rosebud Cr.		520 Shares	Yes	Lazy El Ditches out of Antelope Basin Ditch	2	R		

NOTE: R—Denotes Regular Irrigation. F—Flood Irrigation.

Adequate Supply: Yes..... No..... Explain.....

Remarks.....

** Used in T. 6S., R. 18E.

* 1 Share = .62 M.I.

River Basin.....

Also in: Plat No. 24 Twp. 6S. Rge. 18E | Plat No. Twp. Rge. | Plat No. Twp. Rge.
 Plat No. 23 Twp. 6S. Rge. 17E | Plat No. Twp. Rge. | Plat No. Twp. Rge.

Information From:

Mr. Wm. Mc Kay

6	5	4	3	2	1
7	8	9	10	11	12
13	17	16	15	14	13
18	20	21	22	23	24
25	26	28	27	28	25
31	32	33	34	35	36

Land Ownership

County...Carbon.....

Farm Checked: Date 6-25-65

By.....Larry.....

Legal Land Owner.....Carl Ostrom

Operator.....Donald D. Ostrom.

Water is delivered by:— 1. Private System;

STATE OF MONTANA
WATER CONSERVATION BOARD
Water Resources Survey

T. S. R. 18E. Plat No. 15.

Photo No. 2CC-30; 4CC-197

Address.....Roscoe.

Address.....Roscoe.

3. State Project;

4. Federal Project;

5. Irrigation District

[illegible]

NOTE: R—Denotes Regular Irrigation. F—Flood Irrigation.

Adequate Supply: Yes..... No..... Explain

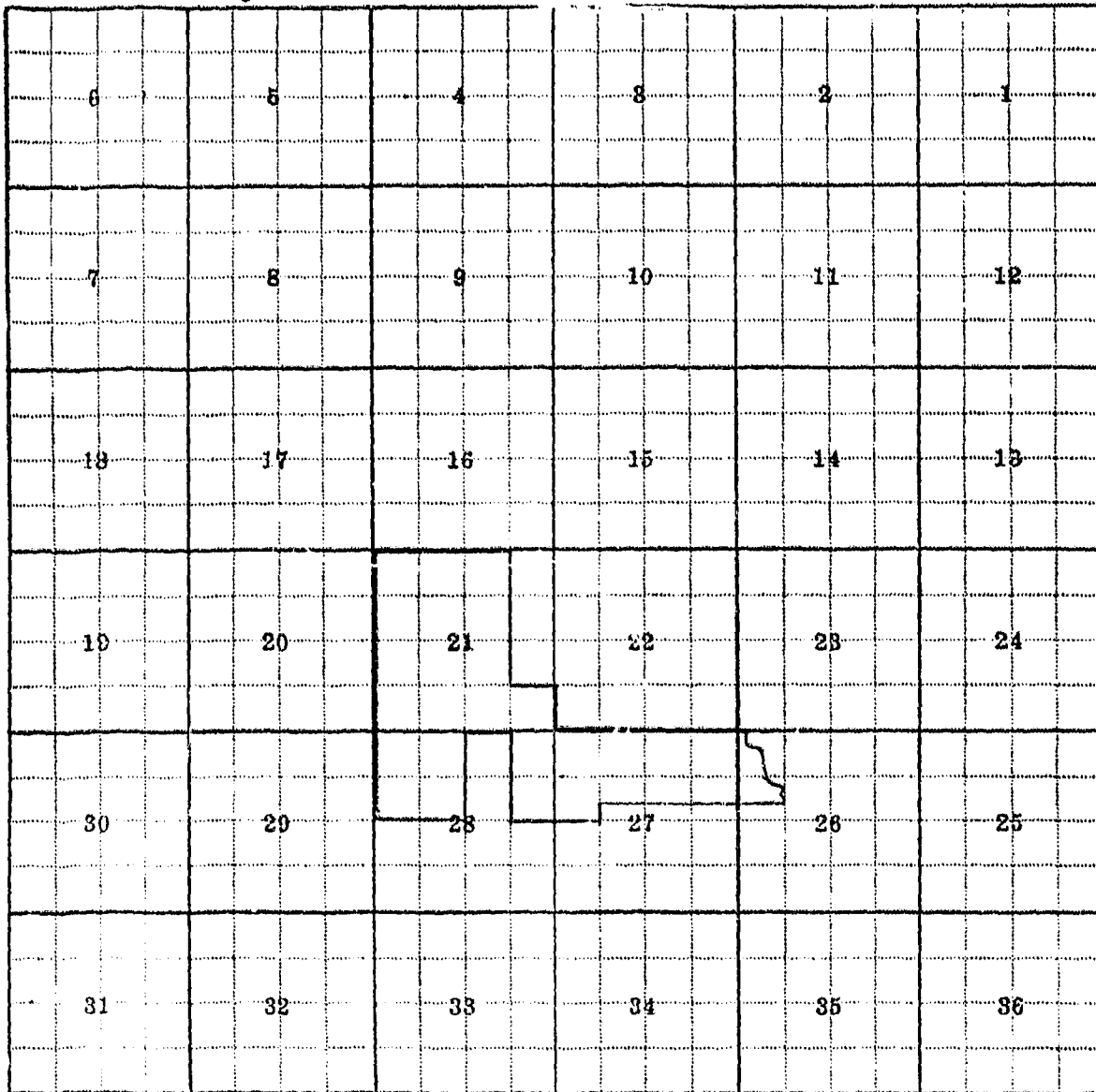
Remarks.

...River Basin.

Also in: Plat No.....	Twp.....	Rge.....	Plat No.....	Twp.....	Rge.....	Plat No.....	Twp.....	Rge.....
Plat No.....	Twp.....	Rge.....	Plat No.....	Twp.....	Rge.....	Plat No.....	Twp.....	Rge.....

Information From:

Mr. Ostrum



Land Ownership

.....

.....

County.....Carbon.....

Farm Checked: Date.....7-6-65.....

By.....Larry.....

Legal Land Owner.....Cornelius Ostium

Operator..... Same

STATE OF MONTANA
WATER CONSERVATION BOARD
Water Resources Survey

T. 59 R. 18E Plat No. 15

Photo No....2CC-26,...39.

Address.....Roscoe

Address.

Water is delivered by:— 1. Private System; 2. Ditch Company; 3. State Project; 4. Federal Project; 5. Irrigation District

[illegible]

NOTE: R—Denotes Regular Irrigation, F—Flood Irrigation.

Adequate Supply: Yes..... No..... Explain.

Remarks.

...River Basin.

Also in: Plat No.	Twp.	Rge.	Plat No.	Twp.	Rge.	Plat No.	Twp.	Rge.
Plat No.	Twp.	Rge.	Plat No.	Twp.	Rge.	Plat No.	Twp.	Rge.

Information From:

Mr. Ostrum

6	6	4	8	2	1
7	8	9	10	11	12
18	17	16	15	14	13
19	20	21	22	23	24
30	29	28	27	26	25
31	32	33	34	35	36

Land Ownership

.....

.....

County.....Carbon.....

Farm Checked: Date 7-15-61

By.....LARRY.....

STATE OF MONTANA
WATER CONSERVATION BOARD
Water Resources Survey

T...55...R...13E... Plat No...15.....

Photo No. 2CC-55

Legal Land Owner.....Jacob N. Ostrum.....Address.....Rousee.....

Operator	Same	Address
-----------------	------	----------------

Water is delivered by:— 1. Private System; 2. Ditch Company; 3. State Project; 4. Federal Project; 5. Irrigation District

[illegible]

NOTE: R—Denotes Regular Irrigation. F—Flood Irrigation.

Adequate Supply: Yes..... No..... Explain..... Olson Ditch, Jacob N. Ostlund, 112 Shares.....
Remarks..... Olson Ditch also used in Stillwater County, 1 Share = 4.7 MI.....

Jacob N. Ostum, Weast Irr. Ditch Co. Inc., 150 Shares.
I show this as private only because that is his best supply.

...River Basin

Also in: Plat No. 16	Twp 5S	Rge 19E	Plat No.	Twp.	Rge.	Plat No.	Twp.	Rge.
Plat No.	Twp.	Rge.	Plat No.	Twp.	Rge.	Plat No.	Twp.	Rge.

Information From:

Mr. Ostrum

No field form for Area ^{Plyt} 16 T. 55. R. 19 E.

6	6	4	8	2	1
7	8	9	10	11	12
18	17	16	15	14	13
19	20	21	22	23	24
30	29	28	27	26	25
31	32	33	34	35	36

Land Ownership

Mr. George

6	5	4	3	2	1
7	8	9	10	11	12
13	14	15	16	17	18
19	20	21	22	23	24
25	26	27	28	29	30
31	32	33	34	35	36

Land Ownership.....

.....

.....

County.....Carbon.....

Farm Checked: Date.....6-23-65.....

By.....Larry.....

Legal Land Owner.....Top Hat Ranch

Operator.....Pete Mc Kay

Water is delivered by:— 1. Private System;

1

T. 5S. R. 18E. Plat No. 15.

Photo No. 4CC-186, 197

Address.....

Address.....Roscoe.....

Water is delivered by:— 1. Private System; 2. Ditch Company; 3. State Project; 4. Federal Project; 5. Irrigation District

[illegible]

NOTE: R—Denotes Regular Irrigation. F—Flood Irrigation.

Adequate Supply: Yes..... No..... Explain.....
Remarks.....

There is a headgate in Ingersoll Creek where it is intersected by the Barker Ditch and the water at this point is mingled with the waters of the West Rosebud Creek.

...River Basin

Also in: Plat No.	Twp.	Rge.	Plat No.	Twp.	Rge.	Plat No.	Twp.	Rge.
Plat No.	Twp.	Rge.	Plat No.	Twp.	Rge.	Plat No.	Twp.	Rge.

Information From:

Mr. David Branger, Ranch Mag.

6	5	4	3	2	1
7	8	9	10	11	12
13	17	16	15	14	13
19	20	21	22	23	24
30	29	28	27	26	25
31	32	33	34	35	36

Land Ownership.....

.....

.....

F-1-A

County.....Carbon.....

Farm Checked: Date.....7-27-65.....

By.....Larry.....

STATE OF MONTANA
WATER CONSERVATION BOARD
Water Resources Survey

T. 5S R. 19E Plat No. 16

Photo No. 2CC-57, 64; 4CC-43

Legal Land Owner.....Helmert Arthur, & John C. Arthur.....Address.....Absarokee

Operator.....John Arthur.....Address.....

Water is delivered by:— 1. Private System; 2. Ditch Company; 3. State Project; 4. Federal Project; 5. Irrigation District

[illegible]

NOTE: R—Denotes Regular Irrigation. F—Flood Irrigation.

Adequate Supply: Yes..... No..... Explain.....
Remarks.....

Olson Ditch, Helmer, Arthur, 57¹ MI.
The Olson Ditch is also used in Stillwater County.

River Basin.

Also in: Plat No. <u>9</u> Twp <u>4S</u> Rge <u>19E</u>	Plat No. Twp. Rge.	Plat No. Twp. Rge.
Plat No. Twp. Rge.	Plat No. Twp. Rge.	Plat No. Twp. Rge.

Information From:
Mr. Arthun

6	5	4	3	2	1
7	8	9	10	11	12
13	14	15	16	17	18
19	20	21	22	23	24
25	26	27	28	29	30
31	32	33	34	35	36

Land Ownership _____

County....Carbon.....

Farm Checked: Date...7-27-65.....

By.....Larry.....

Legal Land Owner Martha Arthur, % Harry W. Arthur Address Absarokee

Operator	Same	Address

Water is delivered by:— 1. Private System; 2. Ditch Company; 3. State Project; 4. Federal Project; 5. Irrigation District

[illegible]

NOTE: R—Denotes Regular Irrigation. F—Flood Irrigation.

Adequate Supply: Yes..... No..... Explain.....

Remarks.....

Olson Ditch, Harry Arthur, 57 $\frac{1}{2}$ MI, also used in Stillwater County.

River Basin.....

Also in: Plat No.....	Twp.....	Rge.....	Plat No.....	Twp.....	Rge.....	Plat No.....	Twp.....	Rge.....
Plat No.....	Twp.....	Rge.....	Plat No.....	Twp.....	Rge.....	Plat No.....	Twp.....	Rge.....

Information From:

Mr. Arthun

County.....Carbon.....

Farm Checked: Date 6- -65

By.....Larry.....

Legal Land Owner.....Eda Burnett

Operator.....J. H. Burnett.

Water is delivered by;-- 1. Private System;

STATE OF MONTANA
WATER CONSERVATION BOARD
Water Resources Survey

T. 35 R. 19E Plat No. 10

Photo No. 2CC-E3, 54, 66, 68, 69

Address.....Luther

Address.....Luther

4. Federal Project;

5. Irrigation District

NOTE: R.—Denotes Regular Irrigation. F—Flood Irrigation.

Adequate Supply: Yes..... No..... Explain..... Member Rosebud Water, Inc.

Remarks.

James Burnett	Weast Irr. Ditch Co. Inc.	Under	250A	T 6S - R 18 & 19E
---------------	---------------------------	-------	------	-------------------

50E

Lower 50A

..... SOB Part INP 6S - R19E

At this time, however, the only child Dummett

...River Basin

Also in: Plat No. 24 Twp. 69 Rge. 19E	Plat No. Twp. Rge.	Plat No. Twp. Rge.
Plat No. 25 Twp. 68 Rge. 19E	Plat No. Twp. Rge.	Plat No. Twp. Rge.

Information From:

Mr. Burnett

6		5		4		3		2		1
7		8		9		10		11		12
18		17		16		15		14		13
19		20		21		22		23		24
30		29		28		27		26		25
31		32		33		34		35		36

Land Ownership.....

.....

.....

Farm Checked: Date...8-4-65

By.....LEFFY.....

Legal Land Owner.....John A. I

Operator.....Thorvald E.

Water is delivered by:— 1. Private

T. 55.....R. 19L..... Plat No. 16.....

Photo No. 2CG-66, 68

Address.....Red Lodge.....

Address..... Red Lodge

Water is delivered by:— 1. Private System; 2. Ditch Company; 3. State Project; 4. Federal Project; 5. Irrigation District

✱

F—Flood Irrigation.

Remarks.....

✱

Thorvald Eiveland, West Irr. Ditch Co. 250 Shares.

River Basin.....

Also in: Plat No.	Twp.	Rge.	Plat No.	Twp.	Rge.	Plat No.	Twp.	Rge.
Plat No.	Twp.	Rge.	Plat No.	Twp.	Rge.	Plat No.	Twp.	Rge.

Mr. Fiveland

7

6	6	4	8	2	1
7	8	9	10	11	12
13	17	16	15	14	13
19	20	21	22	23	24
30	29	28	27	26	25
31	32	33	34	35	36

Land Ownership

.....

.....

County.....Carbon.....

Farm Checked: Date...8-4-65.....

By Larry

Legal Land Owner.....Thorvald Fiveland

Operator.....Same

Water is delivered by:— 1. Private System;

STATE OF MONTANA
WATER CONSERVATION BOARD
Water Resources Survey

T 5S... R. 19E... Plat No. 16.....

Photo No. 200-66, 68, 69.....

Address..... Red Lodge

Address.....

3. State Project; 4. Federal Project; 5. Irrigation District

[illegible]

NOTE: R--Denotes Regular Irrigation. F--Flood Irrigation.

Adequate Supply: Yes..... No..... Explain

Remarks

Neasi Irrigation Ditch, Thorvald Fiveland 250 Shares.

...River Basin

Also in: Plat No.....	Twp.....	Rge.....	Plat No.....	Twp.....	Rge.....	Plat No.....	Twp.....	Rge.....
Plat No.....	Twp.....	Rge.....	Plat No.....	Twp.....	Rge.....	Plat No.....	Twp.....	Rge.....

Information From:

Mr. Fiveland

6	5	4	3	2	1
7	8	9	10	11	12
13	14	15	16	17	18
19	20	21	22	23	24
25	26	27	28	29	30
31	32	33	34	35	36

Land Ownership _____

County.....Carbon.....

Farm Checked: Date 6-21-65

By.....Larry.....

Legal Land Owner.....Harold E. Hoines.

Operator.....Same

Water is delivered by:— 1. Private System;

STATE OF MONTANA
WATER CONSERVATION BOARD
Water Resources Survey

T 55.....R 19E..... Plat No. 16.....

Photo No. 4CC-60; 2CC-69

Address.....Red Lodge.....

Address.....

(2.) Ditch Company;

3. State Project;

4. Federal Project;

5. Irrigation District

[illegible]

NOTE: R—Denotes Regular Irrigation. F—Flood Irrigation.

Adequate Supply: Yes..... No..... Explain..... Member Rosebud Waters Inc.

Remarks.

* Harold F. Haines, West Irr. Ditch Co. Inc., 200 Shares.

...River Basin.

Also in: Plat No. 25.... Twp. 6S... Rge. 19E.

Plat No..... Twp..... Rge.....

Plat No. Twp. Rge

Plat No..... Twp..... Rge.....

Plat No..... Twp..... Rge..

Plat No..... Twp..... Rge..

Information From:

Mr. Hoines

6	5	4	3	2	1
7	8	9	10	11	12
18	17	16	15	14	13
10	20	21	22	23	24
30	29	28	27	26	25
31	32	33	34	35	36

Land Ownership

.....

.....

County.....Carbon.....

Farm Checked: Date...8-4-65.....

By Larry

STATE OF MONTANA
WATER CONSERVATION BOARD
Water Resources Survey

T 5S....R.18E.... Plat No...16.....

Photo No. 2CC-68; 4CC-60

Legal Land Owner..... Henry Hoines..... Address..... Red Lodge.....

Operator..... Same Address.....

Water is delivered by:— 1. Private System; (2) Ditch Company; 3. State Project; 4. Federal Project; 5. Irrigation District

NOTE: R—Denotes Regular Irrigation. F—Flood Irrigation.

Adequate Supply: Yes..... No..... Explain.....
Remarks.....

* Henry Holmes, Yeast Irr. Ditch Co., 150 Shares.

...River Basin.

Also in: Plat No.....	Twp.....	Rge.....	Plat No.....	Twp.....	Rge.....	Plat No.....	Twp.....	Rge.....
Plat No.....	Twp.....	Rge.....	Plat No.....	Twp.....	Rge.....	Plat No.....	Twp.....	Rge.....

Information From:

Mr. Hoines

	6		5		4		3		2		1
	7		8		9		10		11		12
	13		14		15		16		17		18
	19		20		21		22		23		24
	25		26		27		28		29		30
	31		32		33		34		35		36

Land Ownership _____

County.....Carbon.....

Farm Checked: Date 8-10-65

By Larry

Legal Land Owner.....Ingolf H. Hoines

Operator..... Leon Dah

Address.....Roberts

Address.....

Water is delivered by:— (1) Private System;

STATE OF MONTANA
WATER CONSERVATION BOARD
Water Resources Survey

T...E...R...19E... Plat No...1C...

Photo No. 2CC-129

3. State Project:

4. Federal Project:

5. Irrigation District

[illegible]

NOTE: R--Denotes Regular Irrigation. F--Flood Irrigation.

Adequate Supply: Yes..... No..... Explain..... Member Rosebud Water inc.

Remarks

Ingeolf Holnes, East Irr. Ditch Co., 300 Shares.

...River Basin

Also in: Plat No. 17	Twp. 58	Rge. 20E	Plat No.	Twp.	Rge.	Plat No.	Twp.	Rge.
Plat No.	Twp.	Rge.	Plat No.	Twp.	Rge.	Plat No.	Twp.	Rge.

Information From:

Mr. Dahl

6	5	4	3	2	1
7	8	9	10	11	12
13	17	16	15	14	13
19	20	21	22	23	24
26	29	28	27	26	25
31	32	33	34	35	36

Land Ownership.....

.....

.....

By.....Larry.....

STATE OF MONTANA
WATER CONSERVATION BOARD
Water Resources Survey

T...59...R.194..... Plat No...10

Photo No. 2CC-127.....

Legal Land Owner..... Herman & Hilda Hoiness..... Address..... Red Lodge.....

Operator.....	Same.....	Address.....
----------------------	------------------	---------------------

Water is delivered by:— (1) Private System; (2) Ditch Company; 3. State Project; 4. Federal Project; 5. Irrigation District

App. No. Decree No.	NAME OF APPROPRIATOR TO WHOM DECREED	NAME OF STREAM	Date App. Date Priority	Minor's Inches	In Use	NAME OF DITCH (Water Delivered By)	No.	R/F	Present Irr. Acres	Irrigable Acres
D-89	William Neast	Red Lodge Creek	6-19-93	130	Yes	Hoines Ditch (With Rosebud Water)				
D-105	Neil (Nels.) Rogness	Red Lodge Creek	4-20-95	100	No	Used only when there was high water-Before Weast Ditch				
D-115	Henry Chapman	Red Lodge Creek	5-1-97	90	No					
D-116	Samuel Cunningham	Red Lodge Creek	6-20-97	102	No					
D-117	Sven Hoiness	Red Lodge Creek	6-15-97	90	No					
See Co.	Weast Irr. Ditch Co.	East Rosebud Creek		450	Yes	Hoiness Ditch out of Hyem-Lofthus-Inderland Hoines Ditch & Hoines- Weast Ditch	182	R	120	40

NOTE: R—Denotes Regular Irrigation. F—Flood Irrigation.

Adequate Supply:	Yes	No	Explain	Member: Rosebud Waters, Inc.
Remarks:				

* German Holiness, Yeast Inc. Ditch Co., Inc.	Lower 300 Shares
	Upper 150 Shares

River Basin

Also in: Plat No. 17	Twp. 6E	Rge. 20E	Plat No.	Twp.	Rge.	Plat No.	Twp.	Rge.
Plat No. 9	Twp. 4S	Rge. 20E	Plat No.	Twp.	Rge.	Plat No.	Twp.	Rge.

Information From:

Mr. Hoiness

	6		5		4		3		2		1
7		8		9		10		11		12	
13		14		15		16		17		18	
19		20		21		22		23		24	
25		26		27		28		29		30	
31		32		33		34		35		36	

Land Ownership

.....

.....

Water is delivered by:— (1) Private System;

OFFICE OF THE ATTORNEY GENERAL

Photo No. 4CC-60; 2CC-125

Address.....

3. State Project; 4. Federal Project; 5. Irrigation District

Mr. Hyem

6	5	4	3	2	1
7	8	9	10	11	12
13	14	15	16	17	18
19	20	21	22	23	24
25	26	27	28	29	30
31	32	33	34	35	36

Land Ownership.....

.....

.....

...Mr. Inderland

6	5	4	3	2	1
7	8	9	10	11	12
13	14	15	16	17	18
19	20	21	22	23	24
25	26	27	28	29	30
31	32	33	34	35	36

Land Ownership.....

.....

.....

County.....Carbon.....

Farm Checked: Date 8-9-65

By.....Larry.....

STATE OF MONTANA
WATER CONSERVATION BOARD
Water Resources Survey

T. 5S. R. 19E. ... Plat No. 16.

Photo No. 200-125; 400-60

Legal Land Owner.....Taylor Inderland.....Address.....Red Lodge.....

Operator.....Same.....Address.....

Water is delivered by:— 1. Private System; 2. Ditch Company; 3. State Project; 4. Federal Project; 5. Irrigation District

[illegible]

NOTE: R—Denotes Regular Irrigation. F—Flood Irrigation.

Adequate Supply: Yes..... No..... Explain..... Member Rosebud Waters Inc.
Remarks.....


* Inderland Bros., West Irrigation Ditch Co., 150 Shares.
(John & Taylor)

...River Basin.

Also in: Plat No. Twp. Rge.	Plat No. Twp. Rge.	Plat No. Twp. Rge.
Plat No. Twp. Rge.	Plat No. Twp. Rge.	Plat No. Twp. Rge.

Information From:

Mr. Inderland



Land Ownership.....
.....
.....

By.....LARRY.....

STATE OF MONTANA
WATER CONSERVATION BOARD
Water Resources Survey

T 55 R 19E Plat No. 16

Photo No. 2CC-57.....

Legal Land Owner.....James B. & Gladys Jensen.....Address.....Absarokee.....

Operator	Same	Address

Water is delivered by:— (1) Private System; (2) Ditch Company; 3. State Project; 4. Federal Project; 5. Irrigation District

[illegible]

NOTE: R—Denotes Regular Irrigation. F—Flood Irrigation.

Adequate Supply: Yes..... No..... Explain. Olson Ditch - James Jensen, 125 MI
Remarks..... Olson Ditch is also used in Stillwater County.

* James B. Jerson, Weast Irrigation Ditch Co., Inc., 200 Shares.

River Basin.....

Also in: Plat No. <u>15</u> Twp. <u>5S</u> Rge. <u>18E</u>	Plat No. Twp. Rge.	Plat No. Twp. Rge.
Plat No. Twp. Rge.	Plat No. Twp. Rge.	Plat No. Twp. Rge.

Information From:

Mr. Jenson

6	5	4	3	2	1
7	8	9	10	11	12
13	14	15	16	17	18
19	20	21	22	23	24
25	26	27	28	29	30
31	32	33	34	35	36

Land Ownership.....

.....

.....

County.....Carbon.....

Farm Checked: Date.....8-.....-65.....

By.....LARRY.....

Legal Land Owner.....Donald E. & Madge L. Kampfe

Operator.....Frank Kamp, Jr.

Water is delivered by:— 1. Private System;

WATERBURY

T.5S.....R....12E... Plat No...16.....

Photo No. 2CC-58, 69

4CC-45, 60

Address.....Luther.....

Address.....Red Lodge.....

3. State Project; 4. Federal Project; 5. Irrigation District

[illegible]

NOTE: R—Denotes Regular Irrigation. F—Flood Irrigation.

Adequate Supply: Yes..... No..... Explain.....

Remarks.

* Donald Kampfe, West Irr. Ditch Co., 650 Shares.

...River Basin

Also in: Plat No. 24	Twp. 6S	Rge. 8E	Plat No.	Twp.	Rge.	Plat No.	Twp.	Rge.
Plat No. 25	Twp. 6S	Rge. 9E	Plat No.	Twp.	Rge.	Plat No.	Twp.	Rge.

Information From:

Mr. Kampfe