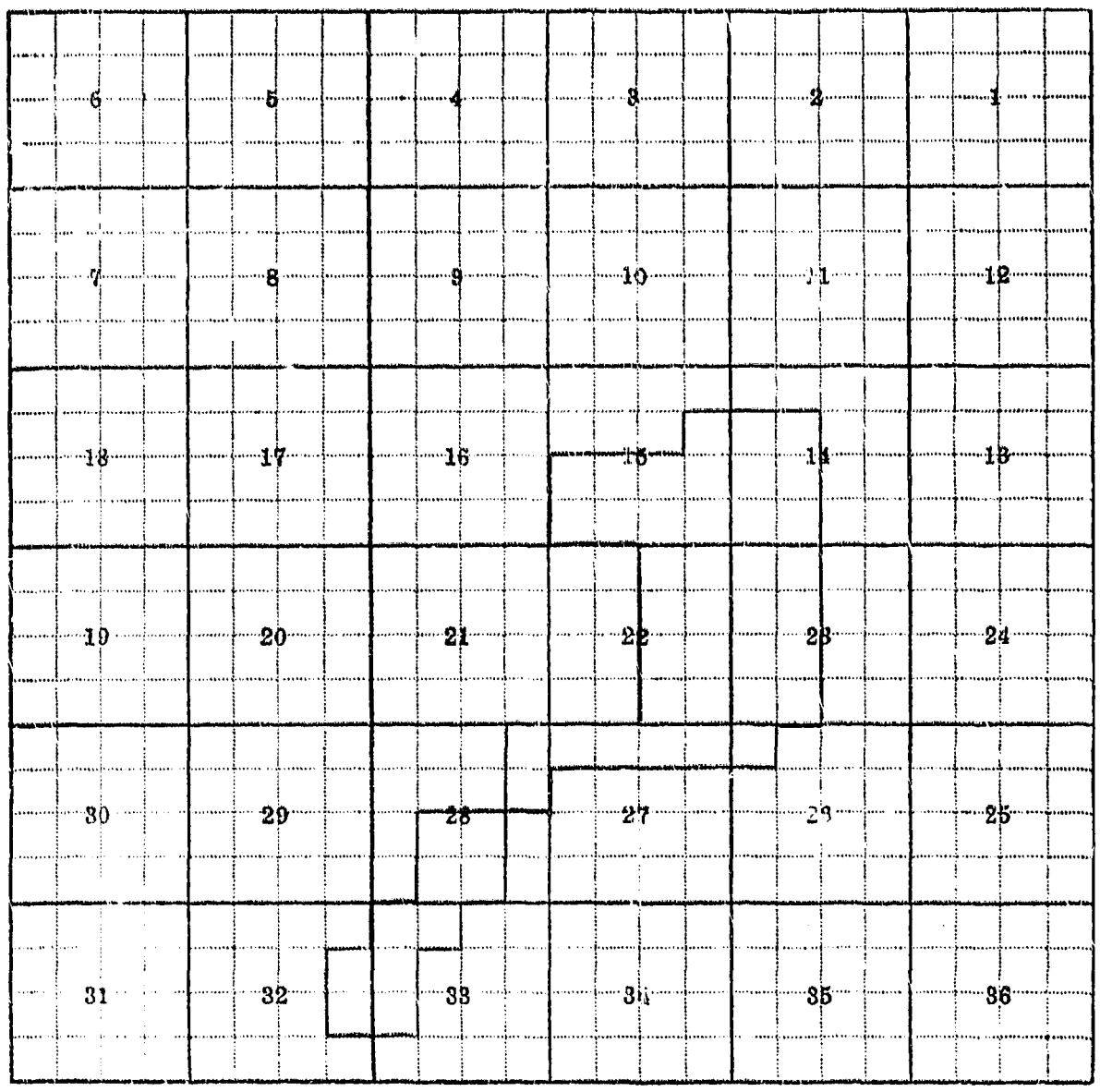

Land Ownership .....

F-1-A

County Carbon

Farm Checked: Date 8-6-65

By Larry

STATE OF MONTANA
WATER CONSERVATION BOARD
Water Resources Survey

T. 5S R. 19E Plat No. 16

Photo No. 200-125, 127

400-60

Legal Land Owner Martin Lofthus Address Red Lodge

Operator Same Address

Water is delivered by:— 1. Private System; (2. Ditch Company); 3. State Project; 4. Federal Project; 5. Irrigation District

App. No. Decree No.	NAME OF APPROPRIATOR TO WHOM DECREED	NAME OF STREAM	Date App. Date Priority	Miner's Inches	In Use	NAME OF DITCH (Water Delivered By)	No.	R/F	Present Irr. Acres	Irrigable Acres
D-99	Patrick Walsh	Red Lodge Creek	5-15-94	132	Yes	With Rosebud Water				
See Co.	Neast Irr. Ditch	East Rosebud Creek		*	Yes	Lofthus Ditch out of Pleasant Valley Ditch & HNEM-Lofthus	1&2	R	41	
						Inderland-Voiness Ditch	1&2	R	61	4
									102	4

NOTE: R—Denotes Regular Irrigation. F—Flood Irrigation.

Adequate Supply. Yes ..... No ..... Explain Member Rosebud Waters Inc.

Remarks

* Martha Lofthus, Neast Irrigation Ditch Co. Inc., 150 Shares.

River Basin

Also in: Plat No.	Twp.	Rge.	Plat No.	Twp.	Rge.	Plat No.	Twp.	Rge.
Plat No.	Twp.	Rge.	Plat No.	Twp.	Rge.	Plat No.	Twp.	Rge.

Information From:

Mr. Lofthus



Land Ownership .....

F-1-A

County Carbon

Farm Checked: Date 8-6-55

By Larry

STATE OF MONTANA
WATER CONSERVATION BOARD
Water Resources Survey

T [illegible] R [illegible] Plat No. [illegible]

Photo No. [illegible]

Legal Land Owner State of Montana Address

Operator John & Arthur Lyem Address Red Lodge

Water is delivered by:-- 1. Private System; 2. Ditch Company; 3. State Project; 4. Federal Project; 5. Irrigation District

App. No. Decree No.	NAME OF APPROPRIATOR TO WHOM DECREED	NAME OF STREAM	Date App. Date Priority	Miner's Inches	In Use	NAME OF DITCH (Water Delivered By)	No.	R/F	Present Irr. Acres	Irrigable Acres
						Hyem-Leffhouse	1&2	R	40	
						Ingerlans-Holmes Ditch				
*	See Hyem Form									
						Inder Land Ditch	2&3	F	12	
									61	

NOTE: R—Denotes Regular Irrigation. F—Flood Irrigation.

Adequate Supply: Yes ..... No ..... Explain .....

Remarks .....

* Water for this land is from water rights owned by Mr. Hyem.

River Basin .....

Also in: Plat No.	Twp.	Rge.	Plat No.	Twp.	Rge.	Plat No.	Twp.	Rge.
Plat No.	Twp.	Rge.	Plat No.	Twp.	Rge.	Plat No.	Twp.	Rge.

Information From:

Hyem

6	5	4	3	2	1
7	8	9	10	11	12
18	17	16	15	14	13
19	20	21	22	23	24
30	29	28	27	26	25
31	32	33	34	35	36

Land Ownership .....

F-1-A

County Carbon

Farm Checked: Date 8-4-61

By Larry

STATE OF MONTANA
WATER CONSERVATION BOARD
Water Resources Survey

T 5S R 19E Plat No. 16

Photo No. 2CC-64, 66; 4CC-43, 45

Legal Land Owner Hubert Ostrum Address Roscoe

Operator Same Address

Water is delivered by:— 1. Private System; 2. Ditch Company; 3. State Project; 4. Federal Project; 5. Irrigation District

App. No. Decree No.	NAME OF APPROPRIATOR TO WHOM DECREED	NAME OF STREAM	Date App. Date Priority	Miner's Inches	In Use	NAME OF DITCH (Water Delivered By)	No.	R/F	Present Irr. Acres	Irrigable Acres
A-868	Chris Floden	Volney Creek	7-10-20	150	Stock					
A-827	Rose McFarland	Spring Creek & Tribs.								
		West Fk. Volney Creek	7-29-20	100	Stock					
A-826	R. A. Martin	Spring Creek	4-8-96	60	Stock					

NOTE: R—Denotes Regular Irrigation. F—Flood Irrigation.

Adequate Supply: Yes ..... No ..... Explain .....

Remarks .....

..... River Basin .....

Also in: Plat No. ..... Twp. ..... Rge.	Plat No. ..... Twp. ..... Rge.	Plat No. ..... Twp. ..... Rge. .....
Plat No. ..... Twp. ..... Rge.	Plat No. ..... Twp. ..... Rge.	Plat No. ..... Twp. ..... Rge. .....

Information From:
Mr. Ostrum

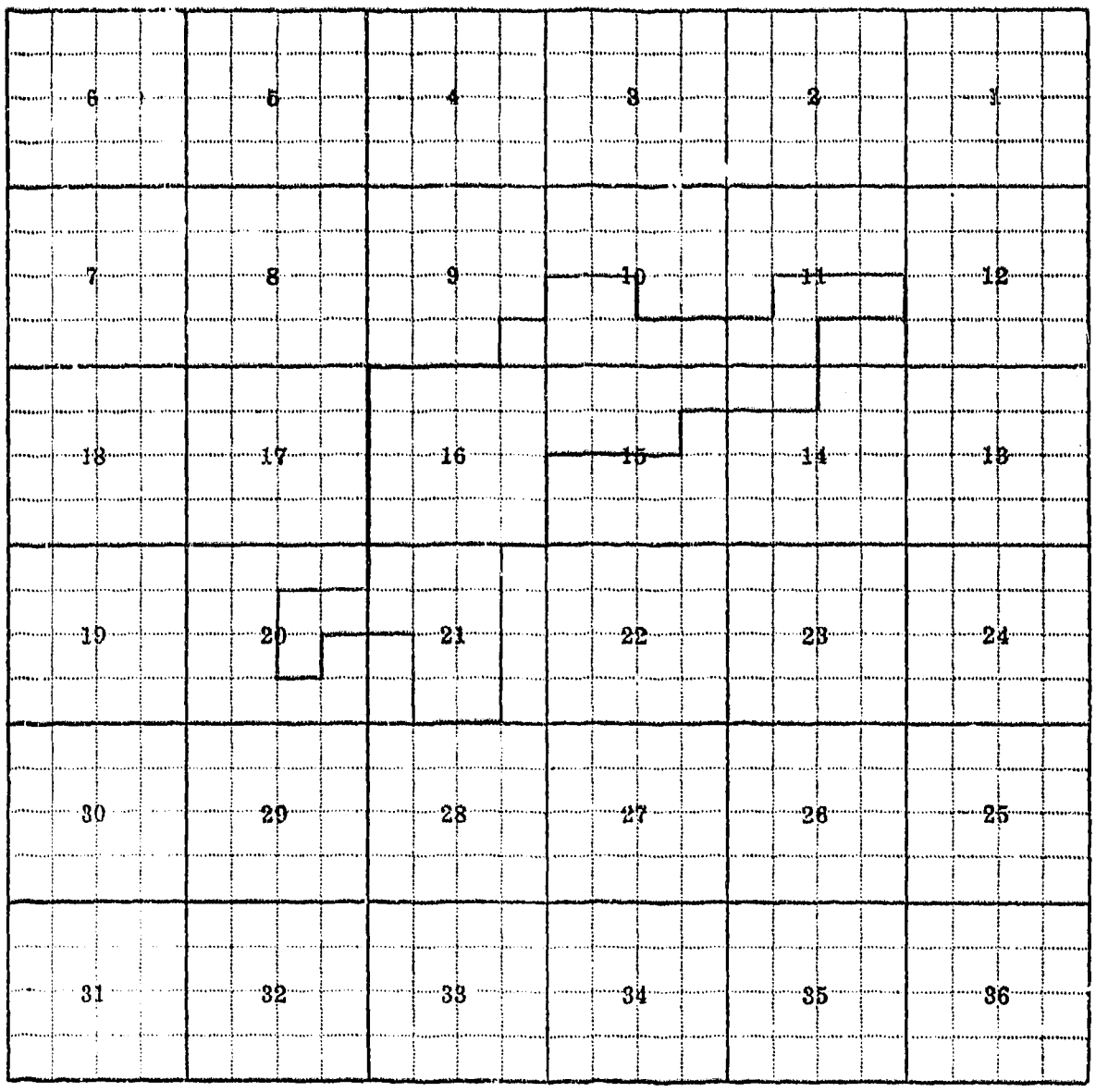

Land Ownership

F-1-A

County Carbon

Farm Checked: Date 8-5-65

By Larry

STATE OF MONTANA
WATER CONSERVATION BOARD
Water Resources Survey

T 5S R 19E Plat No 16

Photo No. 2CC-127, 129

4CC-43

Legal Land Owner Vernon & Lorraine Weast Address Red Lodge

Operator Same Address

Water is delivered by:— 1. Private System; (2) Ditch Company; 3. State Project; 4. Federal Project; 5. Irrigation District

App. No. Decree No.	NAME OF APPROPRIATOR TO WHOM DECREED	NAME OF STREAM	Date App. Date Priority	Miner's Inches	In Use	NAME OF DITCH (Water Delivered By)	No.	R/F	Present Irr. Acres	Irrigable Acres
See Co.	Weast Irr. Ditch Co.	East Rosebud Creek		*	Yes	Weast Ditch	2	R	132	29
D-122	Mary Weast	Red Lodge Creek	7-6-97	75	No	Used only when there				
D-121	Jacob Weast	Red Lodge Creek	7-6-97	111	No	was high water before				
						Weast Ditch				
A-550	C. L. Redenbo, et al	Branch Red Lodge, et al	6-19-20	100	Stock					
A-1307	C. L. Redenbo	Flood Waters-Branch of Red Lodge Creek	6-26-20	320	Stock					

NOTE: R—Denotes Regular Irrigation. F—Flood Irrigation.

Adequate Supply: Yes ..... No ..... Explain Member Rosebud Waters Inc.

Remarks

* Vernon Weast, Weast Irr. Ditch Co., 350 Shares.

River Basin

Also in: Plat No. Twp. Rge.	Plat No. Twp. Rge.	Plat No. Twp. Rge.
Plat No. Twp. Rge.	Plat No. Twp. Rge.	Plat No. Twp. Rge.

Information From:

Mr. Weast

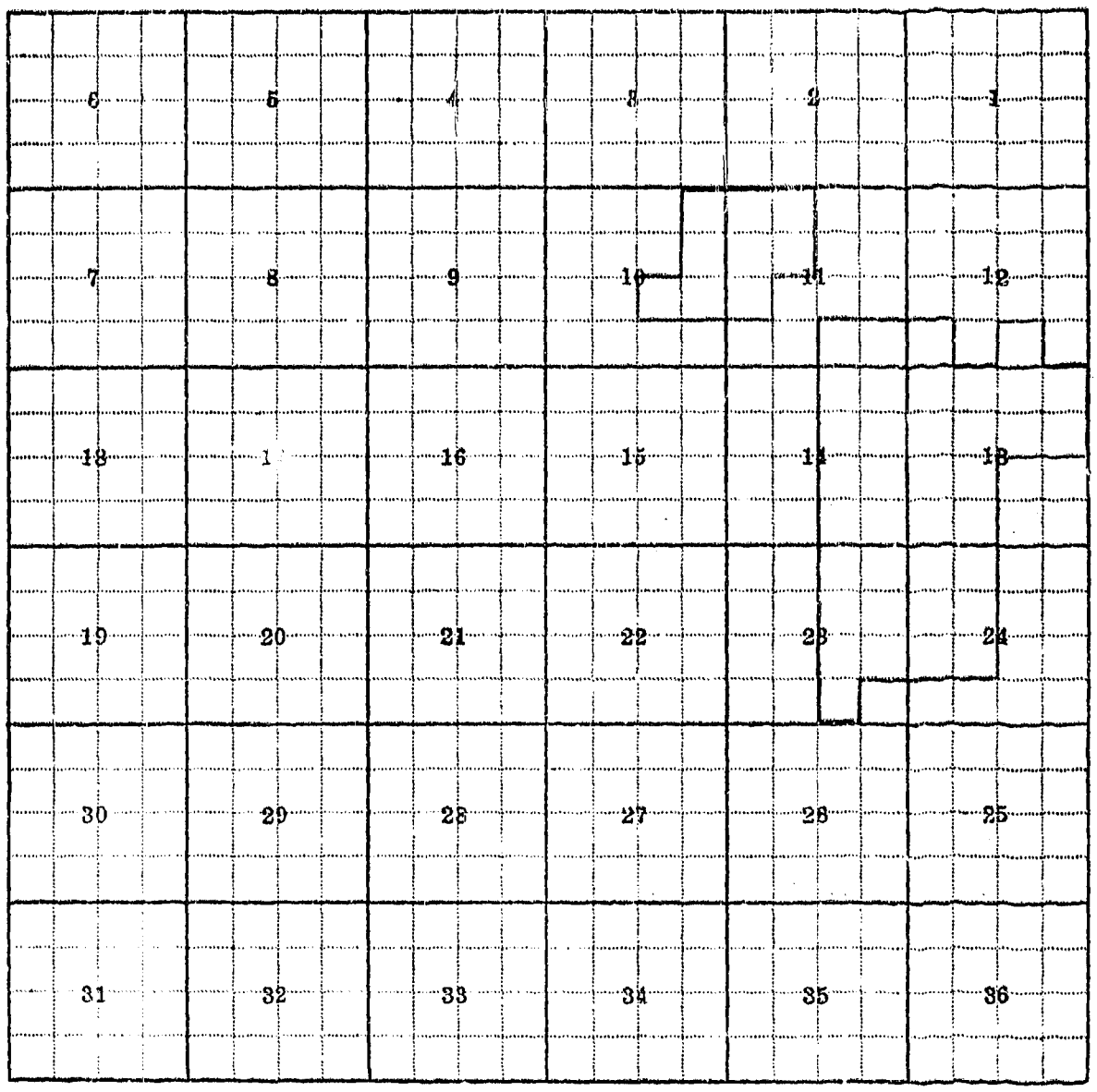

Land Ownership

17
5S 20E

F-1-A

County Carbon

STATE OF MONTANA
WATER CONSERVATION BOARD
Water Resources Survey

T. 5S R. 20E Plat No. 17

Farm Checked: Date 8-26-65

Photo No. 4CC-219

By Larry

Legal Land Owner May J. Bell Address Roberts

Operator Lenord Bell Address

Water is delivered by:— 1. Private System; 2. Ditch Company; 3. State Project; 4. Federal Project; 5. Irrigation District

App. No. Decree No.	NAME OF APPROPRIATOR TO WHOM DECREED	NAME OF STREAM	Date App. Date Priority	Miner's Inches	In Use	NAME OF DITCH (Water Delivered By)	No.	R/F	Present Irr. Acres	Irrigable Acres
See Co.	Finn Ditch	Rock Creek		180	Yes	Finn Ditch	2	R	72	
D-270	E. D. Thompson	Rock Creek	7-7-96	145	100	Finn Ditch				
See Ass'n.	Rock Creek Water Users Ass'n.	Rock Creek		50 AF	Yes	When Finn Ditch is Cut off.				

NOTE: R—Denotes Regular Irrigation. F—Flood Irrigation.

Adequate Supply: Yes ..... No ..... Explain .....

Remarks

Mayme Bell, Finn Ditch, 16 2/3 Shares = 180 MI

Mayme Bell, Rock Creek Water Users Ass'n. 50 A F

River Basin

Also in: Plat No. ..... Twp. ..... Rge. ..... Plat No. ..... Twp. ..... Rge. ..... Plat No. ..... Twp. ..... Rge. .....
Plat No. ..... Twp. ..... Rge. ..... Plat No. ..... Twp. ..... Rge. ..... Plat No. ..... Twp. ..... Rge. .....

Information From:
Mr. Bell

6	5	4	3	2	1
7	8	9	10	11	12
18	17	16	15	14	13
19	20	21	22	23	24
30	29	28	27	26	25
31	32	33	34	35	36

Land Ownership

P-1-A

County Carbon

Farm Checked: Date 9-10-65

By Larry

STATE OF MONTANA

WATER CONSERVATION BOARD

Water Resources Survey

T 3S R 20E Plat No.

Photo No. 40C-219

Legal Land Owner Dominick Bertolino Address Roberts

Operator Joseph Bertolino Address

Water is delivered by:— 1. Private System; (2) Ditch Company; 3. State Project; 4. Federal Project; 5. Irrigation District

App. No. Decree No.	NAME OF APPROPRIATOR TO WHOM DECREED	NAME OF STREAM	Date App. Date Priority	Miner's Inches	In Use	NAME OF DITCH (Water Delivered By)	No.	R/F	Present Irr. Acres	Irrigable Acres
See Co.	Finn Ditch	Rock Creek		180	Yes	Finn Ditch	2	R	104	
See Ass'n.	Rock Creek Water Users Ass'n.	Rock Creek		60 AF		Supp. Water				

NOTE: R—Denotes Regular Irrigation. F—Flood Irrigation.

Adequate Supply: Yes ..... No ..... Explain .....

Remarks

Baptiste Bertolino, Finn Ditch, 16 2/3 Shares = 180 MI

Baptiste Bertolino, Rock Creek Water Users Ass'n., 60 AF

River Basin

Also in: Plat No.	Twp.	Rge.	Plat No.	Twp.	Rge.	Plat No.	Twp.	Rge.
Plat No.	Twp.	Rge.	Plat No.	Twp.	Rge.	Plat No.	Twp.	Rge.

Information From:

Mr. Bertolino

6	5	4	3	2	1
7	8	9	10	11	12
18	17	16	15	14	13
19	20	21	22	23	24
30	29	28	27	26	25
31	32	33	34	35	36

Land Ownership

F-1-A

County Carbon

Farm Checked: Date 9-10-65

By Larry

STATE OF MONTANA
WATER CONSERVATION BOARD
Water Resources Survey

T 5S R 20E Plat No. 17

Photo No. 400-219

Legal Land Owner Joseph Bertolino, et ux Address Roberts

Operator Same Address

Water is delivered by:— 1. Private System; 2. Ditch Company; 3. State Project; 4. Federal Project; 5. Irrigation District

App. No. Decree No.	NAME OF APPROPRIATOR TO WHOM DECREED	NAME OF STREAM	Date App. Date Priority	Miner's Inches	In Use	NAME OF DITCH (Water Delivered By)	No.	R/F	Present Irr. Acres	Irrigable Acres
See Co.	Finn Ditch	Rock Creek		180	Yes	Finn Ditch	2	R	98	
See Ass'n.	Rock Creek Water Users Ass'n.	Rock Creek		60 AF		Supp. Water				
A-1024	Joseph Bertolino	Springs Seepage Waste	10-4-60	100	Stock					

NOTE: R—Denotes Regular Irrigation. F—Flood Irrigation.

Adequate Supply: Yes ..... No ..... Explain .....

Remarks

Baptiste Bertolino, Sr., Finn Ditch, 16 2/3 Shares = 180 MI

Baptiste Bertolino, Rock Creek Water Users Ass'n., 60 AF

River Basin

Also in: Plat No.	Twp.	Rge.	Plat No.	Twp.	Rge.	Plat No.	Twp.	Rge.
Plat No.	Twp.	Rge.	Plat No.	Twp.	Rge.	Plat No.	Twp.	Rge.

Information From:

6	5	4	3	2	1
7	8	9	10	11	12
18	17	16	15	14	13
19	20	21	22	23	24
30	29	28	27	26	25
31	32	33	34	35	36

Land Ownership

F-1-A

County Carbon

Farm Checked: Date 8-26-61

By Larry

STATE OF MONTANA
WATER CONSERVATION BOARD
Water Resources Survey

T.5S. R.20E. Plat No. 12

Photo No. 200-169, 171

Legal Land Owner Albert Crans Address Roberts

Operator Same Address

Water is delivered by:— 1. Private System; (2) Ditch Company; 3. State Project; 4. Federal Project; 5. Irrigation District

App. No. Decree No.	NAME OF APPROPRIATOR TO WHOM DECREED	NAME OF STREAM	Date App. Date Priority	Miner's Inches	In Use	NAME OF DITCH (Water Delivered By)	No.	R/F	Present Irr. Acres	Irrigable Acres
See Co.	Finn Ditch	Rock Creek		360	Yes	Cottonwood Ditch (Branch of Finn Ditch)	2	R	110	
See Ass'n.	Rock Creek Water Users Ass'n.	Rock Creek		120 A.F.	Yes	Used in Dry Year.				

NOTE: R—Denotes Regular Irrigation. F—Flood Irrigation.

Adequate Supply: Yes ..... No ..... Explain .....

Remarks

Albert Crans, Finn Ditch, 33 1/3 Shares = Approx. 360 M1

Albert Crans, Rock Creek Water Users Ass'n., 120 A.F.

River Basin

Also in: Plat No.	Twp.	Rge.	Plat No.	Twp.	Rge.	Plat No.	Twp.	Rge.
Plat No.	Twp.	Rge.	Plat No.	Twp.	Rge.	Plat No.	Twp.	Rge.

Information From:
Mr. Crans

6	5	4	3	2	1
7	8	9	10	11	12
18	17	16	15	14	13
19	20	21	22	23	24
30	29	28	27	26	25
31	32	33	34	35	36

Land Ownership

County Carbon

STATE OF MONTANA
WATER CONSERVATION BOARD
Water Resources Survey

T. 3 S. R. 24 E. Plat No. 12

Farm Checked: Date 8-24-65

Photo No. 2CC-125, 127, 144, 146, 169, 171

By Larry

Legal Land Owner Ermor & Edward Doty Address Roberts

Operator Same Address

Water is delivered by:— 1. Private System; 2. Ditch Company; 3. State Project; 4. Federal Project; 5. Irrigation District

App. No. Decree No.	NAME OF APPROPRIATOR TO WHOM DECREED	NAME OF STREAM	Date App. Date Priority	Miner's Inches	In Use	NAME OF DITCH (Water Delivered By)	No.	R/F	Present Irr. Acres	Irrigable Acres
D-398	Daniel Doty	Willow Creek	5-1-05	120	Yes	Doty Ditch & Harney Dit	1	R	149	4
D-394	Daniel & R. E. Doty	Willow Creek	5-1-98	60	Yes					
A-1306	Edward Rawlings	Waste water (Finland Dit	11-9-03	50	Yes					

NOTE: R—Denotes Regular Irrigation. F—Flood Irrigation.

Adequate Supply: Yes ..... No ..... Explain .....

Remarks .....

River Basin .....

Also in: Plat No. ..... Twp. ..... Rge.	Plat No. ..... Twp. ..... Rge.	Plat No. ..... Twp. ..... Rge. .....
Plat No. ..... Twp. ..... Rge.	Plat No. ..... Twp. ..... Rge.	Plat No. ..... Twp. ..... Rge. .....

Information From:
Mr. Doty

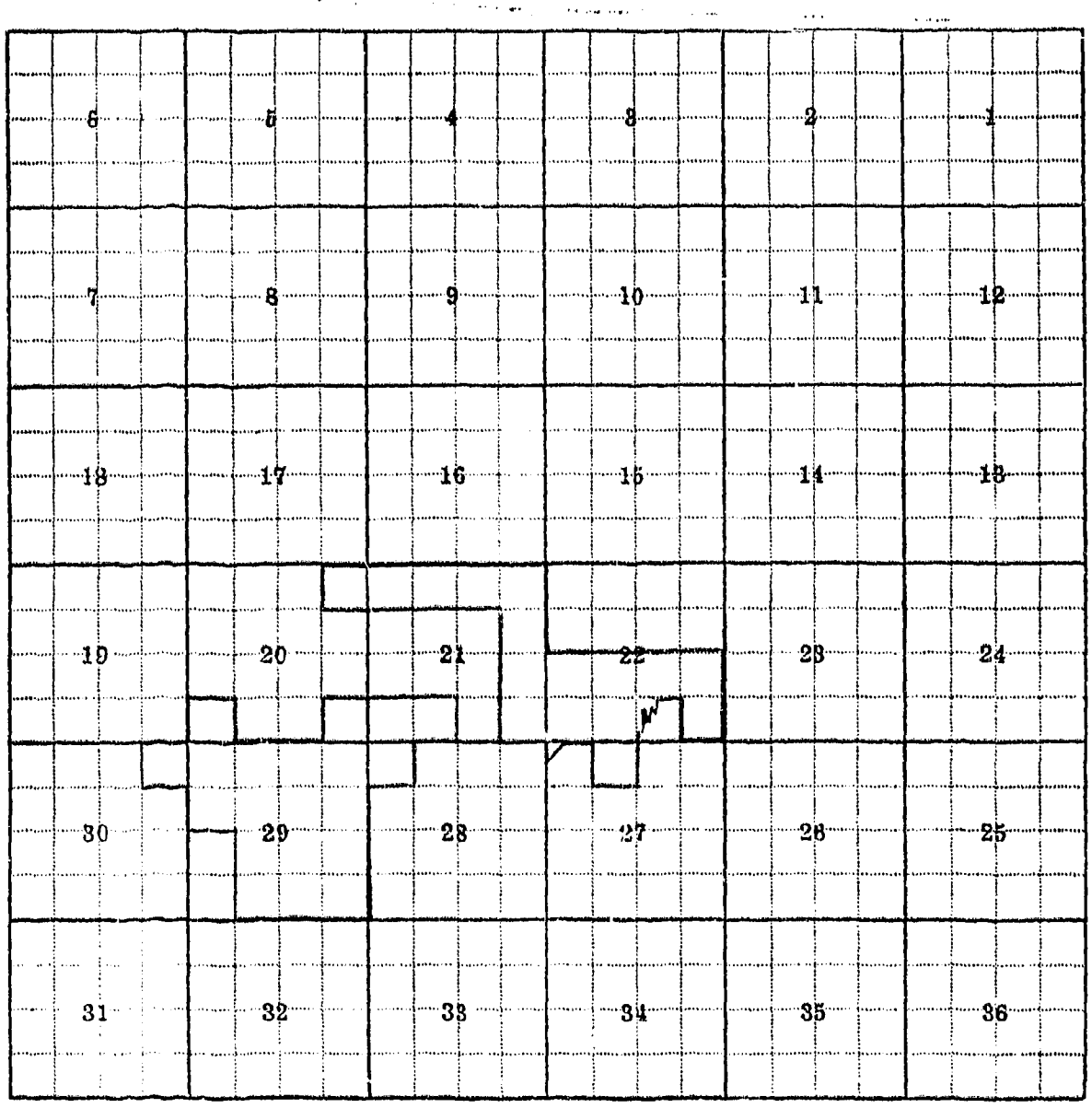

Land Ownership

F-1-A

County Carbon

STATE OF MONTANA
WATER CONSERVATION BOARD
Water Resources Survey

T. 5S R. 20E. Plat No. 17

Form Checked: Date -65

Photo No. 200-167; 400-217

By Larry

Legal Land Owner Jurgen D. & Winifred Dykstra Address Roberts

Operator Same Address

Water is delivered by:— 1. Private System; 2. Ditch Company; 3. State Project; 4. Federal Project; 5. Irrigation District

App. No. Decree No.	NAME OF APPROPRIATOR TO WHOM DECREED	NAME OF STREAM	Date App. Date Priority	Miner's Inches	In Use	NAME OF DITCH (Water Delivered By)	No.	R/F	Present Irr. Acres	Irrigable Acres
A-223	Herman Ranta	Cottonwood Creek	12-26-05	160	Yes	Korpola Ditch & Karvonen Ditch	1	R	81	3
A-231	Esa Hakala	Cottonwood Creek	3-26-02	320	Yes					

NOTE: R—Denotes Regular Irrigation. F—Flood Irrigation.

Adequate Supply: Yes ... No ... Explain

Remarks

River Basin

Also in: Plat No. Twp. Rge.	Plat No. Twp. Rge.	Plat No. Twp. Rge.
Plat No. Twp. Rge.	Plat No. Twp. Rge.	Plat No. Twp. Rge.

Information From:

Mr. Dykstra

6	5	4	3	2	1
7	8	9	10	11	12
18	17	16	15	14	13
19	20	21	22	23	24
30	29	28	27	26	25
31	32	33	34	35	36

Land Ownership

F-1-A

County Carbon

Farm Checked: Date 6-17-65

By Larry

STATE OF MONTANA
WATER CONSERVATION BOARD
Water Resources Survey

T 5S R 20E Plat No. 17

Photo No. 2CC-129, 142

Legal Land Owner Ekle Bros. Address Roberts

Operator Same Address

Water is delivered by:— 1. Private System; (2.) Ditch Company; 3. State Project; 4. Federal Project; 5. Irrigation District

App. No. Decree No.	NAME OF APPROPRIATOR TO WHOM DECREED	NAME OF STREAM	Date App. Date Priority	Miner's Inches	In Use	NAME OF DITCH (Water Delivered By)	No.	R/F	Present Irr. Acres	Irrigable Acres
See Co.	Weast Irr. Ditch, Inc.	East Rosebud		300	Yes	Ekle Ditch	2	R	62	
A-480	Fredrick Ekle	Red Lodge Creek	6-15-02	150	No					

NOTE: R—Denotes Regular Irrigation. F—Flood Irrigation.

Adequate Supply: Yes ..... No ..... Explain .....

Remarks

Ekle Bros., Weast Irr. Ditch Co., 300 Shares.

River Basin

Also in: Plat No. ..... Twp. ..... Rge.	Plat No. ..... Twp. ..... Rge.	Plat No. ..... Twp. ..... Rge. .....
Plat No. ..... Twp. ..... Rge.	Plat No. ..... Twp. ..... Rge.	Plat No. ..... Twp. ..... Rge. .....

Information From:

Mrs. Ekle

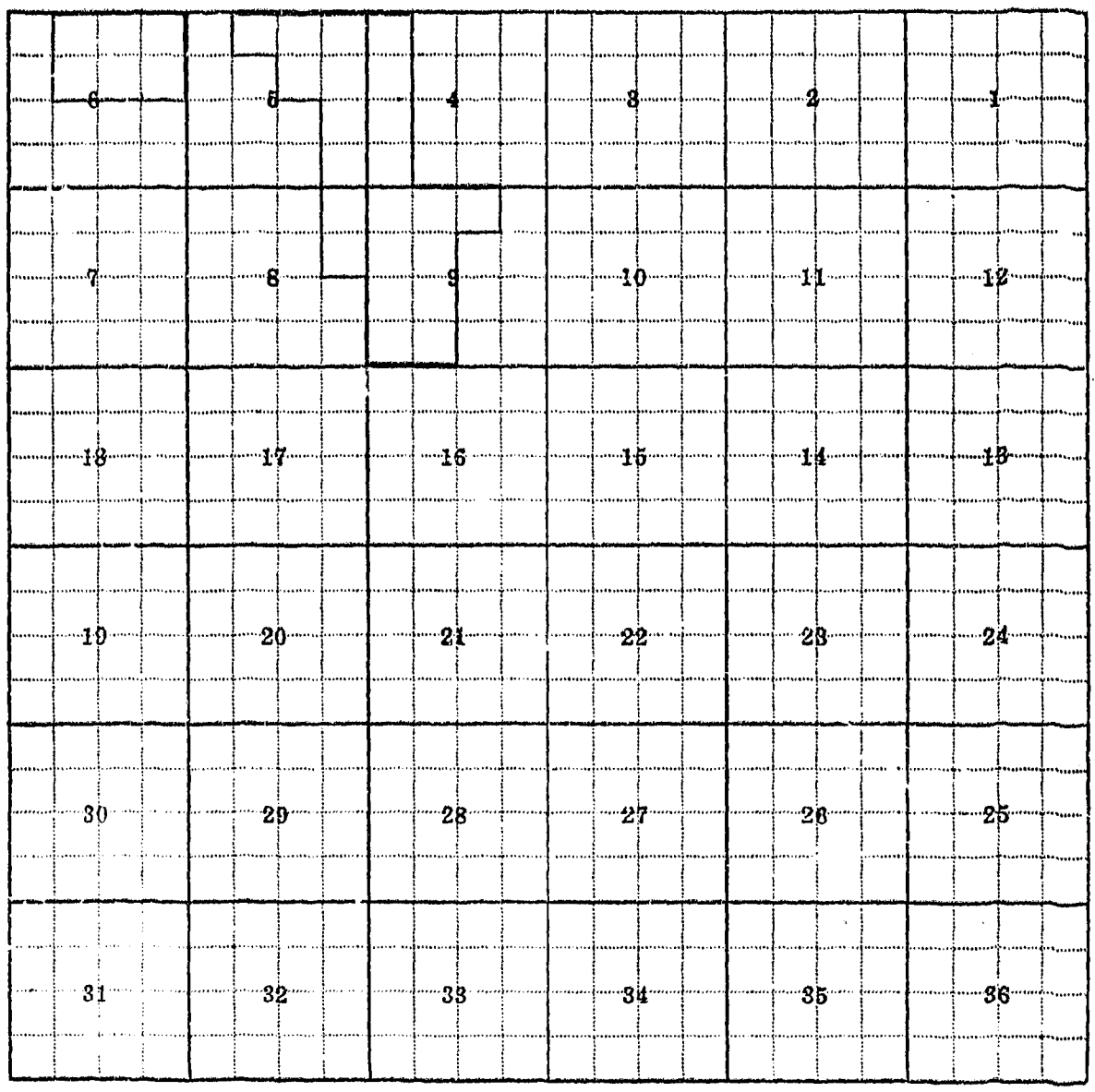

Land Ownership

F-1-A

County Carbon

Farm Checked: Date 8-19-65

By Larry

STATE OF MONTANA
WATER CONSERVATION BOARD
Water Resources Survey

T. 5S R. 20E Plat No. 17

Photo No. 2CC-146, 171

Legal Land Owner Clay V. Forney Address Roberts

Operator Same Address

Water is delivered by:— 1. Private System; 2. Ditch Company; 3. State Project; 4. Federal Project; 5. Irrigation District

App. No. Decree No.	NAME OF APPROPRIATOR TO WHOM DECREED	NAME OF STREAM	Date App. Date Priority	Miner's Inches	In Use	NAME OF DITCH (Water Delivered By)	No.	R/F	Present Irr. Acres	Irrigable Acres
D-390	John Doty	Willow Creek	5-1-06	120	Yes	Doty Ditch &	1	R	72	
						Harney Ditch	1	R	20	
									92	

NOTE: R—Denotes Regular Irrigation. F—Flood Irrigation.

Adequate Supply: Yes ..... No ..... Explain .....

Remarks .....

..... River Basin .....

Also in: Plat No. ..... Twp. ..... Rge.	Plat No. ..... Twp. ..... Rge.	Plat No. ..... Twp. ..... Rge. .....
Plat No. ..... Twp. ..... Rge.	Plat No. ..... Twp. ..... Rge.	Plat No. ..... Twp. ..... Rge. .....

Information From:

Mr. Forney

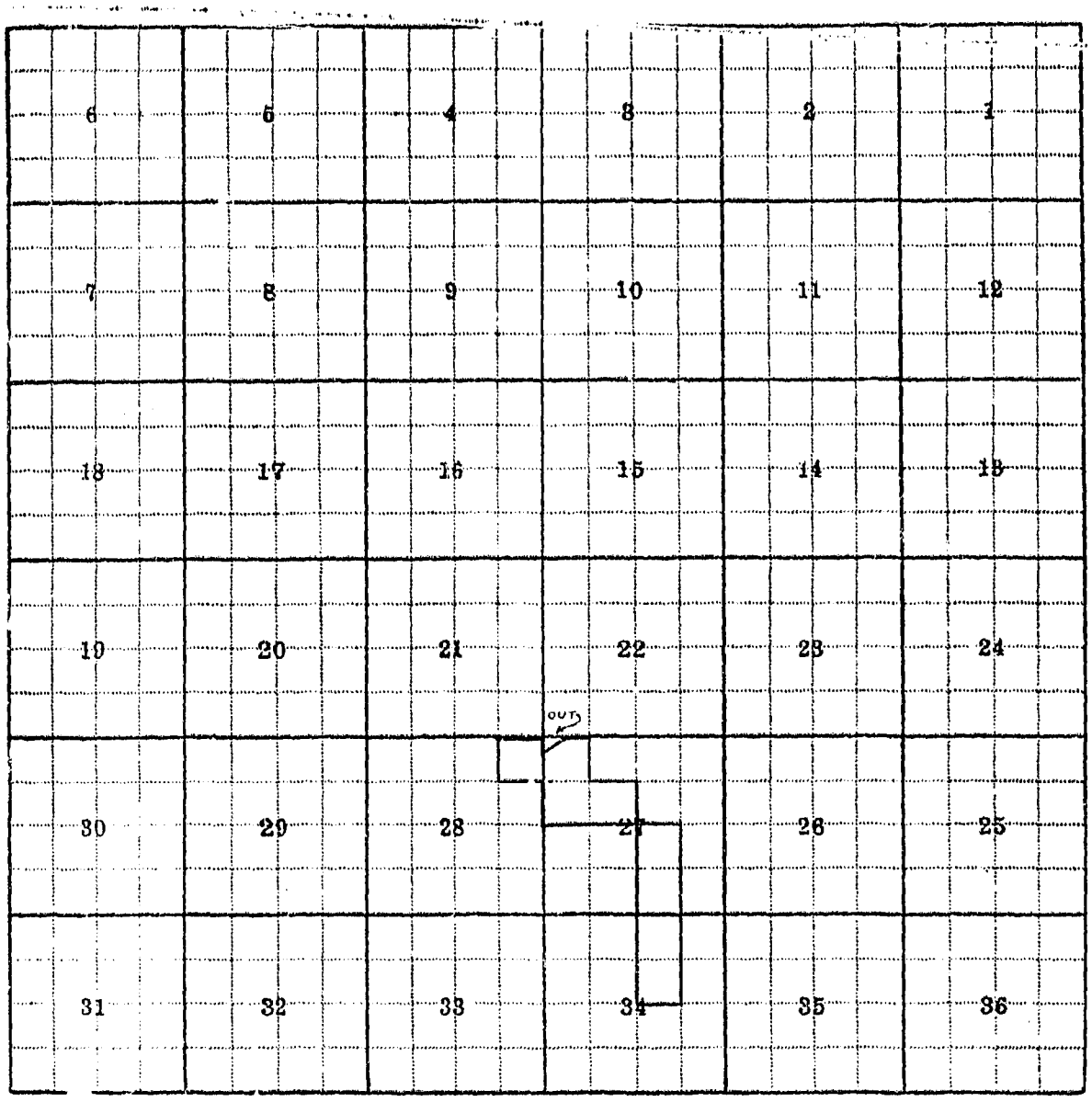

Land Ownership .....

County Carbon

Farm Checked: Date 8-30-65

By Larry

STATE OF MONTANA
WATER CONSERVATION BOARD
Water Resources Survey

T 5S R 20E Plat No. 17

Photo No. 20C-167 4 5-217

Legal Land Owner James J. Gardetto Address Roberts

Operator Same Address

Water is delivered by:— 1. Private System; 2. Ditch Company; 3. State Project; 4. Federal Project; 5. Irrigation District

App. No. Decree No.	NAME OF APPROPRIATOR TO WHOM DECREED	NAME OF STREAM	Date App. Date Priority	Miner's Inches	In Use	NAME OF DITCH (Water Delivered By)	No.	R/F	Present Irr. Acres	Irrigable Acres
A-232	Matt Hakala	Cottonwood Gulch	3-26-02	160	Stock	Hakala Ditch				
						& Gardetto Dam				
						& Gardetto Ditch				

NOTE: R—Denotes Regular Irrigation. F—Flood Irrigation.

Adequate Supply: Yes ..... No ..... Explain .....

Remarks .....

River Basin .....

Also in: Plat No. ..... Twp. ..... Rge.	Plat No. ..... Twp. ..... Rge.	Plat No. ..... Twp. ..... Rge. .....
Plat No. ..... Twp. ..... Rge.	Plat No. ..... Twp. ..... Rge.	Plat No. ..... Twp. ..... Rge. .....

Information From:

Mrs. Gardetto

6	5	4	3	2	1
7	8	9	10	11	12
18	17	16	15	14	13
19	20	21	22	23	24
30	29	28	27	26	25
31	32	33	34	35	36

Land Ownership .....

F-1-A

County Carbon

Farm Checked: Date 8-24-65

By Larry

STATE OF MONTANA

WATER CONSERVATION BOARD

Water Resources Survey

T.5S. R.20E. Plat No. 17

Photo No. 2CC-169

Legal Land Owner Emil & Grace Harmala Address Roberts

Operator Same Address

Water is delivered by:— 1. Private System; 2. Ditch Company; 3. State Project; 4. Federal Project; 5. Irrigation District

App. No. Decree No.	NAME OF APPROPRIATOR TO WHOM DECREED	NAME OF STREAM	Date App. Date Priority	Miner's Inches	In Use	NAME OF DITCH (Water Delivered By)	No.	R/F	Present Irr. Acres	Irrigable Acres
D-393	M. S. Wentworth	Willow Creek	5-1-96	110	Yes	Doty Ditch	1	R	69	
Use	Mr. Harmala	Waste Finn Ditch	1960	5	Yes	O'Shea-Carr Ditch	1	R	5	
									74	

NOTE: R—Denotes Regular Irrigation. F—Flood Irrigation.

Adequate Supply: Yes ..... No ..... Explain .....

Remarks .....

River Basin .....

Also in: Plat No. ..... Twp. ..... Rge.	Plat No. ..... Twp. ..... Rge.	Plat No. ..... Twp. ..... Rge. .....
Plat No. ..... Twp. ..... Rge.	Plat No. ..... Twp. ..... Rge.	Plat No. ..... Twp. ..... Rge. .....

Information From:

Mr. Harmala

6	5	4	3	2	1
7	8	9	10	11	12
18	17	16	15	14	13
19	20	21	22	23	24
30	29	28	27	26	25
31	32	33	34	35	36

Land Ownership

F-1-A

County Carbon

Farm Checked: Date 8-27-65

By Larry

STATE OF MONTANA
WATER CONSERVATION BOARD
Water Resources Survey

T 5S R 20E Plat No. 17

Photo No. 4CC-219

Legal Land Owner Wilho M. Harmala Address Roberts

Operator Same Address

Water is delivered by:— 1. Private System; (2) Ditch Company; 3. State Project; 4. Federal Project; 5. Irrigation District

App. No. Decree No.	NAME OF APPROPRIATOR TO WHOM DECREED	NAME OF STREAM	Date App. Date Priority	Miner's Inches	In Use	NAME OF DITCH (Water Delivered By)	No.	R/F	Present Irr. Acres	Irrigable Acres
See Co.	Finn Ditch	Rock Creek		180	Yes	Finn Ditch	2	R	90	
See Ass'n.	Rock Creek Water Users Ass'n.	Rock Creek		60 AF		Supp. Water				

NOTE: R—Denotes Regular Irrigation. F--Flood Irrigation.

Adequate Supply: Yes ..... No ..... Explain .....

Remarks

Wilho Harmala, Finn Ditch, 16 2/3 Shares = Approx. 180 MI

Wilho Harmala, Rock Creek Water Users Ass'n. 60 AF

River Basin

Also in: Plat No. Twp. Rge.	Plat No. Twp. Rge.	Plat No. Twp. Rge.
Plat No. Twp. Rge.	Plat No. Twp. Rge.	Plat No. Twp. Rge.

Information From:

Mr. Harmala

6	5	4	3	2	1
7	8	9	10	11	12
18	17	16	15	14	13
19	20	21	22	23	24
30	29	28	27	26	25
31	32	33	34	35	36

Land Ownership .....

F-1-A

County Carbon

STATE OF MONTANA
WATER CONSERVATION BOARD
Water Resources Survey

T. 5S R. 20E Plat No. 17

Farm Checked: Date 8-65

Photo No. 24-129, 142

By Larry

Legal Land Owner Ole & Emil J. Hereim Address

Operator Address

Water is delivered by:— 1. Private System; 2. Ditch Company; 3. State Project; 4. Federal Project; 5. Irrigation District

App. No. Decree No.	NAME OF APPROPRIATOR TO WHOM DECREED	NAME OF STREAM	Date App. Date Priority	Miner's Inches	In Use	NAME OF DITCH (Water Delivered By)	No.	R/F	Present Irr. Acres	Irrigable Acres
A-484	O. E. Hereim	Red Lodge Creek	8-30-03	160	No					
See Co.	Weast Irr. Ditch Co.	East Rosebud River		300	Yes	Hereim Ditch & Pump	2	R	107	

NOTE: R—Denotes Regular Irrigation. F—Flood Irrigation.

Adequate Supply: Yes No Explain

Remarks

Hereim Bros., Weast Irr. Ditch Co., 300 Shares.

River Basin

Also in: Plat No. Twp. Rge.	Plat No. Twp. Rge.	Plat No. Twp. Rge.
Plat No. Twp. Rge.	Plat No. Twp. Rge.	Plat No. Twp. Rge.

Information From:
Mr. Hereim



Land Ownership

F-1-A

County Carbon

STATE OF MONTANA
WATER CONSERVATION BOARD
Water Resources Survey

T. 5S R. 20E Plat No. 17

Farm Checked: Date 8-24-65

Photo No. 2CC-146

By Larry

Legal Land Owner Walter Hietala Address Roberts

Operator Emmor & Edward Doty Address

Water is delivered by:— 1. Private System; 2. Ditch Company; 3. State Project; 4. Federal Project; 5. Irrigation District

App. No. Decree No.	NAME OF APPROPRIATOR TO WHOM DECREED	NAME OF STREAM	Date App. Date Priority	Miner's Inches	In Use	NAME OF DITCH (Water Delivered By)	No.	R/F	Present Irr. Acres	Irrigable Acres
D-395	Matt Hietala	Willow Creek	5-1-04	60	Yes	Caldwell Ditch	1	R	64	
A-945	Walter Hietala	Slough & Springs	6-16-03	30	No	See Remarks				

NOTE: R—Denotes Regular Irrigation. F—Flood Irrigation.

Adequate Supply: Yes ..... No ..... Explain .....

Remarks

Mr. Doty did not know about Springs and Slough.

River Basin

Also in: Plat No. ..... Twp. ..... Rge.	Plat No. ..... Twp. ..... Rge.	Plat No. ..... Twp. ..... Rge. .....
Plat No. ..... Twp. ..... Rge.	Plat No. ..... Twp. ..... Rge.	Plat No. ..... Twp. ..... Rge. .....

Information From:

Mr. Doty

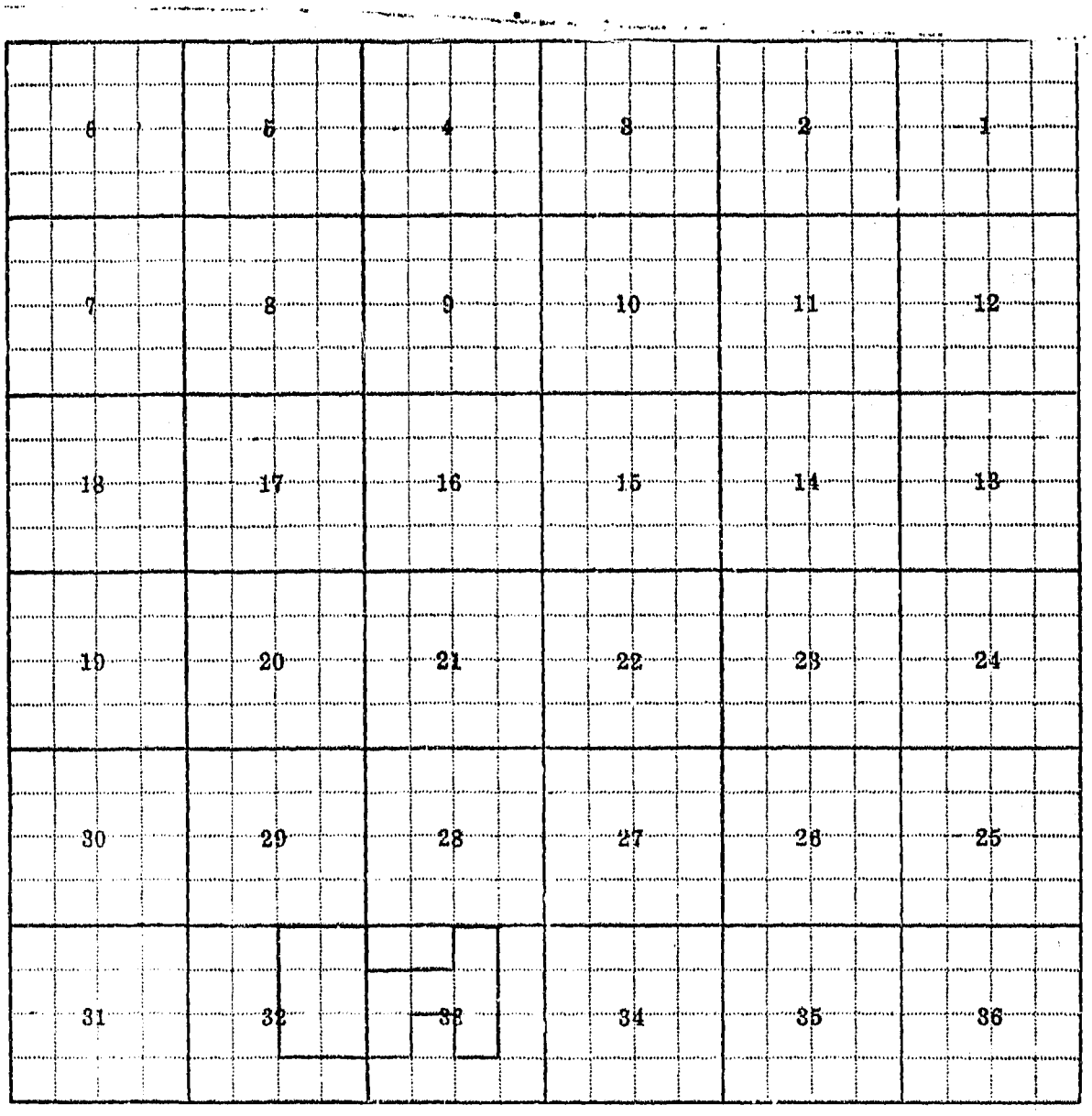

Land Ownership .....

.....

.....

F-1-A

County Carbon

STATE OF MONTANA
WATER CONSERVATION BOARD
Water Resources Survey

T 5S R 20E Plat No. 17

Farm Checked: Date 8-10-65

Photo No. 2CC-129, 127, 142, 144

By Larry

Legal Land Owner Ingolf Hoines Address Roberts

Operator Leon Dahl Address

Water is delivered by:— (1.) Private System; (2.) Ditch Company; 3. State Project; 4. Federal Project; 5. Irrigation Disirict

App. No. Decree No.	NAME OF APPROPRIATOR TO WHOM DECREED	NAME OF STREAM	Date App. Date Priority	Miner's Inches	In Use	NAME OF DITCH (Water Delivered By)	No.	R/F	Present Irr. Acres	Irrigable Acres
D-85	H. E. Newkirk	Red Lodge Creek	4-25-93	106	Yes	Supp. Weast Water				
A-870	H. E. Newkirk	Volney Creek	1-21-93	200	No	Hoines Ditch	1&2	R	73	
See Co.	We st Irr. Ditch Co.	East Rosebud River		300	Yes					

NOTE: R—Denotes Regular Irrigation. F—Flood Irrigation.

Adequate Supply: Yes ..... No ..... Explain Member Rosebud Waters, Inc.

Remarks

Ingolf Hoines, Weast Irrigation Ditch Co., 300 Shares.

River Basin

Also in: Plat No. Twp. Rge.	Plat No. Twp. Rge.	Plat No. Twp. Rge.
Plat No. Twp. Rge.	Plat No. Twp. Rge.	Plat No. Twp. Rge.

Information From:

Mr. Dahl



Land Ownership

F-1-A

County Carbon T 5S R 20E Plat No. 17

STATE OF MONTANA
WATER CONSERVATION BOARD
Water Resources Survey

Farm Checked: Date 8-25-65 Photo No. 2CC-142, 167

By Larry

Legal Land Owner Herman Hoiness Address Roberts

Operator Same Address

Water is delivered by:— 1. Private System; (2.) Ditch Company; 3. State Project; 4. Federal Project; 5. Irrigation District

App. No. Decree No.	NAME OF APPROPRIATOR TO WHOM DECREED	NAME OF STREAM	Date App. Date Priority	Miners Inches	In Use	NAME OF DITCH (Water Delivered By)	No.	R/F	Present Irr. Acres	Irrigable Acres
D-115	Henry Chapman	Red Lodge Creek	5-1-97	90	No					
D-105	Neil (Nels.) Rogeness	Red Lodge Creek	4-20-95	100	No	Used only when there				
D-116	Samuel Cunningham	Red Lodge Creek	6-20-97	102	No	was high water before				
						Weast Ditch.				
D-88	William Weast	Red Lodge Creek	6-19-93	130	Yes	T. 5S - R. 19E				
See Co.	Weast Irr. Ditch Co.	East Rosebud River		* 450	Yes	Clark-(Hoiness) Ditch	1&2	R	52	
D-89	Andy Chapman	Red Lodge Creek	4-26-94	120	Yes					

NOTE: R—Denotes Regular Irrigation. F—Flood Irrigation.

Adequate Supply: Yes ..... No ..... Explain Member Rosebud Waters

Remarks

* Herman Hoiness, Weast Irr. Ditch Co., 450 Shares.

River Basin

Also in:								
Plat No. 9	Twp. 4S	Rge 20E	Plat No.	Twp.	Rge	Plat No.	Twp.	Rge
Plat No. 16	Twp. 5S	Rge 19E	Plat No.	Twp.	Rge	Plat No.	Twp.	Rge

Information From:

Mr. Hoiness

6	5	4	3	2	1
7	8	9	10	11	12
18	17	16	15	14	13
19	20	21	22	23	24
30	29	28	27	26	25
31	32	33	34	35	36

Land Ownership

F-1-A

County Carbon

STATE OF MONTANA
WATER CONSERVATION BOARD
Water Resources Survey

T. 5S R. 20E Plat No. 17

Farm Checked: Date 8-6-65

Photo No. 2CC-125

By Larry

Legal Land Owner John & Arthun Hyem Address Red Lodge

Operator Same Address

Water is delivered by — (1.) Private System; (2.) Ditch Company; 3. State Project; 4. Federal Project; 5. Irrigation District

App. No. Decree No.	NAME OF APPROPRIATOR TO WHOM DECREED	NAME OF STREAM	Date App. Date Priority	Miner's Inches	In Use	NAME OF DITCH (Water Delivered By)	No.	R/F	Present Irr. Acres	Irrigable Acres
D-94	James Hyem	Red Lodge Creek	5-15-94	130	Yes	With Rosebud water				
See Co.	Weast Irr. Ditch Co.	East Rosebud River		150	Yes	Hyem Ditch out of Hyem-Lofthus Inderland Hoiness Ditch &	1&2	R		
						Pleasant Valley Dit. & Inderland Ditch	1&2	R	65	

NOTE: R—Denotes Regular Irrigation. F—Flood Irrigation.

Adequate Supply: Yes ..... No ..... Explain Member Rosebud Waters, Inc.

Remarks

John Hyem, Weast Irr. Ditch Co., Inc., 150 Shares.

River Basin

Also in:						
Plat No. 16	Twp. 5S	Rge 19E	Plat No.	Twp.	Rge.	Plat No. ..... Twp. ..... Rge. .....
Plat No. 25	Twp. 6S	Rge 20E	Plat No.	Twp.	Rge.	Plat No. ..... Twp. ..... Rge. .....

Information From:
Mr. Hyem

6	5	4	3	2	1
7	8	9	10	11	12
18	17	16	15	14	13
19	20	21	22	23	24
30	29	28	27	26	25
31	32	33	34	35	36

Land Ownership .....

F-1-A

County Carbon

STATE OF MONTANA
WATER CONSERVATION BOARD
Water Resources Survey

T 5S R 20E Plat No. 17

Farm Checked: Date 8-24-65

Photo No. 2CC, 167, 169

By Larry

Legal Land Owner Elling Inderland Address Roberts

Operator Same Address

Water is delivered by:— 1. Private System; 2. Ditch Company; 3. State Project; 4. Federal Project; 5. Irrigation District

App. No. Decree No.	NAME OF APPROPRIATOR TO WHOM DECREED	NAME OF STREAM	Date App. Date Priority	Miner's Inches	In Use	NAME OF DITCH (Water Delivered By)	No.	R/F	Present Irr. Acres	Irrigable Acres
D-391	D. G. O'Shea	Willow Creek	8-1-96	60	30	O'Shea Ditch	1	R	106	
			6-1-01	110	55					

NOTE: R—Denotes Regular Irrigation. F—Flood Irrigation.

Adequate Supply: Yes ..... No ..... Explain .....

Remarks .....

..... River Basin .....

Also in: Plat No. ..... Twp. ..... Rge.	Plat No. ..... Twp. ..... Rge.	Plat No. ..... Twp. ..... Rge. .....
Plat No. ..... Twp. ..... Rge.	Plat No. ..... Twp. ..... Rge.	Plat No. ..... Twp. ..... Rge. .....

Information From:
Mr. Inderland

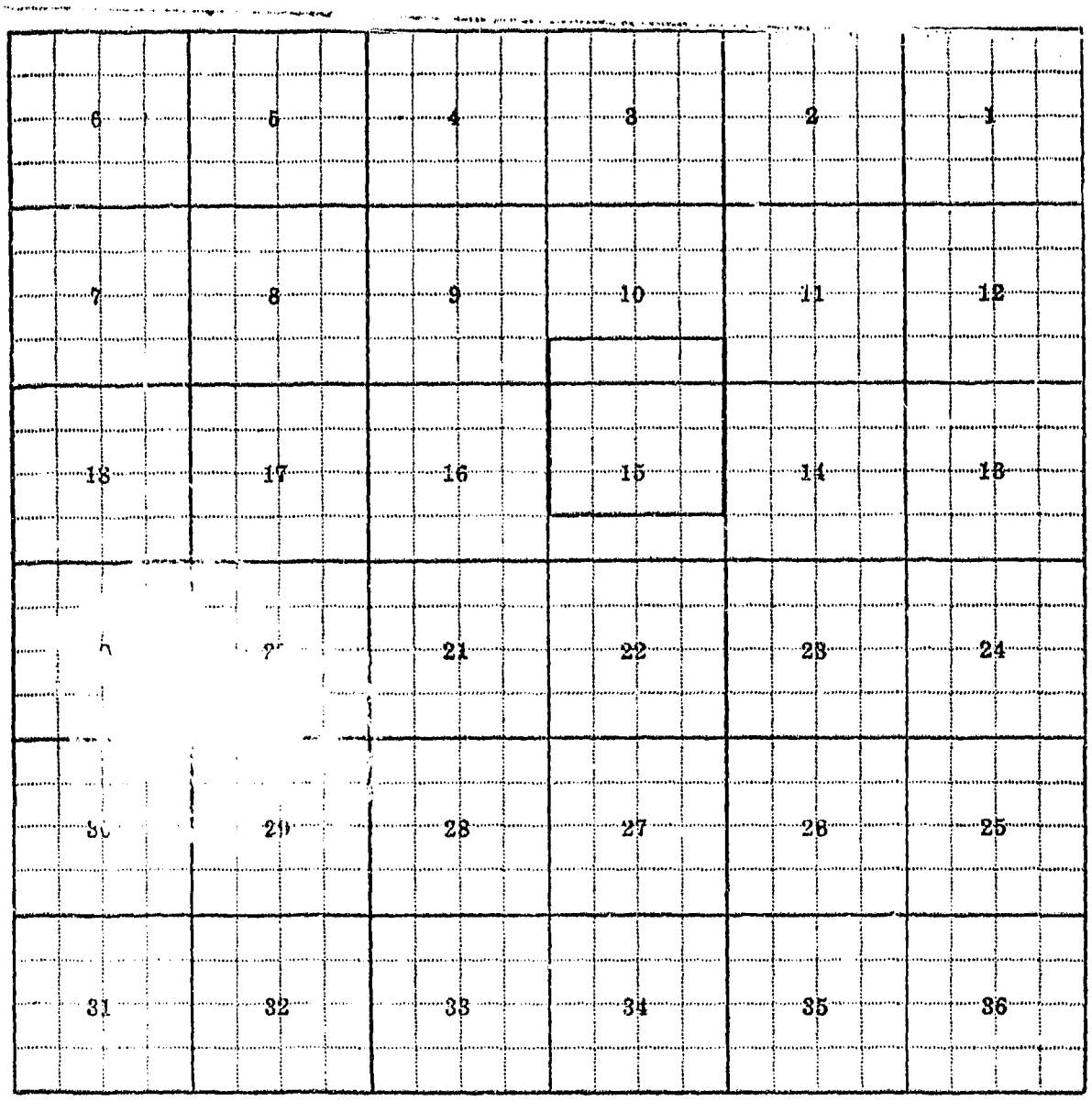

Land Ownership .....

F-1-A

County Carbon

STATE OF MONTANA
WATER CONSERVATION BOARD
Water Resources Survey

T 5S R 20E Plat No 17

Farm Checked: Date 8-24-65

Photo No. 200-142. 167

By Larry

Legal Land Owner Charles H. Johnson Address Roberts

Operator Same Address

Water is delivered by:— 1. Private System; 2. Ditch Company; 3. State Project; 4. Federal Project; 5. Irrigation District

App. No. Decree No.	NAME OF APPROPRIATOR TO WHOM DECREED	NAME OF STREAM	Date App. Date Priority	Miner's Inches	In Use	NAME OF DITCH (Water Delivered By)	No.	R/F	Present Irr. Acres	Irrigable Acres
D-391	D. G. O'Shea	Willow Creek	8-1-96	60	30	Stock				
			6-1-01	110	55	Stock				

NOTE: R—Denotes Regular Irrigation. F—Flood Irrigation.

Adequate Supply: Yes ..... No ..... Explain .....

Remarks .....

..... River Basin .....

Also in: Plat No. ..... Twp. ..... Rge.	Plat No. ..... Twp. ..... Rge.	Plat No. ..... Twp. ..... Rge. .....
Plat No. ..... Twp. ..... Rge.	Plat No. ..... Twp. ..... Rge.	Plat No. ..... Twp. ..... Rge. .....

Information From:

Mr. Inderland (Neighbor)

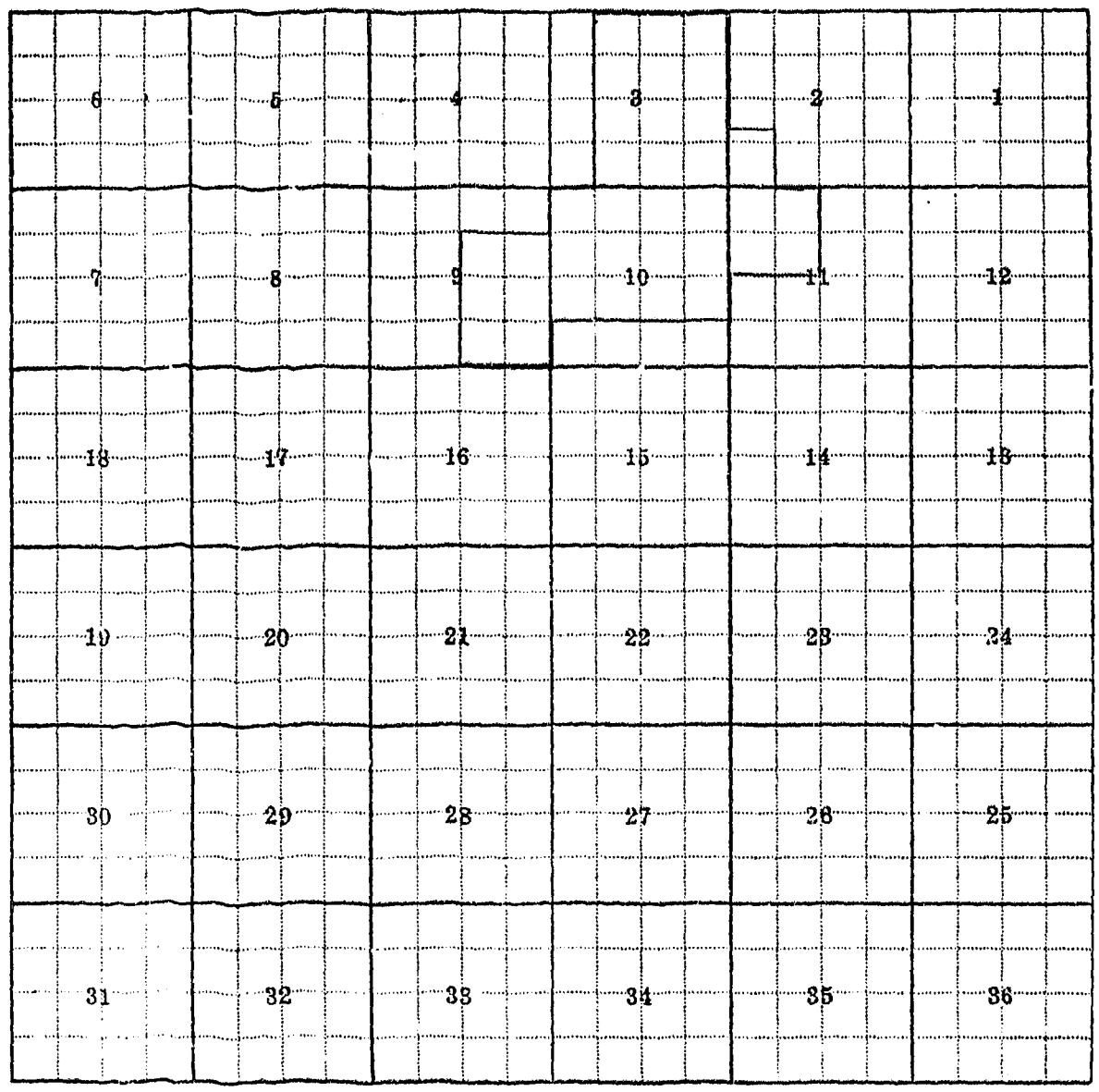

Land Ownership

F-1-A

County Carbon

Farm Checked: Date 8-30-65

By Larry

STATE OF MONTANA
WATER CONSERVATION BOARD
Water Resources Survey

T 5S R 20E Plat No. 12

Photo No. 2CC-167

Legal Land Owner Elmer Klaster, % Grant & Marie Beall Address Roberts

Operator Same Address

Water is delivered by:— (1.) Private System; (2. Ditch Company; 3. State Project; 4. Federal Project; 5. Irrigation District

App. No. Decree No.	NAME OF APPROPRIATOR TO WHOM DECREED	NAME OF STREAM	Date App. Date Priority	Miner's Inches	In Use	NAME OF DITCH (Water Delivered By)	No.	R/F	Present Irr. Acres	Irrigable Acres
See Co.	Finn Ditch	Rock Creek		180	Yes	Finn Ditch	2	R	99	
See Ass'n.	Rock Creek Water Users Ass'n.	Rock Creek		60 AF		Supp. Water				
D-223	H. C. Handley	Rock Creek	7-1-95	150	40	Supp. Water through Finn Ditch				

NOTE: R—Denotes Regular Irrigation. F—Flood Irrigation.

Adequate Supply: Yes ..... No ..... Explain .....

Remarks Grant Beall, Finn Ditch, 16 2/3 Shares = 130 Mi

Elmer C. Klaster, % Grant Beall, Rock Creek Water Users Ass'n., 60 A F

River Basin

Also in: Plat No.	Twp.	Rge.	Plat No.	Twp.	Rge.	Plat No.	Twp.	Rge.
Plat No.	Twp.	Rge.	Plat No.	Twp.	Rge.	Plat No.	Twp.	Rge.

Information From:

Mrs. Grant

6	5	4	3	2	1
7	8	9	10	11	12
18	17	16	15	14	13
19	20	21	22	23	24
30	29	28	27	26	25
31	32	33	34	35	36

Land Ownership .....

F-1-A

County Carbon

STATE OF MONTANA
WATER CONSERVATION BOARD
Water Resources Survey

T 5S R 20E Plat No 17

Farm Checked: Date 8-26-65

Photo No. 200-169, 171

By Larry

Legal Land Owner Tenho M. Koski, et ux Address Roberts

Operator Same Address

Water is delivered by:— 1. Private System; 2. Ditch Company; 3. State Project; 4. Federal Project; 5. Irrigation District

App. No. Decree No.	NAME OF APPROPRIATOR TO WHOM DECREED	NAME OF STREAM	Date App. Date Priority	Miner's Inches	In Use	NAME OF DITCH (Water Delivered By)	No.	R/F	Present Irr. Acres	Irriga Acr
See Co.	Consolidated Ditch	Rock Creek			Yes	Wentworth Ditch	2	R	44	59
						Extention of the				
D-271	M. S. Wentworth	Rock Creek	7-7-96	145	95	Taylor Ditch				
See Ass'n.	Rock Creek Water Users Ass'n.	Rock Creek		60 AF	No	Held for dry year.				

NOTE: R—Denotes Regular Irrigation. F—Flood Irrigation.

Adequate Supply: Yes ..... No ..... Explain .....

Remarks

Tenho Koski, Consolidated Ditch Co., 95 Shares.

Tenho Koski, Rock Creek Water Users Ass'n. 60 AF

River Basin

Also in: Plat No. Twp. Rge.	Plat No. Twp. Rge.	Plat No. Twp. Rge.
Plat No. Twp. Rge.	Plat No. Twp. Rge.	Plat No. Twp. Rge.

Information From:

Mr. Koski

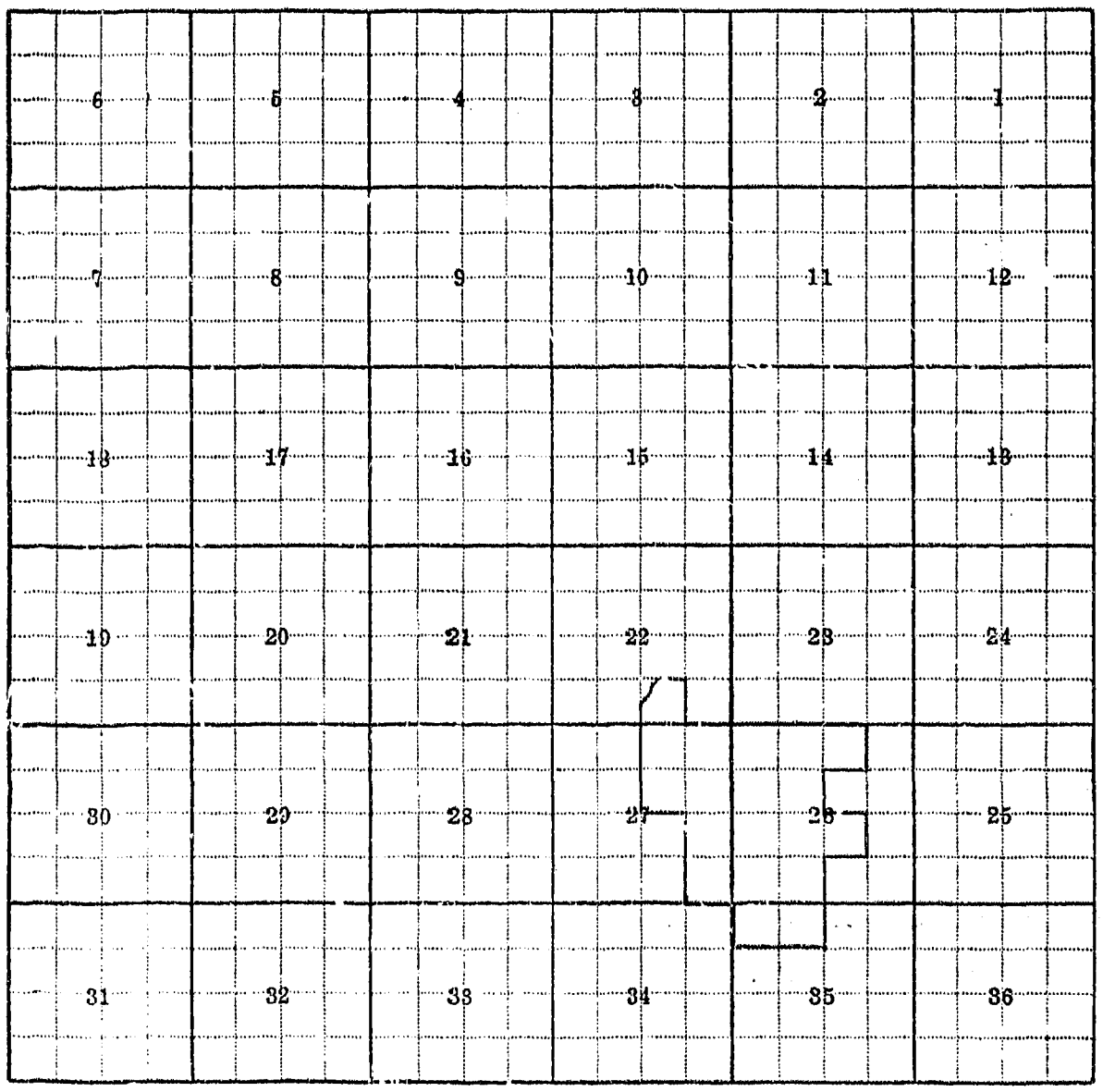

Land Ownership _____

F-1-A

County Carbon, STATE OF MONTANA, T 5S R 20E, Dist No 17.

Farm Checked: Date 8-26-65

WATER CONSERVATION BOARD

Water Resources Survey

Photo No. 2CC-169, 171

By Larry

Legal Land Owner John K. & William Kotka Address Roberts

Operator Address

Water is delivered by:— 1. Private System; (2.) Ditch Company; 3. State Project; 4. Federal Project; 5. Irrigation District

App. No. Decree No.	NAME OF APPROPRIATOR TO WHOM DECREED	NAME OF STREAM	Date App. Date Priority	Miner's Inches	In Use	NAME OF DITCH (Water Delivered By)	No.	R/F	Present Irr. Acres	Irrigable Acres
See Co.	Finn Ditch	Rock Creek		180	Yes	Cottonwood Ditch	2	R	15	32
						Branch of Finn Ditch				
						& Old O'Shea-Carr Ditch	2	R	20	
Use	John Kotka	Willow Creek		3	Yes	Doty Ditch	1	R	3	
See Ass'n.	Rock Creek Water Users Ass'n.	Rock Creek		60 AF	Yes	Used in dry years.				

NOTE: R—Denotes Regular Irrigation. F—Flood Irrigation.

Adequate Supply: Yes ..... No ..... Explain .....

Remarks

John Kotka, Finn Ditch, 16 2/3 Shares = Approx. 180 MI

John & William Kotka, Rock Creek Water Users Ass'n., 60 AF

River Basin

Also in: Plat No. Twp. Rge	Plat No. Twp. Rge	Plat No. Twp. Rge
Plat No. Twp. Rge	Plat No. Twp. Rge	Plat No. Twp. Rge

Information From:

Mr. Kotka

6	5	4	3	2	1
7	8	9	10	11	12
18	17	16	15	14	13
19	20	21	22	23	24
30	29	28	27	26	25
31	32	33	34	35	36

Land Ownership

F-1-A

County Carbon

Farm Checked: Date 8-6-65

By Larry

STATE OF MONTANA
WATER CONSERVATION BOARD
Water Resources Survey

T 5S R 20E Plat No. 17

Photo No. 2CC-125, 127, 146

Legal Land Owner Martin Lofthus Address Red Lodge

Operator Same Address

Water is delivered by:— (1.) Private System; (2.) Ditch Company; 3. State Project; 4. Federal Project; 5. Irrigation District

App. No. Decree No.	NAME OF APPROPRIATOR TO WHOM DECREED	NAME OF STREAM	Date App. Date Priority	Miner's Inches	In Use	NAME OF DITCH (Water Delivered By)	No.	R/F	Present Irr. Acres	Irrigable Acres
D-99	Patrick Walsh	Red Lodge Creek	5-15-94	132	Yes	With Rosebud water				
See Co.	Weast Irr. Ditch Co.	East Rosebud River		150	Yes	Lofthus Ditch out of Pleasant Valley Ditch & out of Hyem-Lofthus Inderland-Hoiness Ditch	1&2	R	12	

NOTE: R—Denotes Regular Irrigation. F—Flood Irrigation.

Adequate Supply: Yes ..... No ..... Explain Member Rosebud Waters, Inc.

Remarks

Martin Lofthus, Weast Irr. Ditch Co., Inc., 150 Shares.

River Basin

Also in: Plat No. ..... Twp. ..... Rge.	Plat No. ..... Twp ..... Rge.	Plat No. ..... Twp. ..... Rge. .....
Plat No. ..... Twp. ..... Rge.	Plat No. ..... Twp. ..... Rge	Plat No. ..... Twp. ..... Rge. .....

Information From:
Mr. Lofthus

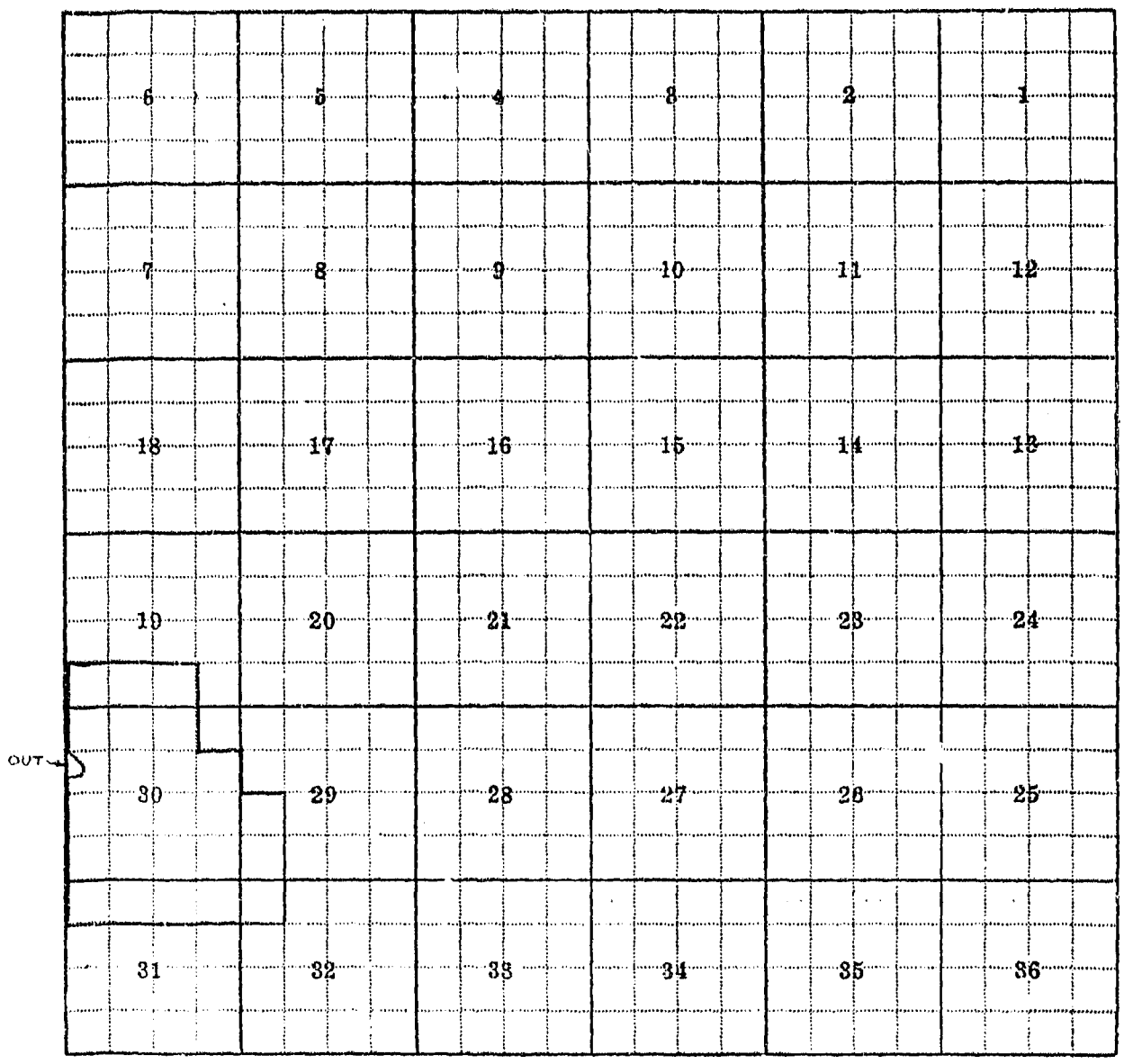

Land Ownership .....

F-1-A

County Carbon

STATE OF MONTANA
WATER CONSERVATION BOARD
Water Resources Survey

T. 5S R.20E Plat No. 17

Farm Checked: Date 8-30-65

Photo No. 4CC-219

By Larry

Legal Land Owner Nestor Long Address Roberts

Operator Same Address

Water is delivered by:— 1. Private System; (2) Ditch Company; 3. State Project; 4. Federal Project; 5. Irrigation District

App. No. Decree No.	NAME OF APPROPRIATOR TO WHOM DECREED	NAME OF STREAM	Date App. Date Priority	Miner's Inches	In Use	NAME OF DITCH (Water Delivered By)	No.	R/F	Present Irr. Acres	Irrigable Acres
See Co.	Finn Ditch	Rock Creek		180	Yes	Finn Ditch	2	R	90	
See Ass'n.	Rock Creek Water Users Ass'n.	Rock Creek		60 AF		Supp. Water				

NOTE: R—Denotes Regular Irrigation. F—Flood Irrigation.

Adequate Supply: Yes ..... No ..... Explain .....

Remarks

Nestor Long, Finn Ditch, 16 2/3 Shares = Approx. 180 MI

Nestor Long, Rock Creek Water Users Ass'n., 60 AF

River Basin

Also in: Plat No. ... Twp. ... Rge. ...	Plat No. ... Twp. ... Rge. ...	Plat No. ... Twp. ... Rge. ...
Plat No. ... Twp. ... Rge. ...	Plat No. ... Twp. ... Rge. ...	Plat No. ... Twp. ... Rge. ...

Information From:

Mr. Long

6	5	4	3	2	1
7	8	9	10	11	12
18	17	16	15	14	13
19	20	21	22	23	24
30	29	28	27	26	25
31	32	33	34	35	36

Land Ownership .....

F-1-A

County Carbon

STATE OF MONTANA
WATER CONSERVATION BOARD
Water Resources Survey

T 5S R 20E Plat No. 17

Farm Checked: Date 8-17-65

Photo No. 2CC-142, 144

By Larry

Legal Land Owner Henry & Pauline Loyning Address Roberts

Operator Same Address

Water is delivered by:— (1.) Private System; (2.) Ditch Company; 3. State Project; 4. Federal Project; 5. Irrigation District

App. No. Decree No.	NAME OF APPROPRIATOR TO WHOM DECREED	NAME OF STREAM	Date App Date Priority	Miner's Inches	In Use	NAME OF DITCH (Water Delivered By)	No.	R/F	Present Irr. Acres	Irrigable Acres
A-107	Henry B. Loyning	Butte Creek	10-27-58	150	Yes	Loyning Dam & Ditch	1	R	50	32
See Co.	Weast Irr. Ditch Co.	East Rosebud River		200	Yes	Loyning Ditch & Pump			72	

NOTE: R—Denotes Regular Irrigation. F—Flood Irrigation.

Adequate Supply: Yes ... No ... Explain

Remarks

Henry & Pauline Loyning. Weast Irr. Ditch Co., Inc. 200 Shares.

River Basin

Also in: Plat No. Twp. Rge.	Plat No. Twp. Rge.	Plat No. Twp. Rge.
Plat No. Twp. Rge.	Plat No. Twp. Rge.	Plat No. Twp. Rge.

Information From:

Mr. Loyning

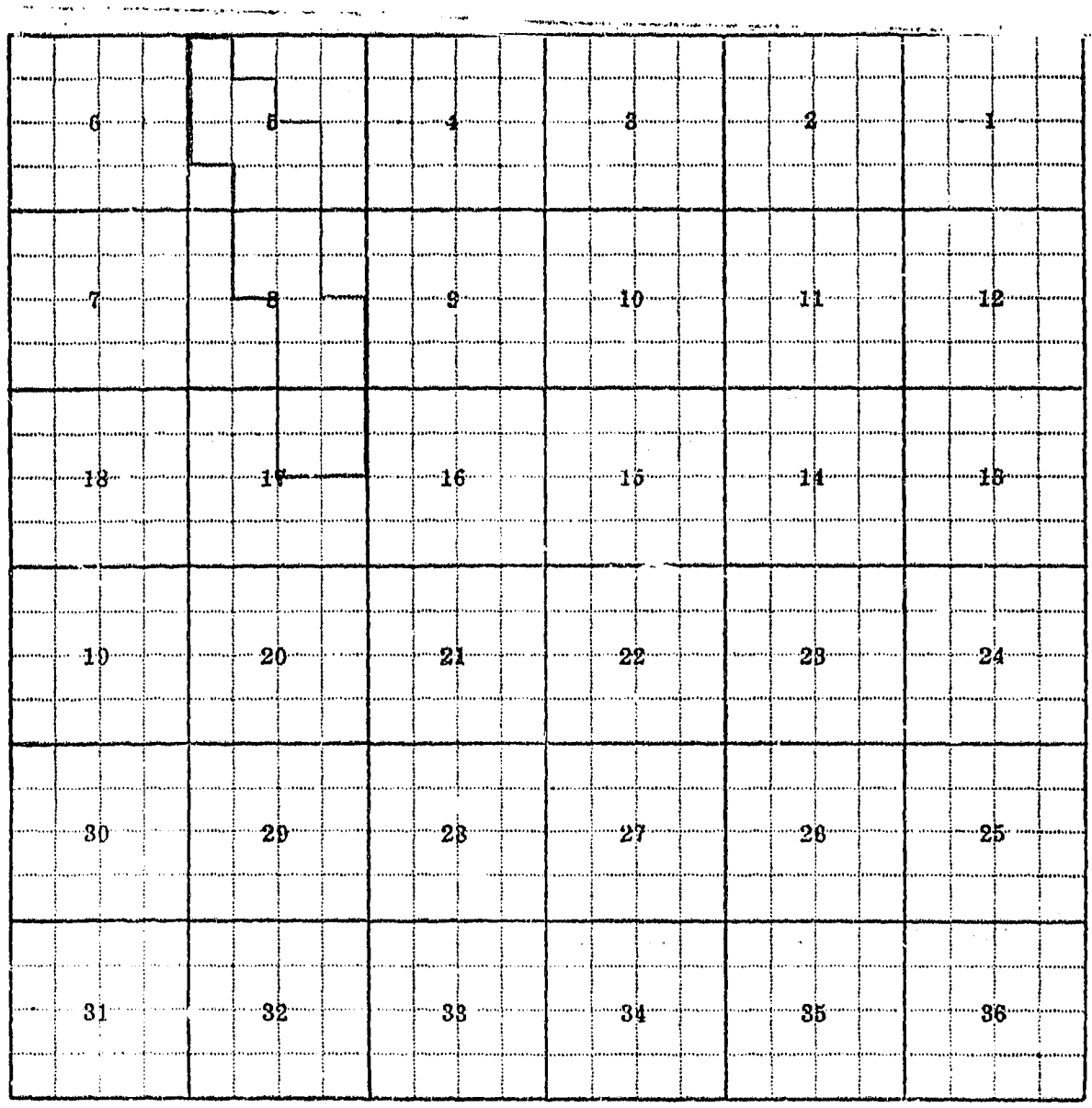

Land Ownership

F-1-A

County Carbon

Farm Checked: Date 8-10-65

By Larry

STATE OF MONTANA
WATER CONSERVATION BOARD
Water Resources Survey

T. 5S R. 20E Plat No. 17

Photo No. 2CC-167

Legal Land Owner Theodore W. Marshall Address Red Lodge

Operator Same Address

Water is delivered by:— 1. Private System; 2. Ditch Company; 3. State Project; 4. Federal Project; 5. Irrigation District

App. No. Decree No.	NAME OF APPROPRIATOR TO WHOM DECREED	NAME OF STREAM	Date App. Date Priority	Miner's Inches	In Use	NAME OF DITCH (Water Delivered By)	No.	R/F	Present Irr. Acres	Irrigable Acres
Use	Theodore W. Marshall	Weast Ditch	1960	3	Yes	Hoiness Ditch			3	
		East Rosebud Creek								

NOTE: R—Denotes Regular Irrigation. F—Flood Irrigation.

Adequate Supply: Yes..... No..... Explain.....

Remarks

This Irr. is overflow.

River Basin

Also in: Plat No. Twp. Rge.	Plat No. Twp. Rge.	Plat No. Twp. Rge.
Plat No. Twp. Rge.	Plat No. Twp. Rge.	Plat No. Twp. Rge.

Information From:

Mr. Hoiness

6	5	4	3	2	1
7	8	9	10	11	12
18	17	16	15	14	13
19	20	21	22	23	24
30	29	28	27	26	25
31	32	33	34	35	36

Land Ownership .....

F-1-A

County Carbon

STATE OF MONTANA
WATER CONSERVATION BOARD
Water Resources Survey

T 5S R 20E Plat No. 17

Farm Checked: Date 8-31-65

Photo No. 400-217

By Larry

Legal Land Owner August Mathes, Jr., et ux Address Roberts

Operator Same Address

Water is delivered by:— 1. Private System; 2. Ditch Company; 3. State Project; 4. Federal Project; 5. Irrigation District

App. No. Decree No.	NAME OF APPROPRIATOR TO WHOM DECREED	NAME OF STREAM	Date App. Date Priority	Miner's Inches	In Use	NAME OF DITCH (Water Delivered By)	No.	R/F	Present Irr. Acres	Irrigable Acres
Use	John Korpola	Dry Creek & Waste of Fi n Ditch	1900	200	Yes	Korpola (Mathes) Ditch	1	R	72	5

NOTE: R—Denotes Regular Irrigation. F—Flood Irrigation.

Adequate Supply: Yes ..... No ..... Explain .....

Remarks .....

..... River Basin .....

Also in: Plat No. ..... Twp. ..... Rge.	Plat No. ..... Twp. ..... Rge.	Plat No. ..... Twp. ..... Rge. .....
Plat No. ..... Twp. ..... Rge.	Plat No. ..... Twp. ..... Rge.	Plat No. ..... Twp. ..... Rge. .....

Information From:
Mr. Mathes