

6	5	4	3	2	1
7	8	9	10	11	12
13	14	15	16	17	18
19	20	21	22	23	24
25	26	27	28	29	30
31	32	33	34	35	36

Land Ownership

.....

.....

County Carbon

T. 5S.....R. 20E..... Plat No. 17

Farm Checked: Date... 7-23-65.....

Photo No. 400-221

By.....Pete

Legal Land Owner..... John E. & Aili C. Mattson.

Address.....Roberts.

Operator..... Same

Address..

Water is delivered by:— 1. Private System;

2. Ditch Company;

3. State Project;

4. Federal Project;

5. Irrigation District

[illegible]

NOTE: R—Denotes Regular Irrigation. F—Flood Irrigation.

Adequate Supply: Yes..... No..... Explain
Remarks.....

R.C.W.U.A. 120 AF.

River Basin.

Also in: Plat No. 18. Twp. 5S. Rge. 2E	Plat No. Twp. Rge.	Plat No. Twp. Rge.
Plat No. Twp. Rge.	Plat No. Twp. Rge.	Plat No. Twp. Rge.

Information From:

John Mattson

6	5	4	3	2	1
7	8	9	10	11	12
18	17	16	15	14	13
19	20	21	22	23	24
29	28	27	26	25	24
31	32	33	34	35	36

Land Ownership

County.....Carbon.....

Farm Checked: Date 8-30-65.....

By.....Larry.....

Legal Land Owner William J. B. Million, et ux.

Operator.....Same

Water is delivered by:— 1. Private System:

WATER CONSERVATION BOARD
Water Resources Survey

T. 5S. R. 20E. Plat No. 17.

Photo No. 4CC-219.....

Address.....Roberts.

Address.

3. State Project;

4. Federal Project;

5. Irrigation District

[illegible]

NOTE: R—Denotes Regular Irrigation. F—Flood Irrigation.

Adequate Supply: Yes..... No..... Explain.

Remarks.

W. J. B. Million, Finn Ditch, 16 2/3 Shares = 180 MI.

Wm. Million, Jr., Rock Creek Water Users Ass'n. 60 AF

...River Basin.

Also in: Plat No. Twp. Rge.	Plat No. Twp. Rge.	Plat No. Twp. Rge.
Plat No. Twp. Rge.	Plat No. Twp. Rge.	Plat No. Twp. Rge.

Information From:

Mr. Million

	6		5		4		3		2		1
	7		8		9		10		11		12
	13		17		16		15		14		13
	19		20		21		22		23		24
	30		29		28		27		26		25
	31		32		33		34		35		36

Land Ownership

.....

.....

County.....Carbon.....

Farm Checked: Date 8-25-65

By.....Larry.....

STATE OF MONTANA
WATER CONSERVATION BOARD
Water Resources Survey

T. 5S.....R. 20E... Plat No. 17.....

Photo No. 2CC-167

Legal Land Owner.....State of Montana.....Address.....

Operator..... Otto Marshall Address..... Roberts

Water is delivered by:— 1. Private System; 2. Ditch Company; 3. State Project; 4. Federal Project; 5. Irrigation District

[illegible]

NOTE: R—Denotes Regular Irrigation. F—Flood Irrigation.

Adequate Supply: Yes..... No..... Explain.....

Remarks:

This Irr. is by Mr. Hoiness who leases state land in the Township above T. 4S - R. 20E this. His ditch runs through a corner of this land and he must put water on it to irr. his own land.

...River Basin

Also in: Plat No. Twp. Rge.	Plat No. Twp. Rge.	Plat No. Twp. Rge.
Plat No. Twp. Rge.	Plat No. Twp. Rge.	Plat No. Twp. Rge.

Information From:

Mrs. Marshall

6	5	4	3	2	1
7	8	9	10	11	12
13	14	15	16	17	18
19	20	21	22	23	24
25	26	27	28	29	30
31	32	33	34	35	36

Land Ownership.....

.....

.....

County.....Carbor.....

Farm Checked: Date 8-26-67

By Larry

Legal Land Owner.....David & Margie Moss, & Lenord Bell.....

Address.....Roberts.....

Operator.....Leonard Bell.....Address.....

Water is delivered by:— 1. Private System; (2) Ditch Company; 3. State Project; 4. Federal Project; 5. Irrigation District

[illegible]

NOTE: R—Denotes Regular Irrigation. F—Flood Irrigation.

Adequate Supply: Yes..... No..... Explain.....

Remarks.....

* Cottonwood Ditch is a branch of Dinn Ditch.

Donald H. Petts, Lenord Bell, Rock Creek Water Users Ass'n., 120 AF

River Basin.....

Also in: Plat No. Twp. Rge.	Plat No. Twp. Rge.	Plat No. Twp. Rge.
Plat No. Twp. Rge.	Plat No. Twp. Rge.	Plat No. Twp. Rge.

Information From:

Mr. Bell

6	5	4	3	2	1
7	8	9	10	11	12
13	14	15	16	17	18
19	20	21	22	23	24
25	26	27	28	29	30
31	32	33	34	35	36

Land Ownership _____

County.....Carbon.....

Farm Checked: Date.....8-18-65.....

By.....Larry.....

Legal Land Owner.....Clyde E. Sawyer.

Operator.....Same

Water is delivered by:— 1. Private System;

STATE OF MONTANA
WATER CONSERVATION BOARD
Water Resources Survey

T. 5S...R. 20E... Plat No. 17.....

Photo No. 2CC-146, 171

Address.....Roberts

Address

3. State Project;

4. Federal Project;

5. Irrigation District

[illegible]

NOTE: R—Denotes Regular Irrigation. F—Flood Irrigation.

Adequate Supply: Yes..... No..... Explain

Remarks.

River Basin

Also in: Plat No.....	Twp.....	Rge.....	Plat No.....	Twp.....	Rge.....	Plat No.....	Twp.....	Rge.....
Plat No.....	Twp.....	Rge.....	Plat No.....	Twp.....	Rge.....	Plat No.....	Twp.....	Rge.....

Information From:

Mr. Sawyer

Land Ownership.....

Land Ownership.

County..... Carbon.....

Farm Checked: Date 8-19-65.....

By.....Larry.....

Legal Land Owner.....Eino Celia Taskila

Operator..... Same

Water is delivered by:— 1. Private System;

STATE OF MONTANA
WATER CONSERVATION BOARD
Water Resources Survey

T.....55.....R.20E..... Plat No..17.....

Photo No....2CC-146.

Address.....Roberts.

Address

2. Ditch Company;

3. State Project;

4. Federal Project;

5. Irrigation District

[illegible]

NOTE: R—Denotes Regular Irrigation. F—Flood Irrigation.

Adequate Supply: Yes..... No..... Explain.

Remarks

...River Basin

Also in: Plat No.....	Twp.....	Rge.....	Plat No.....	Twp.....	Rge.....	Plat No.....	Twp.....	Rge.....
Plat No.....	Twp.....	Rge.....	Plat No.....	Twp.....	Rge.....	Plat No.....	Twp.....	Rge.....

Information From:

Mr. Taskila

	6		5		4		3		2		1
	7		8		9		10		11		12
	13		14		15		16		17		18
	19		20		21		22		23		24
	25		26		27		28		29		30
	31		32		33		34		35		36

Land Ownership

.....

.....

County.....Carbon.....

Farm Checked: Date 8- -65

By.....Larry.....

Legal Land Owner.....Cleve & Grace Vannoy.

Operator.....Same

Water is delivered by:— (1) Private System

1

T 5S R 20E Plat No 17

Photo No. 4CC-221

Address.....Roberts.

Address.

4. Federal Project;

5. Irrigation District

[illegible]

NOTE: R—Denotes Regular Irrigation. F—Flood Irrigation.

Adequate Supply: Yes..... No..... Explain.....

Remarks

...River Basin.

Also in: Plat No.....	Twp.....	Rge.....	Plat No.....	Twp.....	Rge.....	Plat No.....	Twp.....	Rge.....
Plat No.....	Twp.....	Rge.....	Plat No.....	Twp.....	Rge.....	Plat No.....	Twp.....	Rge.....

Information From:

Mr. Vannoy

6	5	4	3	2	1
7	8	9	10	11	12
13	17	16	15	14	13
19	20	21	22	23	24
30	29	28	27	26	25
31	32	33	34	35	36

Land Ownership

.....

.....

County.....CARBON.....

Farm Checked: Date 8-18-65.....

By.....Larry.....

Legal Land Owner.....William & Weikko Wirkman

Address.....Roberts

Operator.....Same

Address

Water is delivered by:— 1. Private System;

2. Ditch Company;

3. State Project;

4. Federal Project;

5. Irrigation District

[illegible]

NOTE: R--Denotes Regular Irrigation. F--Flood Irrigation.

Adequate Supply: Yes..... No..... Explain
Remarks

Remarks

River Basin

Also in: Plat No. Twp. Rge.	Plat No. Twp. Rge.	Plat No. Twp. Rge.
Plat No. Twp. Rge.	Plat No. Twp. Rge.	Plat No. Twp. Rge.

Information From:

Mr. Wirkman

6	5	4	3	2	1
7	8	9	10	11	12
18	17	16	15	14	13
19	20	21	22	23	24
30	29	28	27	26	25
31	32	33	34	35	36

Land Ownership

.....

.....

Water is delivered by:— 1. Private System;

THE JOURNAL OF THE
ROYAL ANTHROPOLOGICAL INSTITUTE

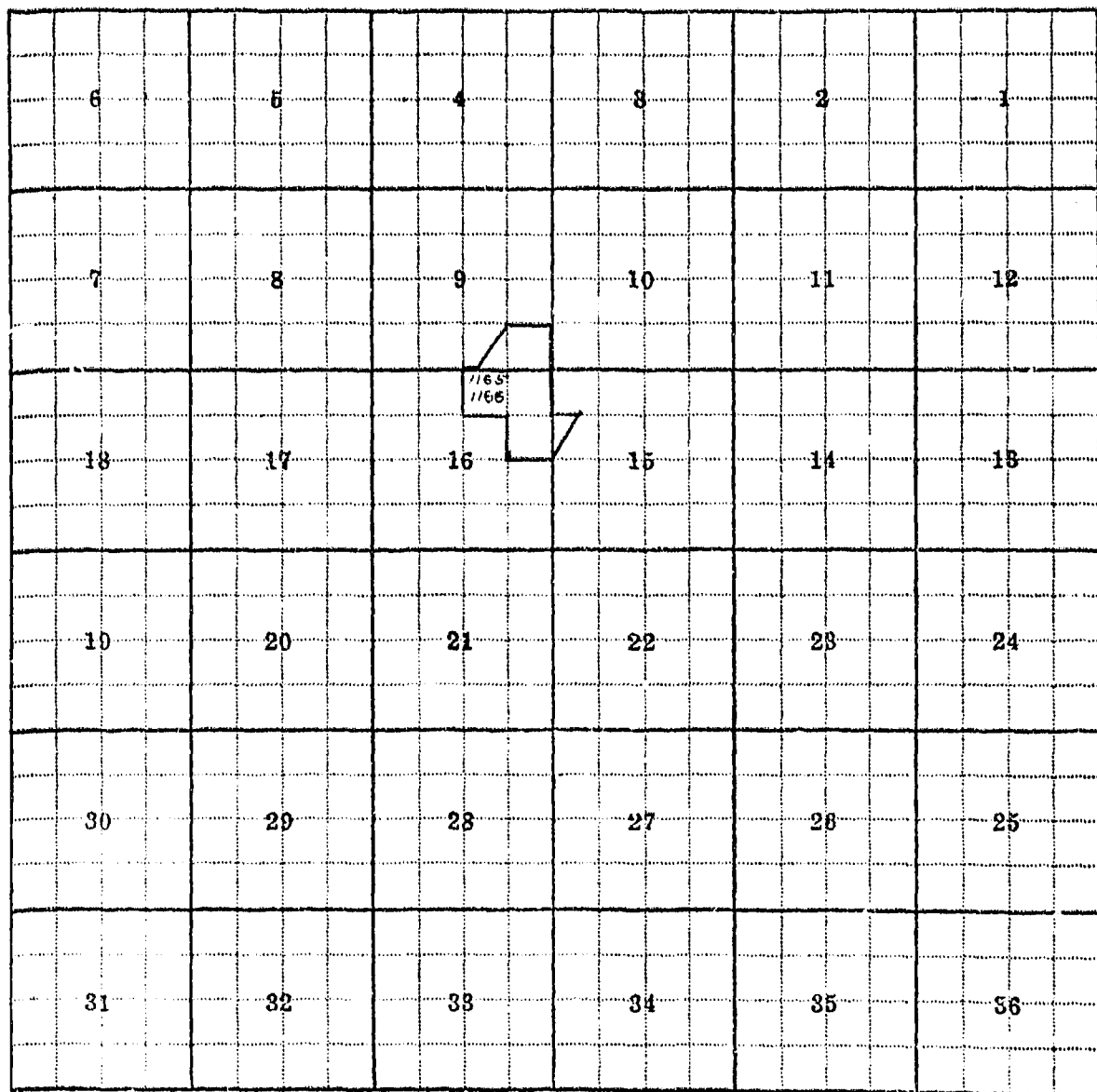
Water is delivered by:— 1. Private System; 2. Ditch Company; 3. State Project; 4. Federal Project; 5. Irrigation District

NOTE: R—Denotes Regular Irrigation. F—Flood Irrigation.

R. C. W. U. A. 50 AF

...River Basin.

T. L. Bangart



Land Ownership

37-5311

E. H. Hawks to Chas. Sandreille 6-6-22

SWSE^{1/4} 39 NE^{1/4} center Rasker 55-21E

E² NE^{1/4}, NWNE^{1/4} 316

38-225

Chas. Sandreille to August Saarela 4-1-22

Same as above

40-91

August Saarela to Herman G. Weir 5-13-24

Same as above

24-414-415 Affice

414 - 7-2-35 L. B. Prevorse Affidavit

415 - 7-2-35 W. J. Beers, Jr. "

31-535

M. E. Hawks to H. G. Weir 6-1-28

150" 1-27-06 for irrigation ranch in 3889 55-21E ditch conducts

150" from said Spring & Sleigh.

1-428 WR.

M. E. Hawks

150" Springs & Sleighs west side of SE^{1/4} Sec 16 55-21E for irrigation
on ranch in 3889 55-21E. Ditch runs in NE direction 1/4 mile

63-545

Herman Glavin to Carl J. Moller 10-24-46

Same as above

BK-4 1969 WR.

D. 31-535

71-31

Carl J. Moller to Ben Allen 3-7-53

Same as above

77-347

David Hill to Tom Bengert 10-4-58

E² NE⁴, NW¹ E 5 16 55-21E

SE⁴ SE 5 9

Notice by Herman G. Weir as (Herman Weir) BK4 P64WR

Deed BK. 31 P 535

Post SWSE 59 lying Sord E of Center of Post Co

BK. 31 Pg 535

M. E. Hawks to H. G. Weir 6-1-28

150" 1-24-06 for irrigating on ranch in S. 8 & 9 55-21E

Ditch Conducts 150" from said spring & slough

BK1 Pg 428 WR.

M. E. Hawks 1-27-06

150" Springs & Slough on West side of SE⁴ Sec 16 55-21E

for irrigation on ranch in S. 8 & 9 55-21E

Ditch runs 1/4 mile in NE direction

BK4 Pg 44 WR

Herman Weir

50" Spring & Seepage Sec 16 55-21E

SWSW Sec. 16 55-21E

lands W² SW⁴ & SE⁴ NE⁴ Sec. 16 55-21E

BK 4 Pg 63 WR

Herman Weir

50' Spring & Sarge water

SWNW 3415 55-215

County.....Carbon.....

Farm Checked: Date...7-21-65.....

By.....Pete.....

STATE OF MONTANA
WATER CONSERVATION BOARD
Water Resources Survey

T...5S....R...21E... Plat No...18.....

Photo No. 4CC-219, 221.....

Legal Land Owner.....Bat Bartolino, Jr.....Address.....Roberts.....

Operator.....	Same	Address.....
---------------	------	--------------

Water is delivered by:— 1. Private System; 2. Ditch Company; 3. State Project; 4. Federal Project; 5. Irrigation District

[illegible]

NOTE: R—Denotes Regular Irrigation. F—Flood Irrigation.

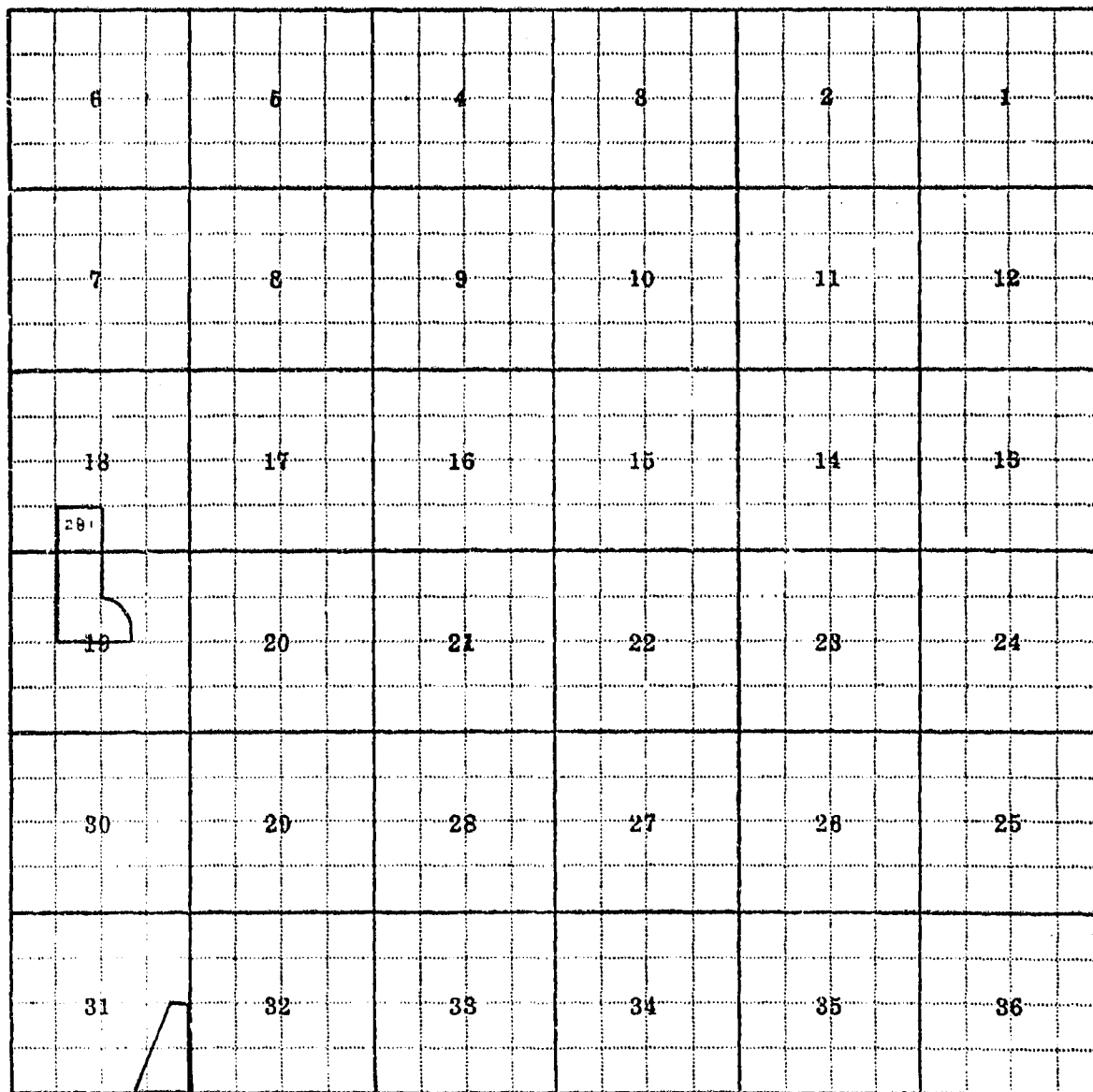
Adequate Supply: Yes..... No. Explain.....
Remarks.....

245 AF R. C. W. U. A.

River Basin.....

Also in: Plat No. 27. Twp. 6S. Rge. 21E	Plat No. Twp. Rge.	Plat No. Twp. Rge.
Plat No. Twp. Rge.	Plat No. Twp. Rge.	Plat No. Twp. Rge.

Information From:
Bat Bartolino, Jr.



Land Ownership.....
.....
.....

County.....Carbon.....

Farm Checked: Date 7-22-65

By.....Pete.....

STATE OF MONTANA
WATER CONSERVATION BOARD
Water Resources Survey

T. 5S. R. 21E. Plat No. 18.

Photo No. 1CC-186, 188

Legal Land Owner.....Fred Bernhardt, et ux.....Address.....Roberts

Operator.....	Same.....	Address.....
---------------	-----------	--------------

Water is delivered by:— 1. Private System; 2. Ditch Company; 3. State Project; 4. Federal Project; 5. Irrigation District

[illegible]

NOTE: R--Denotes Regular Irrigation. F--Flood Irrigation.

Adequate Supply: Yes..... No..... Explain.....
Remarks.....

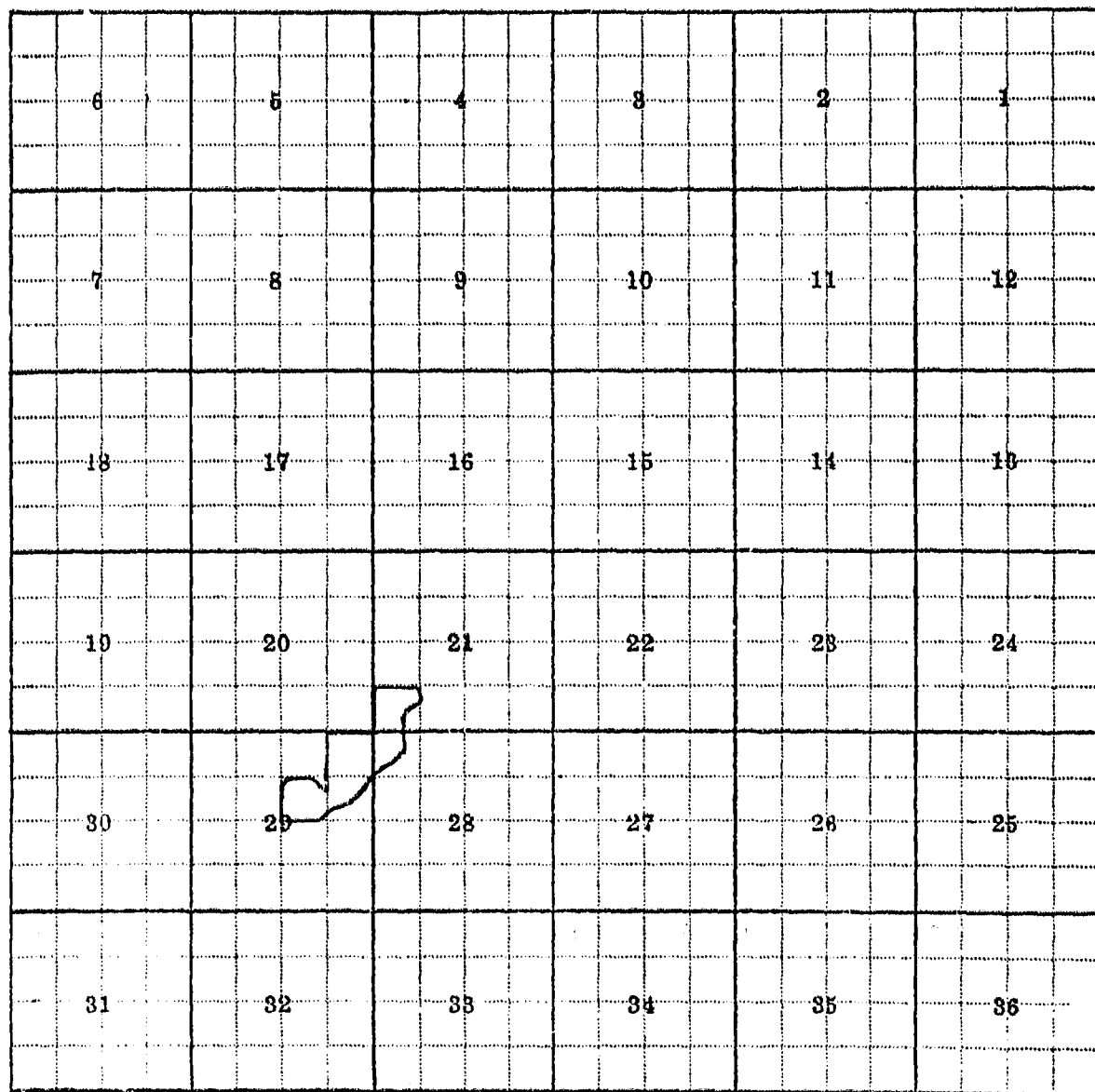
This is one of so called undecreed rights on Rock Creek, also called at times an Indian right.

...River Basin.

Also in: Plat No.....	Twp.....	Rge.....	Plat No.....	Twp.....	Rge.....	Plat No.....	Twp.....	Rge.....
Plat No.....	Twp.....	Rge.....	Plat No.....	Twp.....	Rge.....	Plat No.....	Twp.....	Rge.....

Information From:

Mrs. Bernhardt.....



Land Ownership _____

County.....Carbon.....

Farm Checked: Date.....7-30-65.....

By.....Pete.....

STATE OF MONTANA
WATER CONSERVATION BOARD
Water Resources Survey

T...5S....R...21E... Plat No....18....

Photo No. 4CC-219

Legal Land Owner.....Guy R. Blosser, et ux.....Address.....Roberts.....

Operator.....	Same	Address.....
---------------	------	--------------

Water is delivered by:— 1. Private System; 2. Ditch Company; 3. State Project; 4. Federal Project; 5. Irrigation District

[illegible]

NOTE: R—Denotes Regular Irrigation. F—Flood Irrigation.

Adequate Supply: Yes..... No..... Explain.....
Remarks.....

16 2/3 Shares Finn Ditch

R. C. W. U. A. 60 AF

Part of this place been sold to Wayne Wallila. Water has been distributed accordingly.
Mr. Blosser has only 15 Shares left.

.....River Basin.....

Also in: Plat No.....	Twp.....	Rge.....	Plat No.....	Twp.....	Rge.....	Plat No.....	Twp.....	Rge.....
Plat No.....	Twp.....	Rge.....	Plat No.....	Twp.....	Rge.....	Plat No.....	Twp.....	Rge.....

Information From:

Guy Blosser

6	5	4	3	2	1
7	8	9	10	11	12
13	17	16	15	14	13
19	20	21	22	23	24
30	29	28	27	26	25
31	32	33	34	35	36

Land Ownership.....

.....

.....

County.....Carbon.....

Farm Checked: Date 8-6-65.....

By Pete

STATE OF MONTANA
WATER CONSERVATION BOARD
Water Resources Survey

T 5S R 21E Plat No. 18

Photo No. 4CC-219.....

Legal Land Owner.....Guy Blosser, et ux.....Address.....Roberts.....

Operator.....Wayno Wallila (Buying).....Address.....Roberts.....

Water is delivered by:— 1. Private System; 2. Ditch Company; 3. State Project; 4. Federal Project; 5. Irrigation District

[illegible]

NOTE: R—Denotes Regular Irrigation. F—Flood Irrigation.

Adequate Supply: Yes..... No..... Explain.....
Remarks.....

All Blossers 16 2/3 except 15 Inches.

...River Basin.

Also in: Plat No.....	Twp.....	Rge.....	Plat No.....	Twp.....	Rge.....	Plat No.....	Twp.....	Rge.....
Plat No.....	Twp.....	Rge.....	Plat No.....	Twp.....	Rge.....	Plat No.....	Twp.....	Rge.....

Information From:

Wayno Wallila

6	5	4	3	2	1
7	8	9	10	11	12
18	17	16	15	14	13
19	20	21	22	23	24
30	29	28	27	26	25
31	32	33	34	35	36

Land Ownership.....

.....

.....

County.....Carbon.....

Farm Checked: Date 7-7-65

By Pete

STATE OF MONTANA
WATER CONSERVATION BOARD
Water Resources Survey

T. 55 R. 21E Plat No. 18

Photo No. ICC-220

Legal Land Owner.....Donald E. & Lela Boyce.....Address.....Roberts.....

Operator.....	Same	Address.....
---------------	-------------	--------------

Water is delivered by:— 1. Private System; 2. Ditch Company; 3. State Project; 4. Federal Project; 5. Irrigation District

[illegible]

NOTE: R—Denotes Regular Irrigation. F—Flood Irrigation.

Adequate Supply: Yes..... No..... Explain.....
Remarks.....

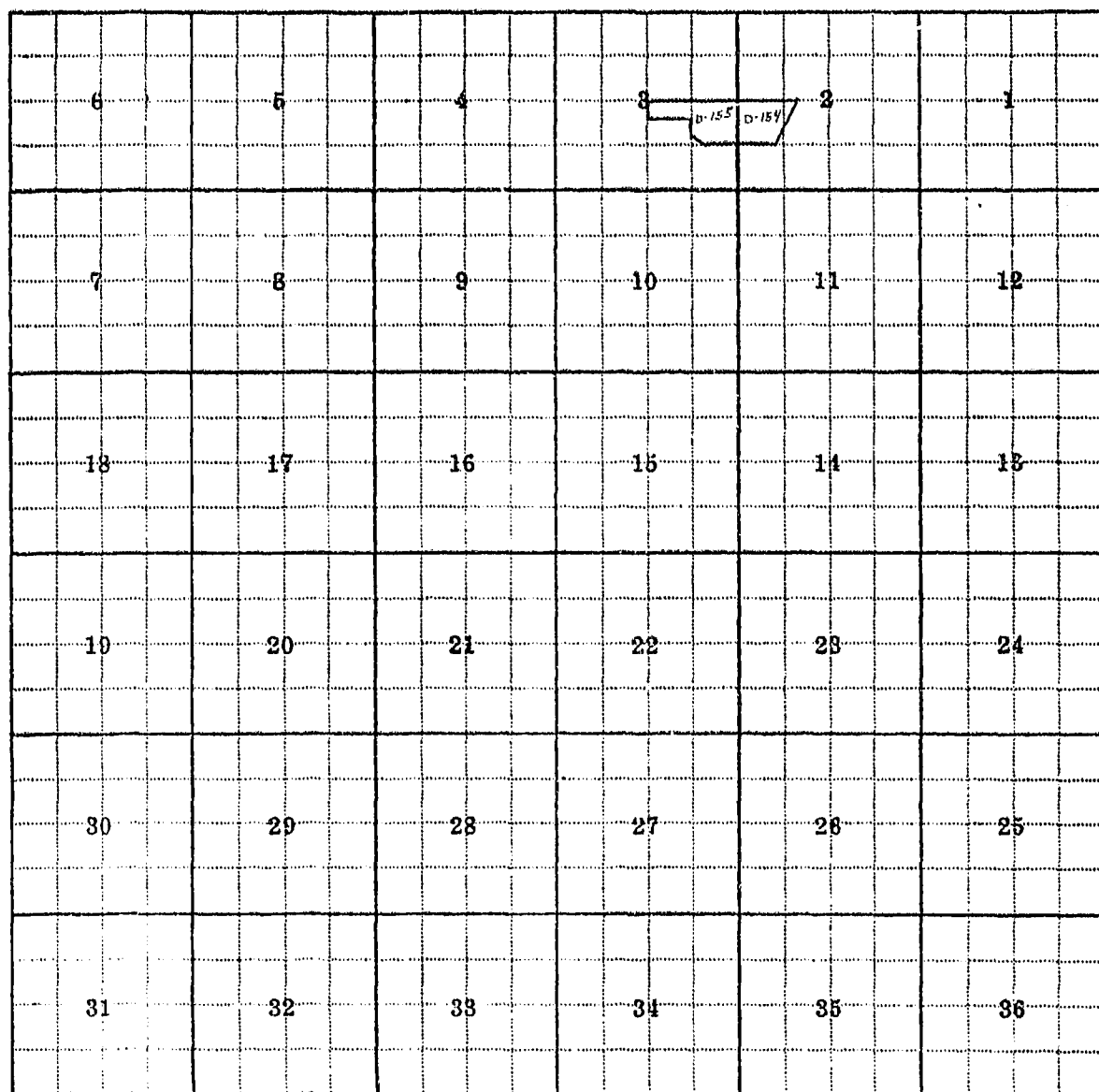
D-155 - 50"
25"

...River Basin.

Also in: Plat No.....	Twp.....	Rge.....	Plat No.....	Twp.....	Rge.....	Plat No.....	Twp.....	Rge.....
Plat No.....	Twp.....	Rge.....	Plat No.....	Twp.....	Rge.....	Plat No.....	Twp.....	Rge.....

Information From:

.....Donald Boyce



Land Ownership.....

.....

.....

County.....Carbon.....

Farm Checked: Date...6-30-65.....

By Pete

STATE OF MONTANA
WATER CONSERVATION BOARD
Water Resources Survey

T. 5S. R. 21E. Plat No. 18.

Photo No. ICC-222, 224.....

Legal Land Owner.....Lillie Brinkema.....Address.....

Operator.....**Harry Croft**.....Address.....**Roberts**.....

Water is delivered by:— 1. Private System; 2. Ditch Company; 3. State Project; 4. Federal Project; 5. Irrigation District

[illegible]

NOTE: R—Denotes Regular Irrigation. F—Flood Irrigation.

Adequate Supply: Yes..... No..... Explain.....
Remarks.....

...River Basin.

Also in: Plat No..... Twp..... Rge.....	Plat No..... Twp..... Rge.....	Plat No..... Twp..... Rge.....
Plat No..... Twp..... Rge.....	Plat No..... Twp..... Rge.....	Plat No..... Twp..... Rge.....

Information From:

Harry Croft

6	5	4	3	2	1
7	8	9	10	11	12
18	17	16	15	14	13
19	20	21	22 D-14 D-20	23	24
30	29	28	27	26	25
31	32	33	34	35	36

Land Ownership _____

County.....Carbon.....

Farm Checked: Date 7-1-65

By.....Pete.....

STATE OF MONTANA
WATER CONSERVATION BOARD
Water Resources Survey

T. 5S. R. 21E. Plat No. 18.

Photo No. 1CC-186

Legal Land Owner.....Ray M. Burrows, et ux.....

Address.....Roberts.....

Operator.....Same

Address.....

Water is delivered by:— 1. Private System; 2. Ditch Company; 3. State Project; 4. Federal Project; 5. Irrigation District

[illegible]

NOTE: R—Denotes Regular Irrigation. F—Flood Irrigation.

Adequate Supply: Yes..... No..... Explain.....

Remarks	
---------	--

Bk. 77, pg. 580

.....

.....

.....

.....

.....

.....

.....

River Basin.....

[illegible]

Also in: Plat No.	Twp	Rge	Plat No.	Twp	Rge	Plat No.	Twp	Rge	Map	Remarks
Plat No. 22	Twp 22	Rge 22	Plat No. 23	Twp 23	Rge 23	Plat No. 24	Twp 24	Rge 24		

Flat No. Iwp. Age. Flat No. Iwp. Age. Flat No. Iwp. Age. Mrs. Burrows

5	6	7	8	9	10	11	12
13	14	15	16	17	18	19	20
21	22	23	24	25	26	27	28
29	30	31	32	33	34	35	36

Land Ownership

County..... Carbon.....

Farm Checked: Date 6-29-65.....

By.....Pete.....

Legal Land Owner.....Harold C. Davis

Address.....

Operator.....% Arthur De Vries, et ux

Address..... Roberts

Water is delivered by:— 1. Private System; 2. Ditch Company; 3. State Project; 4. Federal Project; 5. Irrigation District

NOTE: R—Denotes Regular Irrigation. F—Flood Irrigation.

Adequate Supply: Yes..... No..... Explain.....
Remarks.....

Bailey Ditch. 146 Shares.

100 AF R. C. W. U. A.

25 AF	"	Harold Davis
-------	---	--------------

River Basin.....

Also in: Plat No.....	Twp.....	Rge.....	Plat No.....	Twp.....	Rge.....	Plat No.....	Twp.....	Rge.....
Plat No.....	Twp.....	Rge.....	Plat No.....	Twp.....	Rge.....	Plat No.....	Twp.....	Rge.....

Information From:

Arthur De Vries

	6		5		4		3		2		1
	7		8		9		10		11		12
	13		17		16		15		14		13
	19		20		21		22		23		24
	30		29		28		27		26		25
	31		32 184 1234		33		34		35		36

Land Ownership _____

County... Carbon

Farm Checked: Date 7-22-65

By Pete.....

STATE OF MONTANA
WATER CONSERVATION BOARD
Water Resources Survey

T. 5S. R. 21E. Plat No. 18.....

Photo No. 4CC-221

Legal Land Owner.....Geo. Deines.....Address.....Roberts.....

Operator.....	Same	Address.....
---------------	------	--------------

Water is delivered by:— 1. Private System; 2. Ditch Company; 3. State Project; 4. Federal Project; 5. Irrigation District

[illegible]

NOTE: R—Denotes Regular Irrigation. F—Flood Irrigation.

Adequate Supply: Yes..... No..... Explain.....
Remarks.....

R. C. W. U. A. 100 AF

...River Basin.

Also in: Plat No..... Twp..... Rge.....	Plat No..... Twp..... Rge.....	Plat No..... Twp..... Rge.....
Plat No..... Twp..... Rge.....	Plat No..... Twp..... Rge.....	Plat No..... Twp..... Rge.....

Information From:

Geo. Deines

6	6	4	8	2	1
7	8	9	10	11	12
13	17	16	15	14	13
19	20	21	22	23	24
30	29	28	27	26	25
31	32	33	34	35	36

Land Ownership

.....

.....

County.....Carbon.....

Farm Checked: Date 6-28-65.....

By Pete

STATE OF MONTANA
WATER CONSERVATION BOARD
Water Resources Survey

T. 50 R. 21E. Plat No. 18.

Photo No. ICC-186

Legal Land Owner.....Amanda De Vries.....Address.....Roberts.....

Operator.....	Same	Address.....
---------------	------	--------------

Water is delivered by:— 1. Private System; 2. Ditch Company; 3. State Project; 4. Federal Project; 5. Irrigation District

[illegible]

NOTE: R—Denotes Regular Irrigation. F—Flood Irrigation.

Adequate Supply: Yes..... No..... Explain


Remarks

...River Basin.

Also in: Plat No. Twp. Rge.	Plat No. Twp. Rge.	Plat No. Twp. Rge.
Plat No. Twp. Rge.	Plat No. Twp. Rge.	Plat No. Twp. Rge.

Information From:

Amanda De Vries



Land Ownership

County. Carbon.....

Farm Checked. Date 6-30-65

By Pete

STATE OF MONTANA
WATER CONSERVATION BOARD
Water Resources Survey

T. 5S. R. 21E. • Plat No. 18

Photo No. 1CC-186.....

Legal Land Owner.....Annie De Vries.....Address.....

Operator.....Robert De Vries.....Address.....Roberts.....

Water is delivered by:— 1. Private System; 2. Ditch Company; 3. State Project; 4. Federal Project; 5. Irrigation District

[illegible]

NOTE: R—Denotes Regular Irrigation. F—Flood Irrigation.

Adequate Supply: Yes..... No..... Explain.....
Remarks.....

* Has damage right in this ditch so decreed water to cover. Water comes from other rights in ditch.

** Bk. 27, pg. 410. Rothwell to Eads. 40" thru Rothwell McIntosh Ditch.

...River Basin.

Also in: Plat No. Twp. Rge.	Plat No. Twp. Rge.	Plat No. Twp. Rge.
Plat No. Twp. Rge.	Plat No. Twp. Rge.	Plat No. Twp. Rge.

Information From:

Robert De Vries

6	5	4	3	2	1
7	8	9	10	11	12
13	14	15	16	17	18
19	20	21	22	23	24
25	26	27	28	29	30
31	32	33	34	35	36

Lard Ownership.....

.....

.....

17-325

~~SECRET~~

64-602

مکتبہ اسلامی

~~16-20-4130~~

2000

44. 337. 450.

27-410

W.H. Rothwell to W.W. Ends 1-7848

57/100 57/100

New York and N. Jersey

40% out of 60 lbs. of mixed feed

50-407

W.W. Eads & F.B. Reynolds to Wm. F. Weldman - 3-12-19

S²NW⁴ S28 - 58 - 21E

40° 01' 1" N 117° 07' 4" W

54-609

J. R. McFate, Sher. to F. W. Hyle

54-1

514

55-245

WSE, NSE, SEW 528

Together with

42-399

Filey to Ethel Meyer 3.22.39

So me es a bene

18-285-4.8 c

Etta Meyer, as Admin.

Samanea libera

29-757

Elmer Meyer William DeVries 12-16-44

Same as above

44-337

Annie De Vries from 10-12-44

Same as above

Water is delivered by:— 1. Private System; 2. Ditch Company; 3. State Project; 4. Federal Project; 5. Irrigation

STATE OF MONTANA
WATER CONSERVATION BOARD
Water Resources Survey

T 5S R 21E Pla

Photo No. ICC-222.....

[illegible]

DTE: R—Denotes Regular Irrigation. F—Flood Irrigation.

adequate Supply: Yes..... No..... Explain

Remarks

3k. 52, pg. 5, Bridger Merc. to De Vries together with

Bk. 74, pg. 554, De Vries to De Vries 128.25 7-23-02

River Basin.

Also in: Plat No.....	Twp.....	Rge.....	Plat No.....	Twp.....	Rge.....	Plat No.....	Twp.....	Rge.....
Plat No.....	Twp.....	Rge.....	Plat No.....	Twp.....	Rge.....	Plat No.....	Twp.....	Rge.....

Information From:

.....Carl De Vries

County,.....Carbon.....

Farm Checked: Date 6-30-65.....

By.....Pete.....

STATE OF MONTANA
WATER CONSERVATION BOARD
Water Resources Survey

T. 5S. R. 21E. Plat No. 18.

Photo No. 1C - 222

Legal Land Owner Carl De Vries, et ux Address Roberts

Operator.....	Same	Address.....
---------------	------	--------------

Water is delivered by:— 1. Private System; 2. Ditch Company; 3. State Project; 4. Federal Project; 5. Irrigation District

[illegible]

NOTE: R—Denotes Regular Irrigation. F—Flood Irrigation.

Adequate Supply: Yes..... No..... Explain.....
Remarks.....

Bk. 59, pg. 5. Bridger Merc. to De Vries together with

Bk. 74, pg. 554, De Vries to De Vries 128.25 7-23-02

...River Basin.

Also in: Plat No.	Twp.	Rge.	Plat No.	Twp.	Rge.	Plat No.	Twp.	Rge.
Plat No.	Twp.	Rge.	Plat No.	Twp.	Rge.	Plat No.	Twp.	Rge.

Information From:

Carl De Vries

6	5	4	3	2	1
7	8	9	10	11	12
13	14	15	16	17	18
19	20	21	D-15	23	24
25	26	27	28	29	30
31	32	33	34	35	36

Land Ownership

Information From:
Courthouse &
Appraiser Records

	6		5		4		3		2		1
7		8		9		10		11		12	
13		17		16		15		14		13	
19		20		21	D-16	22		23		24	
30		29		28		27		26		25	
31		32		33		34		35		36	

Land Ownership.....

.....

.....

20 - 331

John O Boyle to Geo. Thompson 12.12.12

SW⁴ 515 55.21E

S²NW⁴, S²NE⁴ 522

195' Alkali Cr. 7.20.02

19-382

Geo. Thompson to Frank DeVries 8.25.12

S²NW⁴, S²NE⁴ 522 55.21E

96 1/2' Alkali Cr. 7.23.02

72-342

Frank DeVries to Edward DeVries 7.29.57

S²NW⁴, S²NE⁴, SESE 522 55.21E

S²NW⁴, SW⁴, SWSE 523

N²NE⁴, NWNE⁴ 526

NENE 527

125 1/4' Alkali Cr. 7.23.02

59-5

Bridger Mers Co. to Frank G. Vries

N^W 5 22 55-215

together with

74-554

Frank DeVries to Carl DeVries

N^W NW⁴, N^W NE⁴ 5 22

128.25' Alkali Cr 7-23-04

County.....Carbon.....

Farm Checked: Date 6-29-65

By Pete

STATE OF MONTANA
WATER CONSERVATION BOARD
Water Resources Survey

T 5S R 21E Plat No 18

Photo No. ICC-186

Legal Land Owner.....Chas De Vries.....Address.....

Operator.....Arthur De Vries.....Address.....Roberts.....

Water is delivered by:— 1. Private System; 2. Ditch Company; 3. State Project; 4. Federal Project; 5. Irrigation District

[illegible]

NOTE: R—Denotes Regular Irrigation. F—Flood Irrigation.

Adequate Supply: Yes..... No..... Explain.....
Remarks.....

Clear Creek Ditch, 140 Shares.

50" right in Rothwell-Mo Intosh Ditch of Clear Cr. water for damages done.

River Basin.....

Also in: Plat No. Twp. Rge.	Plat No. Twp. Rge.	Plat No. Twp. Rge.
Plat No. Twp. Rge.	Plat No. Twp. Rge.	Plat No. Twp. Rge.

Information From:
Arthur De Vries

6	5	4	3	2	1
7	8	9	10	11	12
13	17	16	15	14	13
10	20	21	22	23	24
30	29	28	27	26	25
		196	197		
31	32	33	34	35	36

Land Ownership.....

.....

.....

Charles De Vries

275 - Inst. # 135

Copy of letter

7-15-55

The Hon. Jay Dering
Billings, Mont.

My Dear Judge -

I presently own 200 acres of Clear Creek Water. It would be beneficial to me if I could now dump this water into Rock Creek but intake its equivalent from Rock Creek at a more convenient level. Because of prior right my Rock Cr. ditch is close. However by now dumping my Clear Cr water into Rock Creek and obtaining its equivalent would permit me to use water without prejudicing any prior right holder on Rock Creek. I am ready, willing and able to pay all necessary costs and fees to the Water Commissioners for measuring the water.

Your permission and order all in this temporary change is requested.

Sincerely yours,
Charles De Vries
Rocky, Mont

Permission granted subject
to further order if action
opposed by others so entitled

Ben Harwood

July 15, 1955

Judge

99.5
26.75
126.25

155
128.25
26.75

County.....Carbon.....

Farm Checked: Date 7-22-65.....

By.....Pete.....

Legal Land Owner.....Frank De Vries.

Operator.....Same.

Water is delivered by:— 1. Private System;

STATE OF MONTANA
WATER CONSERVATION BOARD
Water Resources Survey

T 5S R 21E Plat No. 18

Photo No. 1CG-186.

Address.....Roberts.

Address.

4. Federal Project;

5. Irrigation District

[illegible]

NOTE: R—Denotes Regular Irrigation. F—Flood Irrigation.

Adequate Supply: Yes..... No..... Explain

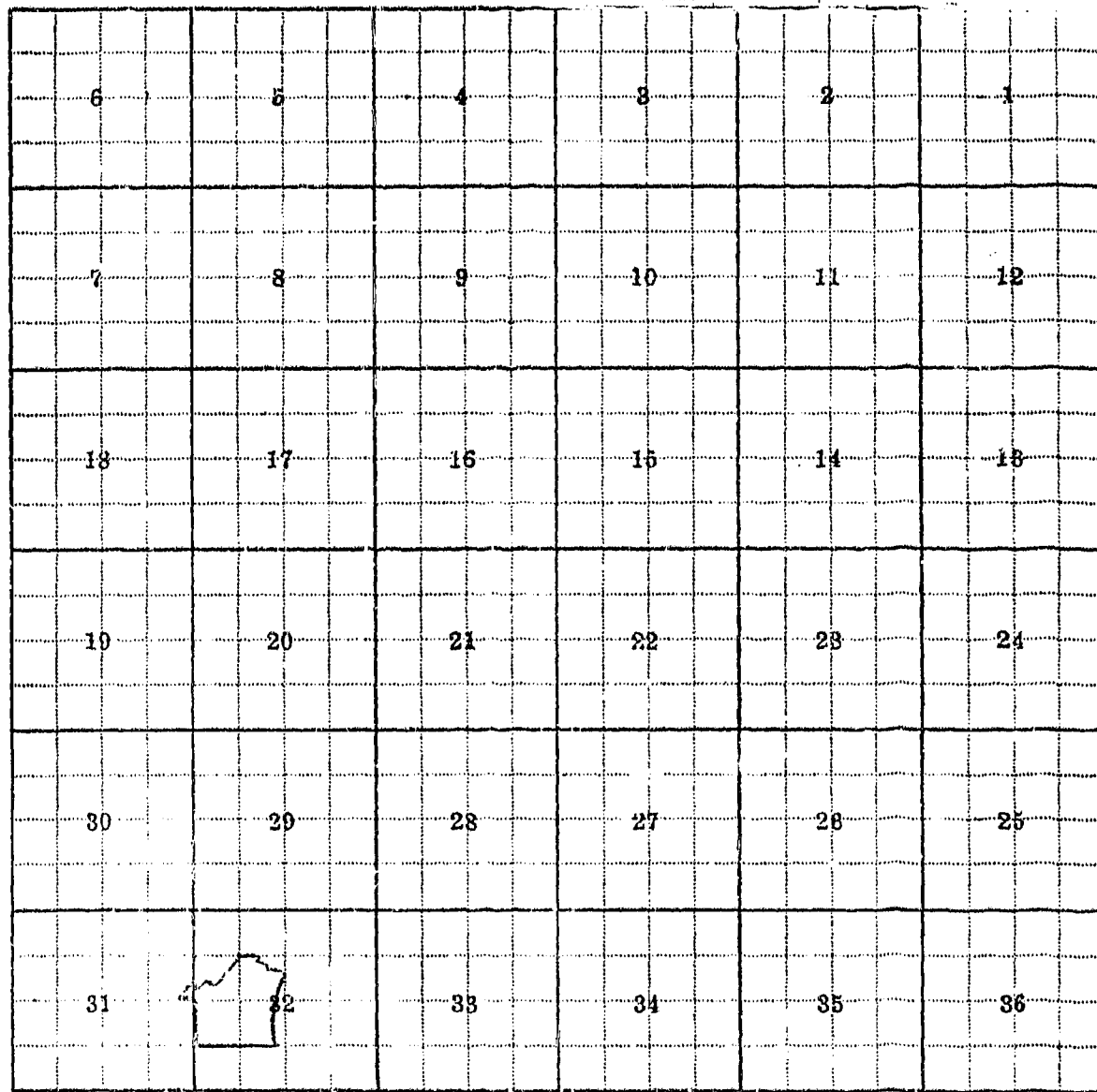
Remarks.

..River Basin

Also in: Plat No.	Twp.	Rge.	Plat No.	Twp.	Rge.	Plat No.	Twp.	Rge.
Plat No.	Twp.	Rge.	Plat No.	Twp.	Rge.	Plat No.	Twp.	Rge.

Information From:

Frank De Vries



Land Ownership.....
.....
.....

Cassidy

SECRET

T. 5S. R. 21E. Plat No. 18.

Farm Checked: Date... 7-29-65

WATER CONSERVATION BOARD
Water Resources Survey

Photo No...1CC-188

By Pete



Legal Land Owner.....Carter Donohoe

Address..... Roberts

Operator.....Same

Address

Water is delivered by— 1. Private System;

2. Ditch Company;

3. State Project;

4. Federal Project;

5. Irrigation District

[illegible]

NOTE: R—Denotes Regular Irrigation. F—Flood Irrigation.

Adequate Supply: Yes..... No..... Explain.....

Remarks.

* Use right in Huvch Ditch - Original owner helped build ditch.

D-157 71" Carter right
71" Elmer Duncan right

...River Basin

Also in: Plat No.	Twp.	Rge.	Plat No.	Twp.	Rge.	Plat No.	Twp.	Rge.
Plat No.	Twp.	Rge.	Plat No.	Twp.	Rge.	Plat No.	Twp.	Rge.

Information From:

Carter Donohoe