

6	5	4	3	2	1
7	8	9	10	11	12
13	14	15	16	17	18
19	20	21	22	23	24
25	26	27	28	29	30
31	32	33	34	35	36

Land Ownership

Character Analysis

By.....Pete.

Address

Address.....Billings

5. Irrigation District

[illegible]

NOTE: R—Denotes Regular Irrigation. F—Flood Irrigation.

Adequate Supply: Yes..... No..... Explain
Remarks.....

Highline Ditch 1 Blk.

River Basin

Also in: Plat No. 19 Twp 5S Rge 22E	Plat No. Twp Rge	Plat No. Twp Rge
Plat No. Twp Rge	Plat No. Twp Rge	Plat No. Twp Rge

Information From:

Sidney Hoines

	6		5		4		3		2		1		1315
	7		8		9		10		11		12		1139 1315
	14		17		16		15		14		13		
	10		20		21		22		23		24		
	30		29		28		27		26		25		
	31		32		33		34		35		36		

Land Ownership

County.....Carbon.....

Farm Checked: Date 7-16-65

Bv. Pete

Legal Land Owner.....Mary L. Duke

Operator.....% Neil & Joyce Duke

Water is delivered by:— 1. Private System;

STATE OF MONTANA
WATER CONSERVATION BOARD
Water Resources Survey

T 55.....R 21E..... Plat No. 18.....

Photo No. 4CC-221

Address.....

Address.....Roberts

4. Federal Project; 5. Irrigation District

[illegible]

NOTE: R—Denotes Regular Irrigation. F—Flood Irrigation.

Adequate Supply: Yes..... No..... Explain

Remarks.

R. C. W. U. A. 100 AF

D-63 100" 7-1-01 Dry Cr.

...River Basin

Also in: Plat No. 27	Twp 6S	Rge. 21E	Plat No.	Twp.	Rge.	Plat No.	Twp.	Rge.
Plat No.	Twp.	Rge.	Plat No.	Twp.	Rge.	Plat No.	Twp.	Rge.

Information From:

Neil Duke

6	5	4	3	2	1
7	8	9	10	11	12
13	17	16	15	14	13
19	20	21	22	23	24
30	29	28	27	26	25
31	32	33	34	35	36

63
 1210 298

Land Ownership _____

31-5

49-296

Mike Hill to Elizabeth Hill 12-19-33

SE E³SW⁴ 36-5-20

lot 6-7, E²S, 84-10-11-12 31-5-21

26 acs No side lot 2-3 6-6-01

200' Dry Cr

12 in 160' " " (19-40)

30' Rock Cr Shady Canyon (6-20-72)

51-293

Elizabeth Hill to Emil Stein

lot 6-7, E²S 31-5-21

100' Rock Cr N. Hill 6-30-71

62-409

Elizabeth Hill to Peter Koso

lots 8-9-10-11-12 31-5-21

410' 2-3 6-8-21

100' Dry Creek 7-1-01

Reserving 20 acs lot 8 31-5-21

20' water 7-1-01

60-169

Elizabeth Hill to Olovi Karne 1-14-47

20' Dry Creek 7-1-01

67-353

Elizabeth H. to Otto Kosti 11-26-51

30" Book Co 6-20-92 Shirley Lyman

80-222

Lydia Stein to Larry Palmer 11-16-51

1st 6-7 P45 P18

150" Book Co 6-30-92 4th-11th

20" Book Co 4-1-01 1st-11th

County.....Carbon.....

Farm Checked: Date 8-16-65.....

By Pete

STATE OF MONTANA
WATER CONSERVATION BOARD
Water Resources Survey

T...5S...R.21E.... Plat No.,18.....

Photo No. ICC-188

Legal Land Owner.....Elmer Duncan.....Address.....Red Lodge.....

Operator.....Same.....Address.....

Water is delivered by:— 1. Private System; 2. Ditch Company; 3. State Project; 4. Federal Project; 5. Irrigation District

[illegible]

NOTE: R—Denotes Regular Irrigation. F—Flood Irrigation.

Adequate Supply: Yes..... No..... Explain.....
Remarks.....

D-157 71"

...River Basin

Also in: Plat No. Twp. Rge.	Plat No. Twp. Rge.	Plat No. Twp. Rge.
Plat No. Twp. Rge.	Plat No. Twp. Rge.	Plat No. Twp. Rge.

Information From:

Elmer Duncan

	6		5		4		3		2		1
	7		8		9		10		11		12
	18		17		16		15		14		13
					281 1165 1166 157						
	19		20		21		22		23		24
			283 1209 157								
	30		29		28		27		26		25
	31		32		33		34		35		36

Land Ownership

.....

.....

County.....Carbon.....

Farm Checked: Date 7-8-65

By.....Pete.....

Legal Land Owner.....M. O. Edeler, et ux.

Operator.....

Water is delivered by:— 1. Private System;

STATE OF MONTANA
WATER CONSERVATION BOARD
Water Resources Survey

T.5S.....R.21E..... Plat No. 18.....

Photo No. 3CC-194

Address.....

Address

3. State Project;

4. Federal Project;

5. Irrigation District

[illegible]

NOTE: R—Denotes Regular Irrigation. F—Flood Irrigation.

Adequate Supply: Yes..... No..... Explain.....
Remarks.....

Highline Ditch 1st Blk.

River Basin.....

Also in: Plat No. 19 ... Twp. 5S ... Rge. 22E ...	Plat No. Twp. Rge.	Plat No. Twp. Rge.
Plat No. Twp. Rge.	Plat No. Twp. Rge.	Plat No. Twp. Rge.

Information From:

Sidney Holness

6	5	4	3	2	1
7	8	9	10	11	12
13	14	15	16	17	18
19	20	21	22	23	24
25	26	27	28	29	30
31	32	33	34	35	36

Land Ownership

.....

.....

County.....Carbon.....

Farm Checked: Date.....-65.....

By Pete

STATE OF MONTANA
WATER CONSERVATION BOARD
Water Resources Survey

T. 5S. R. 21E. Plat No. 18.

Photo No. 3CC-194 & 196.

Legal Land Owner..... William Giese..... Address.....

Operator.....% Ernest & Rogloine De Vries.....Address.....Roberts, Montana.....

Water is delivered by:— 1. Private System; 2. Ditch Company; 3. State Project; 4. Federal Project; 5. Irrigation District

[illegible]

NOTE: R—Denotes Regular Irrigation. F—Flood Irrigation.

Adequate Supply: Yes..... No..... Explain.....

Remarks.....

River Basin

Also in: Plat No.....	Twp.....	Rge.....	Plat No.....	Twp.....	Rge.....	Plat No.....	Twp.....	Rge.....
Plat No.....	Twp.....	Rge.....	Plat No.....	Twp.....	Rge.....	Plat No.....	Twp.....	Rge.....

Information From:

Field Survey

F-1-A

County CarbonFarm Checked: Date 8-4-65By PeteLegal Land Owner Russell & Dana GlantzOperator % Albert & Evangeline Terpstra

Water is delivered by:— 1. Private System;

STATE OF MONTANA
WATER CONSERVATION BOARD
Water Resources Survey

T 5S R 21E Plat No 18Photo No. LCC-188, 1904CC-219Address RobertsAddress Roberts

2. Ditch Company;

3. State Project;

4. Federal Project;

5. Irrigation District

App. No. Decree No.	NAME OF APPROPRIATOR TO WHOM DECREED	NAME OF STREAM	Date App. Date Priority	Miner's Inches	In Use	NAME OF DITCH (Water Delivered By)	No.	R/F	Present Irr. Acres	Irrigable Acres
D-226	Chas C. Huyck	Rock Creek	6-15-95	215	See #400					
D-400	Russell Glantz	" "	6-15-95	215	Yes	Huyck Ditch	1	R	427	
D-332	W. E. Sprague	" "	5-15-99	140	Yes					
-277	Russel & Helen Glantz	Dry Creek	7-1-60	200	Yes					
A-281	B. G. Shorey	" "	8-11-22	250	Yes					
A-816	Russell Glantz	Spring Creek	7-15-43	100	Stock					
A-122D	Russell Glantz	Waste Water	9-2-59	150	Yes	Glantz Ditch	1	F	32	
A-1221	Russell Glantz	Waste Water	9-15-47	250						
* No filing		Rock Creek		4	Yes	Glantz Ditch	1	F	63	
									522	

NOTE: R—Denotes Regular Irrigation. F—Flood Irrigation.

Adequate Supply: Yes No Explain Remarks D-332 40" TerpstraR. C. W. U. A. 250 AF* This land is supposed to be irrigated only by Water Board water.River Basin

Also in: Plat No. <u></u> Twp. <u></u> Rge. <u></u>	Plat No. <u></u> Twp. <u></u> Rge. <u></u>	Plat No. <u></u> Twp. <u></u> Rge. <u></u>
Plat No. <u></u> Twp. <u></u> Rge. <u></u>	Plat No. <u></u> Twp. <u></u> Rge. <u></u>	Plat No. <u></u> Twp. <u></u> Rge. <u></u>

Information From:

Albert Terpstra

6	5	4	3	2	1
7	8	9	10	11	12
13	14	15	16	17	18
19	20	21	22	23	24
25	26	27	28	29	30
31	32	33	34	35	36

Land Ownership

.....

.....

County..... Carbon.....

Farm Checked: Date.....7-8-65.....

By Pete

STATE OF MONTANA
WATER CONSERVATION BOARD
Water Resources Survey

T...5S.....R.21E..... Plat No..18.....

Photo No. ICC-220, 222;

3CC-194

Legal Land Owner Edwin L. & Andra Hanni Address Roberts

Operator.....Sam's.....Address.....

Water is delivered by:— 1. Private System; 2. Ditch Company; 3. State Project; 4. Federal Project; 5. Irrigation District

[illegible]

NOTE: R--Denotes Regular Irrigation. F--Flood Irrigation.

Adequate Supply: Yes No Explain

Remarks.

R. C. W. U. A. 50 AF

1 Blk. Highline Ditch Co.

River Basin.....

Also in: Plat No. Twp. Rge.	Plat No. Twp. Rge.	Plat No. Twp. Rge.	Information From:
Plat No. Twp. Rge.	Plat No. Twp. Rge.	Plat No. Twp. Rge.	Edwin Hanni

Information From:

Edwin Hanni

6	5	4	3	2	1
7	8	9	10	11	12
13	17	16	15	14	18
19	20	21	22	23	24
29	28	23	27	28	25
31	32	33	34	35	36

Land Ownership

.....

.....

County.....Carbon.....

Farm Checked: Date 8-3-65

By Pete

STATE OF MONTANA
WATER CONSERVATION BOARD
Water Resources Survey

T. 5S.....R. 21E..... Plat No. 18.....

Photo No. 4CC-219, 221.....

Legal Land Owner.....Ida Hill.....Address.....

Operator W. S. E., W. E., E. E. Hill (Buying) Address Roberts

Water is delivered by:— 1. Private System; 2. Ditch Company; 3. State Project; 4. Federal Project; 5. Irrigation District

[illegible]

NOTE: R—Denotes Regular Irrigation. F—Flood Irrigation.

Adequate Supply: Yes..... No..... Explain.....

Remarks.....

R. C. W. U. A. 100 AF

1896 50 60" }
Dry Creek filed } Ida Hill
about 1960 }

..River Basin

Also in: Plat No. Twp. Rge.	Plat No. Twp. Rge.	Plat No. Twp. Rge.	Information From:
Plat No. Twp. Rge.	Plat No. Twp. Rge.	Plat No. Twp. Rge.	Sam Hill

Information From:

Sam Hill

6	5	4	3	2	1
7	8	9	10	11	12
13	14	15	16	17	18
19	20	21	22	23	24
25	26	27	28	29	30
31	32	33	34	35	36

Land Ownership

County.....Carbon.....

Farm Checked: Date....8-3-65.....

By Pete

STATE OF MONTANA
WATER CONSERVATION BOARD
Water Resources Survey

T. 5S...R. 21E... Plat No....18.....

Photo No. 4CC-221.....

Legal Land Owner.....Walter H. Hill.....Address.....Roberts.....

Operator	Same	Address

Water is delivered by:— 1. Private System; 2. Ditch Company; 3. State Project; 4. Federal Project; 5. Irrigation District

[illegible]

NOTE: R—Denotes Regular Irrigation. F—Flood Irrigation.

Adequate Supply: Yes No Explain.....
Remarks.....

R. C. W. U. A. 100 AF

River Basin.

Also in: Plat No..... Twp..... Rge.....	Plat No..... Twp..... Rge.....	Plat No..... Twp..... Rge.....
Plat No..... Twp..... Rge.....	Plat No..... Twp..... Rge.....	Plat No..... Twp..... Rge.....

Information From:

Ed Hill

6	5	4	3	2	1
7	8	9	10	11	12
18	17	16	15	14	13
19	20	21	22	23	24
29	28	27	26	25	24
31	32	33	34	35	36

298
1269

Land Ownership.....
.....
.....

County.....Carbon.....

Farm Checked: Date 7-8-65.....

By Pete

Legal Land Owner.....Sidney R. Hoiness, et ux

Operator.....Same.

Water is delivered by:— 1. Private System; 2. Ditch Company; 3. State Project; 4. Federal Project; 5. Irrigation District

STATE OF MONTANA
WATER CONSERVATION BOARD
Water Resources Survey

T...5S.....R.21E..... Plat No..18.....

Photo No. ICC-220

Address.....Roberts.

Address

[illegible]

NOTE: R—Denotes Regular Irrigation. F—Flood Irrigation.

Adequate Supply: Yes..... No Explain.....
Remarks.....

Highline Ditch 1 Blk.

R. C. W. U. A. 50 AF


Droste sold to Hovand.

...River Basin.

Also in: Plat No. Twp. Rge.	Plat No. Twp. Rge.	Plat No. Twp. Rge.
Plat No. Twp. Rge.	Plat No. Twp. Rge.	Plat No. Twp. Rge.

Information From:

Harry Hoiness



Land Ownership

County.....Carbon.....

Farm Checked: Date 7-6-65

By.....Pete.....

STATE OF MONTANA
WATER CONSERVATION BOARD
Water Resources Survey

T 5S R 21E Plat No. 18

Photo No. ICC-220

Legal Land Owner.....Floyd Huddleston.....Address.....Red Lodge.....

Operator.....% Richard Blakely.....Address.....Roberts.....

Water is delivered by:— 1. Private System; 2. Ditch Company; 3. State Project; 4. Federal Project; 5. Irrigation District

[illegible]

NOTE: R—Denotes Regular Irrigation. F—Flood Irrigation.

Adequate Supply: Yes..... No..... Explain.....
Remarks

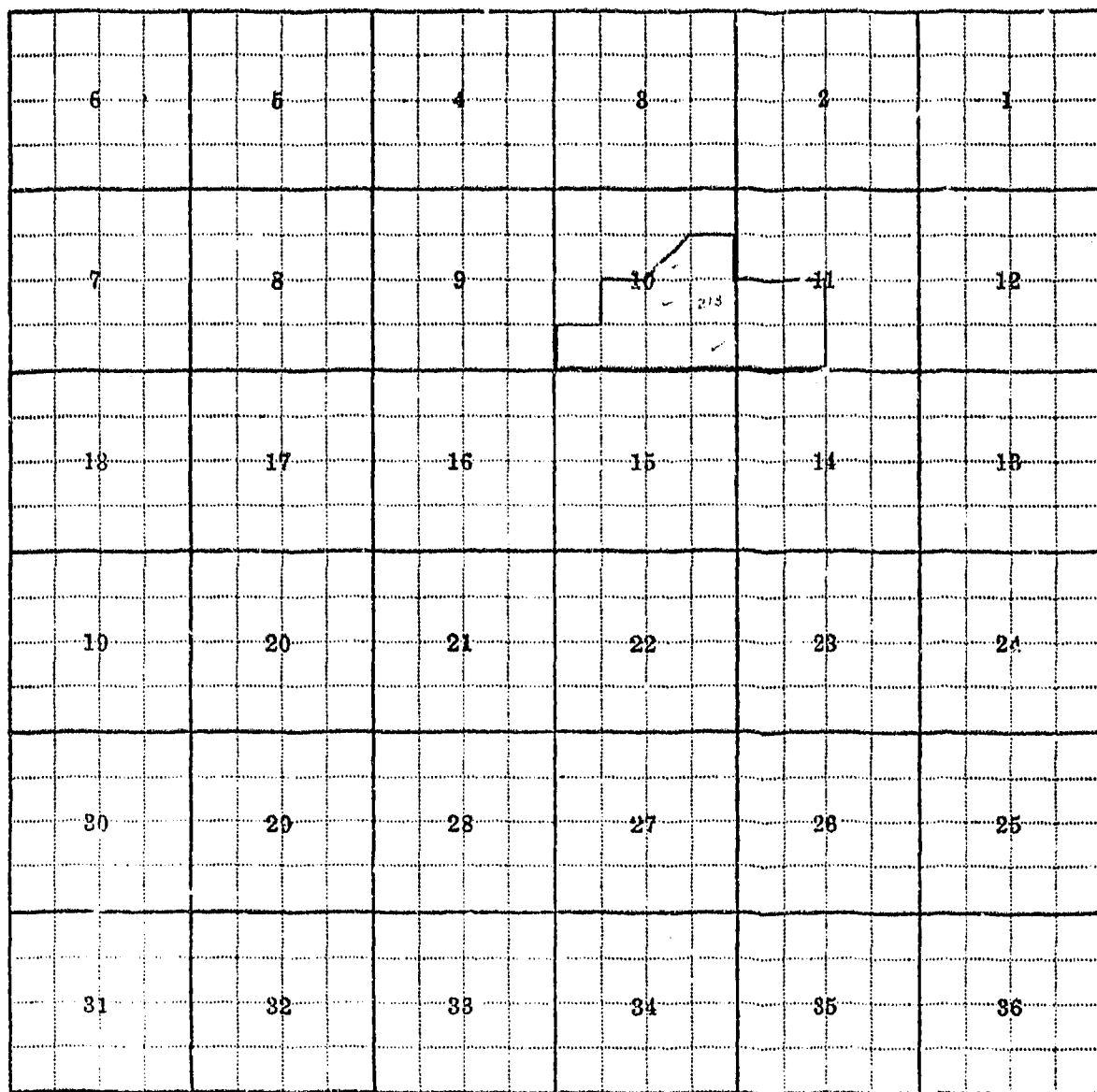
R. C. W. U. A. 75 AF

...River Basin.

Also in: Plat No..... Twp..... Rge.....	Plat No..... Twp..... Rge.....	Plat No..... Twp..... Rge.....
Plat No..... Twp..... Rge.....	Plat No..... Twp..... Rge.....	Plat No..... Twp..... Rge.....

Information From:

Floyd Huddleston



Land Ownership.....
.....
.....

County.....Carbon.....

Farm Checked: Date 8-11-65

By Pete

Legal Land Owner.....Edith Hunt

Operator.....Roy Hunt.....

Water is delivered by:— 1. Private System;

SECRET

T. 58 R. 21E Plat No. 48

Photo No. 1CC-188

Address.....

Address.....Roberts.....

4. Federal Project: 5. Irrigation District

[illegible]

NOTE: R—Denotes Regular Irrigation. F—Flood Irrigation.

Adequate Supply: Yes No Explain.....
Remarks

[illegible]

...River Basin.

Also in: Plat No.....	Twp.....	Rge.....	Plat No.....	Twp.....	Rge.....	Plat No.....	Twp.....	Rge.....
Plat No.....	Twp.....	Rge.....	Plat No.....	Twp.....	Rge.....	Plat No.....	Twp.....	Rge.....

Information From:

Roy Hunt

	6		5		4		3		2		1
	7		8		9		10		11		12
	18		17		16		15		14		13
	10		20		21		22		23		24
	30		29		28		27		26		25
	31		32		33		34		35		36

Land Ownership.....

.....

.....

County.....Carbon.....

Farm Checked: Date 8-11-65

By.....Pete.....

Legal Land Owner.....Roy Hunt.

Operator.....Same.....

Water is delivered by:— 1. Private System;

1

T 5S R 21E Plat No. 18

Photo No. 1CC-188

Address.....Roberts.....

Address.....

3. State Project; 4. Federal Project; 5. Irrigation District

[illegible]

NOTE: R—Denotes Regular Irrigation. F—Flood Irrigation.

Adequate Supply: Yes..... No..... Explain

Remarks.....

R. C. W. U. A. 200 AF

.. River Basin.

Also in: Plat No. Twp. Rge.	Plat No. Twp. Rge.	Plat No. Twp. Rge.
Plat No. Twp. Rge.	Plat No. Twp. Rge.	Plat No. Twp. Rge.

Information From:

Roy Hunt

	6		6		4		8		2		1
	7		8		9		10		11		12
	13		17		16		15		14		13
	19		20	270 283	21		22		23		24
	30		29		28		27		26		25
	31		32		33		34		35		36

Land Ownership.....

.....

.....

County.....Carbon.....

Farm Checked: Date B 19-65.....

By Pete

STATE OF MONTANA
WATER CONSERVATION BOARD
Water Resources Survey

T. 5S. R. 21E. Plat No. 18.

Photo No. 4CC-217; ICC-190

Legal Land Owner.....Edwin & Walford Jakkola.....Address.....Roberts.....

Operator	Same	Address

Water is delivered by:— 1. Private System; 2. Ditch Company; 3. State Project; 4. Federal Project; 5. Irrigation District

[illegible]

NOTE: R—Denotes Regular Irrigation. F—Flood Irrigation.

Adequate Supply: Yes..... No..... Explain.....

Remarks

Not in use in this TWP.

.....

.....

.....

.....

.....

.....

.....

.....

River Basin.....

Plot No.	Thru	Page	Plot No.	Thru	Page	Plot No.	Thru	Page	Information From:
Also in Plot No. 10	Thru 4S	Page 21E	Plot No.	Thru	Page	Plot No.	Thru	Page	

Also in:	Plat No.	1wp	Page	Plat No.	1wp	Page	Plat No.	1wp	Page
	Plat No.	1wp	Page	Plat No.	1wp	Page	Plat No.	1wp	Page

Flat No.	1wp.	Age.	Flat No.	1wp.	Age.	Flat No.	1wp.	Age.	Edwin Jakkola
---------------	-----------	-----------	---------------	-----------	-----------	---------------	-----------	-----------	---------------

[illegible]

County.....Carbon.....

Farm Checked: Date 7-23-65

By.....Pete.....

STATE OF MONTANA
WATER CONSERVATION BOARD
Water Resources Survey

T...55...R...21E... Plat No...18.....

Photo No. 4CC-221

Legal Land Owner.....Hilda Marie Johnson.....Address.....Roberts.....

Operator.....Chas. H. Johnson.....Address.....Roberts.....

Water is delivered by:— 1. Private System; 2. Ditch Company; 3. State Project; 4. Federal Project; 5. Irrigation District

[illegible]

NOTE: R—Denotes Regular Irrigation. F—Flood Irrigation.

Adequate Supply: Yes..... No..... Explain.....
Remarks.....

R. C. W. U. A. 50 AF

...River Basin.

Also in: Plat No. Twp. Rge.	Plat No. Twp. Rge.	Plat No. Twp. Rge.
Plat No. Twp. Rge.	Plat No. Twp. Rge.	Plat No. Twp. Rge.

Information From:

Chas. Johnson

	6		5		4		3		2		1
	7		8		9		10		11		12
	13		14		15		16		17		18
	19		20		21		22		23		24
	25		26		27		28		29		30
	31		32		33		34		35		36

Land Ownership.....

.....

.....

County.....Carbon.....

Farm Checked: Date 6-29-65.....

By Pete

STATE OF MONTANA
WATER CONSERVATION BOARD
Water Resources Survey

T 5S R 21E Plat No. 18

Photo No. 1CC-186, 188

Legal Land Owner.....Mathew B. & Lempi Kamppinen.....Address.....Roberts.....

Operator.....	Same.....	Address.....
---------------	-----------	--------------

Water is delivered by:— 1. Private System; 2. Ditch Company; 3. State Project; 4. Federal Project; 5. Irrigation District

[illegible]

NOTE: R—Denotes Regular Irrigation. F—Flood Irrigation.

Adequate Supply: Yes..... No..... Explain.....

Remarks.....

1 Share Webber Ditch.

~~Sold 40" J. G. Hendly right to Grant Bell.~~

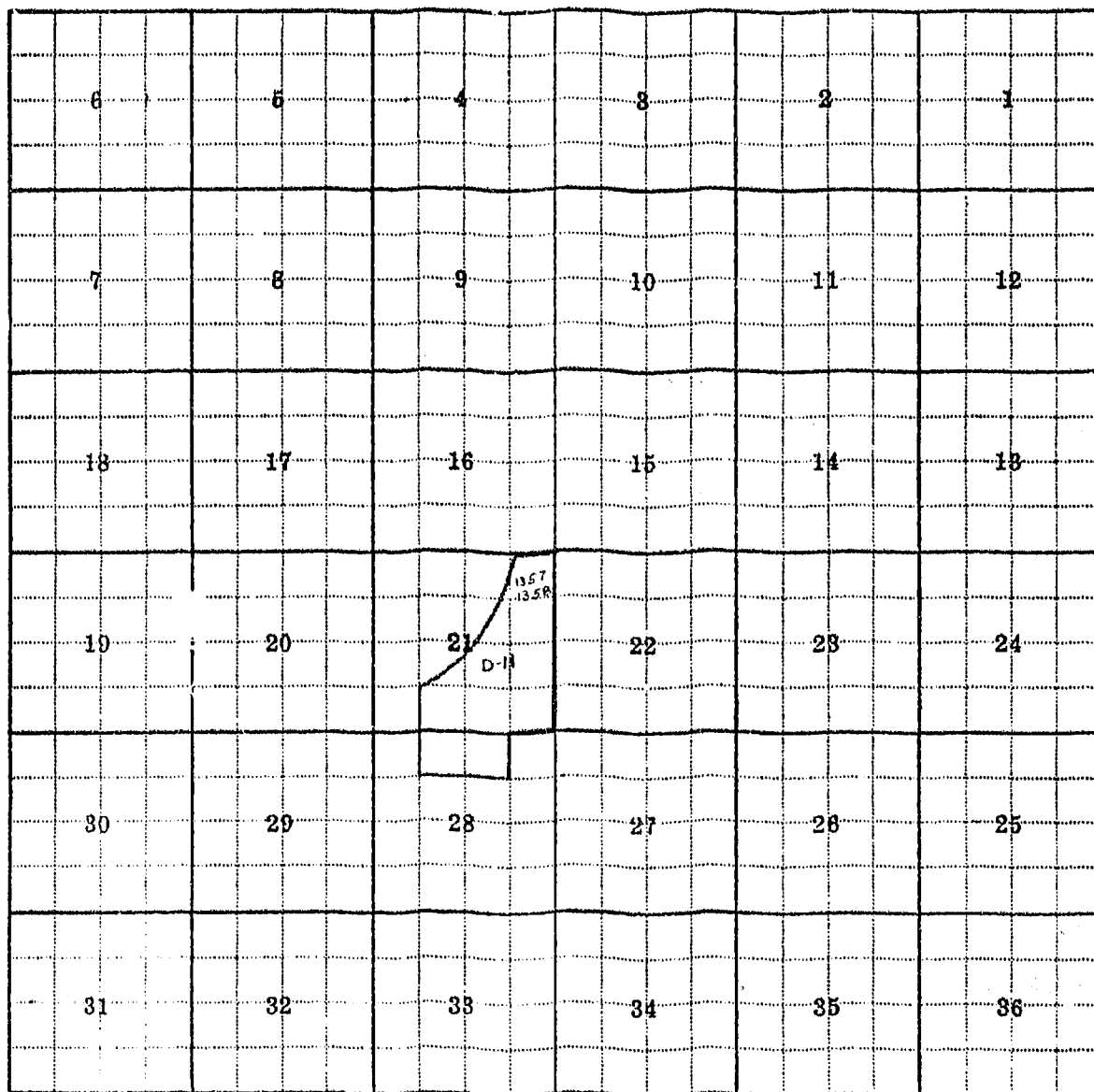
D 12 7-2-98 135" 98" this right belongs to Mathew Kangjoo
90 40 40" this right belongs to John Choi

River Basin.....

Also in: Plat No. Twp. Rge.	Plat No. Twp. Rge.	Plat No. Twp. Rge.	Information From:
Plat No. Twp. Rge.	Plat No. Twp. Rge.	Plat No. Twp. Rge.	Mathew Kamppinen

Information From:

Mathew Kamppinen



Land Ownership.....

.....

.....

County.....Carbon.....

Farm Checked: Date 8-10-65

By Pete

STATE OF MONTANA
WATER CONSERVATION BOARD
Water Resources Survey

T. 55 R. 21E..... Plat No. 18.....

Photo No. 4CC-217

Legal Land Owner.....Gust Karvonen.....Address.....

Operator.....Rachael Wallila.....Address.....Roberts.....

Water is delivered by:— 1. Private System; 2. Ditch Company; 3. State Project; 4. Federal Project; 5. Irrigation District

[illegible]

NOTE: R—Denotes Regular Irrigation. F—Flood Irrigation.

Adequate Supply: Yes..... No..... Explain.....
Remarks

Remarks:

[illegible]

.....

.....

.....

.....

.....

.....

River Basin.....

[illegible]

Plat No.	Twp	Rge	Plat No.	Twp	Rge	Plat No.	Twp	Rge
1	1	1	1	1	1	1	1	1
2	1	1	2	1	1	2	1	1
3	1	1	3	1	1	3	1	1
4	1	1	4	1	1	4	1	1
5	1	1	5	1	1	5	1	1
6	1	1	6	1	1	6	1	1
7	1	1	7	1	1	7	1	1
8	1	1	8	1	1	8	1	1
9	1	1	9	1	1	9	1	1
10	1	1	10	1	1	10	1	1
11	1	1	11	1	1	11	1	1
12	1	1	12	1	1	12	1	1
13	1	1	13	1	1	13	1	1
14	1	1	14	1	1	14	1	1
15	1	1	15	1	1	15	1	1
16	1	1	16	1	1	16	1	1
17	1	1	17	1	1	17	1	1
18	1	1	18	1	1	18	1	1
19	1	1	19	1	1	19	1	1
20	1	1	20	1	1	20	1	1
21	1	1	21	1	1	21	1	1
22	1	1	22	1	1	22	1	1
23	1	1	23	1	1	23	1	1
24	1	1	24	1	1	24	1	1
25	1	1	25	1	1	25	1	1
26	1	1	26	1	1	26	1	1
27	1	1	27	1	1	27	1	1
28	1	1	28	1	1	28	1	1
29	1	1	29	1	1	29	1	1
30	1	1	30	1	1	30	1	1
31	1	1	31	1	1	31	1	1
32	1	1	32	1	1	32	1	1
33	1	1	33	1	1	33	1	1
34	1	1	34	1	1	34	1	1
35	1	1	35	1	1	35	1	1
36	1	1	36	1	1	36	1	1
37	1	1	37	1	1	37	1	1
38	1	1	38	1	1	38	1	1
39	1	1	39	1	1	39	1	1
40	1	1	40	1	1	40	1	1
41	1	1	41	1	1	41	1	1
42	1	1	42	1	1	42	1	1
43	1	1	43	1	1	43	1	1
44	1	1	44	1	1	44	1	1
45	1	1	45	1	1	45	1	1
46	1	1	46	1	1	46	1	1
47	1	1	47	1	1	47	1	1
48	1	1	48	1	1	48	1	1
49	1	1	49	1	1	49	1	1
50	1	1	50	1	1	50	1	1
51	1	1	51	1	1	51	1	1
52	1	1	52	1	1	52	1	1
53	1	1	53	1	1	53	1	1
54	1	1	54	1	1	54	1	1
55	1	1	55	1	1	55	1	1
56	1							

Flat NO.	1wp.	Age.	Flat NO.	1wp.	Age.	Flat NO.	1wp.	Age.
---------------	-----------	-----------	---------------	-----------	-----------	---------------	-----------	-----------

Mrs. Wallilla

1. The first step in the process is to identify the problem or issue that needs to be addressed. This involves gathering information and understanding the context of the problem.

2/7																	
	6			5			4			8			2			1	
	7			8			9			10			11			12	
	18			17			16			15			14			13	
	10			20			21			22			23			24	
	30			29			28			27			26			25	
	31			32			33			34			35			36	

Land Ownership

.....

.....

Information From:
Phil Staudinger

6	5	4	3	2	1
7	8	9	10	11	12
18	17	16	15	14	13
19	20	21	22	23	24
30	29	28	27	26	25
31	32	33	34	35	36

Land Ownership

.....

.....

County.....Carbon.....

Farm Checked: Date 7-2-65

By Pete

STATE OF MONTANA
WATER CONSERVATION BOARD
Water Resources Survey

T. 5S.....R. 21E..... Plat No. 18.....

Photo No. ICC-222

Legal Land Owner Harry W. Kesti Address

Operator.....T. L. Bangart (Buying).....Address.....Roberts

Water is delivered by:— 1. Private System; 2. Ditch Company; 3. State Project; 4. Federal Project; 5. Irrigation District

[illegible]

NOTE: R—Denotes Regular Irrigation. F—Flood Irrigation.

Adequate Supply: Yes..... No..... Explain.....
Remarks.....

Water in Kesti Ditch now dumped into Highline Canal and taken out a little lower down.

...River Basin.

Also in: Plat No.....	Twp.....	Rge.....	Plat No.....	Twp.....	Rge.....	Plat No.....	Twp.....	Rge.....
Plat No.....	Twp.....	Rge.....	Plat No.....	Twp.....	Rge.....	Plat No.....	Twp.....	Rge.....

Information From:

T. L. Bangart

County.....Carbon.....

Farm Checked: Date 8-5-65.....

By Pete

STATE OF MONTANA
WATER CONSERVATION BOARD
Water Resources Survey

T...5S....R.21E..... Plat No...18.....

Photo No. 1CC-186; 4CC-221

Legal Land Owner Palmer J. Loyning Address _____

Operator.....% Elva Loyning.....Address.....Roberts.....

Water is delivered by:— 1. Private System; 2. Ditch Company; 3. State Project; 4. Federal Project; 5. Irrigation District

[illegible]

NOTE: R—Denotes Regular Irrigation. F—Flood Irrigation.

Adequate Supply: Yes..... No..... Explain.....

Remarks:

R. C. W. U. A. 90 AF

...River Basin.

Also in: Plat No.....	Twp.....	Rge.....	Plat No.....	Twp.....	Rge.....	Plat No.....	Twp.....	Rge.....
Plat No.....	Twp.....	Rge.....	Plat No.....	Twp.....	Rge.....	Plat No.....	Twp.....	Rge.....

Information From:

Palmer Loyning

6	5	4	3	2	1
7	8	9	10	11	12
13	14	15	16	17	18
19	20	21	22	23	24
25	26	27	28	29	30
31	32	33	34	35	36

Land Ownership

.....

.....

County.....Carbon.....

Farm Checked: Date 6-30-65.....

By.....Pete.....

STATE OF MONTANA
WATER CONSERVATION BOARD
Water Resources Survey

T 5S.....R 21E..... Plat No. 18.....

Photo No. 100-188

Legal Land Owner.....Jalmar & Mae Maki.....Address.....Roberts.....

Operator Stanley Graham (Buying) Address Pryor

Water is delivered by:— 1. Private System; 2. Ditch Company; 3. State Project; 4. Federal Project; 5. Irrigation District

[illegible]

NOTE: F.—Denotes Flood Irrigation. F—Flood Irrigation.

Adequate Supply: Yes No Explain.....
Remarks.....

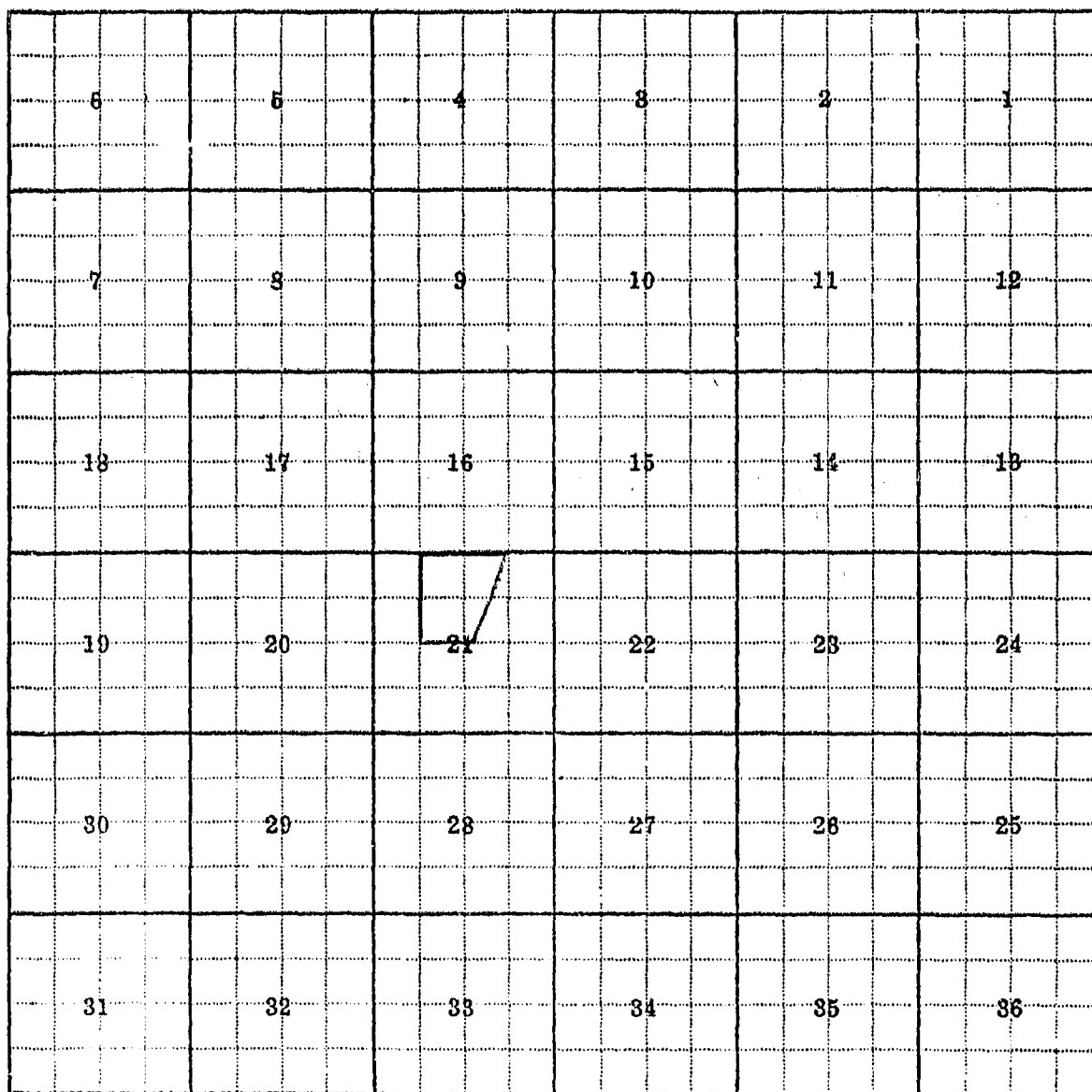
D-R	1-2	13	1.0	Edg. in	1000 ft.
			9.9	" "	Chalky limestone

River Basin.....

Also in: Plat No. Twp. Rge.	Plat No. Twp. Rge.	Plat No. Twp. Rge.	Information From:
Plat No. Twp. Rge.	Plat No. Twp. Rge.	Plat No. Twp. Rge.	<u>Jalmar Maki</u>

Information From:

Jalmar Maki



Land Ownership

.....

.....

John Mattson

6	5	4	3	2	1
7	8	9	10	11	12
13	17	16	15	14	13
19	20	21	22	23	24
30	29	28	27	26	25
31	32	33	34	35	36

Land Ownership

.....

.....

County.....Carbon.....

Farm Checked: Date.....8-4-65.....

By Pete

STATE OF MONTANA
WATER CONSERVATION BOARD
Water Resources Survey

T.5S.....R.21E..... Plat No. 18.....

Photo No. ICC-186

Legal Land Owner..... John Monahan..... Address..... Roberts.....

Operator	Same	Address

Water is delivered by:— 1. Private System; 2. Ditch Company; 3. State Project; 4. Federal Project; 5. Irrigation District

[illegible]

NOTE: R—Denotes Regular Irrigation. F—Flood Irrigation.

Adequate Supply: Yes..... No..... Explain.....
Remarks.....

R. I. W. U. A. 40 AF

D-270 45" Monahan

River Basin.....

Also in: Plat No. Twp. Rge.	Plat No. Twp. Rge.	Plat No. Twp. Rge.
Plat No. Twp. Rge.	Plat No. Twp. Rge.	Plat No. Twp. Rge.

Information From:

John Monahan.....

6	5	4	3	2	1
7	8	9	10	11	12
13	14	15	16	17	18
19	20	21	22	23	24
25	26	27	28	29	30
31	32	33	34	35	36

Land Ownership.....

.....

.....

County.....Carbon.....

Farm Checked: Date 8-4-65

Bv. Pete

Legal Land Owner.....Chester Olela

Operator.....% B. L. Obert.

Water is delivered by:— 1. Private System;

STATE OF MONTANA
WATER CONSERVATION BOARD
Water Resources Survey

T. 5S.....R. 21E..... Plat No. 18.....

Photo No. ICC-186

Address.....Roberts

Address..... "oberts

3. State Project;

4. Federal Project:

5. Irrigation District

[illegible]

NOTE: R—Denotes Regular Irrigation. F—Flood Irrigation.

Adequate Supply: Yes..... No..... Explain.

Remarks

...River Basin.

Also in: Plat No.	Twp.	Rge.	Plat No.	Twp.	Rge.	Plat No.	Twp.	Rge.
Plat No.	Twp.	Rge.	Plat No.	Twp.	Rge.	Plat No.	Twp.	Rge.

Information From:

Chester Olels

	6		5		4		3		2		1
	7		8		9		10		11		12
	18		17		16		15		14		13
	19		20		21		22		23		24
	30		29		28		27		26		25
	31		32		33		34		35		36

Land Ownership

.....

.....

John Eckhart

6	6	4	8	2	1
7	8	9	10	11	12
18	17	16	15	14	13
19	20	21	22	23	24
30	29	28	27	26	25
330 31	32	33	34	35	36

Land Ownership

County.....Carbon.....

Farm Checked: Date 6-29-65

By.....Pete.....

STATE OF MONTANA
WATER CONSERVATION BOARD
Water Resources Survey

T 5S.....R 21E..... Plat No. 18.....

Photo No. ICC-186.....

Legal Land Owner.....Jennie Patton.....Address.....

Operator Ernest De Vries Address Roberts

Water is delivered by:— 1. Private System; 2. Ditch Company; 3. State Project; 4. Federal Project; 5. Irrigation District

[illegible]

NOTE: R—Denotes Regular Irrigation. F—Flood Irrigation.

Adequate Supply: Yes..... No..... Explain.....
Remarks.....

Waste water comes from lower end of Arthur De Vries place.

River Basin.....

Also in Plat No.....	Twp.....	Rge.....	Plat No.....	Twp.....	Rge.....	Plat No.....	Twp.....	Rge.....
Plat No.....	Twp.....	Rge.....	Plat No.....	Twp.....	Rge.....	Plat No.....	Twp.....	Rge.....

Information From:
Arthur De Vries

6	5	4	3	2	1
7	8	9	10	11	12
13	17	16	15	14	13
19	20	21	22	23	24
30	29	28	27	26	25
31	32	33	34	35	36

Land Ownership

.....

.....

County.....Carbon.....

Farm Checked: Date 7-19-65.....

By Pete

STATE OF MONTANA
WATER CONSERVATION BOARD
Water Resources Survey

T. 5S.....R. 21E..... Plat No. 18.....

Photo No. 4CC-221

Legal Land Owner Otis O. Pitts Address

Operator Raymond Pitts Address Roberts

Water is delivered by:— 1. Private System; 2. Ditch Company; 3. State Project; 4. Federal Project; 5. Irrigation District

[illegible]

NOTE: R—Denotes Regular Irrigation. F—Flood Irrigation.

Adequate Supply: Yes..... No..... Explain.....
Remarks.....

D-286 42"

R. C. W. U. A. 50 AF

River Basin.

Also in: Plat No.....	Twp.....	Rge.....	Plat No.....	Twp.....	Rge.....	Plat No.....	Twp.....	Rge.....
Plat No.....	Twp.....	Rge.....	Plat No.....	Twp.....	Rge.....	Plat No.....	Twp.....	Rge.....

Information From:

Otis Pitts

County.....Carbon.....

Farm Checked: Date 8-17-65

By Pete

STATE OF MONTANA
WATER CONSERVATION BOARD
Water Resources Survey

T.5S.....R.21E..... Plat No. 18.....

Photo No. 3CC-196.....

Legal Land Owner.....Edward C. & Ruth Russell.....Address.....

Operator	Address
-----------------	----------------

Water is delivered by:— 1. Private System; 2. Ditch Company; 3. State Project; 4. Federal Project; 5. Irrigation District

[illegible]

NOTE: R—Denotes Regular Irrigation. F—Flood Irrigation.

Adequate Supply: Yes No Explain.....
Remarks.....

[illegible]

...River Basin

Also in: Plat No..... Twp..... Rge.....	Plat No..... Twp..... Rge.....	Plat No..... Twp..... Rge.....
Plat No..... Twp..... Rge.....	Plat No..... Twp..... Rge.....	Plat No..... Twp..... Rge.....

Information From:

Field Survey

6	5	4	3	2	1
7	8	9	10	11	12
13	14	15	16	17	18
19	20	21	22	23	24
25	26	27	28	29	30
31	32	33	34	35	36

Land Ownership.....

.....

.....

County.....Carbon.....

Farm Checked: Date.....7-23-65.....

By _____ Date _____

STATE OF MONTANA
WATER CONSERVATION BOARD
Water Resources Survey

T. 5S.....R. 21E..... Plat No. 18.....

Photo No. 4CC-217, 219

Legal Land Owner Ida E. Saarela Address Roberts

Operator John Saarela Address Roberts

Water is delivered by:— 1. Private System; 2. Ditch Company; 3. State Project; 4. Federal Project; 5. Irrigation District

[illegible]

NOTE: R—Denotes Regular Irrigation. F—Flood Irrigation.

Adequate Supply: Yes..... No..... Explain.....
Remarks.....

[illegible]

...River Basin

Also in: Plat No.....	Twp.....	Rge.....	Plat No.....	Twp.....	Rge.....	Plat No.....	Twp.....	Rge.....
Plat No.....	Twp.....	Rge.....	Plat No.....	Twp.....	Rge.....	Plat No.....	Twp.....	Rge.....

Information From:

John Saxeia

	6		5		4		3		2		1
	7		8		9		10		11		12
	13		17		16		15		14		13
	19		20		21		22		23		24
	29		29		23		27		28		25
	31		32		33		34		35		36

Land Ownership

.....

.....