

6	6	4	8	2	1
7	8	9	10	11	12
13	17	16	15	14	13
19	20	21	22	23	24
30	29	28	27	26	25
31	32	33	34	35	36

Land Ownership

County.....Carbon.....

Farm Checked: Date.....5-18-65.....

By.....Larry.....

1

T. 6S. R. 18E. Plat No. 24.

Photo No. 2CC-39 & 2CC-46.....

Legal Land Owner C. W. Donahoe Address Luther

Operator.....Same.....Address.....

Water is delivered by:— (1) Private System; 2. Ditch Company; 3. State Project; 4. Federal Project; 5. Irrigation District

[illegible]

NOTE: R—Denotes Regular Irrigation. F—Flood Irrigation.

Adequate Supply: Yes..... No..... Explain

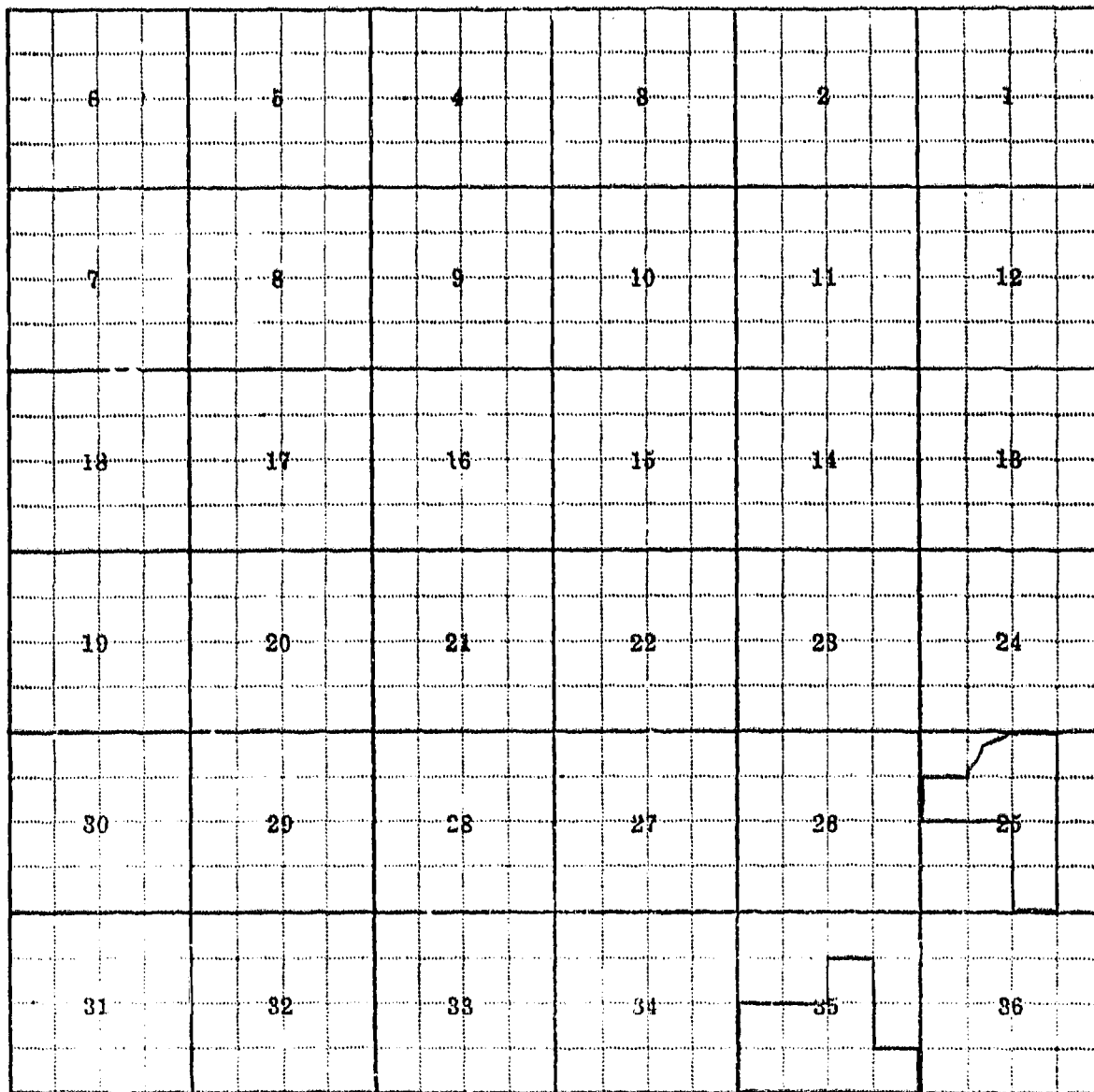
Remarks:

...River Basin.

Also in: Plat No. 25 Twp. 6S Rge. 19E Plat No. Twp. Rge. Plat No. Twp. Rge.
Plat No. 31B Twp. 7S Rge. 18E Plat No. Twp. Rge. Plat No. Twp. Rge.

Information From:

Mr. Donahoe



Land Ownership

.....

.....

County.....Carbon.....

Farm Checked: Date.....5-12-65.....

By.....Larry.....

STATE OF MONTANA
WATER CONSERVATION BOARD
Water Resources Survey

T 6S R 18E Plat No 24

Photo No. 4CC-200 & 2CC-33

Legal Land Owner L. C. Dickinson Address Omaha, Neb.

Operator.....Ben Wigen.....Address.....Roscoe.....

Water is delivered by:— 1. Private System; 2. Ditch Company; 3. State Project; 4. Federal Project; 5. Irrigation District

[illegible]


NOTE: R--Denotes Regular Irrigation. F--Flood Irrigation.

Adequate Supply: Yes..... No..... Explain.....
Remarks.....

...River Basin

Also in: Plat No.....	Twp.....	Rge.....	Plat No.....	Twp.....	Rge.....	Plat No.....	Twp.....	Rge.....
Plat No.....	Twp.....	Rge.....	Plat No.....	Twp.....	Rge.....	Plat No.....	Twp.....	Rge.....

Information From:
Ben Wigen



Land Ownership

Water is delivered by:— 1. Private System;

[Handwritten signature]

Address.....

3. State Project;

4. Federal Project;

5. Irrigation District

[illegible]

NOTE: R—Denotes Regular Irrigation. F—Flood Irrigation.

Adequate Supply: Yes..... No..... Explain.

Remarks.

* Misc. Record Book 36, Page 182, Agreement & Stipulation

The Second Party, (Weast Irrigation Ditch Inc.), agrees to furnish free of charge to the Party of the First Part, (Agnes Kroghes Donnes), a supply of water for irrigation to the lands herein described not exceeding two-hundred (200) Miners Inches per second. This agreement shall be considered a stipulation to be filed in said civil court causes No. 5783 & 5954 in the District Court of the Thirteenth Judicial District of the State of Montana and in the county of Carbon.

Lands-SE SW Sec. 11 - N $\frac{1}{2}$ NW, SW NW Sec. 14 - 8 SE $\frac{1}{4}$ Sec. 15 T. 6S - R. 18E

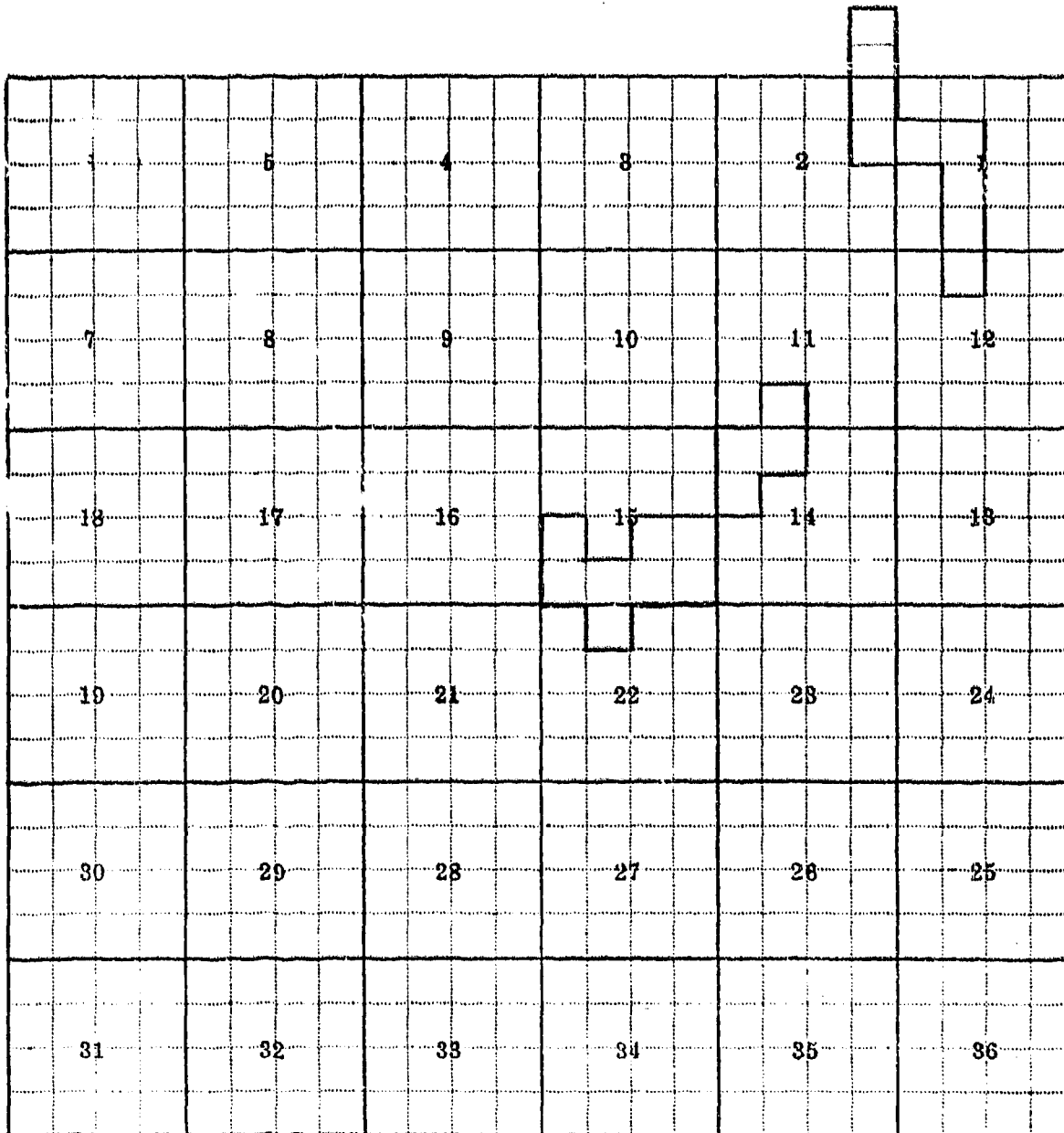
Lots 1, 8, 9, & 16 Sec. 2, Lots 13 & 14 & E $\frac{1}{2}$ SW $\frac{1}{4}$ Sec. 1 - B NE NW Sec. 12 T. 6S, R. 18E

River Basin

Also in: Plat No.	Twp.	Rge.	Plat No.	Twp.	Rge.	Plat No.	Twp.	Rge.
Plat No.	Twp.	Rge.	Plat No.	Twp.	Rge.	Plat No.	Twp.	Rge.

Information From:

Mr. Donnes



Land Ownership

.....

.....

County.....Carbon.....

Farm Checked: Date... 6-22-65.....

By.....Larry.....

Legal Land Owner.....Alva George.

Operator.....Arnold George

Water is delivered by:— 1. Private System;

STATE OF MONTANA
WATER CONSERVATION BOARD
Water Resources Survey

T. 6S. R. 18E. Plat No. 24.

Photo No. 200-33

Water is delivered by:— 1. Private System; 2. Ditch Company; 3. State Project; 4. Federal Project; 5. Irrigation District

[illegible]

NOTE: R—Denotes Regular Irrigation. F—Flood Irrigation.

Adequate Supply: Yes No Explain

Remarks

Arnold George Weast Irr. Ditch Co., Inc. 200 Shares

River Basin.

Also in: Plat No. 15 Twp. 5S Rge. 18E.	Plat No. Twp. Rge.	Plat No. Twp. Rge.
Plat No. Twp. Rge.	Plat No. Twp. Rge.	Plat No. Twp. Rge.

Information From:

.....Mr. George.

F-1 A

County Carbon

Farm Checked: Date 5-25-65

By Larry

Legal Land Owner Archie Harrison

Address Red Lodge

Operator Same Address

Water is delivered by:— 1. Private System; 2. Ditch Company; 3. State Project; 4. Federal Project; 5. Irrigation District

App. No. Decree No.	NAME OF APPROPRIATOR TO WHOM DECREED	NAME OF STREAM	Date App. Date Priority	Miner's Inches	In Use	NAME OF DITCH (Water Delivered By)	No.	R/F	Present Irr. Acres	Irrigable Acres
A-106	S. H. Kime	East Butcher Creek	6-15-09	75	Yes	Harrison Ditches	1	R	27	
A-1050	Archie Harrison	Spring Seepage & Waste	7-20-48	100	Yes					
A-104	John H. Plummer	West Butcher Creek	5-25-96	160	Stock					
* See Co.	Weast Irr. Ditch Inc.	East Rosebud Cr.		200	Yes	Harrison Ditches out of lower Weast Dit. & Donnes Ditch which is an extention of the Olson Plummer Krognes Ditch out of the Main Weast Ditch	2	R	47	
							2	R	10	
									57	

NOTE: R—Denotes Regular Irrigation. F—Flood Irrigation.

Adequate Supply: Yes..... No..... Explain.....
Remarks

* Archie Harrison Weast Irrigation Ditch Inc. 200 Shares.

River Basin

Also in: Plat No. Twp. Rge.	Plat No. Twp. Rge.	Plat No. Twp. Rge.
Plat No. Twp. Rge.	Plat No. Twp. Rge.	Plat No. Twp. Rge.

Information From:
Mr. Harrison

6	6	4	8	2	1
7	8	9	10	11	12
18	17	16	15	14	13
19	20	21	22	23	24
30	29	28	27	26	25
31	32	33	34	35	36

Land Ownership.....

.....

.....

F-1-A

County CarbonFarm Check No. Date 5-14-65By Jerry & HansLegal Owner John Otis HashAddress RoscoeOperator Jerry Dell, Renting

Address

Water is owned by: ☒ Private System;☒ Ditch Company;

3. State Project;

4. Federal Project;

5. Irrigation District

App. No. Decree No.	NAME OF APPROPRIATOR TO WHOM DECREED	NAME OF STREAM	Date App. Date Priority	Miner's Inches	In Use	NAME OF DITCH (Water Delivered By)	No.	R/F	Present Irr. Acres	Irrigable Acres
A-100	Jonathon Haworth	Butcher Creek	11-18-03	144	No	Haworth Ditch				19
						Not in use.				
D-82	William Dell	Red Lodge Creek	7-3-93	125	Yes	Hash (Dell) Ditch	1	R	54	
					Part	Out of Luoma-Hash-Burnett Ditch				
* See Co.	Weast Irrigation Ditch, Inc.	East Rosebud Cr.		300	200	Hash Ditch out of	2	R	79	10
						Weast Ditch				
Use	William Dell	Spring	1900	All	Dom.					
Use	William Dell	Spring	1900	All	Stock					

NOTE: R—Denotes Regular Irrigation. F—Flood Irrigation.

Adequate Supply: Yes..... No..... Explain.....

Remarks.....

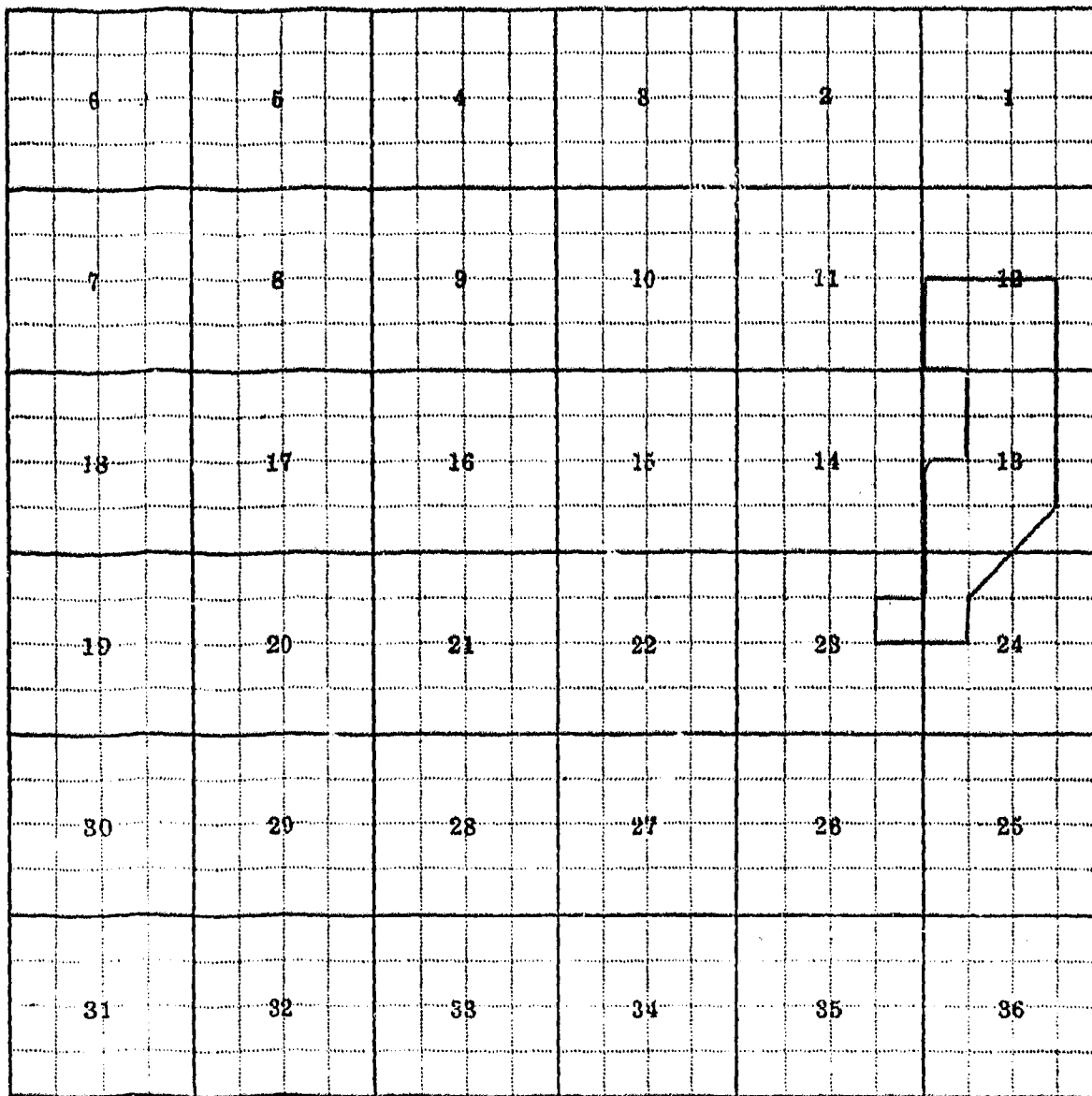
* J. O. Hash, Weast Irrigation Ditch, Inc. 300 Shares.

River Basin

Information From:

Also in: Plat No. Twp. Rge.	Plat No. Twp. Rge.	Plat No. Twp. Rge.
Plat No. Twp. Rge.	Plat No. Twp. Rge.	Plat No. Twp. Rge.

Mr. Dell



Land Ownership _____

County Carbon

Farm Checked: Date.....5-21-65.....

By.....larry.....

Legal Land Owner.....Myra Hashb.....

Operator.....Jack Hash.

Water is delivered by:— 1. Private System;

STATE OF MONTANA
WATER CONSERVATION BOARD
Water Resources Survey

T...65.....R...101..... Plat NO. 25.....

Photo No. 2CC-33

Address.....Roscoe.....

Address.....

3. State Project;

4. Federal Project;

5. Irrigation District

[illegible]

NOTE: R—Denotes Regular Irrigation. F—Flood Irrigation.

Adequate Supply: Yes..... No..... Explain.....

Remarks

J. O. Hash, Weast Irrigation Ditch, Inc.	300 Shares.
--	-------------

...River Basin.

Also in: Plat No.	Twp.	Rge.	Plat No.	Twp.	Rge.	Plat No.	Twp.	Rge.
Plat No.	Twp.	Rge.	Plat No.	Twp.	Rge.	Plat No.	Twp.	Rge.

Information From:

..Mr...Hash

6	6	4	8	2	1
7	8	9	10	11	12
13	17	16	15	14	13
19	20	21	22	23	24
29	29	28	27	26	25
31	32	33	34	35	36

Land Ownership.....

.....

.....

County.....Carbon.....

By Larry

Address.....Red Lodge

Address.

5. Irrigation District

[illegible]

NOTE: R—Denotes Regular Irrigation. F—Flood Irrigation.

Adequate Supply: Yes..... No Explain _____

Remarks.

Misc Book 29, Page 11, Agreement

* Now, Therefore in consideration of the agreement of the party of the second part to furnish irrigation water from said irrigation ditch for herein after described lands whenever water is flowing in said ditch and at such times as it may be required.

It is agreed between the parties hereto that the parties of the first part are to build their own laterals for water taken out from said ditch with a dividing box constructed in a workman like manner in the side of said ditch so as to not exceed one (1) inch per acre for the hereafter described real estate.

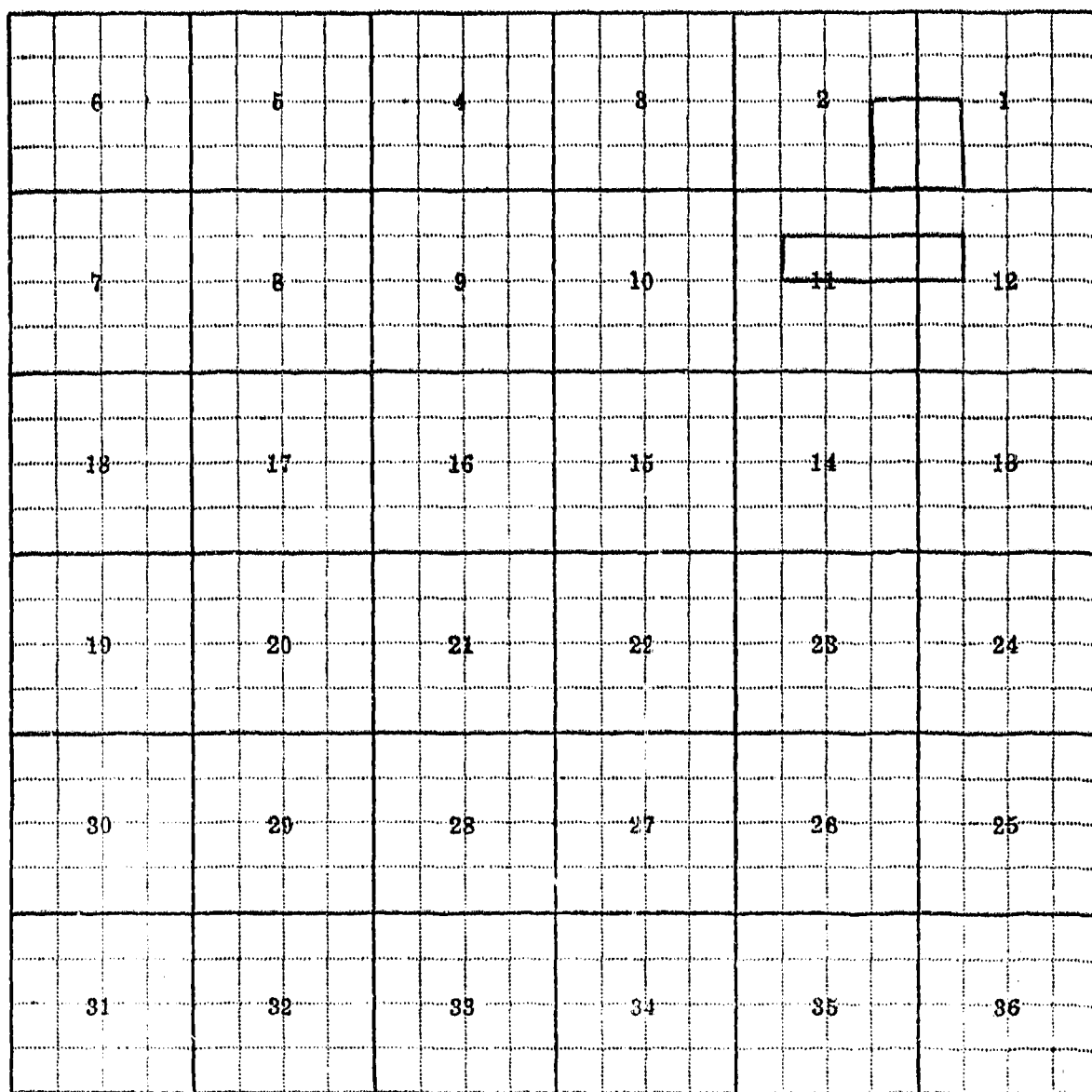
W¹ SW¹ Sec. 1; E¹ SE¹ Sec. 2; E¹ NW¹, S¹ NE¹, NE SE, Sec. 11; SW¹ NW¹ Sec. 12 T. 6S., R. 18E

...River Basin

Also in: Plat No. Twp. Rge.	Plat No. Twp. Rge.	Plat No. Twp. Rge.
Plat No. Twp. Rge.	Plat No. Twp. Rge.	Plat No. Twp. Rge.

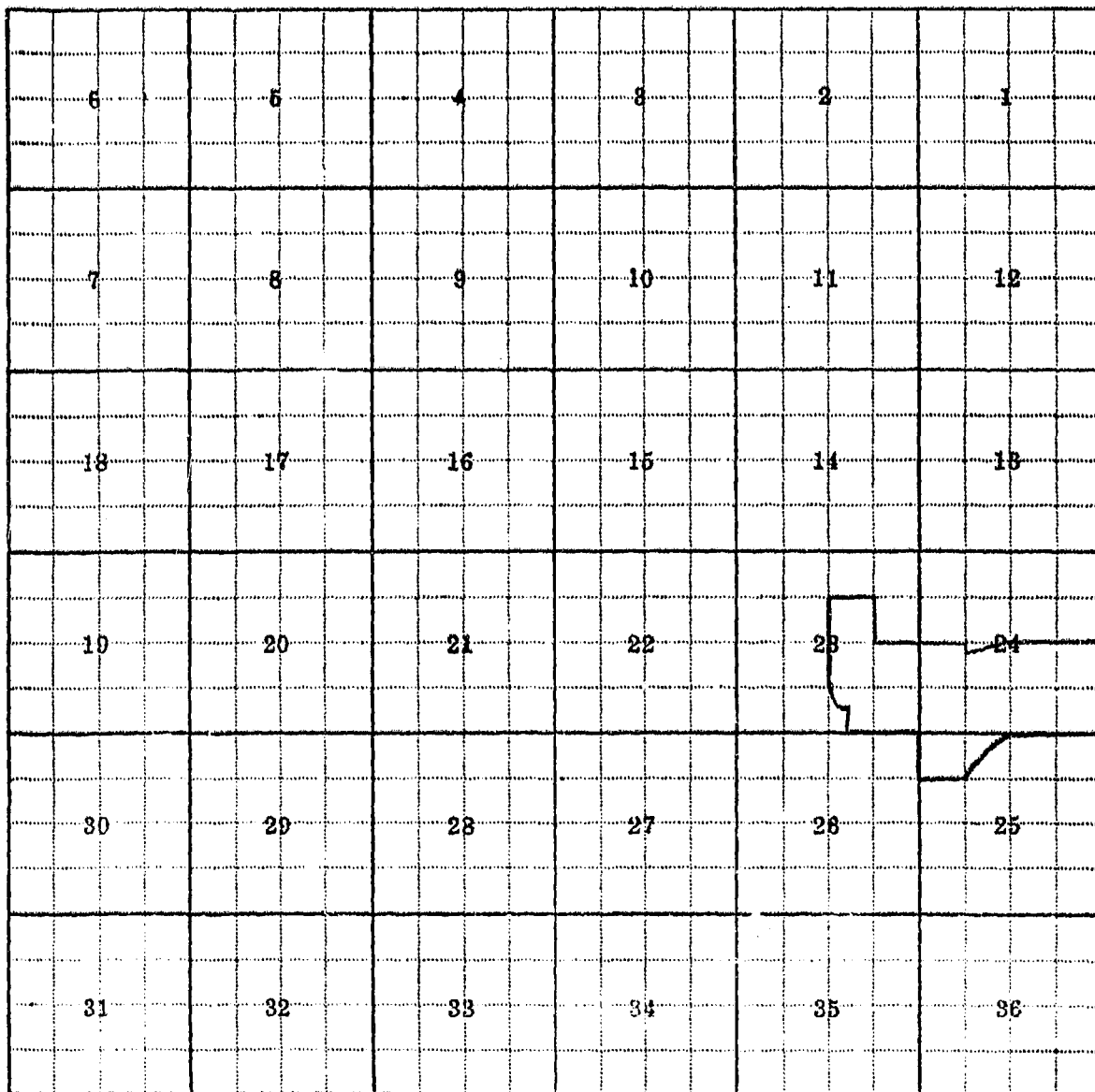
Information From:

...Mr. Tysver



Land Ownership.....
.....
.....

Also in: Plat No. 25	Twp. 6S	Rge. 19E	Plat No.	Twp.	Rge.	Plat No.	Twp.	Rge.
Plat No. 16	Twp. 5S	Rge. 19E	Plat No.	Twp.	Rge.	Plat No.	Twp.	Rge.



Land Ownership.....
.....
.....

County.....Carbon.....

Farm Checked: Date.....5-11-65.....

By Larry

STATE OF MONTANA
WATER CONSERVATION BOARD
Water Resources Survey

T. 6S.....R. 18E.... Plat No. 24.....

Photo No. 2CC-33, 4CC-187, 188

190, 200, 202.....

Legal Land Owner..... Lazy E. L. Ranch, Inc. Address..... Roscoe

Operator Wm. McKay Address

Water is delivered by:— (1) Private System; (2) Ditch Company; 3. State Project; 4. Federal Project; 5. Irrigation District

[illegible]

NOTE: R—Denotes Regular Irrigation. F—Flood Irrigation.

Adequate Supply: Yes..... No..... Explain

Remarks	
---------	--

* Wm. McKay, Antelope Basin Ditch, 520 Shares 1 Share = .62
(Lazy E. L. Ranch, Inc.)

Record W D Book 53, Page 332

Chech Antelope Basin Ditch

"Included with 4 Int. 10 said Lower ditch (John Geo. Ditch)

Arthur James - Wm. Lutzenhiser Is 200 Mi. of water of East Rosebud River

Clarence Delmege - Sam Jenkins The same being 2/3 Share of the 300 Mi. Recorded

John Lutzenhiser Used water In the name of R. D. Morris & John Brown in the year 1903 which recording

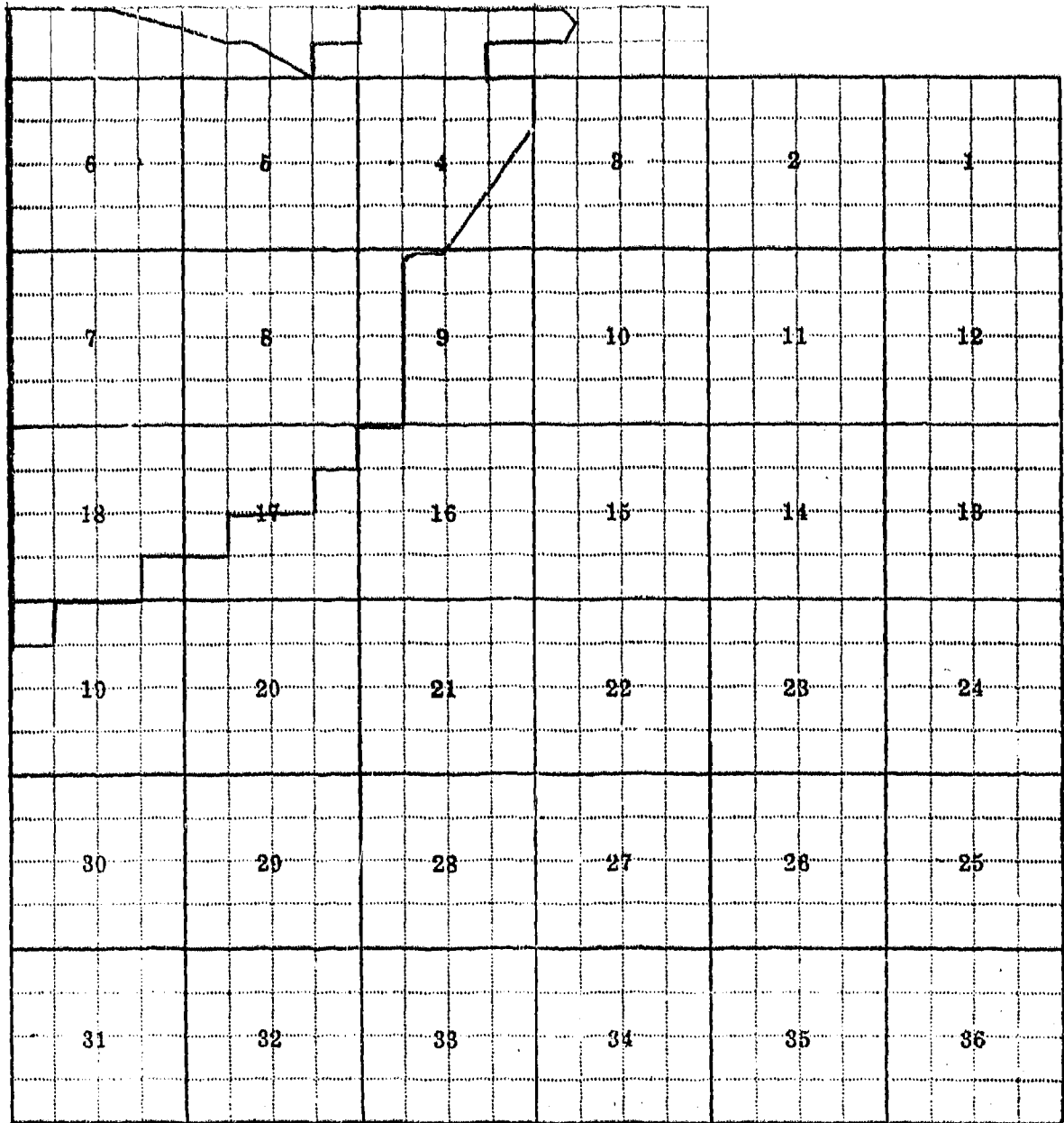
South of Antelope Basin Ditch in 1904 specifies that said water was app. & taken out in 1893

...River Basin.

Also in: Plat No. 23	Twp. 6S	Rge. 17E	Plat No.	Twp.	Rge.	Plat No.	Twp.	Rge.
Plat No. 15	Twp. 7S	Rge. 18E	Plat No.	Twp.	Rge.	Plat No.	Twp.	Rge.


Information From:

Mr. Wm. McKay



Land Ownership.....
.....
.....

Mr. Luoma



Land Ownership.....

County.....Carbon.....

Farm Checked: Date.....5-24-65.....

By.....Larry.....

Legal Land Owner.....State of Montana.

Operator.....Erwin J. Clark.

Water is delivered by:— 1. Private System;

STATE OF MONTANA
WATER CONSERVATION BOARD
Water Resources Survey

T...6S.....R...18E... Plat No.24...

Photo No. 2CC-45

Address.....

Address.....Luther.....

3. State Project; 4. Federal Project; 5. Irrigation District

[illegible]

NOTE: R—Denotes Regular Irrigation. F—Flood Irrigation.

Adequate Supply: Yes..... No..... Explain.....
Remarks.....

* See Erwin Clark form for Water Right.

...River Basin.....

Also in: Plat No.....	Twp.....	Rge.....	Plat No.....	Twp.....	Rge.....	Plat No.....	Twp.....	Rge.....
Plat No.....	Twp.....	Rge.....	Plat No.....	Twp.....	Rge.....	Plat No.....	Twp.....	Rge.....

Information From:

Mr. Clark

6	5	4	3	2	1
7	8	9	10	11	12
13	17	16	15	14	13
19	20	21	22	23	24
30	29	28	27	26	25
31	32	33	34	35	36

Land Ownership.....

.....

.....

F-1-A

County CarbonFarm Checked: Date 5-13-65By Larry

STATE OF MONTANA
WATER CONSERVATION BOARD
Water Resources Survey

T. 6S R. 18E Plat No. 24Photo No. 2CC-35, 37, & 48Legal Land Owner William A. Niemi Address LutherOperator Same Address _____Water is delivered by:— ☒ 1 Private System; ☒ 2 Ditch Company; 3. State Project; 4. Federal Project; 5. Irrigation District

App. No. Decree No.	NAME OF APPROPRIATOR TO WHOM DECREE	NAME OF STREAM	Date App. Date Priority	Miner's Inches	In Use	NAME OF DITCH (Water Delivered By)	No.	R/F	Present Irr. Acres	Irrigable Acres
* D-97	E. C. Russell	Red Lodge Creek	6-22-94	125	Yes	Niemi Ditch	1	R	17	
	See Co. Weast Irr. Ditch, Inc.	East Rosebud Cr.			Yes	Niemi Ditches out of Weast Ditch	2	R	197	

NOTE: R—Denotes Regular Irrigation. F—Flood Irrigation.

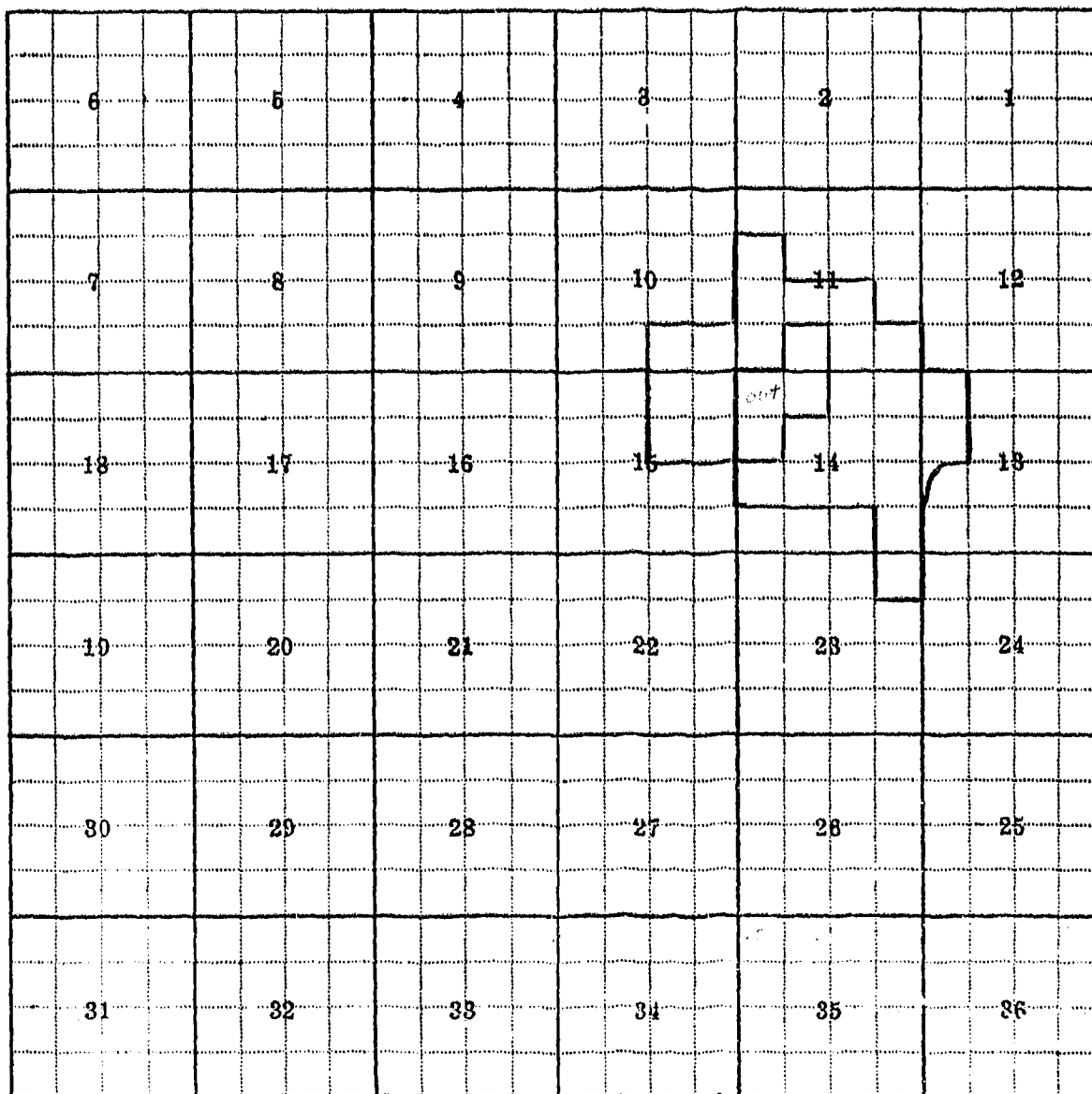
Adequate Supply: Yes..... No..... Explain.....
Remarks.....W. A. Niemi, Weast Irrigation Ditch, Inc. 400 Shares.* This water is diverted to Butcher Creek from West Red Lodge Creek on Forest Service Land. No pictures to cover.

River Basin _____

Also in: Plat No. Twp. Rge.	Plat No. Twp. Rge.	Plat No. Twp. Rge.
Plat No. Twp. Rge.	Plat No. Twp. Rge.	Plat No. Twp. Rge.

Information From:

Mr. Niemi



Land Ownership.....
.....
.....

Information From:
Mr. Ostrum

Land Ownership.....

County.....Carbon.....

By.....Larry.....

Legal Land Owner.....Metcalf Robinson, % Alva George

Operator.....Alva George,....Buying..

Water is delivered by:— 1. Private System;

T 65 R 18E Plat No. 24

Photo No. 2CC-33.....

Address.....

Address:.....

Water is delivered by:— 1. Private System; 2. Ditch Company; 3. State Project; 4. Federal Project; 5. Irrigation District

[illegible]

NOTE: R—Denotes Regular Irrigation. F—Flood Irrigation.

Adequate Supply: Yes..... No..... Explain.

Remarks

* See Alva George Form for water.

River Basin.

Also in: Plat No.....	Twp.....	Rge.....	Plat No.....	Twp.....	Rge.....	Plat No.....	Twp.....	Rge.....
Plat No.....	Twp.....	Rge.....	Plat No.....	Twp.....	Rge.....	Plat No.....	Twp.....	Rge.....

Information From:

Mr. George

Land Ownership.....

County.....Carbon.....

Farm Checked: Date.....5-14-65.....

By Larry & Hans

Legal Land Owner..... Robert F. & Anne M. Stovall

Address.....Luther

Operator.....Same.

Address.

Water is delivered by:— (1) Private System;

(2) Ditch Company;

3. State Project;

4. Federal Project:

5. Irrigation District

[illegible]

NOTE: R—Denotes Regular Irrigation. F—Flood Irrigation.

Adequate Supply: Yes..... No..... Explain.....

Remarks.

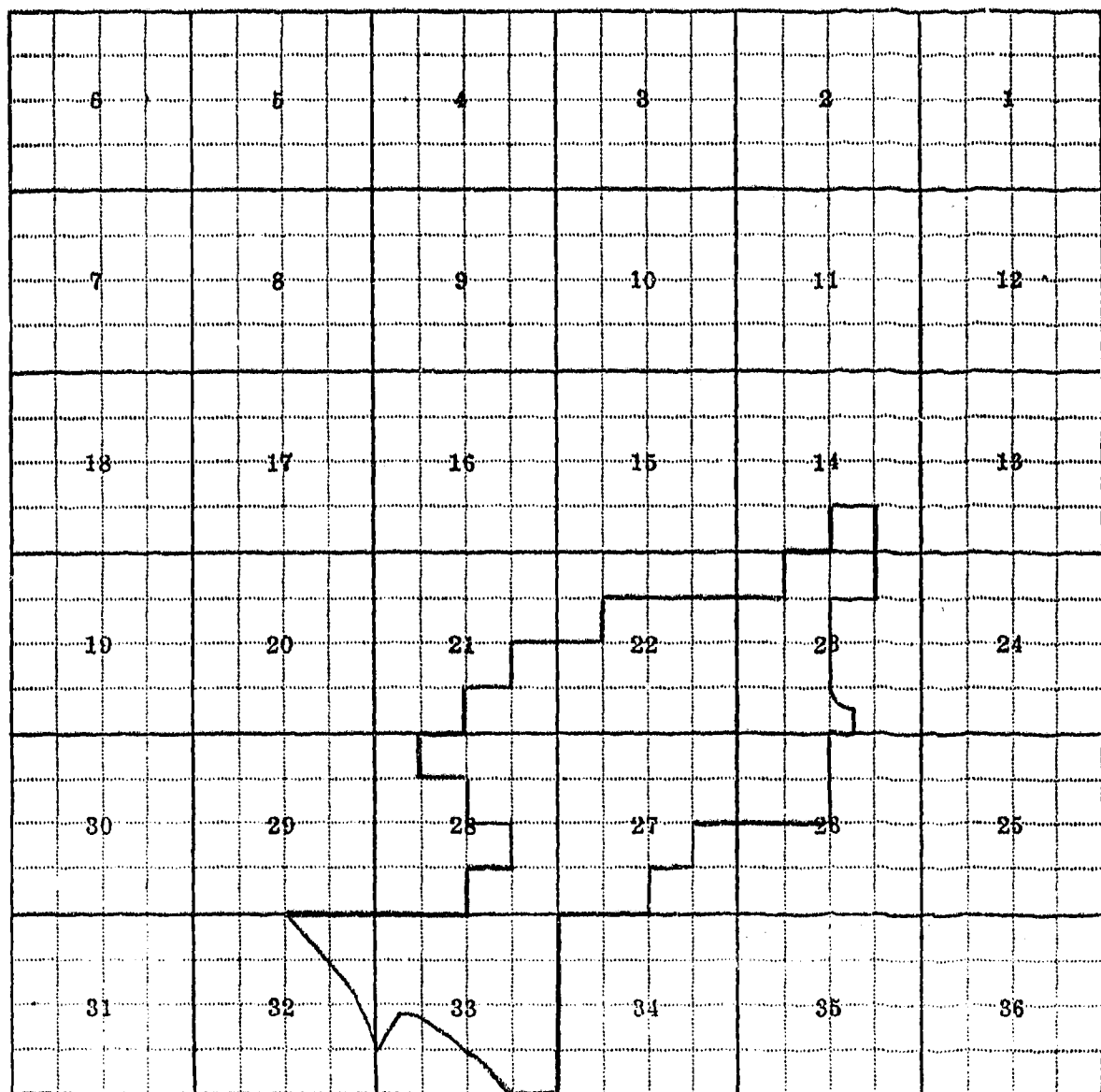
Robert Stovall, Weast Irrigation Ditch Inc. 100 Shares.

..River Basin

Also in: Plat No.	Twp.	Rge.	Plat No.	Twp.	Rge.	Plat No.	Twp.	Rge.
Plat No.	Twp.	Rge.	Plat No.	Twp.	Rge.	Plat No.	Twp.	Rge.

Information From:

Mr. Stovall



Land Ownership.....
.....
.....

County.....Carbon

Farm Checked: Date 5-12-65.....

By.....Larry.....

STATE OF MONTANA
WATER CONSERVATION BOARD
Water Resources Survey

T 6S R 18E Plat No. 24

Photo No. 2CC-37 & 4CC-204

Legal Land Owner..... John A. Unland..... Address..... Luther.....

Operator.....	Same	Address.....
---------------	------	--------------

Water is delivered by:— 1. Private System; 2. Ditch Company; 3. State Project; 4. Federal Project; 5. Irrigation District

[illegible]

NOTE: R—Denotes Regular Irrigation. F—Flood Irrigation.

Adequate Supply: Yes..... No..... Explain.....

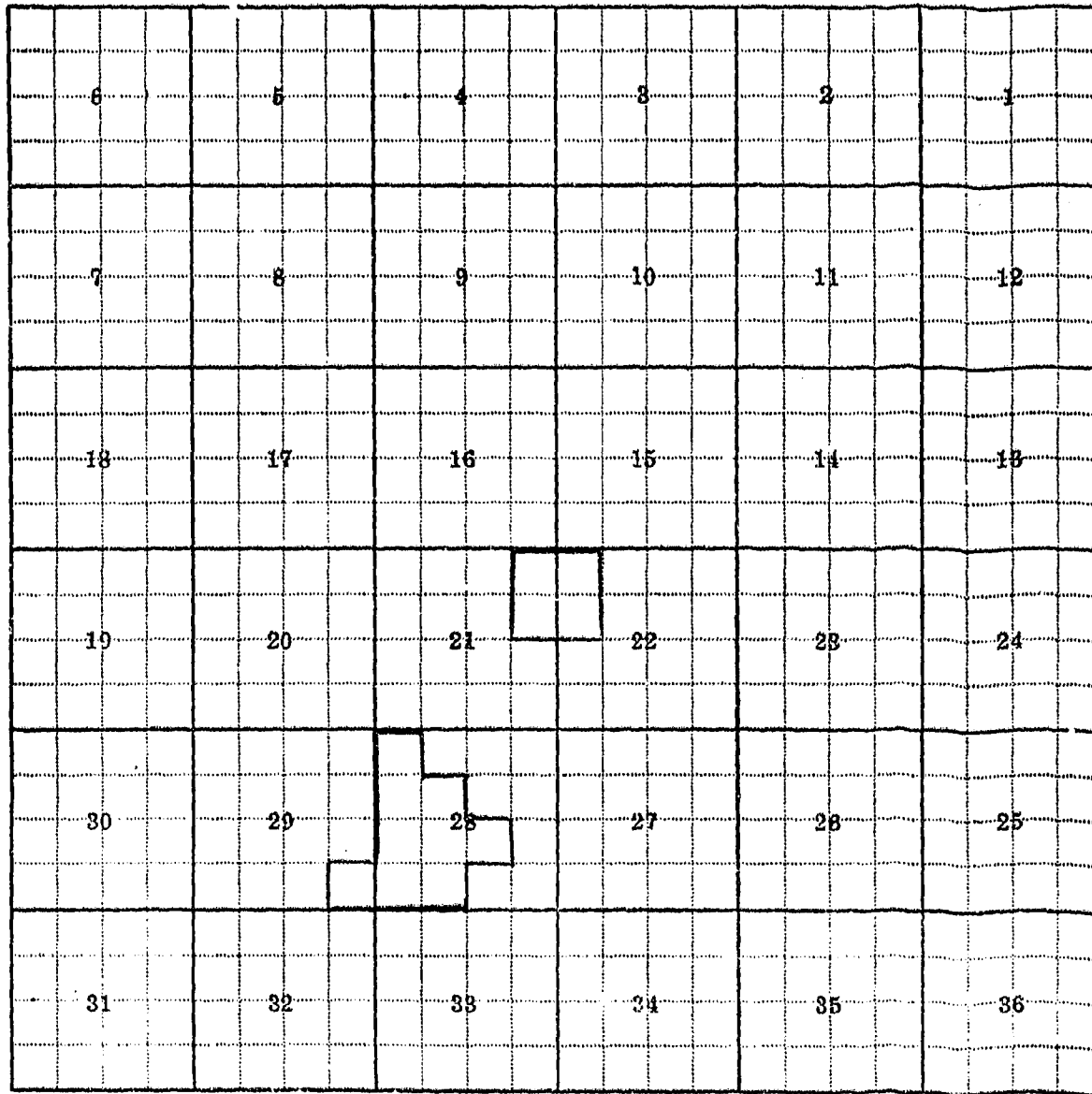
Remarks.....

River Basin.....

Also in: Plat No.....	Twp.....	Rge.....	Plat No.....	Twp.....	Rge.....	Plat No.....	Twp.....	Rge.....
Plat No.....	Twp.....	Rge.....	Plat No.....	Twp.....	Rge.....	Plat No.....	Twp.....	Rge.....

Information From:

.....Mr. Umland.....



Land Ownership

Mr. Ballard

6	5	4	3	2	1
7	8	9	10	11	12
13	14	15	16	17	18
19	20	21	22	23	24
25	26	27	28	29	30
31	32	33	34	35	36

Land Ownership.....

.....

.....

F-1-A

County CarbonFarm Checked: Date 6-15-65By Larry

STATE OF MONTANA
WATER CONSERVATION BOARD
Water Resources Survey

T 6S R 19E Plat No. 25Photo No. 2CC-81Legal Land Owner Henry A. Boggio & Wilma Boggio Address Red LodgeOperator Same Address _____

Water is delivered by:— 1. Private System; 2. Ditch Company; 3. State Project; 4. Federal Project; 5. Irrigation District

App. No. Decree No.	NAME OF APPROPRIATOR TO WHOM DECREED	NAME OF STREAM	Date App. Date Priority	Miner's Inches	In Use	NAME OF DITCH (Water Delivered By)	No.	R/F	Present Irr. Acres	Irrigable Acres
D-83	Tony Early	Red Lodge Creek	7-1-93	50	Yes	Boggio Ditch				
			7-1-95	40		into Rosebud Water Inc. Ditch used to Supp. Weast Water				
See Co.	Weast Irr. Ditch Co., Inc.	East Rosebud Creek		100	Yes	Boggio Ditch out of Rosebud Waters Inc. Ditch	182	R	116	

NOTE: R—Denotes Regular Irrigation. F—Flood Irrigation.

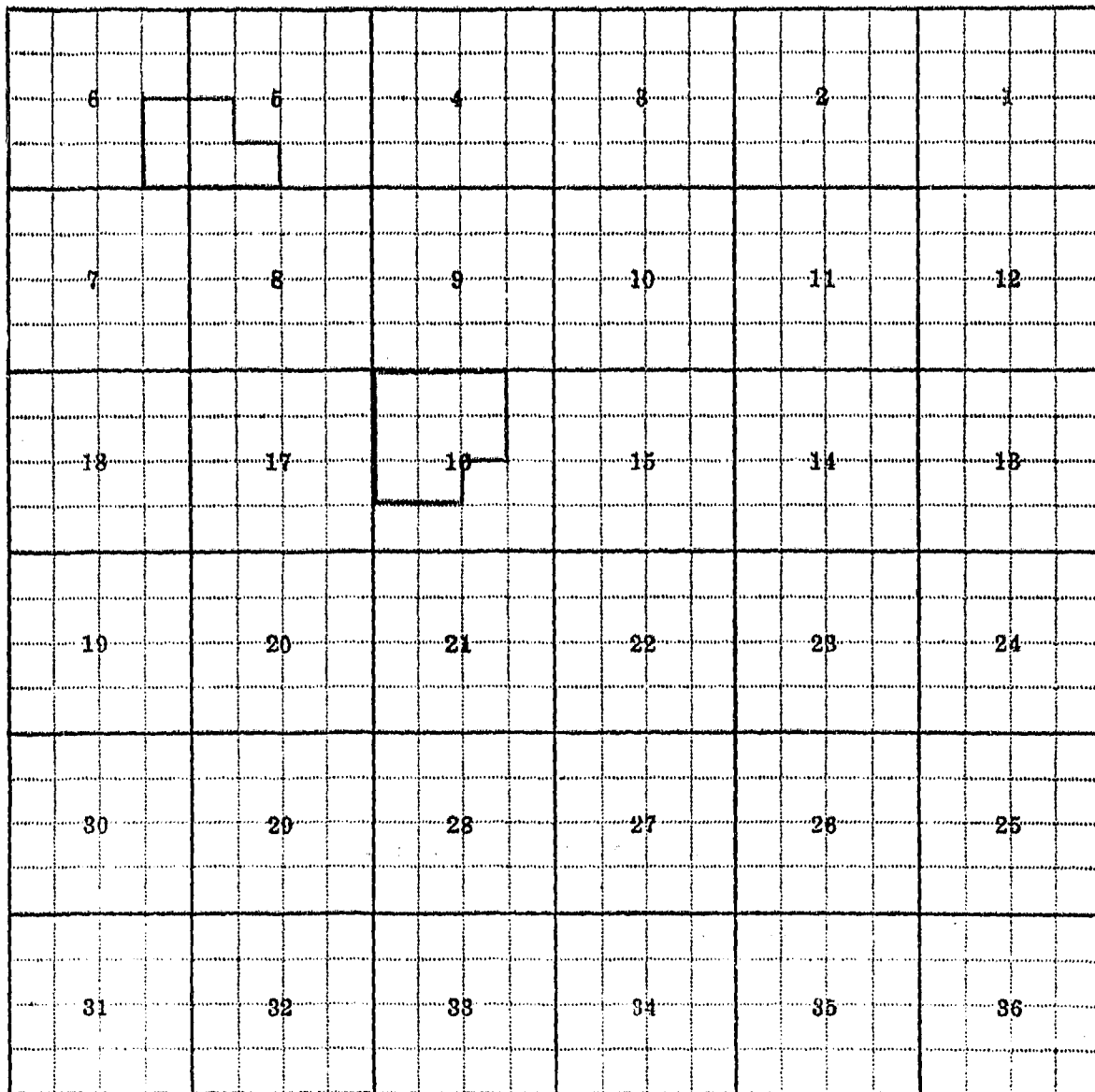
Adequate Supply: Yes _____ No _____ Explain Member Rosebud Waters, Inc.Remarks H. A. Boggio, Weast Irrigation Ditch Co., Inc. 100 Shares.

River Basin _____

Also in: Plat No. _____ Twp. _____ Rge. _____	Plat No. _____ Twp. _____ Rge. _____	Plat No. _____ Twp. _____ Rge. _____
Plat No. _____ Twp. _____ Rge. _____	Plat No. _____ Twp. _____ Rge. _____	Plat No. _____ Twp. _____ Rge. _____

Information From:

Mr. Boggio



Land Ownership.....
.....
.....

County.....Carbon.....

Farm Checked: Date.....5-25-65.....

By.....Larry.....

STATE OF MONTANA
WATER CONSERVATION BOARD
Water Resources Survey

T...65.....R.194..... Plat No..95.....

Photo No. 2CC-45, & 46

Legal Land Owner.....James & Norma Boggio.....Address.....Luther.....

Operator..... Same..... Address.....

Water is delivered by:— 1. Private System; 2. Ditch Company; 3. State Project; 4. Federal Project; 5. Irrigation District

[illegible]

NOTE: R—Denotes Regular Irrigation. F—Flood Irrigation.

Adequate Supply: Yes..... No..... Explain

Remarks

James Boggio,	Weast Irrigation Ditch Inc.	100 Shares.
---------------	-----------------------------	-------------

...River Basin.

Also in: Plat No. 24 Twp. 6S Rge. 18E	Plat No. Twp. Rge.	Plat No. Twp. Rge.
Plat No. Twp. Rge.	Plat No. Twp. Rge.	Plat No. Twp. Rge.

Information From:

.....Mr. Boggio.....

6		5		4		3		2		1
7		8		9		10		11		12
13		17		16		15		14		13
19		20		21		22		23		24
30		29		28		27		26		25
31		32		33		34		35		36

Land Ownership

County.....Carbon.....

Farm Checked: Date...5-26-65.....

By.....Larry.....

STATE OF MONTANA
WATER CONSERVATION BOARD
Water Resources Survey

T. 6S.....R. 19E..... Plat No. 25.....

Photo No. 2CC-48, 49, & 51.....

Legal Land Owner.....Louis E. Boggio.

Address.....Luther

Operator.....Same

Address.

Water is delivered by:— 1. Private System;

(2.) Ditch Company;

3. State Project;

4. Federal Project;

5. Irrigation District

[illegible]

NOTE: R—Denotes Regular Irrigation. F—Flood Irrigation.

Adequate Supply: Yes..... No..... Explain.

Remarks.

Louis Boggio, Weast Irrigation Ditch Inc. 100 Shares.

River Basin

Also in: Plat No. 24 Twp 6S Rge 18E	Plat No. Twp Rge	Plat No. Twp Rge
Plat No. Twp Rge	Plat No. Twp Rge	Plat No. Twp Rge

Information From:

Mr. Boggio

5	6	4	3	2	1
7	8	9	10	11	12
13	17	16	15	14	13
19	20	21	22	23	24
30	29	28	27	26	25
31	32	33	34	35	36

Land Ownership.....

.....

.....

F-1-A

County.....Carbon.....

Farm Checked: Date.....5-26-65.....

By.....Larry.....

Legal Land Owner.....Richard P. & Retha V. Boggio.....

Operator.....Same.....

Water is delivered by:— 1. Private System;

2. Ditch Company;

3. State Project;

4. Federal Project;

5. Irrigation District

STATE OF MONTANA
WATER CONSERVATION BOARD
Water Resources Survey

T. 6S. R. 19E. Plat No. 25

Photo No. 4CC-56, & 58

Address.....Red Lodge.....

Address.....

App. No. Decree No.	NAME OF APPROPRIATOR TO WHOM DECREED	NAME OF STREAM	Date App. Date Priority	Miner's Inches	In Use	NAME OF DITCH (Water Delivered By)	No.	R/F	Present Irr. Acres	Irrigable Acres
D-126	U. S. Jackson	Red Lodge Creek	6-20-98	100	Yes	Boggio Ditch	182	R	97	
See Co.	Weast Irr. Ditch Co., Inc.	East Rosebud Creek		200	100	which takes mingled waters out of Red Lodge Creek (See Remarks)				
D-129	A. N. Whittington	Red Lodge Creek	6-20-98	140	Yes	in T. 6S, R. 20E				
A-396	May Bros., et al	Hogan Creek & Tribs	6-9-19	150	Stock					

NOTE: R—Denotes Regular Irrigation. F—Flood Irrigation.

Adequate Supply: Yes..... No..... Explain.....

Remarks.....Member of Rosebud Waters Inc.....

R. P. Boggio, Weast Irrigation Ditch Co., Inc. 200 Shares.

100 for this land

100 May for May place he is buying in T. 6S, R. 20E

The Rosebud Waters inc. Ditch is an extention ditch from the Weast Ditch which takes water to Red Lodge Creek for this & other lands.

River Basin.....

Also in: Plat No. 26 Twp. 6S Rge 20E
Plat No. Twp. RgePlat No. Twp. Rge
Plat No. Twp. RgePlat No. Twp. Rge
Plat No. Twp. Rge

Information From:

Mr. Boggio

	6		5		4		3		2		1
	7		8		9		10		11		12
	13		14		15		16		17		18
	19		20		21		22		23		24
	25		26		27		28		29		30
	31		32		33		34		35		36

Land Ownership

F-1-A

County CarbonFarm Checked: Date 5-26-65By LarryLegal Land Owner Elma V. BowlenOperator Richard P. Boggio, RentingWater is delivered by:— (1) Private System;

STATE OF MONTANA
WATER CONSERVATION BOARD
Water Resources Survey

T. 6S R. 19E Plat No. 25Photo No. 4CC-56Address Red Lodge

Address

3. State Project;

4. Federal Project;

5. Irrigation District

App. No. Decree No.	NAME OF APPROPRIATOR TO WHOM DECREED	NAME OF STREAM	Date App. Date Priority	Miner's Inches	In Use	NAME OF DITCH (Water Delivered By)	No.	R/F	Present Irr. Acres	Irrigable Acres
D-110	Mary Higbie	Red Lodge Creek	6-10-96	100	Yes	Boggio Ditches &	182	R	96	
						Bowlen Ditches out of				
See Co.	Weast Irr. Ditch Inc.	East Rosebud Creek		100		Bowlen-Heare Ditch which				
						takes mingled waters				
						from Red Lodge Creek				
						(See Remarks)				
See Co.	Matson Ditch Co.	Rock Creek	4-20-02	130	No					
		(West Fork)	8-10-02	560	250 Shares	Matson Ditch	2	R	0	

NOTE: R—Denotes Regular Irrigation. F—Flood Irrigation.

Adequate Supply: Yes..... No..... Explain.....

Remarks..... Member of Rosebud Waters Inc.

Mrs. C. C. Bowland, Weast Irrigation Ditch Inc., 100 Shares.

The Rosebud Water Inc. Ditch is an extention Ditch from the Weast Ditch Which takes water to Red Lodge Creek for use on this & other lands.

River Basin.....

Also in: Plat No..... Twp..... Rge.....	Plat No..... Twp..... Rge.....	Plat No..... Twp..... Rge.....
Plat No..... Twp..... Rge.....	Plat No..... Twp..... Rge.....	Plat No..... Twp..... Rge.....

Information From:

Mr. Richard Boggio

6	5	4	3	2	1
7	8	9	10	11	12
13	14	15	16	17	18
19	20	21	22	23	24
25	26	27	28	29	30
31	32	33	34	35	36

Land Ownership.....

.....

.....

County.....Carbon.....

Farm Checked: Date.....6-10-65.....

By Larry

STATE OF MONTANA
WATER CONSERVATION BOARD
Water Resources Survey

T. 6S.....R. 19E..... Plat No. 25.....

Photo No. 2CC-79, & 80

Legal Land Owner.....Bertha Bunn, S/ Bertha Rehard.....Address.....Luther

Operator..... Same Address.....

Water is delivered by:— 1. Private System; 2. Ditch Company; 3. State Project; 4. Federal Project; 5. Irrigation District

[illegible]

NOTE: R—Denotes Regular Irrigation. F—Flood Irrigation.

Adequate Supply: Yes..... No..... Explain.....
Remarks.....

Ralph Rehard.	Weast Irrigation Ditch Co., Inc.	100 Shares	"B"
---------------	----------------------------------	------------	-----

Mr. Rehard works for a construction company. His kids do the irrigating. The ditches are in poor shape. When water is low he only gets Weast water so I show it all that way. He use to irrigate where I show potential but Mr. Burleson wont let him use the ditch any more.

...River Basin.

Also in: Plat No.....	Twp.....	Rge.....	Plat No.....	Twp.....	Rge.....	Plat No.....	Twp.....	Rge.....
Plat No.....	Twp.....	Rge.....	Plat No.....	Twp.....	Rge.....	Plat No.....	Twp.....	Rge.....

Information From:

Mrs. Rehard

A 6x6 grid with numbers 1-36. The numbers are arranged in a 6x6 grid, with the top row containing 6, 5, 4, 3, 2, 1 and the bottom row containing 31, 32, 33, 34, 35, 36. A 3x3 sub-grid is highlighted in the center, with its top-left cell containing the number 19. The sub-grid is defined by the intersection of the 3rd and 4th rows and the 2nd, 3rd, and 4th columns.

Land Ownership.....

F-1-A

County..... Carbon.....

Farm Checked: Date..... 6-9-65.....

By..... Larry.....

Legal Land Owner..... Vernie E. Burleson.....

Address..... Luther.....

Operator..... Omar Idso.....

Address.....

Water is delivered by:— (1) Private System;

2. Ditch Company;

3. State Project;

4. Federal Project;

5. Irrigation District

App. No. Decree No.	NAME OF APPROPRIATOR TO WHOM DECREED	NAME OF STREAM	Date App. Date Priority	Miner's Inches	In Use	NAME OF DITCH (Water Delivered By)	No.	R/F	Present Irr. Acres	Irrigable Acres
D-101	John Hash	Spring Creek	5-1-95	25	Yes	To Sup. Red Lodge Water				
		Red Lodge Creek	6-25-00	120	Yes	Burleson Ditch	1	R	47	
D-124	William Breck	Red Lodge Creek	6-15-98	120						
See Co.	Weast Irr. Ditch Co. Inc.	East Rosebud Cr.		100		To supplement Red Lodge				
						This water is taken out of Red Lodge Cr. in the Burleson Ditch. He is not a member of the Rosebud Waters Inc. so I show it all as private.				

NOTE: R—Denotes Regular Irrigation. F—Flood Irrigation.

Adequate Supply: Yes..... No..... Explain.....

Remarks.....

Omar & Verne Idso, Weast Irrigation Ditch Inc. 100 Shares "B"

River Basin.....

Also in: Plat No..... Twp..... Rge.....	Plat No..... Twp..... Rge.....	Plat No..... Twp..... Rge.....
Plat No..... Twp..... Rge.....	Plat No..... Twp..... Rge.....	Plat No..... Twp..... Rge.....

Information From:

Mr. Idso

County.....Carbon.....

Farm Checked: Date 5-18-65

By.....Larry.....

STATE OF MONTANA
WATER CONSERVATION BOARD
Water Resources Survey

T...6S...R...12E... Plat No...25...

Photo No. 2CC-48.....

Legal Land Owner. Eda D. Burnett Address. Luther, Montana

Operator.....J. H. Burnett.....Address.....Luther, Montana.....

Water is delivered by:— 1. Private System; 2. Ditch Company; 3. State Project; 4. Federal Project; 5. Irrigation District

[illegible]

NOTE: R—Denotes Regular Irrigation. F—Flood Irrigation

Adequate Supply: Yes..... No..... Explain.....
Remarks.....

* See J. H. Burnett form for water.

...River Basin.

Also in: Plat No.....	Twp.....	Rge.....	Plat No.....	Twp.....	Rge.....	Plat No.....	Twp.....	Rge.....
Plat No.....	Twp.....	Rge.....	Plat No.....	Twp.....	Rge.....	Plat No.....	Twp.....	Rge.....

Information From:

....Mr...Burnett.....

6	6	4	8	2	1
7	8	9	10	11	12
13	17	16	15	14	13
19	20	21	22	23	24
30	29	28	27	26	25
31	32	33	34	35	36

Land Ownership _____

Information From:
Mr. Burnett

County.....Carbon.....

Farm Checked: Date...6-16-65.....

By.....Larry.....

Legal Land Owner.....Irvin Burns.....

Operator.....Same.....

Water is delivered by:— 1. Private System;

STATE OF MONTANA
WATER CONSERVATION BOARD
Water Resources Survey

T. 6S.....R. 19E..... Plat No. 25.....

Photo No. 2CC-122

Address..... Red Lodge

Address.....

2. Ditch Company;

3. State Project;

4. Federal Project;

5. Irrigation District

[illegible]

NOTE: R—Denotes Regular Irrigation. F—Flood Irrigation.

Adequate Supply: Yes..... No..... Explain.....
Remarks..... Member Rosebud Waters Inc.....

Irwin Burns, Weast Irrigation Ditch Inc.	100 Shares.
--	-------------

...River Basin.

Also in: Plat No. 26..... Twp. 6S..... Rge. 20E.	Plat No..... Twp..... Rge.....	Plat No..... Twp..... Rge.....
Plat No..... Twp..... Rge.....	Plat No..... Twp..... Rge.....	Plat No..... Twp..... Rge.....

Information From:

Mr. Burns

	6		5		4		3		2		1
	7		8		9		10		11		12
	13		17		16		15		14		13
	19		20		21		22		23		24
	30		29		28		27		26		25
	31		32		33		34		35		36

Land Ownership

County.....Carbon.....

Farm Checked: Date.....6-3-65.....

By.....Larry.....

STATE OF MONTANA
WATER CONSERVATION BOARD
Water Resources Survey

T...65.....R...19E... Plat No..25.....

Photo No. 2CC-78, & 79.....

Legal Land Owner..... Joseph C. & Eltonnie Cash..... Address..... Luther.....

Operator.....	Same	Address.....
---------------	------	--------------

Water is delivered by:— 1. Private System; 2. Ditch Company; 3. State Project; 4. Federal Project; 5. Irrigation District

[illegible]

NOTE: R—Denotes Regular Irrigation. F—Flood Irrigation.

Adequate Supply: Yes..... No..... Explain.....
Remarks.....

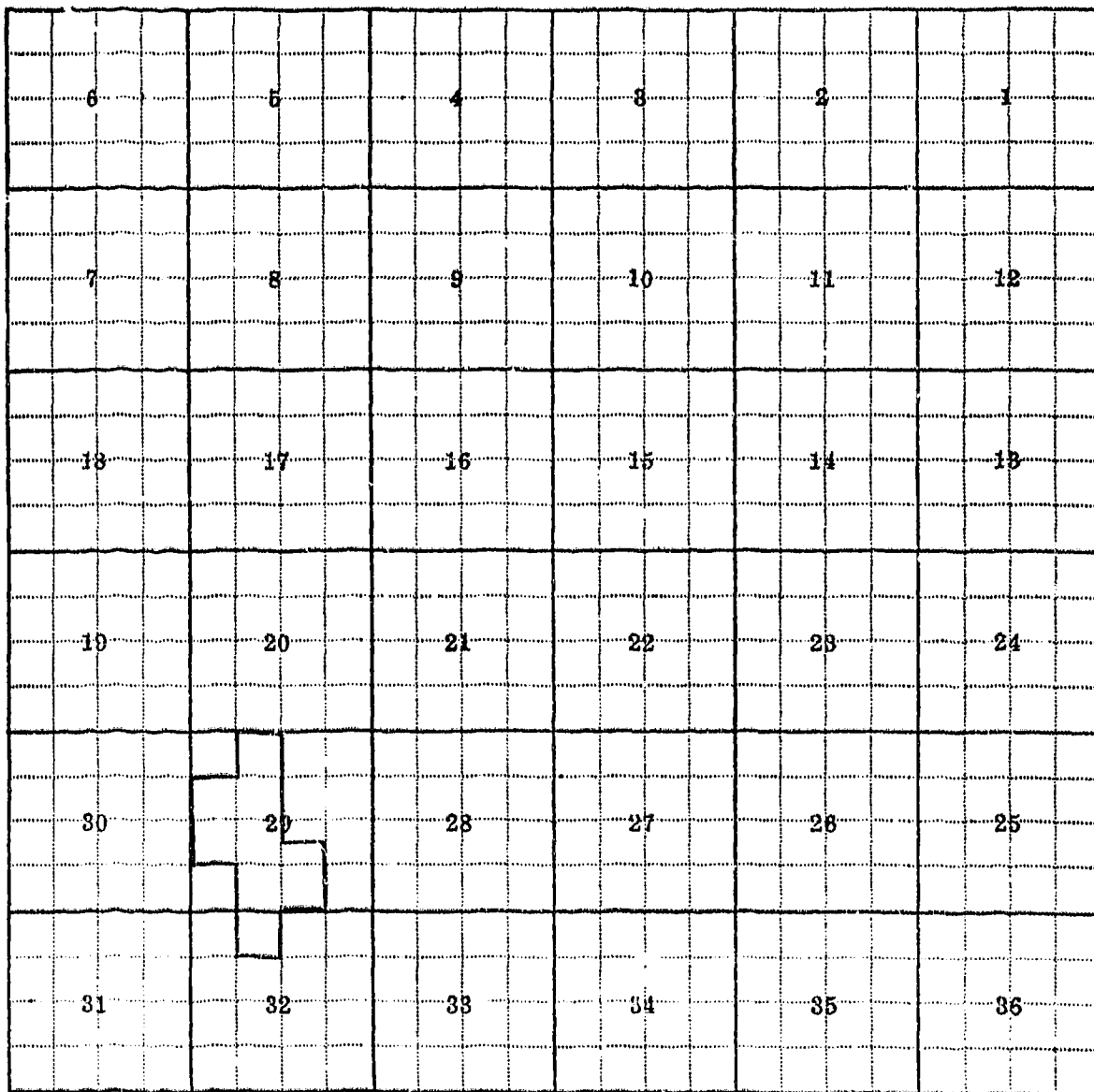
[illegible]

...River Basin.

Also in: Plat No. Twp. Rge.	Plat No. Twp. Rge.	Plat No. Twp. Rge.
Plat No. Twp. Rge.	Plat No. Twp. Rge.	Plat No. Twp. Rge.

Information From:

Mr. Cash



Land Ownership.....
.....
.....

County.....Carbon.....

Farm Checked: Date.....6-15-65.....

By.....Larry.....

Legal Land Owner.....F. J. Cole.

Operator.....Same

Water is delivered by:— 1. Private System;

STATE OF MONTANA
WATER CONSERVATION BOARD
Water Resources Survey

T...6S.....R...19E... Plat No..25.....

Photo No. 4CC-56.....

Address.....Red Lodge.

Address.

2. Ditch Company;

3. State Project;

4. Federal Project;

5. Irrigation District

[illegible]

NOTE: R—Denotes Regular Irrigation. F—Flood Irrigation.

Adequate Supply: Yes..... No..... Explain.

Remarks.

...River Basin.

Also in: Plat No.	Twp.	Rge.	Plat No.	Twp.	Rge.	Plat No.	Twp.	Rge.
Plat No.	Twp.	Rge.	Plat No.	Twp.	Rge.	Plat No.	Twp.	Rge.

Information From:

Mr. Cole