

Land Ownership

County.....Carbor.....

Farm Checked: Date 6-8-65

By..... Larry.....

Legal Land Owner.....Lloyd Cowger

Operator..... Same

Water is delivered by:-- 1. Private System;

STATE OF MONTANA
WATER CONSERVATION BOARD
Water Resources Survey

T. 6S.....R. 19E..... Plat No. 25.....

Photo No. 2CC-118, & 4CC-54

Address.....

Address.....Red Lodge.....

3. State Project; 4. Federal Project; 5. Irrigation District

[illegible]

NOTE: R—Denotes Regular Irrigation. F—Flood Irrigation.

Adequate Supply: Yes..... No..... Explain.....

Remarks

River Basin.....

Also in: Plat No.	Twp.	Rge.	Plat No.	Twp.	Rge.	Plat No.	Twp.	Rge.
Plat No.	Twp.	Rge.	Plat No.	Twp.	Rge.	Plat No.	Twp.	Rge.

Information From:

.....Mr. Cowger.....

6	5	4	3	2	1
7	8	9	10	11	12
13	17	16	15	14	13
19	20	21	22	23	24
29	29	28	27	26	25
31	32	33	34	35	36

Land Ownership

County.....Carbon.....

Farm Checked: Date 6-8-65

By.....Larry.....

Legal Land Owner.....Lloyd N...Cowger

Operator.....Same

Water is delivered by:— 1. Private System;

STATE OF MONTANA
WATER CONSERVATION BOARD
Water Resources Survey

T....6S...R...19E... Plat No..25.....

Photo No. 4CC-54, 8 56

Address.....Red Lodge.

Address.

2. Ditch Company;

3. State Project:

4. Federal Project;

5. Irrigation District

[illegible]

NOTE: R—Denotes Regular Irrigation. F—Flood Irrigation.

Adequate Supply: Yes..... No..... Explain.....

Remarks

...River Basin.

Also in: Plat No. 32... Twp. 7S... Rge. 19E
Plat No. 26... Twp. 6S... Rge. 20E

Plat No.....	wp.....	Rge.....
Plat No.....	Twp.....	Rge.....

Plat No.....	Twp.....	Rge.....
Plat No.....	Twp.....	Rge.....

Information From:

Mr. Cowger

6	5	4	3	2	1
7	8	9	10	11	12
13	14	15	16	17	18
19	20	21	22	23	24
25	26	27	28	29	30
31	32	33	34	35	36

Land Ownership.....

.....

.....

County.....Carbon.....

Farm Checked: Date 6-7-65

By..... Larry.....

STATE OF MONTANA
WATER CONSERVATION BOARD
Water Resources Survey

T. 6S R. 19E Plat No. 25

Photo No. 2CC-81, & 4CC-58

Legal Land Owner.....Norman W. Cowger.....Address.....

Operator..... Same Address..... Red Lodge

Water is delivered by:— 1. Private System; 2. Ditch Company; 3. State Project; 4. Federal Project; 5. Irrigation District

[illegible]

NOTE: R—Denotes Regular Irrigation. F—Flood Irrigation.

Adequate Supply: Yes..... No..... Explain.....
Remarks.....

Norman Cowner, Wease Irrigation Ditch Inc.,	100 Shares
---------------------------------------------	------------

...River Basin.

Also in: Plat No. Twp. Rge.	Plat No. Twp. Rge.	Plat No. Twp. Rge.
Plat No. Twp. Rge.	Plat No. Twp. Rge.	Plat No. Twp. Rge.

Information From:

Mr. Cowger

6	5	4	3	2	1
7	8	9	10	11	12
13	17	16	15	14	13
19	20	21	22	23	24
30	29	28	27	26	25
31	32	33	34	35	36

Land Ownership.....

.....

.....

County.....Carbon.....

Farm Checked: Date... 6-7-65.....

By.....Larry.....

STATE OF MONTANA
WATER CONSERVATION BOARD
Water Resources Survey

T. 6S.....R. 19E..... Plat No. 25.....

Photo No. 2CC-83, 4CC-54, 56,

8 58

Legal Land Owner Vern Cowger Est Address Red Lodge

Operator Norman Cowger Address

Water is delivered by:— (1) Private System; (2) Ditch Company; 3. State Project; 4. Federal Project; 5. Irrigation District

[illegible]

NOTE: R—Denotes Regular Irrigation, F—Flood Irrigation.

Adequate Supply: Yes..... No..... Explain.....
Remarks.....

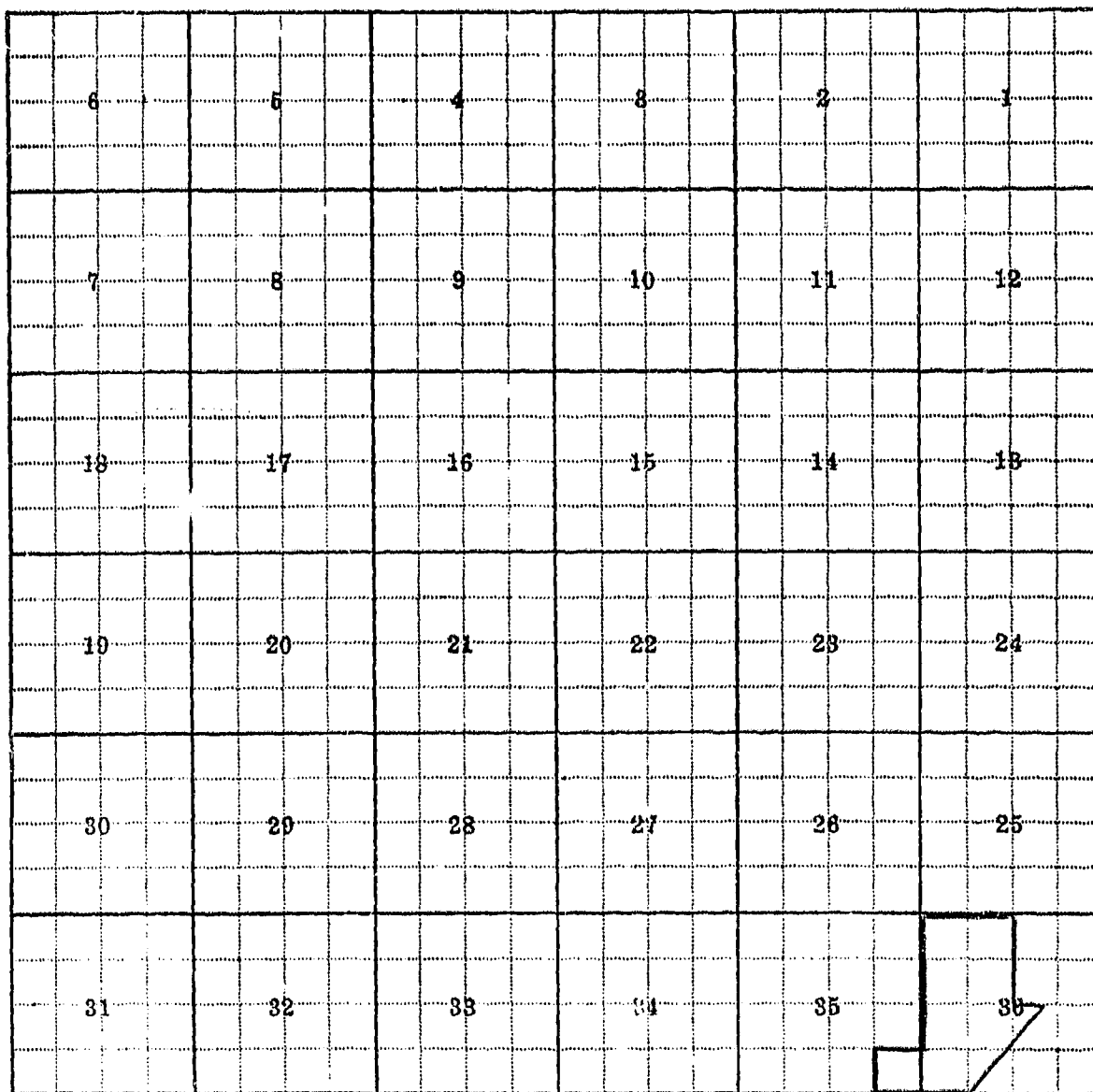
[illegible]

River Basin.

Also in: Plat No. 32 Twp. 7S Rge. 19E	Plat No. Twp. Rge.	Plat No. Twp. Rge.
Plat No. Twp. Rge.	Plat No. Twp. Rge.	Plat No. Twp. Rge.

Information From:

...Mr. Cowger.



Land Ownership.....
.....
.....

County. Carbon.....

Farm Checked: Date 6-9-65

By..... Larry

Legal Land Owner.....Alvin W

Operator.....Same.....

Water is delivered by:— 1. Private System;

STATE OF MONTANA
WATER CONSERVATION BOARD
Water Resources Survey

T. 6S.....R. 19E..... Plat No. 25.....

Photo No. 2CC-79

Address.....luther.....

Address.....

2. Ditch Company;

3. State Project:

4. Federal Project:

5. Irrigation District

[illegible]

NOTE: R—Denotes Regular Irrigation. F—Flood Irrigation.

Adequate Supply: Yes..... No..... Explain.....
Remarks.....

_____ River Basin

...River Basin.

Also in: Plat No. 24	Twp. 6S	Rge. 18E	Plat No.	Twp.	Rge.	Plat No.	Twp.	Rge.
Plat No.	Twp.	Rge.	Plat No.	Twp.	Rge.	Plat No.	Twp.	Rge.

Information From:

Mr. Donahue

6	5	4	3	2	1
7	8	9	10	11	12
13	17	16	15	14	13
19	20	21	22	23	24
30	29	28	27	26	25
31	32	33	34	35	36

Land Ownership.....

.....

.....

County Carbon

Farm Checked: Date.....6-15-65.....

By.....Larry.....

COPIES DESTROYED 1964

T...6S.....R...19E... Plat No..25.....

Photo No.....2CC-81, & 4CC-56.....

Legal Land Owner.....Melvin Durst.....Address.....Red Lodge.....

Operator	Same	Address

Water is delivered by:— 1. Private System; 2. Ditch Company; 3. State Project; 4. Federal Project; 5. Irrigation District

[illegible]

NOTE: R—Denotes Regular Irrigation. F—Flood Irrigation.

Adequate Supply: Yes..... No..... Explain

Remarks.....
Mr. Durst said that he has not irrigated for the last few years but would in a dry year. The land I show as irrigated.

..River Basin..

Also in: Plat No..... Twp..... Rge.....	Plat No..... Twp..... Rge.....	Plat No..... Twp..... Rge.....
Plat No..... Twp..... Rge.....	Plat No..... Twp..... Rge.....	Plat No..... Twp..... Rge.....

Information From:

Mr. Durst

6	5	4	3	2	1
7	8	9	10	11	12
18	17	16	15	14	13
19	20	21	22	23	24
30	29	28	27	26	25
31	32	33	34	35	36

Land Ownership.....

.....

.....

County.....Carbon.....

Farm Checked: Date.....6-3-65.....

By..... Larry.....

Legal Land Owner.....Alvin A. Ellis

Operator..... Same

Water is delivered by:— 1. Private System;

STATE OF MONTANA
WATER CONSERVATION BOARD
Water Resources Survey

T. 6S. R. 19E. Plat No. 25.

Photo No. 4CC-54, 56

Address.....Red Lodge

Address.....

2. Ditch Company;

3. State Project;

4. Federal Project;

5. Irrigation District

[illegible]

NOTE: R—Denotes Regular Irrigation. F—Flood Irrigation.

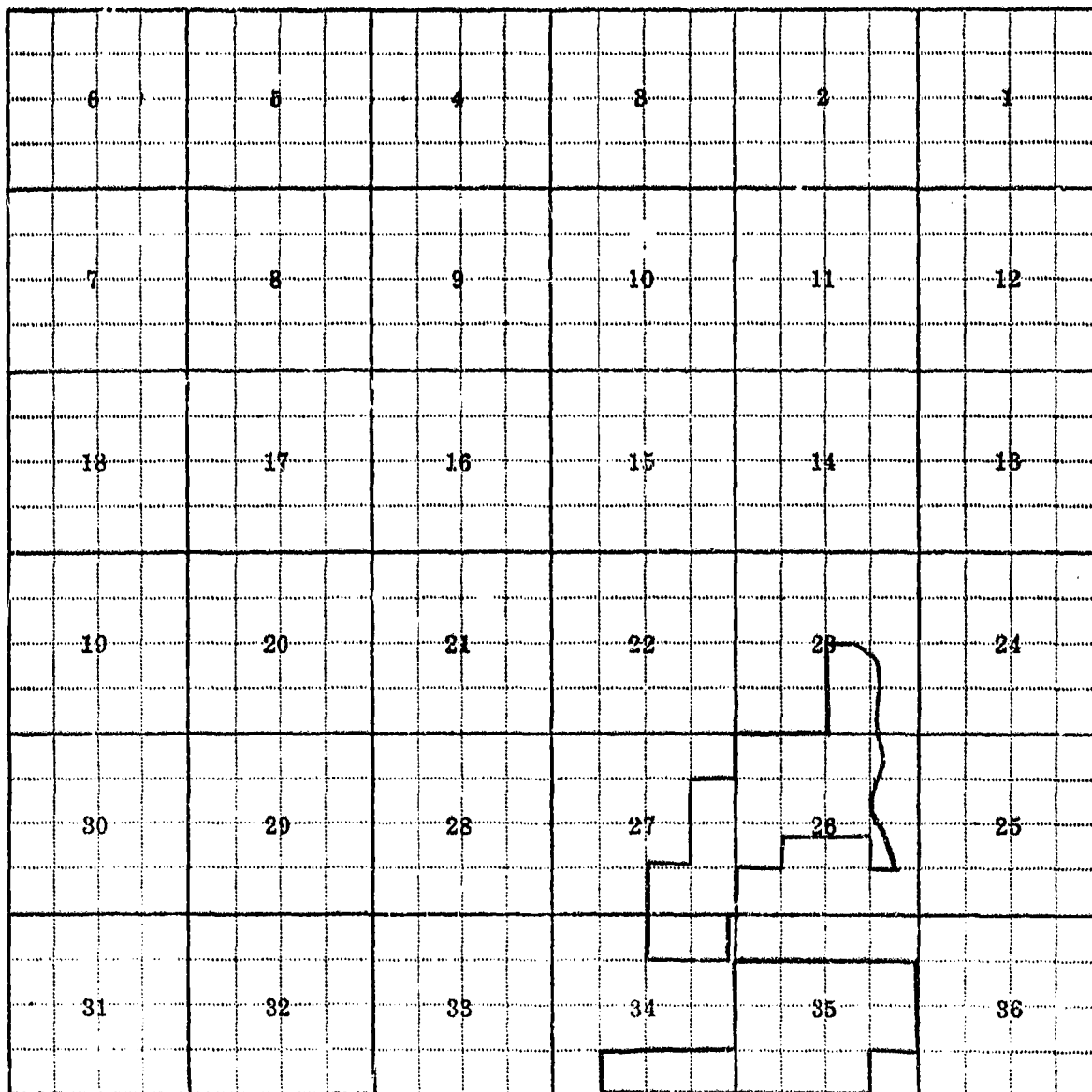
Adequate Supply: Yes..... No..... Explain

Remarks.

...River Basin

Information From:

Mr. Ellis



Land Ownership

County.....Carbon.....

Farm Checked: Date...6-3-65.....

By Larry

Legal Land Owner.....Alvin A. Ellis, Jr.

Operator.....Same

Address.....Red Lodge.

Address.

Water is delivered by:— 1. Private System;

2. Ditch Company;

3. State Project;

4. Federal Project;

5. Irrigation District

[illegible]

NOTE: R—Denotes Regular Irrigation. F—Flood Irrigation.

Adequate Supply: Yes..... No..... Explain.....

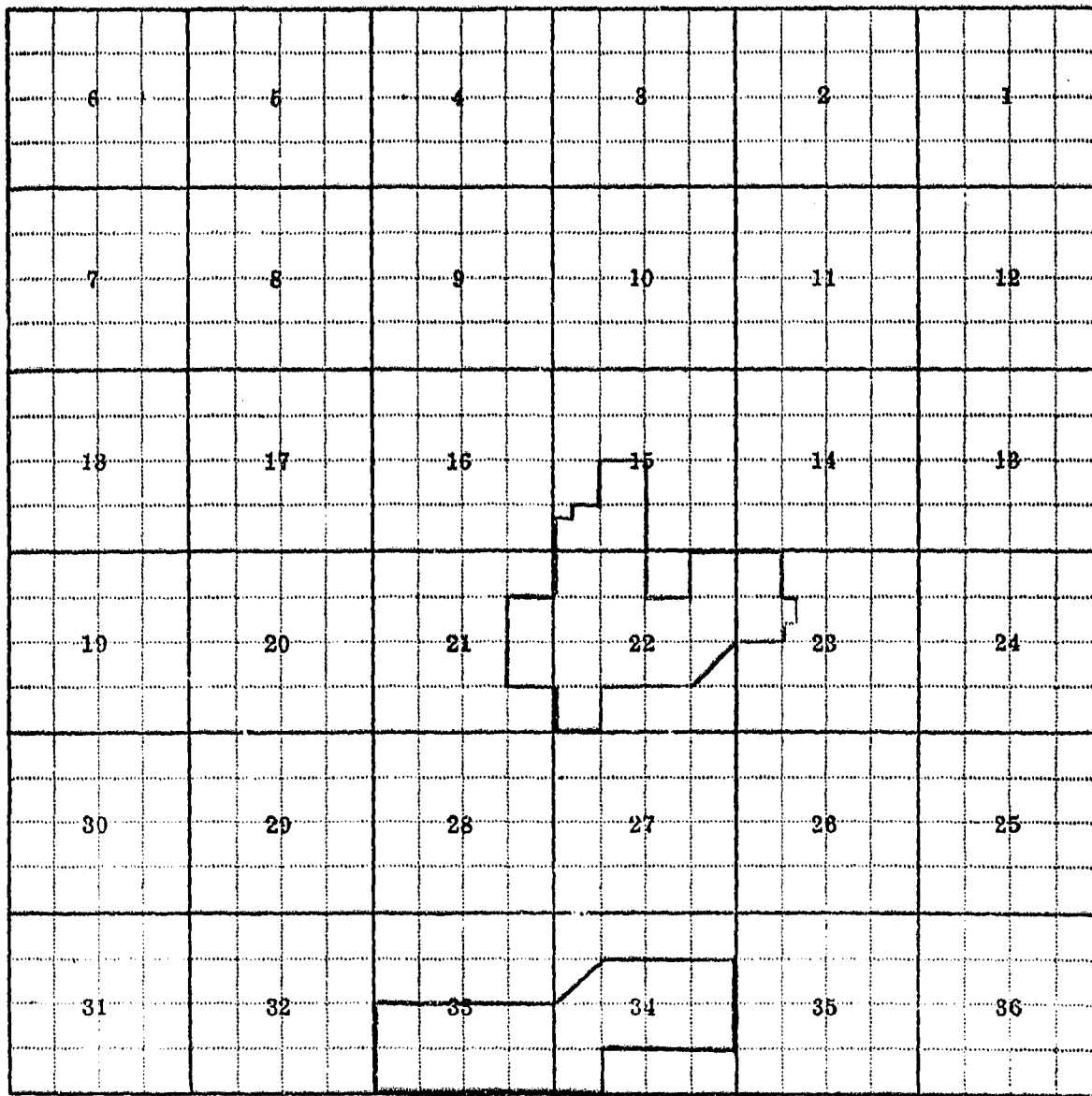
Remarks

...River Basin

Also in: Plat No.....	Twp.....	Rge.....	Plat No.....	Twp.....	Rge.....	Plat No.....	Twp.....	Rge.....
Plat No.....	Twp.....	Rge.....	Plat No.....	Twp.....	Rge.....	Plat No.....	Twp.....	Rge.....

Information From:

Mr. Ellis



Land Ownership.....
.....
.....

County.....Carbon.....

Farm Checked: Date....6-2-65.....

By.....Larry.....

STATE OF MONTANA
WATER CONSERVATION BOARD
Water Resources Survey

T. 6S. R. 19E. Plat No. 25.

Photo No. 4CC-54, & 56

Legal Land Owner.....Perry P. Heare.....Address.....Red Lodge.....

Operator	Same	Address

Water is delivered by:— 1. Private System; 2. Ditch Company; 3. State Project; 4. Federal Project; 5. Irrigation District

[illegible]

NOTE: R—Denotes Regular Irrigation. F—Flood Irrigation.

Adequate Supply: Yes..... No..... Explain.....
Remarks.....

.....River Basin.....

..River Basin

Also in: Plat No.	Twp.	Rge.	Plat No.	Twp.	Rge.	Plat No.	Twp.	Rge.
Plat No.	Twp.	Rge.	Plat No.	Twp.	Rge.	Plat No.	Twp.	Rge.

Information From:

Mr. Heare

6	5	4	3	2	1
7	8	9	10	11	12
13	14	15	16	17	18
19	20	21	22	23	24
25	26	27	28	29	30
31	32	33	34	35	36

Land Ownership.....

.....

.....

County.....Carbon.....

Farm Checked: Date.....5-27-65.....

By.....Larry.....

Legal Land Owner.....Ralph E. Heare

Operator.....Same.

Water is delivered by:— ① Private System;

STATE OF MONTANA
WATER CONSERVATION BOARD
Water Resources Survey

T. 6S. R. 12E. Plat No. 25.

Photo No. 4CC-56.....

Address.....Red Lodge

Address.....

3. State Project; 4. Federal Project; 5. Irrigation District

App. No. Decree No.	NAME OF APPROPRIATOR TO WHOM DECREED	NAME OF STREAM	Date App. Date Priority	Miner's Inches	In Use	NAME OF DITCH (Water Delivered By)	No.	R/F	Present Irr. Acres	Irrigable Acres
D-108	P. E. Dunn	Red Lodge Creek	6-10-96	100	Yes					
D-109	E. W. Finch	Red Lodge Creek	6-10-96	100	Yes	Heare Ditches	182	R	145	
See Co.	Weast Irr. Ditch Co. Inc.	East Rosebud Creek		200	Yes	out of Heare-Bowlen Ditch which takes mingled waters out of Red Lodge Creek. (See Remarks)				
A-24	Etta F. Heare	Barlow Creek	4-24-37	100	Stock					

NOTE: R—Denotes Regular Irrigation. F—Flood Irrigation.

Adequate Supply: Yes..... No..... Explain.....
Remarks..... Member of Rosebud Water Inc.

Ralph Heare, Weast Irrigation Ditch, Inc. 200 Shares.

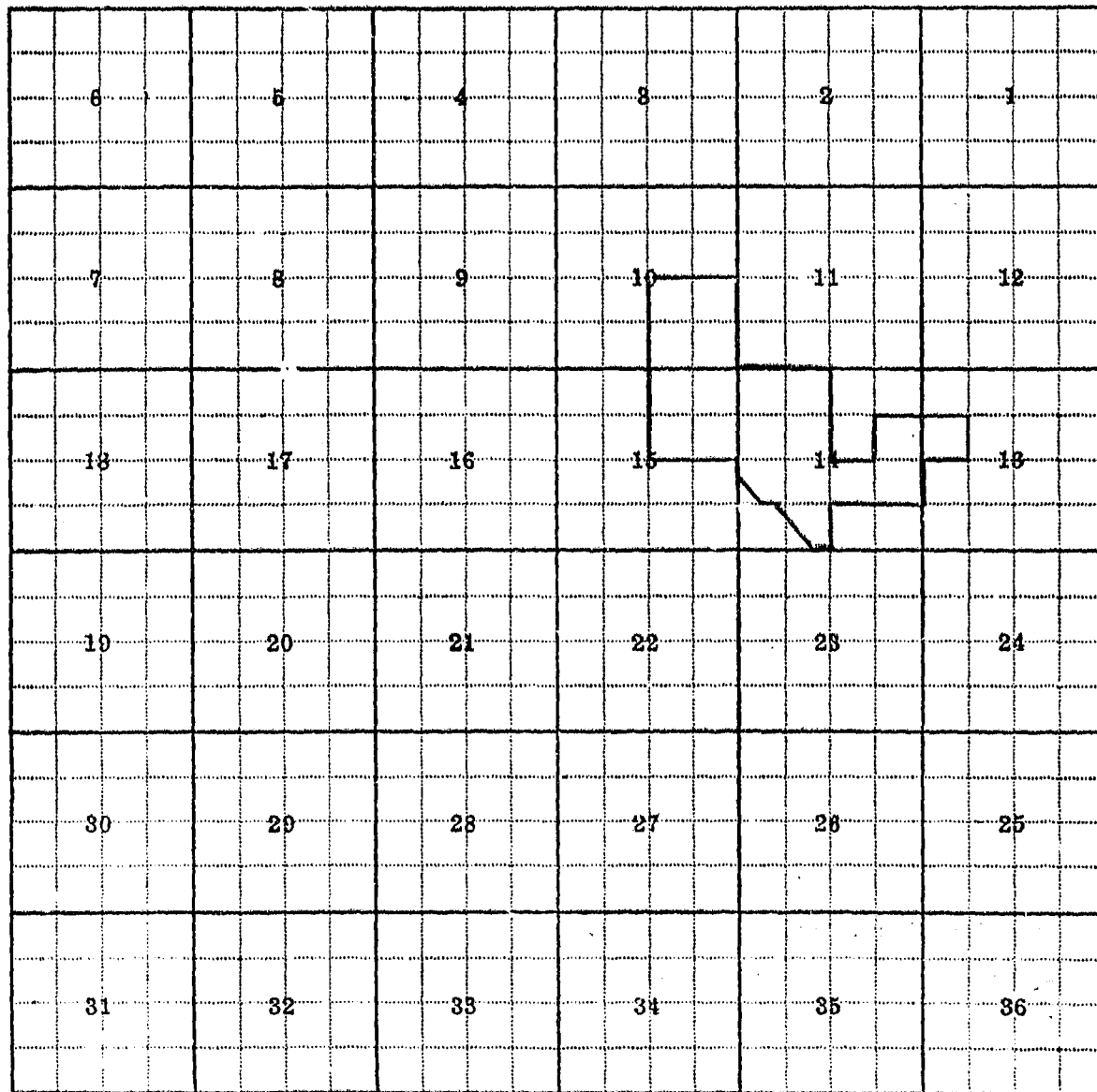
The Rosebud Waters Inc. Ditch is an extension ditch from the Weast Ditch dumps water into Red Lodge Creek for use on this & other lands.

...River Basin

Also in: Plat No..... Twp..... Rge.....	Plat No..... Twp..... Rge.....	Plat No..... Twp..... Rge.....
Plat No..... Twp..... Rge.....	Plat No..... Twp..... Rge.....	Plat No..... Twp..... Rge.....

Information From:

.....Mr. Heare.....



Land Ownership.....
.....
.....

County.....Carbon.....

Farm Checked: Date.....6-21-65.....

By Larry

STATE OF MONTANA
WATER CONSERVATION BOARD
Water Resources Survey

T...6S.....R.19E..... Plat No..25.....

Photo No2CC-83, & 4CC-58

Legal Land Owner.....Harold E. Jones.....Address.....Red Lodge.....

Operator	Same	Address

Water is delivered by:— 1. Private System; (2. Ditch Company; 3. State Project; 4. Federal Project; 5. Irrigation District

[illegible]

NOTE: R—Denotes Regular Irrigation. F—Flood Irrigation.

Adequate Supply: Yes..... No..... Explain.....
Remarks.....

Harold F. Hoines, Weast Irrigation Ditch Co., Inc.	200 Shares.
----------------------------------------------------	-------------

River Basin

Also in: Plat No.....	Twp.....	Rge.....	Plat No.....	Twp.....	Rge.....	Plat No.....	Twp.....	Rge.....
Plat No.....	Twp.....	Rge.....	Plat No.....	Twp.....	Rge.....	Plat No.....	Twp.....	Rge.....

Information From:

Mr. Hoines

County.....Carbon.....

By Bob

Legal Land Owner....Irene L. Hyem

Operator.....Louie J. Hyem

Water is delivered by:— 1. Private System;

CHALLENGE

T 6S R 19E Plat No. 25

Photo No. 2CC-122

Address.....

Address..... Red Lodge.....

3. State Project; 4. Federal Project; 5. Irrigation District

NOTE: R—Denotes Regular Irrigation. F—Flood Irrigation.

Adequate Supply: Yes..... No..... Explain.....
Remarks.....

Louie J. Hyem.	Weast Irrigation Ditch Co.	150 Shares.
----------------	----------------------------	-------------

River Basin.

Also in: Plat No. 26	Twsp. 6S	Rge. 20E	Plat No.	Twsp.	Rge.	Plat No.	Twsp.	Rge.
Plat No.	Twsp.	Rge.	Plat No.	Twsp.	Rge.	Plat No.	Twsp.	Rge.

Information From:

Mr. Hyem

Land Ownership.....

F-1-A

County.....Carbon.....

Farm Checked: Date 6-2-65

By.....Larry.....

STATE OF MONTANA
WATER CONSERVATION BOARD
Water Resources Survey

T. 6S R. 19E Plat No. 25

Photo No. 2CC-46, 78, 80, & 81

Legal Land Owner.....Donald & Madge Kampfe..... Address.....Luther.....

Operator.....Same..... Address.....

Water is delivered by:— 1. Private System; 2. Ditch Company; 3. State Project; 4. Federal Project; 5. Irrigation District

App. No. Decree No.	NAME OF APPROPRIATOR TO WHOM DECREED	NAME OF STREAM	Date App. Date Priority	Miner's Inches	In Use	NAME OF DITCH (Water Delivered By)	No.	R/F	Present Irr. Acres	Irrigable Acres
D-84	Herman Kuni	Red Lodge Creek	7-3-93	125	Yes	Kampfe Ditch out of	1	R	20	
D-118	J. W. Hutton	Red Lodge Creek	7-1-97	140	Yes	Kampfe - Durst Ditch				
Use	Donald Kampfe	Barlow Creek & waste of Rosebud & Red Lodge waters.	3-7-50	All	Yes	Kampfe Dams	1	R	88	
A-862	L. C. Geisdorff	Volney Creek	6-16-04	100	Yes	To supplement his Red Lodge waters.				
See Co.	Weast Irr. Ditch Inc.			650	Yes	Kampfe Ditch which is an extension of the Upper Weast Ditch	2	R	100	
A-485	George I. Hoke	Red Lodge Creek & waste water Conrad Conrad	8-7-08	Waste	Stock					
A-937	Joel R. Hutton	Russell Lake	3-26-06	160	Stock					

NOTE: R—Denotes Regular Irrigation. F—Flood Irrigation.

Adequate Supply: Yes. No. Explain

Remarks.....

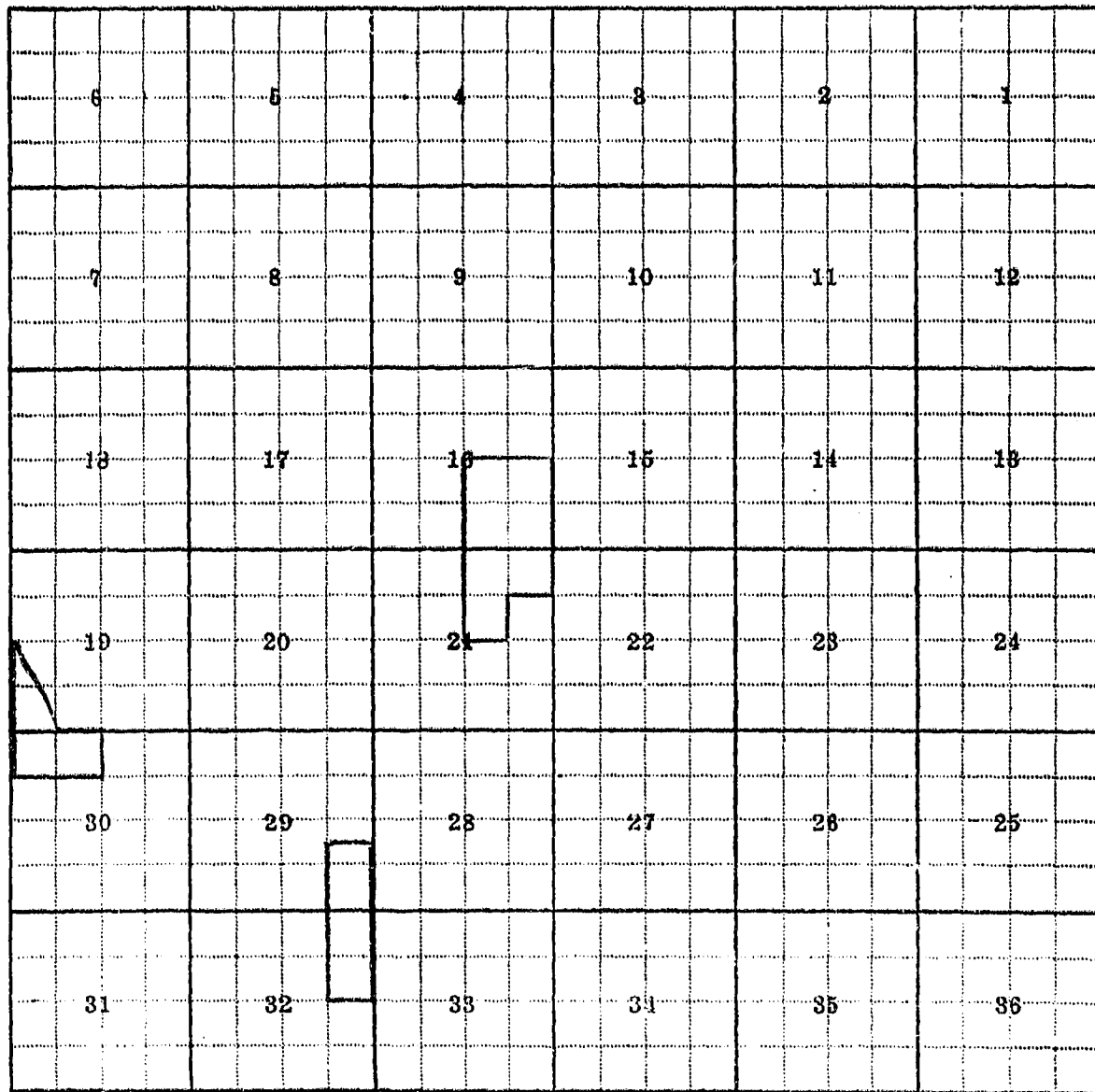
Donald Kampfe, Weast Irrigation Ditch Co., Inc. Upper 300
Lower 350

River Basin

Also in: Plat No. 24 Twp. 6S Rge. 18E	Plat No. Twp. Rge.	Plat No. Twp. Rge.
Plat No. 16 Twp. 5S Rge. 19E	Plat No. Twp. Rge.	Plat No. Twp. Rge.

Information From:

Mr. Kampfe



Land Ownership.....
.....
.....

Mr. Klessens

County.....Carbon.....

Farm Checked: Date.....6-16-65.....

By.....Larry.....

STATE OF MONTANA
WATER CONSERVATION BOARD
Water Resources Survey

T. 6S. R. 19E. Plat No. 25.

Photo No. 2CC-81, 82, & 83

Legal Land Owner.....Estella M. Lawlor.....Address.....

Operator..... Lester Lay, Renting..... Address..... Red Lodge.....

Water is delivered by:— (1) Private System; (2) Ditch Company; 3. State Project; 4. Federal Project; 5. Irrigation District

[illegible]

NOTE: R—Denotes Regular Irrigation. F—Flood Irrigation.

Adequate Supply: Yes..... No..... Explain.....
Remarks..... Member Rosebud Waters Inc.

Estella Lawlor, Weast Irrigation Ditch Inc.	150 Shares.
---------------------------------------------	-------------

...River Basin

Also in: Plat No. Twp. Rge.	Plat No. Twp. Rge.	Plat No. Twp. Rge.
Plat No. Twp. Rge.	Plat No. Twp. Rge.	Plat No. Twp. Rge.

Information From:

Mr. Lay

County.....Carbon.....

Farin Checked: Date...6-16-65.....

By.....Larry.....

STATE OF MONTANA
WATER CONSERVATION BOARD
Water Resources Survey

T. 6S.....R. 19E..... Plat No. 25.....

Photo No. 2CC-82.....

Legal Land Owner..... Dorothy M. Lay, % Lester Lay..... Address..... Red Lodge.....

Operator	Same	Address

Water is delivered by:— 1. Private System; 2. Ditch Company; 3. State Project; 4. Federal Project; 5. Irrigation District

[illegible]

NOTE: R--Denotes Regular Irrigation. F--Flood Irrigation.

Adequate Supply: Yes..... No..... Explain.....
Remarks..... Member Rosebud Water Inc.

Lester Lay, Weast Irrigation Ditch Co., Inc.	100 Shares	"B"
----------------------------------------------	------------	-----

Mr. Lay wanted to show all his present irrigation as private because his "B" water can be shut off but plans to try to get "A" water if he can and put it on the land. I show as potential.

River Basin.....

Also in: Plat No.	Twp.	Rge.	Plat No.	Twp.	Rge.	Plat No.	Twp.	Rge.
Plat No.	Twp.	Rge.	Plat No.	Twp.	Rge.	Plat No.	Twp.	Rge.

Information From:

Mr. Lay

6	5	4	3	2	1
7	8	9	10	11	12
13	14	15	16	17	18
19	20	21	22	23	24
25	26	27	28	29	30
31	32	33	34	35	36

Land Ownership.....

.....

.....

County.....Carbon.....

Farm Checked: Date.....6-22-65.....

By Larry

STATE OF MONTANA
WATER CONSERVATION BOARD
Water Resources Survey

T. 6S R. 19E Plat No. 25

Photo No. 2CC-46, & 48

Legal Land Owner..... Sam J. Long..... Address..... Red Lodge.....

Operator.....James H. Burnett.....Address.....

Water is delivered by:— 1. Private System; 2. Ditch Company; 3. State Project; 4. Federal Project; 5. Irrigation District

[illegible]

NOTE: R—Denotes Regular Irrigation. F—Flood Irrigation.

Adequate Supply: Yes..... No..... Explain.....

Remarks.....

Sam Long.	Weast Irrigation Ditch Co., Inc.	200 Shares.
-----------	----------------------------------	-------------

River Basin

Also in: Plat No..... Twp..... Rge.....	Plat No..... Twp..... Rge.....	Plat No..... Twp..... Rge.....
Plat No..... Twp..... Rge.....	Plat No..... Twp..... Rge.....	Plat No..... Twp..... Rge.....

Information From:

Mr. Burnett

	6		5		4		3		2		1
	7		8		9		10		11		12
	13		17		16		15		14		13
	19		20		21		22		23		24
	30		29		28		27		26		25
	31		32		33		34		35		36

Land Ownership

.....

.....

County.....Carbon.....

Farm Checked: Date.....6-7-65.....

By Larry

Legal Land Owner.....Joan T. Marchi, % Joan Toole

Operator.....Ross Toole

Water is delivered by:— 1. Private System;

STATE OF MONTANA
WATER CONSERVATION BOARD
Water Resources Survey

T. 6S...R. 19E... Plat No. 25...

Photo No. 2CC-79, 78 & 4CC-54

Address..... Red Lodge

Address.....Luther

3. State Project;

4. Federal Project;

5. Irrigation District

[illegible]

NOTE: R--Denotes Regular Irrigation. F--Flood Irrigation.

Adequate Supply: Yes..... No..... Explain.....

Remarks.

...River Basin

Also in: Plat No.	Twp.	Rge.	Plat No.	Twp.	Rge.	Plat No.	Twp.	Rge.
Plat No.	Twp.	Rge.	Plat No.	Twp.	Rge.	Plat No.	Twp.	Rge.

Information From:

Mr. Long (Hired Man)

County.....Carbon.....

Farm Checked: Date.....6-14-64.....

By.....Larry.....

STATE OF MONTANA
WATER CONSERVATION BOARD
Water Resources Survey

T....6S...R...19E.... Plat No. 25.....

Photo No. 2CC-82.....

Legal Land Owner.....Maude McCartney.....Address.....

Operator	Same	Address	Red Lodge
----------	------	---------	-----------

Water is delivered by:— 1. Private System; 2. Ditch Company; 3. State Project; 4. Federal Project; 5. Irrigation District

[illegible]

NOTE: R—Denotes Regular Irrigation. F—Flood Irrigation.

Adequate Supply: Yes..... No..... Explain.....
Remarks..... Member Rosebud Waters Inc.

E. K. McCartney, Weast Irrigation Ditch Co., Inc.	100 Shares.
---------------------------------------------------	-------------

River Basin.....

Also in: Plat No. Twp. Rge.	Plat No. Twp. Rge.	Plat No. Twp. Rge.	Information From:
Plat No. Twp. Rge.	Plat No. Twp. Rge.	Plat No. Twp. Rge.	Mr. McCartney

Information From:

Mr. McCartney.....

6	5	4	3	2	1
7	8	9	10	11	12
13	17	16	15	14	13
19	20	21	22	23	24
30	29	28	27	26	25
31	32	33	34	35	36

Land Ownership.....

.....

.....

County.....Carbon.....

Farm Checked: Date.....6-8-65.....

By.....Larry.....

Legal Land Owner.....Floyd E. McDaniel

Operator.....Game

Water is delivered by:— 1. Private System;

STATE OF MONTANA
WATER CONSERVATION BOARD
Water Resources Survey

T. 6S.....R. 19E... Plat No. 25.....

Photo No. 2CC-79, 80, 4CC-54,

8. 56

Address.....Luther.....

Address.....

3. State Project; 4. Federal Project; 5. Irrigation District.

[illegible]

NOTE: R—Denotes Regular Irrigation. F—Flood Irrigation.

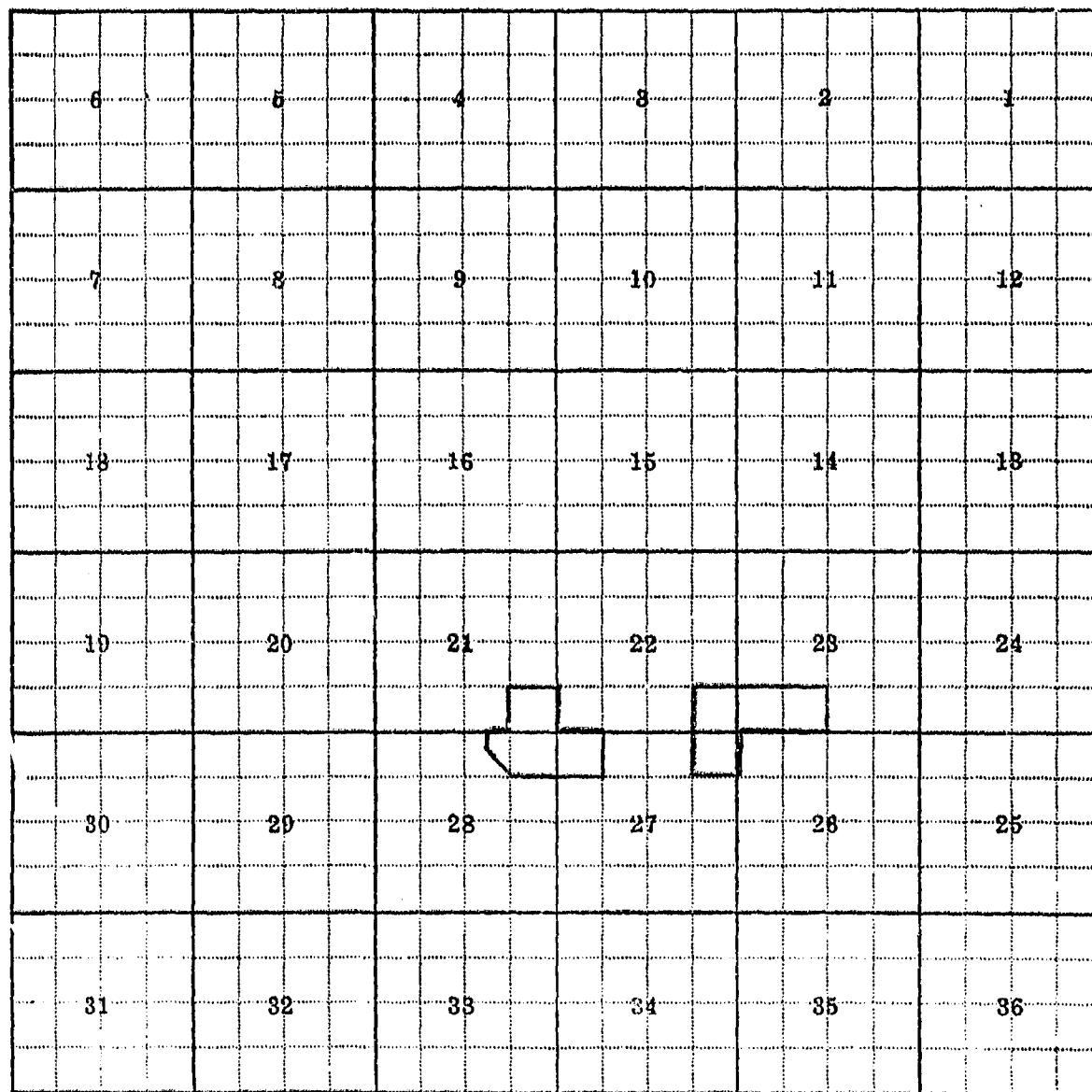
Adequate Supply: Yes..... No..... Explain.....
Remarks.....

...River Basin

Also in: Plat No.....	Twp.....	Rge.....	Plat No.....	Twp.....	Rge.....	Plat No.....	Twp.....	Rge.....
Plat No.....	Twp.....	Rge.....	Plat No.....	Twp.....	Rge.....	Plat No.....	Twp.....	Rge.....

Information From:

Mrs. McDaniel



Land Ownership.....
.....
.....

County.....Carbon.....

Farm Checked: Date 6-7-65

By.....Larry.....

STATE OF MONTANA
WATER CONSERVATION BOARD
Water Resources Survey

T. 6S.....R. 19E..... Plat No. 25.....

Photo No. 2CC-48.....

Legal Land Owner.....Jane McMinn.....Address.....

Operator.....Robert Long, Buying.....Address.....Luther.....

Water is delivered by:— 1. Private System; 2. Ditch Company; 3. State Project; 4. Federal Project; 5. Irrigation District

[illegible]

NOTE: R—Denotes Regular Irrigation. F—Flood Irrigation.

Adequate Supply: Yes..... No..... Explain.....
Remarks.....

Robert Long, Weast Irrigation Ditch Co., Inc.	100 Shares.
-----------------------------------------------	-------------

...River Basin.

Also in: Plat No.....	Twp.....	Rge.....	Plat No.....	Twp.....	Rge.....	Plat No.....	Twp.....	Rge.....
Plat No.....	Twp.....	Rge.....	Plat No.....	Twp.....	Rge.....	Plat No.....	Twp.....	Rge.....

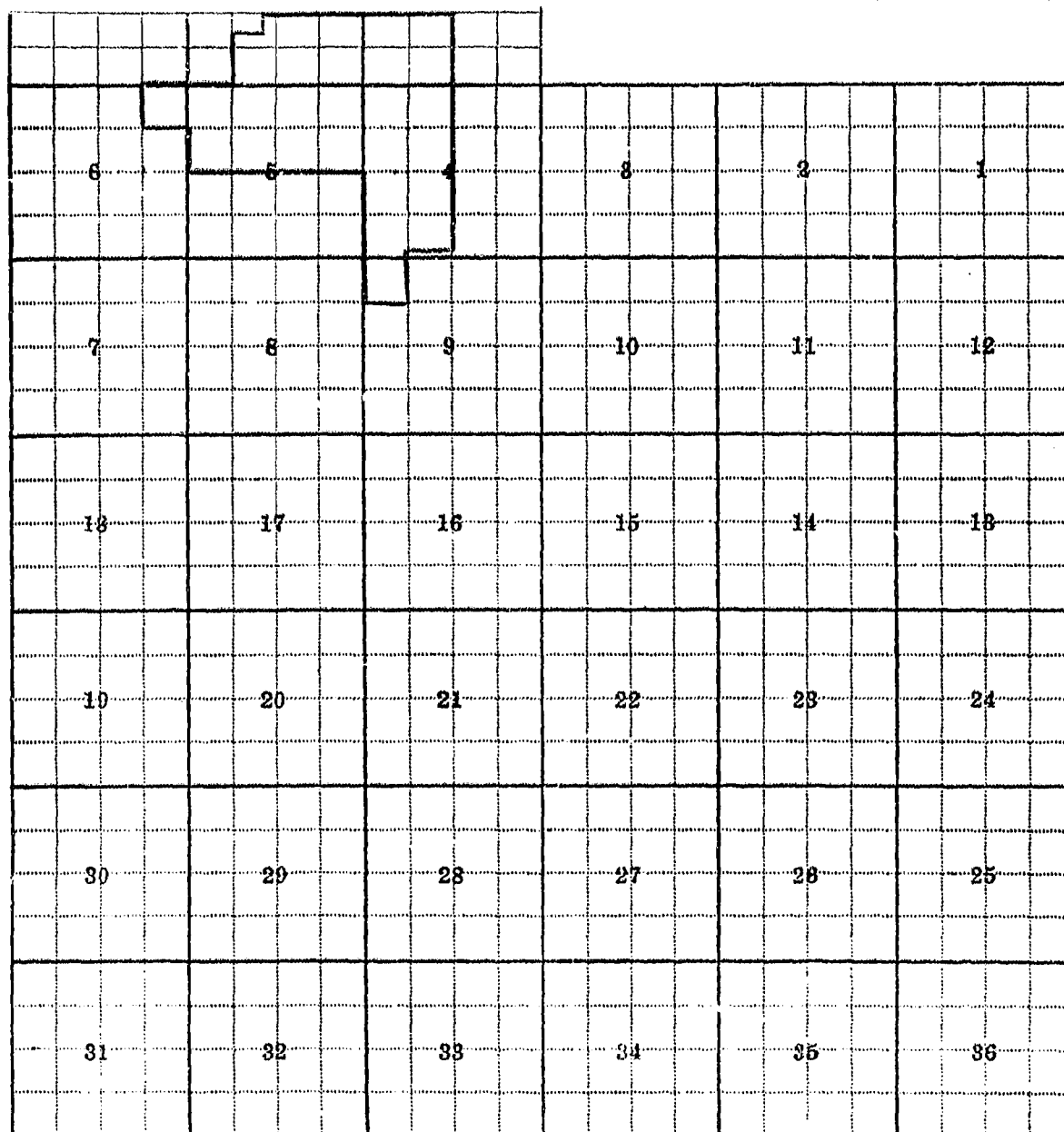
Information From:

Mr. Long

6	5	4	3	2	1
7	8	9	10	11	12
13	17	16	15	14	13
18	20	21	22	23	24
25	29	28	27	26	25
31	32	33	34	35	36

Land Ownership.....

Field Survey



Land Ownership.....
.....
.....

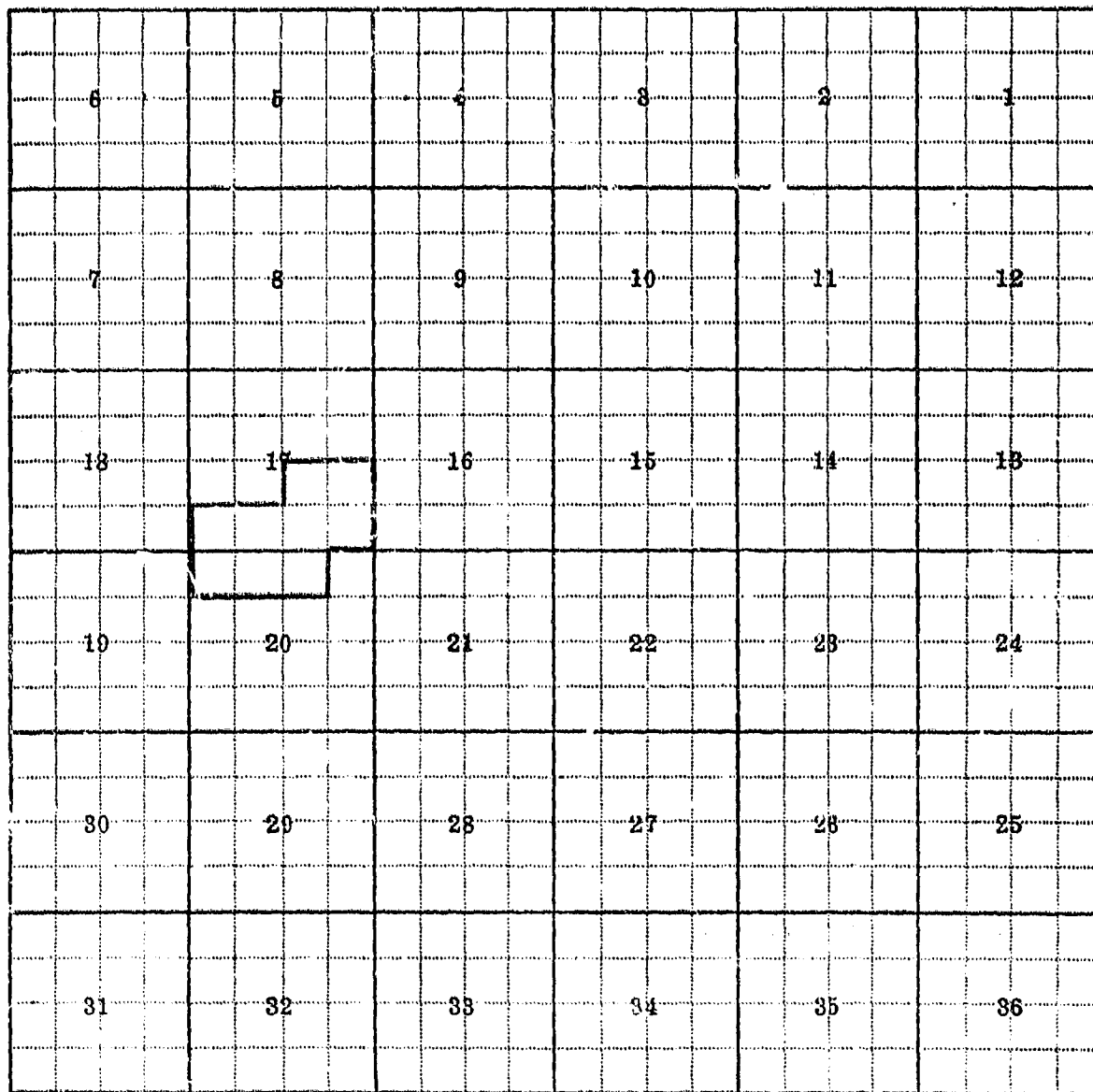
6	6	4	8	2	1
7	8	9	10	11	12
13	17	16	15	14	13
19	20	21	22	23	24
30	29	28	27	26	25
31	32	33	34	35	36

Land Ownership.....

.....

.....

Mr. O'Shea



Land Ownershi) _____

County.....Carbon

Farm Checked: Date.....5-19-65.....

By.....Larry.....

Legal Land Owner.....Jacob I. Ost.

Operator..... Same

Water is delivered by:— 1. Private System;

02/11/2019

T 6S R 19E Plat No. 25

Photo No. 2CC-51

Address.....Red Lodge.....

Address.....

3. State Project; 4. Federal Project; 5. Irrigation District

NOTE: R—Denotes Regular Irrigation. F—Flood Irrigation.

Adequate Supply: Yes..... No..... Explain.....

Remarks:

Jacob I. Ostrum, Weast Irrigation Ditch Inc.	400 Shares
----------------------------------------------	------------

River Basin.....

Information From:

Mr. Ostrum

6	5	4	3	2	1
7	8	9	10	11	12
13	14	15	16	17	18
19	20	21	22	23	24
25	26	27	28	29	30
31	32	33	34	35	36

Land Ownership.

Mr. Reynolds

	6		6		4		8		2		1
	7		8		9		10		11		12
	13		17		16		15		14		13
	19		20		21		22		23		24
	30		29		28		27		26		25
	31		32		33		34		35		36

Land Ownership.....

.....

.....

County.....Carbon.....

By... Larry.....

Legal Land Owner.....Clara Russell.

Operator..... Ray I. Vandenberg, Renting.

Water is delivered by:— 1. Private System;

100

T. 65.....R. 19E..... Plat No. 25.....

Photo No. 2CC-80

Address.....

Address.....Luther.....

2. Ditch Company;

3. State Project;

4. Federal Project;

5. Irrigation District

[illegible]

NOTE: R—Denotes Regular Irrigation. F—Flood Irrigation.

Adequate Supply: Yes..... No..... Explain.....
Remarks

Davis Spring is now part of Red Lodge Creek.

River Basin

Also in: Plat No. Twp. Rge.	Plat No. Twp. Rge.	Plat No. Twp. Rge.
Plat No. Twp. Rge.	Plat No. Twp. Rge.	Plat No. Twp. Rge.

Information From:

Mr. Vandenberg

6	5	4	3	2	1
7	8	9	10	11	12
13	17	16	15	14	13
19	20	21	22	23	24
30	29	28	27	26	25
31	32	33	34	35	36

Land Ownership.....

.....

.....

County.....Carbon.....

Farm Checked: Date...6-2-65.....

By Larry

STATE OF MONTANA
WATER CONSERVATION BOARD
Water Resources Survey

T. 6S.....R. 19E..... Plat No. 25.....

Photo No. 2CC-78, 79 & 4CC-54

Legal Land Owner.....Robert D. Thayer.....Address.....Luther.....

Operator	Same	Address

Water is delivered by:— 1. Private System; 2. Ditch Company; 3. State Project; 4. Federal Project; 5. Irrigation District

[illegible]

NOTE: R—Denotes Regular Irrigation. F—Flood Irrigation.

Adequate Supply: Yes..... No..... Explain.....
Remarks.....

..... River Basin.....

..River Basin

Also in: Plat No.	Twp.	Rge.	Plat No.	Twp.	Rge.	Plat No.	Twp.	Rge.
Plat No.	Twp.	Rge.	Plat No.	Twp.	Rge.	Plat No.	Twp.	Rge.

Information From:

Mr. Thayer (Son)

County.....Carbon.....

By.....Larry.....

Address.....Red Lodge.

Operator.....Same.

Address.

Water is delivered by:— 1. Private System;

2. Ditch Company;

3. State Project;

4. Federal Project;

5. Irrigation District

[illegible]

NOTE: R—Denotes Regular Irrigation. F—Flood Irrigation.

Adequate Supply: Yes..... No..... Explain.

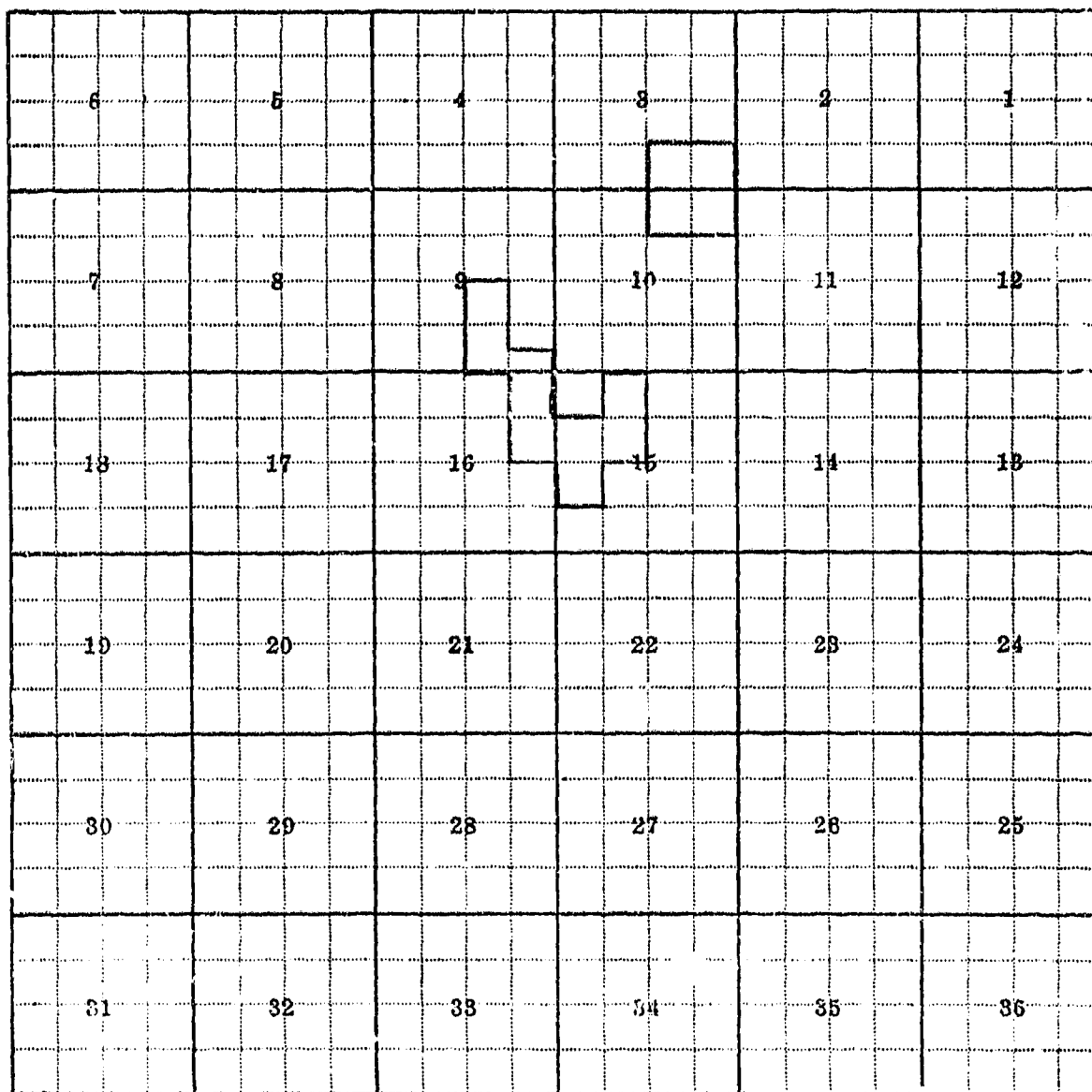
Remarks.

...River Basin.

Also in: Plat No.	Twp.	Rge.	Plat No.	Twp.	Rge.	Plat No.	Twp.	Rge.
Plat No.	Twp.	Rge.	Plat No.	Twp.	Rge.	Plat No.	Twp.	Rge.

Information From:

Mr. Yates



Land Ownership.....
.....
.....

Mr. Geo Hill