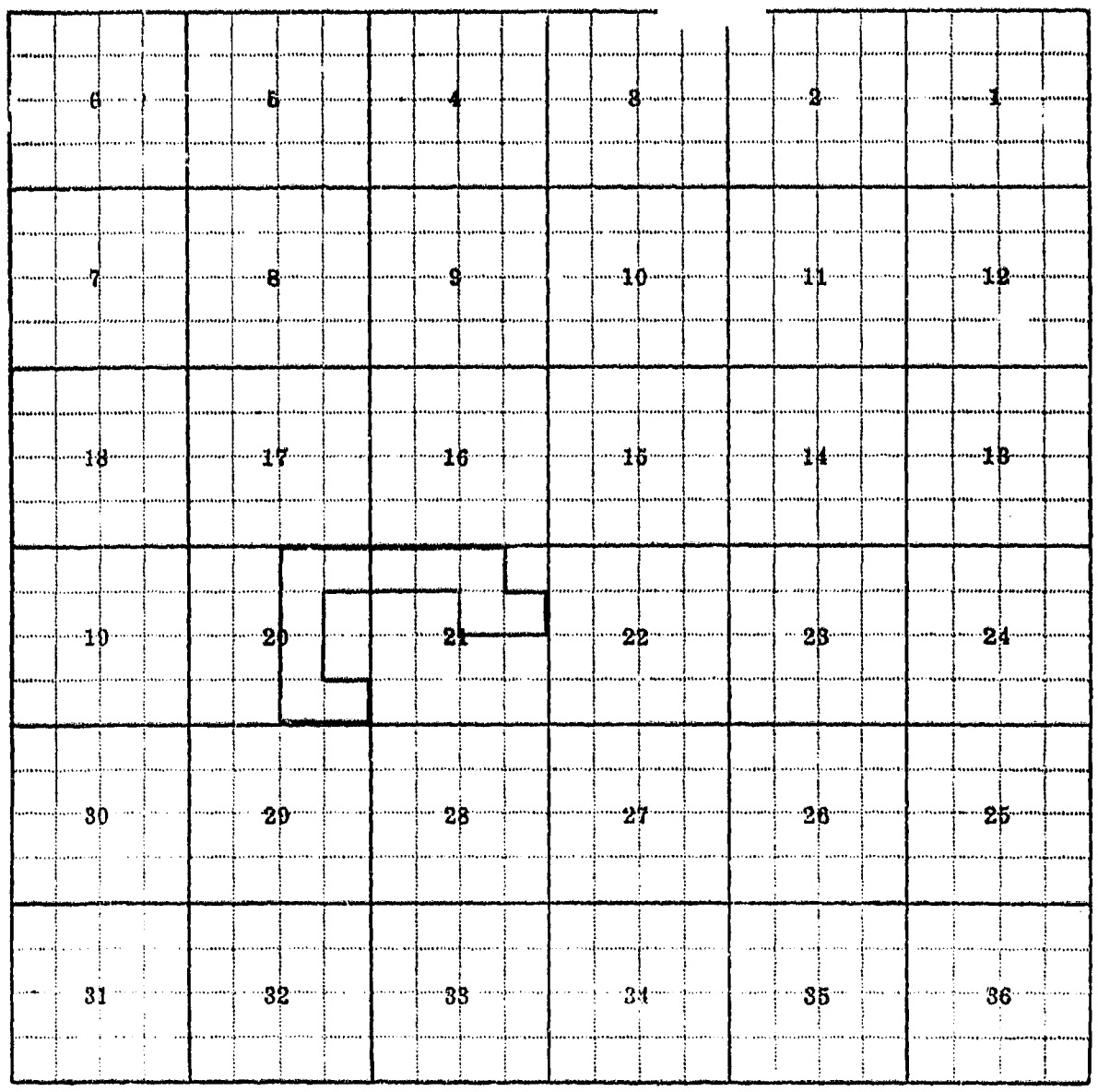

Land Ownership

F-1-A

County Carbon

Farm Checked: Date 8-19-65

By Rob

STATE OF MONTANA
WATER CONSERVATION BOARD
Water Resources Survey

T 6S R 20E Plat No. 26

Photo No. 4CC-227, & 228

Legal Land Owner John Alberi, & John & Irene Fisher Address Roberts, Montana

Operator Address

Water is delivered by:— 1. Private System; 2. Ditch Company; 3. State Project; 4. Federal Project; 5. Irrigation District

App. No. Decree No.	NAME OF APPROPRIATOR TO WHOM DECREED	NAME OF STREAM	Date App. Date Priority	Miner's Inches	In Use	NAME OF DITCH (Water Delivered By)	No.	R/F	Present Irr. Acres	Irrigable Acres
D-352	Talbot Tolleyson	Rock Creek	7-4-01	140	140	Sparr Ditch				
See Co.	Pleasant Valley Canal Co., Inc.				Yes	Pleasant Valley Canal	2	R	197	
See Co.	Sparr Ditch Co.				Yes	Sparr Ditch	2	R	75	

NOTE: R—Denotes Regular Irrigation. F—Flood Irrigation.

Adequate Supply: Yes No Explain

Remarks

Mr. Fisher, Pleasant Valley Canal Co., Inc. 1,458.9 Shares
" " Sparr Ditch Co. 140 Shares
" " R. C. W. U. Ass'n 100 AF

River Basin

Also in: Plat No. Twp. Rge	Plat No. Twp. Rge	Plat No. Twp. Rge
Plat No. Twp. Rge	Plat No. Twp. Rge	Plat No. Twp. Rge

Information From:
Mr. John Fisher

	5	4	3	2	1
7	8	9	10	11	12
18	17	16	15	14	13
19	20	21	22	23	24
30	29	28	27	26	25
31	32	33	34	35	36

Land Ownership .....

F-1-A

County Carbon

Farm Checked: Date 9- -65

By Rob

STATE OF MONTANA
WATER CONSERVATION BOARD
Water Resources Survey

T 6S R 20E Plat No. 26

Photo No. 2CC-148, & 175

Legal Land Owner Joseph T. Alberi, et ux Address Rt. 2, Red Lodge, Montana

Operator Address

Water is delivered by:— 1. Private System; 2. Ditch Company; 3. State Project; 4. Federal Project; 5. Irrigation District

App. No. Decree No.	NAME OF APPROPRIATOR TO WHOM DECREED	NAME OF STREAM	Date App. Date Priority	Miner's Inches	In Use	NAME OF DITCH (Water Delivered By)	No.	R/F	Present Irr. Acres	Irrigable Acres
D-334	Luke Chapman	Willow Creek	5-20-95	80	Yes	Alberi-Cortner Ditch	1	R	67	
* A-812	Joseph & Marion Alberi	Spring Creek (Sec. 28)	6-16-61	90	Yes					
Use	Joseph & Marion Alberi	Waste Water								

NOTE: R—Denotes Regular Irrigation. F—Flood Irrigation.

Adequate Supply: Yes No Explain

Remarks

64 Acres under irrigation
4½ Acres waste water irrigation
5 Acres projected to be irrigated after land shaping and brush removal.

* Mr. Alberi takes this water out of Willow Creek.

River Basin

Also in: Plat No. Twp. Rge.	Plat No. Twp. Rge.	Plat No. Twp. Rge.
Plat No. Twp. Rge.	Plat No. Twp. Rge.	Plat No. Twp. Rge.

Information From:

Mr. Joseph Alberi

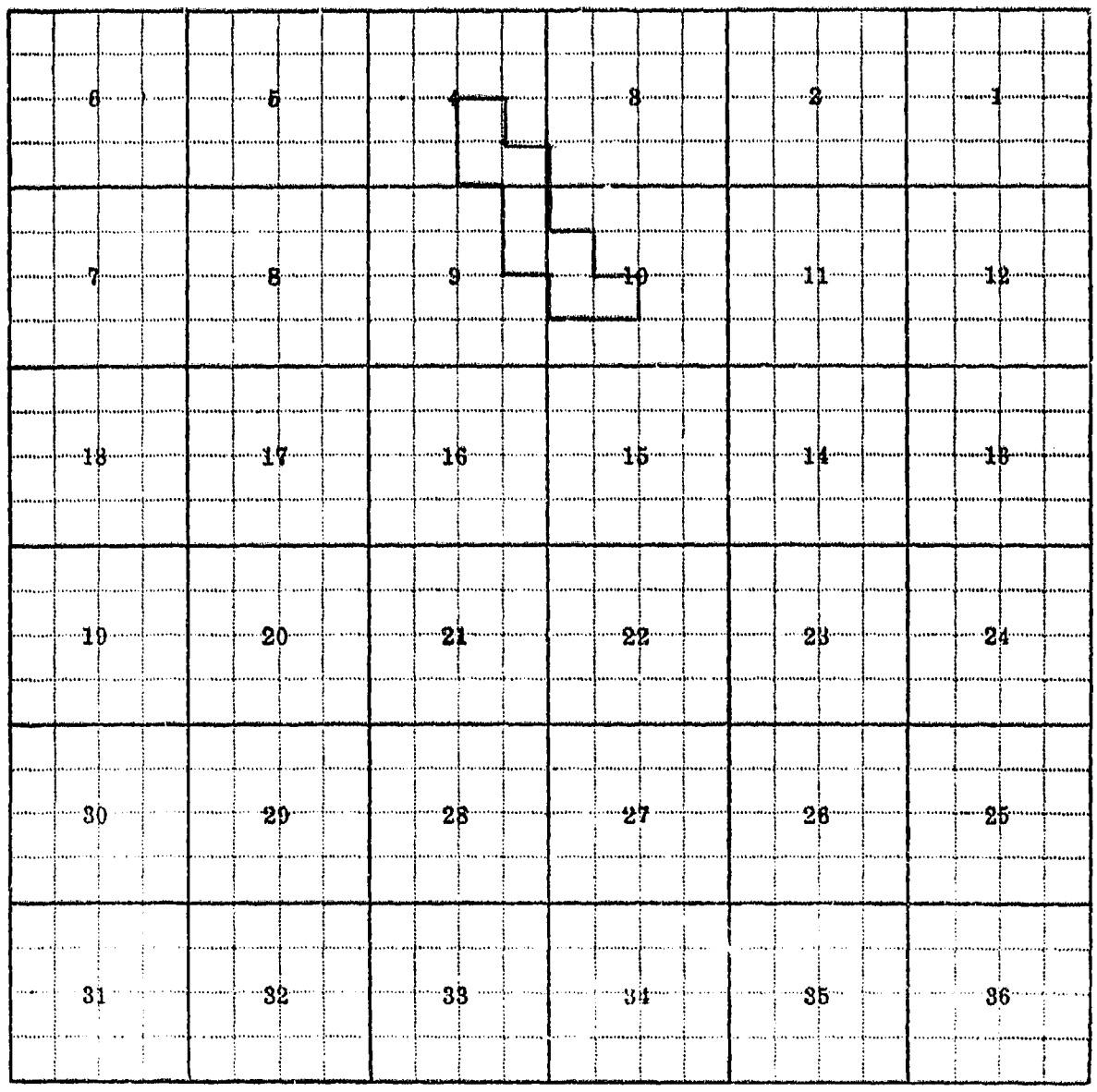

Land Ownership

F-1-A

County Carbon

Farm Checked: Date 9-21-65

By Bob

STATE OF MONTANA
WATER CONSERVATION BOARD
Water Resources Survey

T. 6S R. 20E Plat No. 26

Photo No. 4CC-225

Legal Land Owner Harry Allen Address Rt. 1, Box 88, Roberts, Montana

Operator Address

Water is delivered by:— 1. Private System; 2. Ditch Company; 3. State Project; 4. Federal Project; 5. Irrigation District

App. No. Decree No.	NAME OF APPROPRIATOR TO WHOM DECREED	NAME OF STREAM	Date App. Date Priority	Miner's Inches	In Use	NAME OF DITCH (Water Delivered By)	No.	R/F	Present Irr. Acres	Irrigable Acres
D-311	George Newell	Rock Creek	6-1-98	70	Yes	Allen Ditch	1	R	35	

NOTE: R—Denotes Regular Irrigation F—Flood Irrigation.

Adequate Supply: Yes No Explain

Remarks

Mr. Allen has 35 AF, R. C. W. U. Ass'n. (Glacier Dam)

River Basin

Also in: Plat No. 27 Twp. 6S Rge. 21E.	Plat No. Twp. Rge.	Plat No. Twp. Rge.
Plat No. Twp. Rge.	Plat No. Twp. Rge.	Plat No. Twp. Rge.

Information From:

Mr. Harry Allen

6	5	4	3	2	1
7	8	9	10	11	12
18	17	16	15	14	13
19	20	21	22	23	24
30	29	28	27	26	25
31	32	33	34	35	36

Land Ownership .....

F-1-A

County Carbon

Farm Checked: Date 9-14-65

By Bob

STATE OF MONTANA
WATER CONSERVATION BOARD
Water Resources Survey

T 6S R 20E Plat No. 26

Photo No. 2CC-120

Legal Land Owner Adolph Bossert, et ux Address Rt. 2, Red Lodge, Montana

Operator Address

Water is delivered by:— 1. Private System; 2. Ditch Company; 3. State Project; 4. Federal Project; 5. Irrigation District

App. No. Decree No.	NAME OF APPROPRIATOR TO WHOM DECREED	NAME OF STREAM	Date App. Date Priority	Miner's Inches	In Use	NAME OF DITCH (Water Delivered By)	No.	R/F	Present Irr. Acres	Irrigable Acres
D-70	George Sproule	Harney Creek	6-22-94	80	Yes	Cannon-Sproule Ditch	1	R	86	
A-49	E. E. Cannon	Berry Creek	7-2-06	150	No					

NOTE: R—Denotes Regular Irrigation. F—Flood Irrigation.

Adequate Supply: Yes No Explain

Remarks

River Basin

Also in: Plat No. Twp. Rge.	Plat No. Twp. Rge.	Plat No. Twp. Rge.
Plat No. Twp. Rge.	Plat No. Twp. Rge.	Plat No. Twp. Rge.

Information From:
Mr. Adolph Bossert

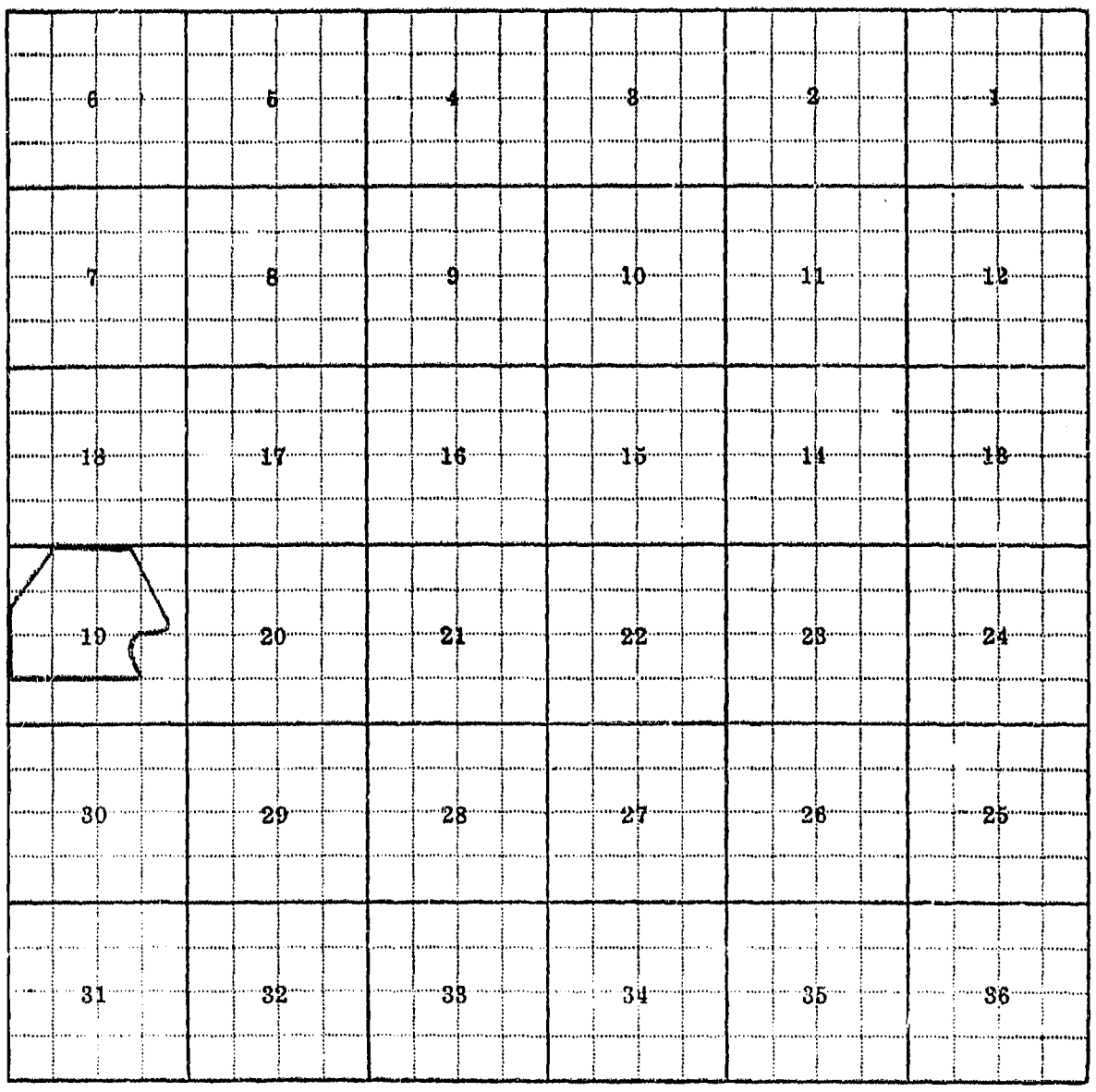

Land Ownership

F-1-A

County Carbon

Farm Checked: Date 8-26-65

By Bob

STATE OF MONTANA
WATER CONSERVATION BOARD
Water Resources Survey

T. 6S R. 20E Plat No. 26

Photo No. 3CC-178 & 4CC-227

Legal Land Owner Lisle & Marion Boyd Address Roberts, Montana

Operator Address

Water is delivered by:— 1. Private System; 2. Ditch Company; 3. State Project; 4. Federal Project; 5. Irrigation District

App. No. Decree No.	NAME OF APPROPRIATOR TO WHOM DECREED	NAME OF STREAM	Date App. Date Priority	Miner's Inches	In Use	NAME OF DITCH (Water Delivered By)	No.	R/F	Present Irr. Acres	Irrigable Acres
A-1253	John H. Kivikangas	Waste, Seepage, & Spring	3-12-54	100	Stock					
D-288	L. H. Boyer	Rock Creek	7-1-98	120	Yes	Kivikangas Ditch	1	R	90	

NOTE: R—Denotes Regular Irrigation. F—Flood Irrigation.

Adequate Supply: Yes No Explain

Remarks

Mr. Boyds has 50 AF in R. C. N. U. Ass'n. (Glacier Dam)

River Basin

Also in: Plat No. Twp. Rge.	Plat No. Twp. Rge.	Plat No. Twp. Rge.
Plat No. Twp. Rge.	Plat No. Twp. Rge.	Plat No. Twp. Rge.

Information From:

Mr. Boyd

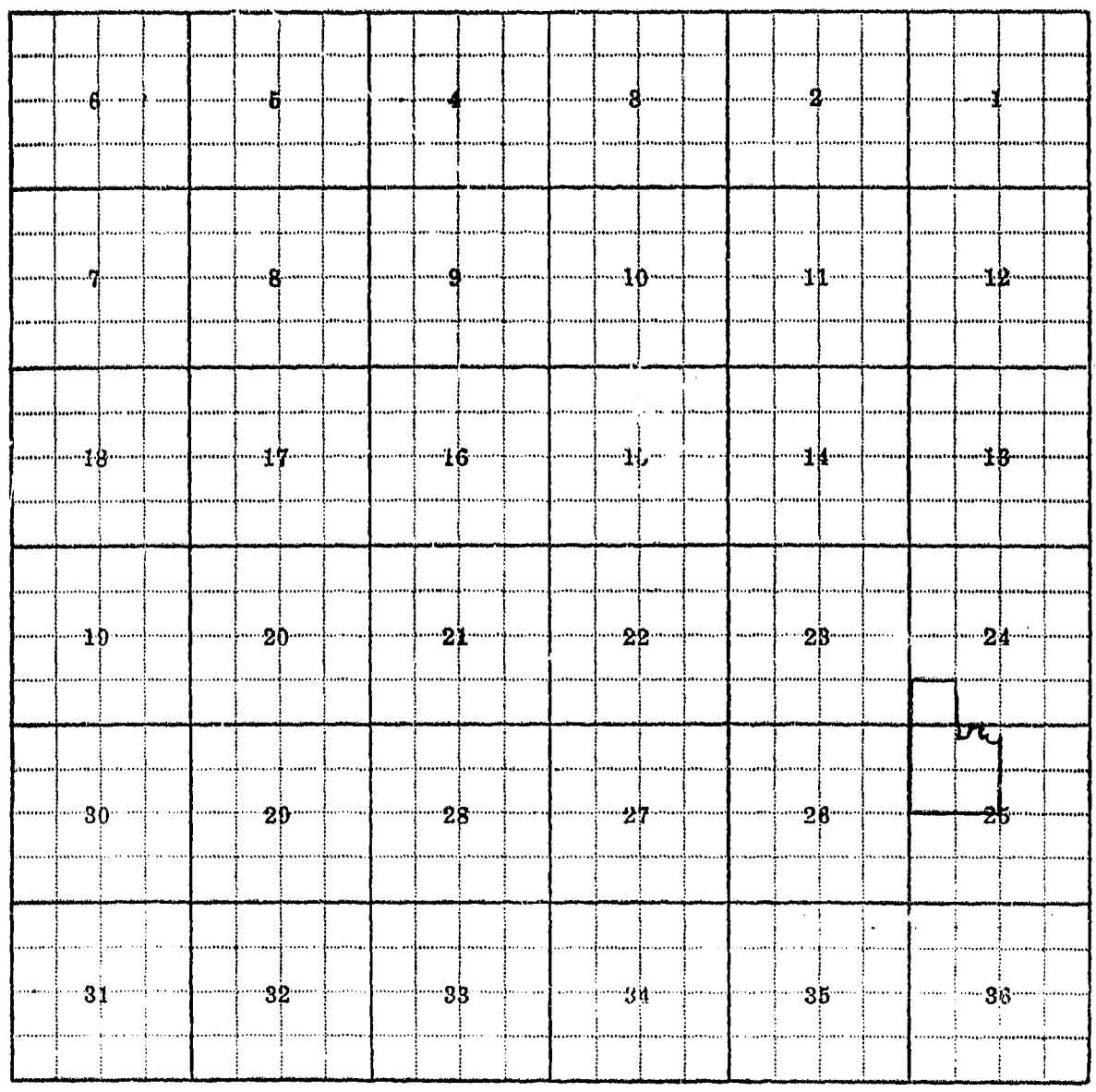

Land Ow rship.....

F-1-A

County Carbon

Farm Checked: Date 9-10-65

By Bob

STATE OF MONTANA
WATER CONSERVATION BOARD
Water Resources Survey

T 6S R 20E Plat No. 26

Photo No. 2CC-150, 175, & 3CC-178

Legal Land Owner Orval Boyer Address

Operator Address

Water is delivered by:— 1. Private System; 2. Ditch Company; 3. State Project; 4. Federal Project; 5. Irrigation District

App. No. Decree No.	NAME OF APPROPRIATOR TO WHOM DECREED	NAME OF STREAM	Date App. Date Priority	Miner's Inches	In Use	NAME OF DITCH (Water Delivered By)	No.	R/F	Present Irr. Acres	Irrigable Acres
D-252	Dan Doty	Rock Creek	7-7-96	145	27½	Consolidated Ditch (Not in use)				
D-253	R. E. Doty	Rock Creek	7-7-96	154	51 1/3	Consolidated Ditch				
D-383	Orval Boyer	Willow Creek	5-1-93 5-1-97	60 40	Yes	Hatchkiss-Boyer Ditch	1	R	84	

NOTE: R—Denotes Regular Irrigation. F—Flood Irrigation.

Adequate Supply: Yes No Explain

Remarks

Mr. Boyer has 79 Shares in Taylor Ditch.

River Basin

Also in: Plat No. Twp. Rge.	Plat No. Twp. Rge.	Plat No. Twp. Rge.
Plat No. Twp. Rge.	Plat No. Twp. Rge.	Plat No. Twp. Rge.

Information From:

Mr. Orval Boyer

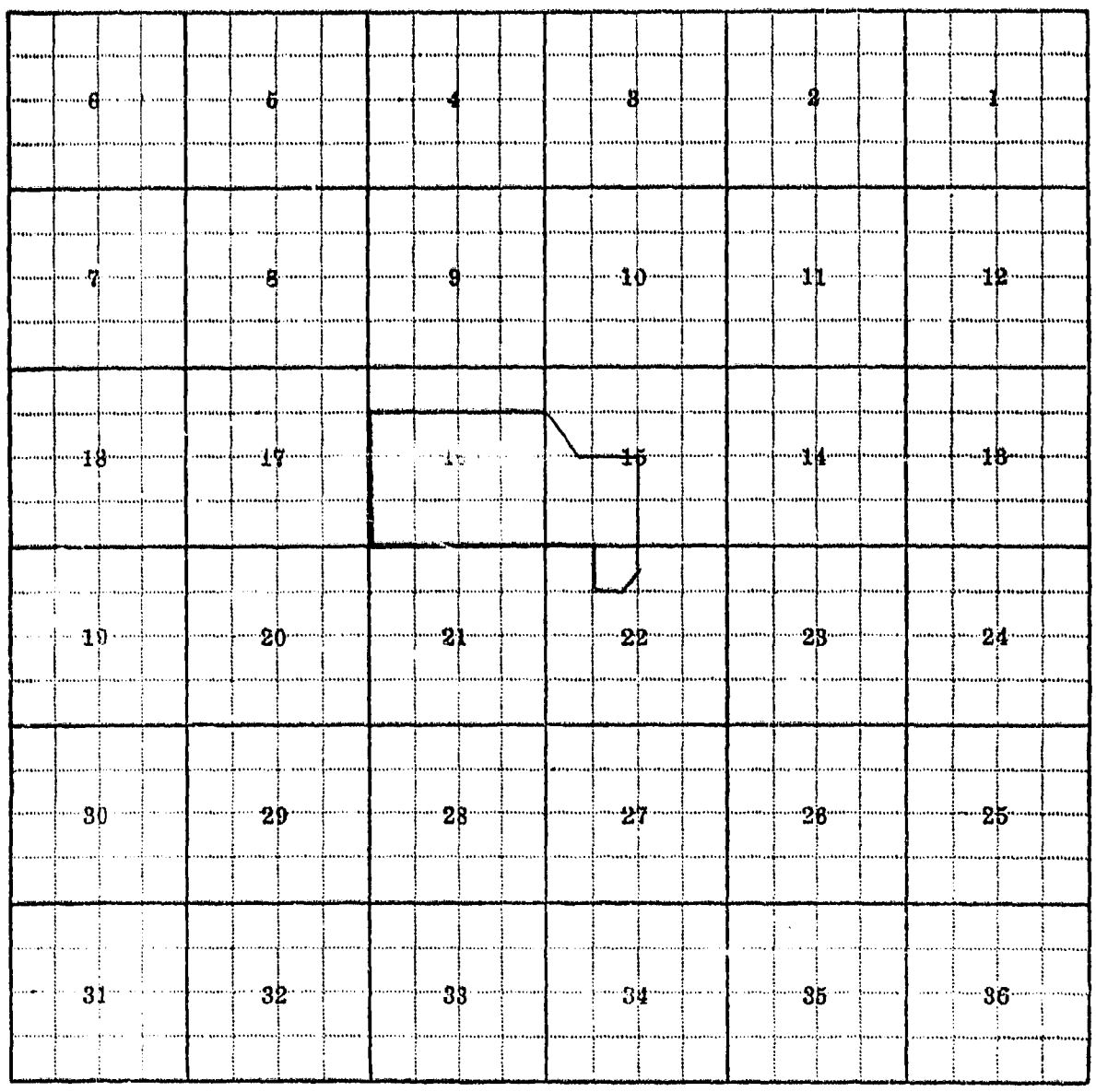

Land Ownership

F-1-A

County Carbon

Farm Checked: Date 9-14-65

By Bol

STATE OF MONTANA
WATER CONSERVATION BOARD
Water Resources Survey

T. 6S R. 20E. Plat No. 26

Photo No. 2CC-118 & 120

Legal Land Owner Ray Homer Brandt, & Einar Inderland, et ux Address Rt. 2, Red Lodge, Montana

Operator Address

Water is delivered by:— 1. Private System; 2. Ditch Company; 3. State Project; 4. Federal Project; 5. Irrigation District

App. No. Decree No.	NAME OF APPROPRIATOR TO WHOM DECREED	NAME OF STREAM	Date App. Date Priority	Miner's Inches	In Use	NAME OF DITCH (Water Delivered By)	No.	R/F	Present Irr. Acres	Irrigable Acres
D-71	Emmett E. Cannon	Harney Creek	6-1-99	50	Yes	Cannon-Sproule Ditch	1	R	22	
A-1193	E. E. Cannon	Waste Waters	6-1-26	All	Yes					

NOTE: R—Denotes Regular Irrigation. F—Flood Irrigation.

Adequate Supply: Yes No Explain

Remarks

River Basin

Also in: Plat No. Twp. Rge.	Plat No. Twp. Rge.	Plat No. Twp. Rge.
Plat No. Twp. Rge.	Plat No. Twp. Rge.	Plat No. Twp. Rge.

Information From:

Mr. Einar Inderland

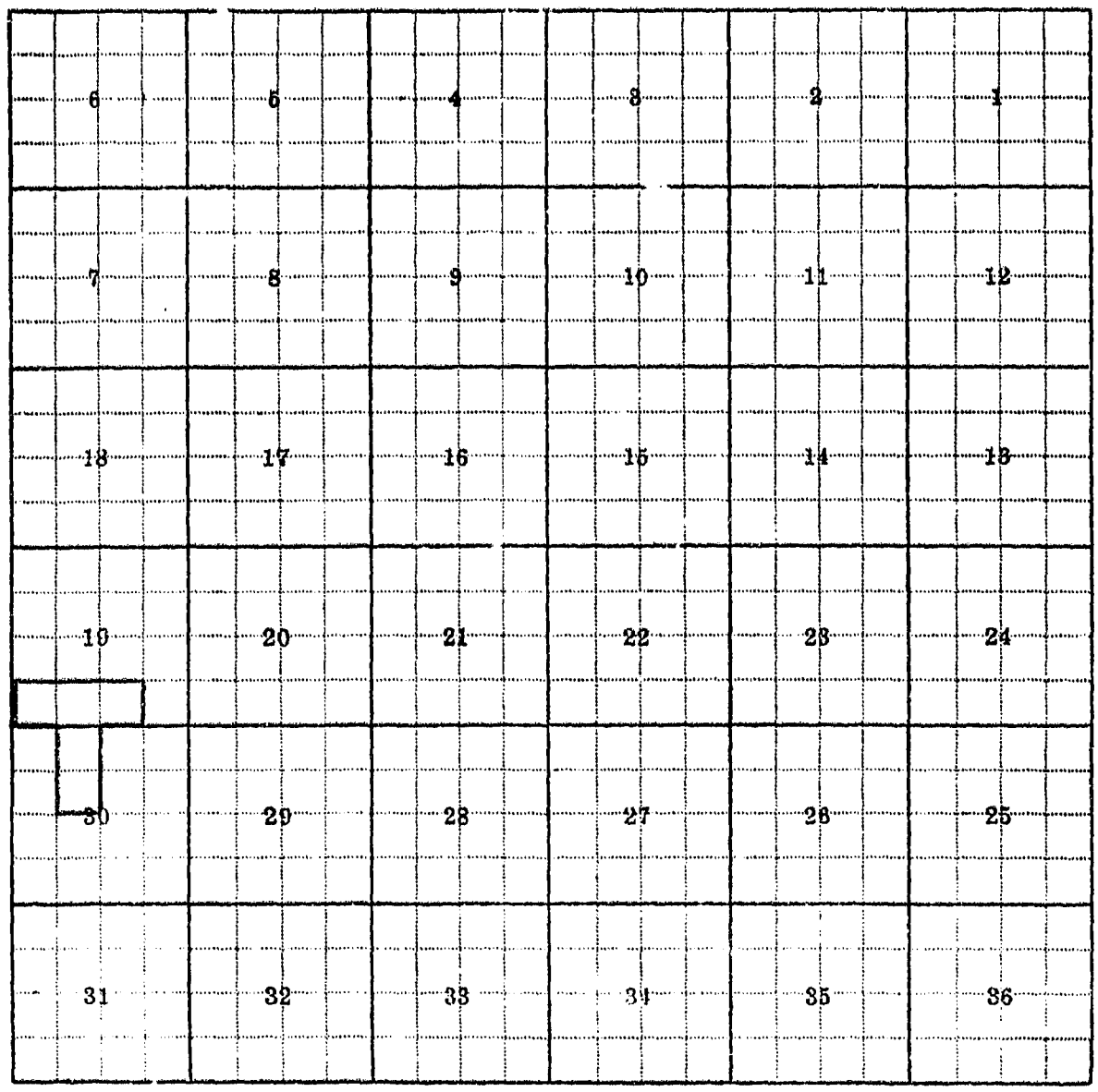

A - 11.75
B - 11.53
D - 71

Land Ownership

F-1-A

County Carbon

Farm Checked: Date 9-15-65

By Bob

STATE OF MONTANA

WATER CONSERVATION BOARD

Water Resources Survey

T 6S R 20E Plat No. 25

Photo No. 200-150 & 152

Legal Land Owner Irvin R. Burns, et ux Address Rt. 2, Red Lodge, Montana

Operator Address

Water is delivered by:— 1. Private System; 2. Ditch Company; 3. State Project; 4. Federal Project; 5. Irrigation District

App. No. Decree No.	NAME OF APPROPRIATOR TO WHOM DECREED	NAME OF STREAM	Date App. Date Priority	Miner's Inches	In Use	NAME OF DITCH (Water Delivered By)	No.	R/F	Present Irr. Acres	Irrigable Acres
A-1190	Irvin R. & Violet E. Burns	Cole Creek (Flood Waters)	7-25-56	160	Yes	Burns Ditch	1	R	22	
A-1278	W. H. Moore, Jr.	Waste	9-13-41	50	Yes	Snyder Ditch	1	R	17	
A-1279	W. H. Moore, Jr.	Waste	9-13-41	25						

NOTE: R—Denotes Regular Irrigation. F—Flood Irrigation.

Adequate Supply: Yes No Explain

Remarks

Mr. Burns says to his best knowledge Mr. Snyder put this ditch in years ago. Mr. Burns has lived here all his life.

River Basin

Also in: Plat No. Twp. Rge.	Plat No. Twp. Rge.	Plat No. Twp. Rge.
Plat No. Twp. Rge.	Plat No. Twp. Rge.	Plat No. Twp. Rge.

Information From:

Mr. Irvin Burns

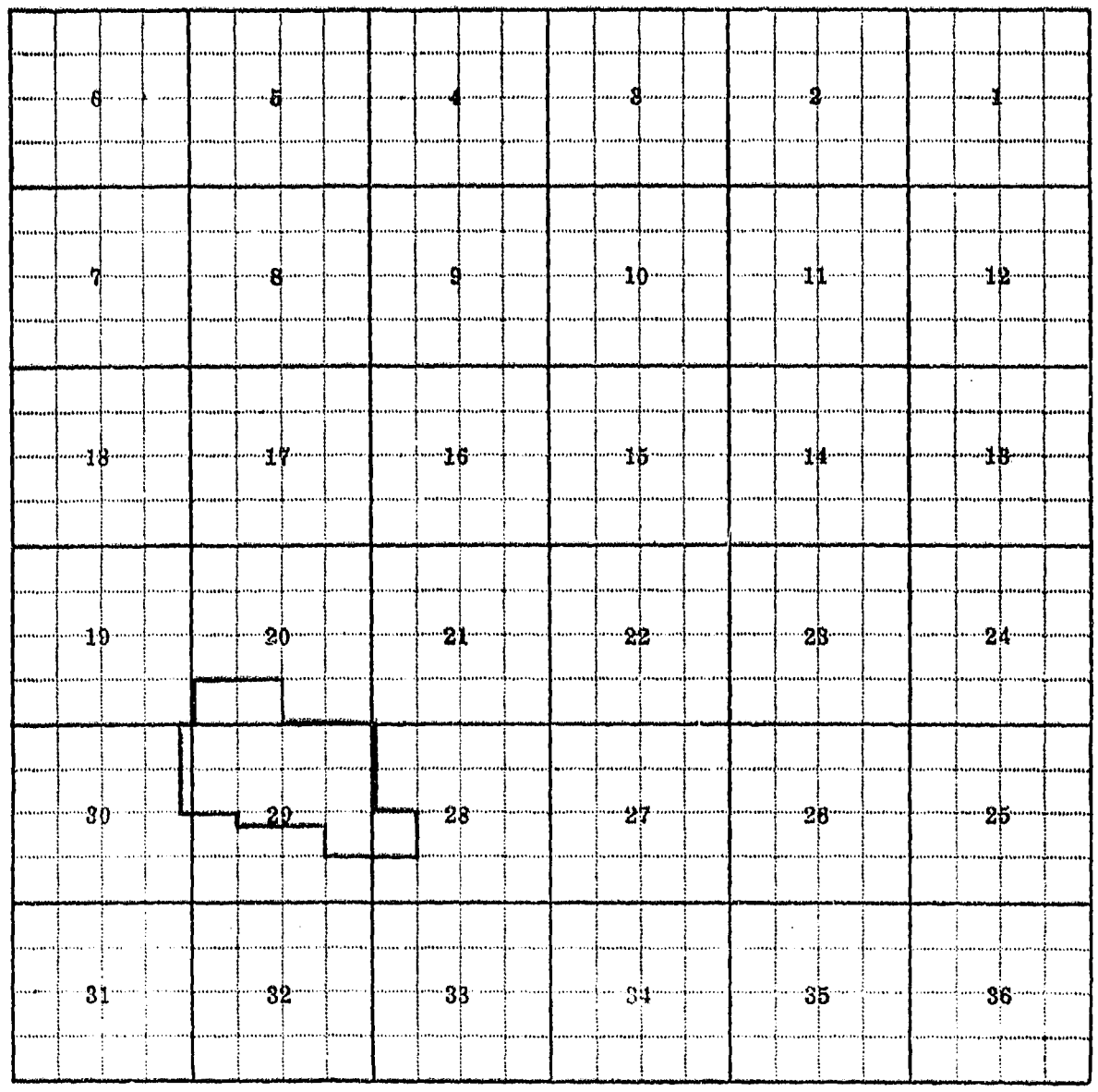

A-1278

A-1277

A-1276

Land Ownership

F-1-A

County Carbon

Farm Checked: Date 8- -65

By Bob

STATE OF MONTANA
WATER CONSERVATION BOARD
Water Resources Survey

T. 6S R.20E Plat No. 26

Photo No. 4CC-227

Legal Land Owner Edith Cahill & Edith Horstmeyer Address Roberts, Montana

Operator Address

Water is delivered by:— 1. Private System; 2. Ditch Company; 3. State Project; 4. Federal Project; 5. Irrigation District

App. No. Decree No.	NAME OF APPROPRIATOR TO WHOM DECREED	NAME OF STREAM	Date App. Date Priority	Miner's Inches	In Use	NAME OF DITCH (Water Delivered By)	No.	R/F	Present Irr. Acres	Irrigable Acres
See Co.	Sparr Ditch Co.				Yes					
D-280	Ben Greenough	Rock Creek	5-30-97	125	100	Sparr Ditch	2	R	51	

NOTE: R—Denotes Regular Irrigation. F—Flood Irrigation.

Adequate Supply: Yes ..... No ..... Explain .....

Remarks

Mrs. Edith Cahill has 100 Shares in Sparr Ditch Co.

River Basin

Also in: Plat No. ..... Twp. ..... Rge.	Plat No. ..... Twp. ..... Rge.	Plat No. ..... Twp. ..... Rge. .....
Plat No. ..... Twp. ..... Rge.	Plat No. ..... Twp. ..... Rge.	Plat No. ..... Twp. ..... Rge. .....

Information From:

Field Survey

6	5	4	3	2	1
7	8	9	10	11	12
18	17	16	15	14	13
19	20	21	22	23	24
30	29	28	27	26	25
31	32	33	34	35	36

Land Ownership

F-1-A

County Carbon

Farm Checked: Date 7-1-65

By Bob

STATE OF MONTANA
WATER CONSERVATION BOARD
Water Resources Survey

T. 6S R.20E Plat No. 26

Photo No. 2CC-175

Legal Land Owner Frank & Rose Cobetto Address 417 N. Ward, Red Lodge, Montana

Operator Address

Water is delivered by:— 1. Private System; 2. Ditch Company; 3 State Project; 4. Federal Project; 5. Irrigation District

App. No. Decree No.	NAME OF APPROPRIATOR TO WHOM DECREED	NAME OF STREAM	Date App. Date Priority	Miner's Inches	In Use	NAME OF DITCH (Water Delivered By)	No.	R/F	Present Irr. Acres	Irrigable Acres
D-202	Annie Saysell	Rock Creek	7-15-94	150						
See Co.	Consolidated Ditch Co.					Hunter-Northy Ditch (Consolidated)	2	R	157	

NOTE: R—Denotes Regular Irrigation. F—Flood Irrigation.

Adequate Supply: Yes No Explain

Remarks

Mr. Cobetto, holds 150 shares in Co.

Share = 1 MI.

River Basin

Also in: Plat No. 33 Twp. 7S Rge. 20E	Plat No. Twp. Rge.	Plat No. Twp. Rge.
Plat No. Twp. Rge.	Plat No. Twp. Rge.	Plat No. Twp. Rge.

Information From:
Mr. Frank Cobetto

6	5	4	3	2	1
7	8	9	10	11	12
18	17	16	15	14	13
19	20	21	22	23	24
30	29	28	27	26	25
31	32	33	34	35	36

Land Ownership.....

F-1-A

County Carbon

STATE OF MONTANA
WATER CONSERVATION BOARD
Water Resources Survey

T. 6S R. 20E Plat No. 26

Farm Checked: Date 7-1-65

Photo No. 3CC-177 & 4CC-228

By Bob

Legal Land Owner Alice E. Collins Address Rt. 1, Roberts, Montana

Operator John Collins Address " " "

Water is delivered by:— 1. Private System; 2. Ditch Company; 3. State Project; 4. Federal Project; 5. Irrigation District

App. No. Decree No.	NAME OF APPROPRIATOR TO WHOM DECREED	NAME OF STREAM	Date App. Date Priority	Miner's Inches	In Use	NAME OF DITCH (Water Delivered By)	No.	R/F	Present Irr. Acres	Irrigable Acres
D-275	James R. Barlow	Rock Creek	6-15-97	71						
D-208	Mrs. L. J. Barlow	Rock Creek	6-11-95	140	Yes	Clear Creek Ditch	2	R	91	
See Co.	Clear Creek Ditch Co.									

NOTE: R—Denotes Regular Irrigation. F—Flood Irrigation.

Adequate Supply: Yes ..... No ..... Explain .....

Remarks

Mr. John Collins holds 211 Shares in Co.

Mr. Collins puts some of his Clear Creek Ditch Co. water in Olson-Vickers Ditch to get part of NW¼SW¼

Share = 1 MI.

..... River Basin

Also in: Plat No. ..... Twp. ..... Rge.	Plat No. ..... Twp. ..... Rge.	Plat No. ..... Twp. ..... Rge. .....
Plat No. ..... Twp. ..... Rge.	Plat No. ..... Twp. ..... Rge.	Plat No. ..... Twp. ..... Rge. .....

Information From:

Mr. John Collins

6	5	4	3	2	1
7	8	9	10	11	12
18	17	16	15	14	13
19	20	21	22	23	24
30	29	28	27	26	25
31	32	33	34	35	36

Land Ownership

F-1-A

County Carbon

Farm Checked: Date 9-14-65

By Bob

STATE OF MONTANA
WATER CONSERVATION BOARD
Water Resources Survey

T. 6S R. 20E Plat No. 26

Photo No. 2CC-148 & 173

Legal Land Owner Calvin E. & Phyllis Cortner Address Rt. 2, Red Lodge, Montana

Operator Address

Water is delivered by:— 1. Private System; 2. Ditch Company; 3. State Project; 4. Federal Project; 5. Irrigation District

App. No. Decree No.	NAME OF APPROPRIATOR TO WHOM DECREED	NAME OF STREAM	Date App. Date Priority	Miner's Inches	In Use	NAME OF DITCH (Water Delivered By)	No.	R/F	Present Irr. Acres	Irrigable Acres
D-381	Minnie Anthla	Willow Creek	5-20-93	150	Yes	Antilla Ditch	1	R	146	

NOTE: R—Denotes Regular Irrigation. F—Flood Irrigation.

Adequate Supply: Yes ..... No ..... Explain .....

Remarks .....

..... River Basin .....

Also in: Plat No. ..... Twp. ..... Rge.	Plat No. ..... Twp. ..... Rge.	Plat No. ..... Twp. ..... Rge. .....
Plat No. ..... Twp. ..... Rge.	Plat No. ..... Twp. ..... Rge.	Plat No. ..... Twp. ..... Rge. .....

Information From:

Mr. Calvin Cortner

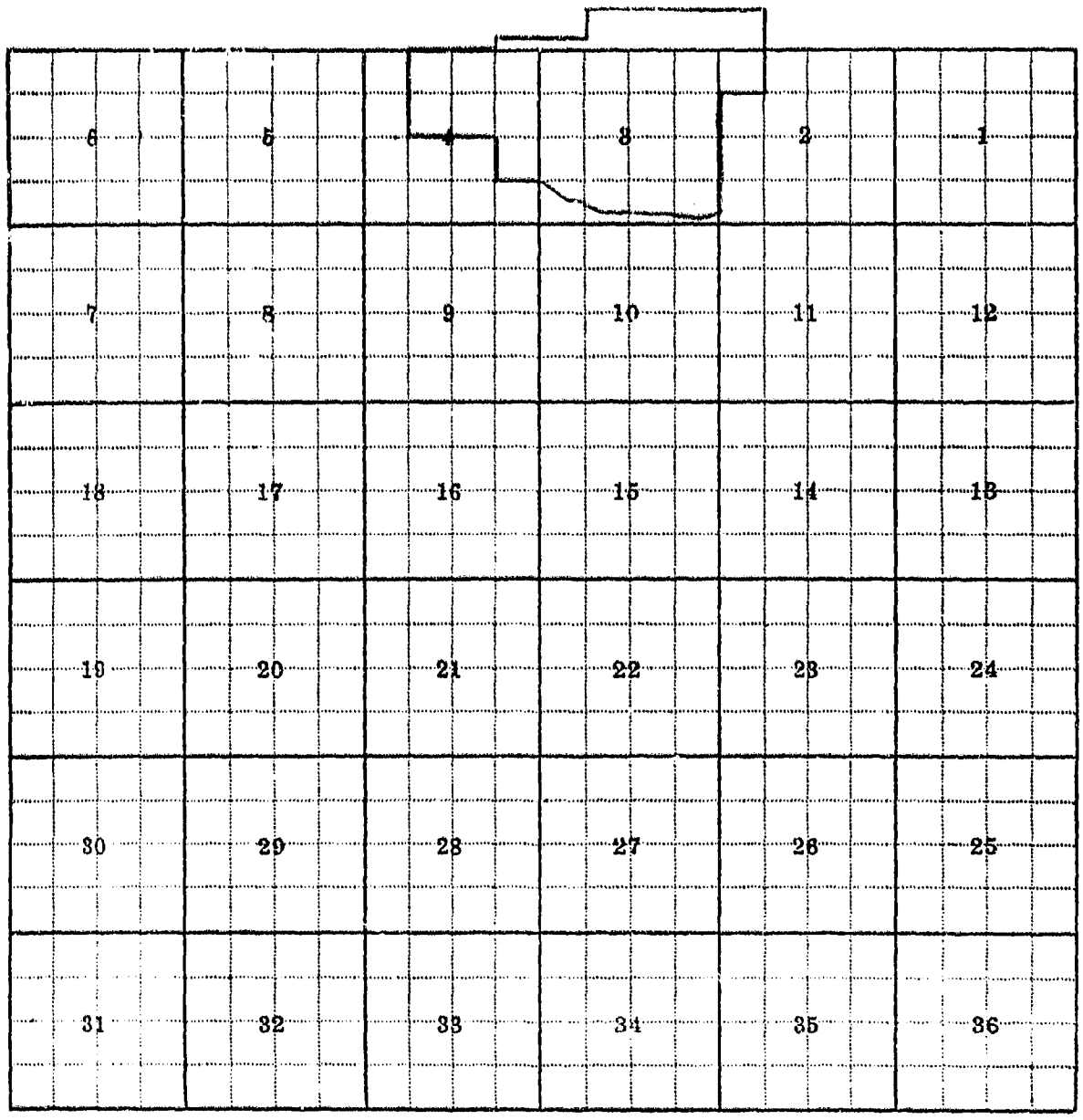

D-381
D-254
D-397

Land Ownership

F-1-A

County Carbon

Farm Checked: Date 9-14-65

By Bob

STATE OF MONTANA
WATER CONSERVATION BOARD
Water Resources Survey

T. 6S R. 20E Plat No. 26

Photo No. 2CC-120 & 150

Legal Land Owner Charles & Fay Cortner, % Osborn Irion Address Rt. 2, Box 14, Red Lodge, Montana

Operator Address

Water is delivered by:— 1. Private System; 2. Ditch Company; 3. State Project; 4. Federal Project; 5. Irrigation District

App. No. Decree No.	NAME OF APPROPRIATOR TO WHOM DECREED	NAME OF STREAM	Date App. Date Priority	Miner's Inches	In Use	NAME OF DITCH (Water Delivered By)	No.	R/F	Present Irr. Acres	Irrigable Acres
D-369	George W. Crawford	Thiel Creek	7-1-94	60	Yes	Crawford Ditch	1	R	45	

NOTE: R—Denotes Regular Irrigation. F—Flood Irrigation.

Adequate Supply: Yes No Explain

Remarks

River Basin

Also in: Plat No. Twp. Rge.	Plat No. Twp. Rge.	Plat No. Twp. Rge.
Plat No. Twp. Rge.	Plat No. Twp. Rge.	Plat No. Twp. Rge.

Information From:

Osborn Irion

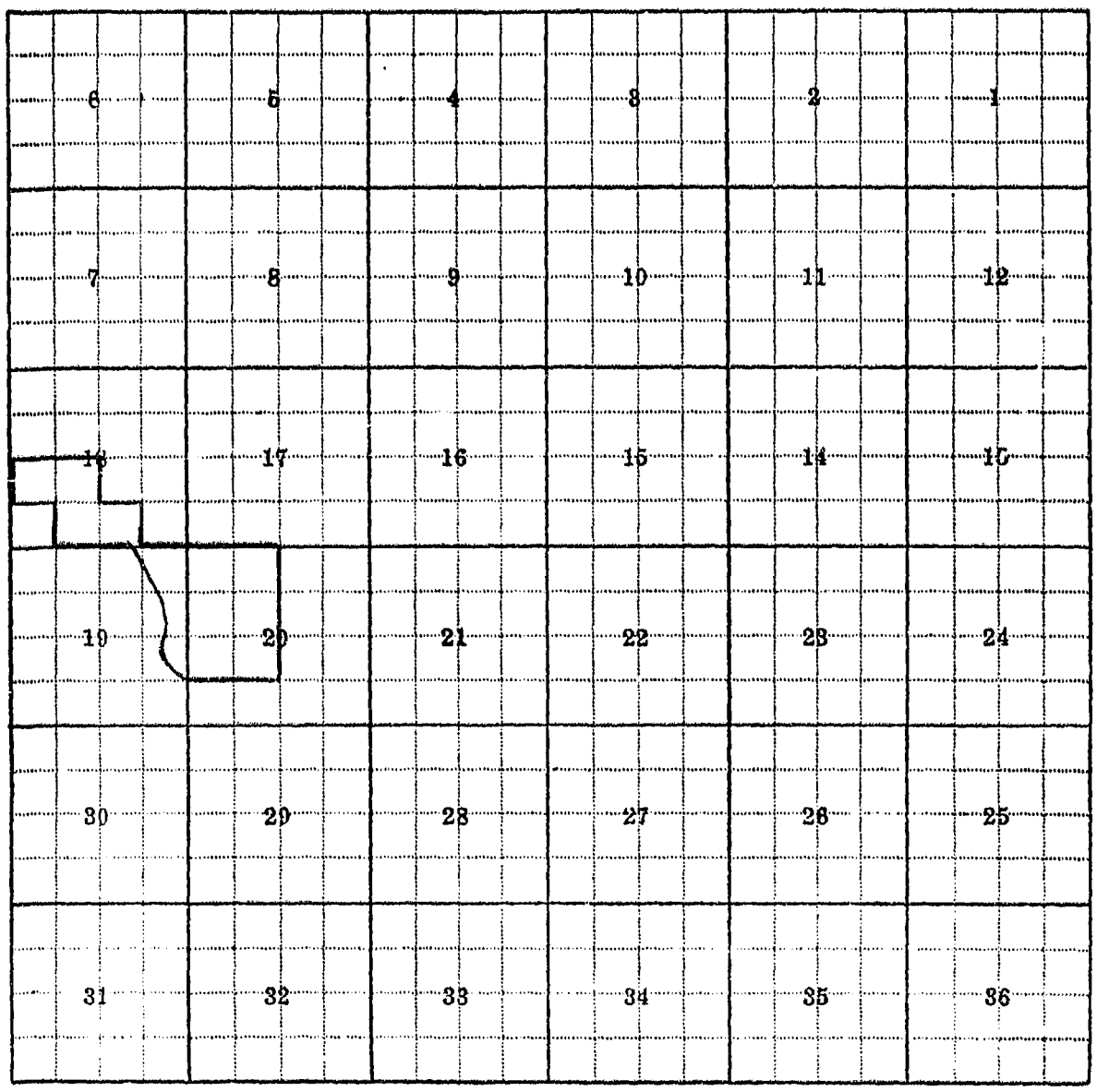

Land Ownership

F-1-A

County Carbon

Farm Checked: Date 6-8-65

By Larry

STATE OF MONTANA

WATER CONSERVATION BOARD

Water Resources Survey

T. 7S R. 20E Plat No. 26

Photo No. 2CC-118

Legal Land Owner Lloyd N. Cowger & Lloyd A. Cowger Address

Operator Same Address

Water is delivered by:— 1. Private System; 2. Ditch Company; 3. State Project; 4. Federal Project; 5. Irrigation District

App. No. Decree No.	NAME OF APPROPRIATOR TO WHOM DECREED	NAME OF STREAM	Date App. Date Priority	Miner's Inches	In Use	NAME OF DITCH (Water Delivered By)	No.	R/F	Present Irr. Acres	Irrigable Acres
D-50	Frances A. Harney	Cole Creek	8-10-85	100	Yes	In T. 6S & 7S, R. 19E				
D-68	Geo C. Abercrombie, et al	Harney Creek	6-1-93	110						
D-69	Wm. & Millie Krantz	Harney Creek	6-1-93	40						
			6-1-95	50	Yes	Cowger Ditch	1	R	39	
			7-1-94	40						
			7-1-96	150						
A-26	Goodno, Ainsworth	Berry Creek	10-27-92	320	Yes	In T. 6S & 7S R. 19E				

NOTE: R—Denotes Regular Irrigation. F—Flood Irrigation.

Adequate Supply: Yes ..... No ..... Explain .....

Remarks .....

..... River Basin .....

Also in: Plat No 25 Twp. 6S Rge 19E	Plat No. ..... Twp. ..... Rge.	Plat No. ..... Twp. ..... Rge. .....
Plat No. 32 Twp. 7S Rge 19E	Plat No. ..... Twp. ..... Rge.	Plat No. ..... Twp. ..... Rge. .....

Information From:

Mr. Cowger

6	5	4	3	2	1
7	8	9	10	11	12
18	17	16	15	14	13
19	20	21	22	23	24
30	29	28	27	26	25
31	32	33	34	35	36

Land Ownership

F-1-A

County Carbon

Farm Checked: Date 7-19-65

By Rob

STATE OF MONTANA
WATER CONSERVATION BOARD
Water Resources Survey

T. 6S R. 20E Plat No. 26

Photo No. 3CC-177

Legal Land Owner Ross & Agnes Crow, % Geo W. Spencer Address Rt. 1, Roberts, Montana

Operator Address

Water is delivered by:— 1. Private System; 2. Ditch Company; 3. State Project; 4. Federal Project; 5. Irrigation District

App. No. Decree No.	NAME OF APPROPRIATOR TO WHOM DECREED	NAME OF STREAM	Date App. Date Priority	Miner's Inches	In Use	NAME OF DITCH (Water Delivered By)	No.	R/F	Present Irr. Acres	Irrigable Acres
A-1249										
A-1184	Milton Beatty	Waste Water	9-26-52	200						
A-1295	Irven L. Parrott	Waste Water	7-20-37	100	Yes	Joki Ditch	1	R	20	
A-1296	Irven L. Parrott	Waste Water & Springs	9-5-39	100						
* See Co.	Haara Ditch Co.	Rock Creek			Yes	Haara Ditch	2	R	111	

NOTE: R—Denotes Regular Irrigation. F—Flood Irrigation.

Adequate Supply: Yes No Explain

Remarks

* Mr. Spencer has 20 Shares in Co.

Mr. Spencer has 100 AF in R. C. W. U. Ass'n.

Share - 7½ MI.

River Basin

Also in: Plat No. Twp. Rge.	Plat No. Twp. Rge.	Plat No. Twp. Rge.
Plat No. Twp. Rge.	Plat No. Twp. Rge.	Plat No. Twp. Rge.

Information From:

Mr. G. W. Spencer

6	5	4	3	2	1
7	8	9	10	11	12
18	17	16	15	14	13
19	20	21	22	23	24
30	29	28	27	26	25
31	32	33	34	35	36

Land Ownership

F-1-A

County Carbon

STATE OF MONTANA
WATER CONSERVATION BOARD
Water Resources Survey

T. 6S R. 20E Plat No. 26

Farm Checked: Date 8-24-65

Photo No. 4CC-228

By Bob

Legal Land Owner Thomas M. Dowell, et ux Address Roberts, Montana

Operator Address

Water is delivered by:— 1. Private System; 2. Ditch Company; 3. State Project; 4. Federal Project; 5. Irrigation District

App. No. Decree No.	NAME OF APPROPRIATOR TO WHOM DECREED	NAME OF STREAM	Date App. Date Priority	Miner's Inches	In Use	NAME OF DITCH (Water Delivered By)	No.	R/F	Present Irr. Acres	Irrigable Acres
See Co.	Pleasant Valley Canal Co. Inc.	Rock Creek			Yes	Pleasant Valley Canal	2	R	129	

NOTE: R—Denotes Regular Irrigation. F—Flood Irrigation.

Adequate Supply: Yes No Explain

Remarks

Mr. Dowell holds 1,612 Shares in Co.

Share - 2 MI.

River Basin

Also in: Plat No. Twp. Rge.	Plat No. Twp. Rge.	Plat No. Twp. Rge.
Plat No. Twp. Rge.	Plat No. Twp. Rge.	Plat No. Twp. Rge.

Information From:

Mr. Tom Dowell

6	5	4	3	2	1
7	8	9	10	11	12
18	17	16	15	14	13
19	20	21	22	23	24
30	29	28	27	26	25
31	32	33	34	35	36

Land Ownership

F-1-A

County Carbon

Farm Checked: Date 6-8-65

By Bob

STATE OF MONTANA

WATER CONSERVATION BOARD

Water Resources Survey

T. 6S R. 20E Plat No. 26

Photo No. 200-152

Legal Land Owner Draper Ranch Co. Address Rt. 2, Red Lodge, Montana

Operator Address

Water is delivered by:— 1. Private System; 2. Ditch Company; 3. State Project; 4. Federal Project; 5. Irrigation District

App. No. Decree No.	NAME OF APPROPRIATOR TO WHOM DECREED	NAME OF STREAM	Date App. Date Priority	Miner's Inches	In Use	NAME OF DITCH (Water Delivered By)	No.	R/F	Present Irr. Acres	Irrigable Acres
See Co.	Pryde Ditch Co.									
D-183	Ed Burns	Rock Creek	6-23-94	140						
D-186	Ada Draper	Rock Creek	7-1-94	310						
			6-1-02	100	Yes	Pryde Ditch	2	R	21	
D-187	Mrs. F. W. Draper	Rock Creek	7-1-94	220						
			6-15-95	82						

NOTE: R—Denotes Regular Irrigation. F—Flood Irrigation.

Adequate Supply: Yes ..... No ..... Explain .....

Remarks .....

..... River Basin .....

Also in: Plat No. 33 Twp. 7S Rge. 20E	Plat No. ..... Twp. ..... Rge.	Plat No. ..... Twp. ..... Rge. .....
Plat No. ..... Twp. ..... Rge.	Plat No. ..... Twp. ..... Rge.	Plat No. ..... Twp. ..... Rge. .....

Information From:

Lawrence Draper

6	5	4	8	2	1
7	8	9	10	11	12
18	17	16	15	14	13
19	20	21	22	23	24
30	29	28	27	26	25
31	32	33	34	35	36

Land Ownership

F-1-A

County Carbon

Farm Checked: Date 8-19-65

By Bob

STATE OF MONTANA
WATER CONSERVATION BOARD
Water Resources Survey

T 6S R 20E Plat No. 26

Photo No. 3CC-178

Legal Land Owner Orson Dutton Address Billings, Montana

Operator Address

Water is delivered by:— 1. Private System; 2. Ditch Company; 3. State Project; 4. Federal Project; 5. Irrigation District

App. No. Decree No.	NAME OF APPROPRIATOR TO WHOM DECREED	NAME OF STREAM	Date App. Date Priority	Miner's Inches	In Use	NAME OF DITCH (Water Delivered By)	No.	R/F	Present Irr. Acres	Irrigable Acres
A-1052 (Part)	Matt A. Heitala	Spring	7-2-30	100	Yes					
A-1083 (Part)	Kaisa Pavala Lyytinen	Spring	7-3-30	All	Yes	Knudson Ditch	1	R	12	
A-1245 (Part)	Jacob ~~Kens~~ Kero	Waste Water & Spring	~~6-23-30~~ 1910	100	Yes					
See Co.	onsolidated Ditch Co.		6-23-98	87	87					
D-309	Charles Ingalls	Rock Creek				Prinkki Ditch Consolidated	2	R	118	

NOTE: R—Denotes Regular Irrigation. F—Flood Irrigation.

Adequate Supply: Yes ..... No ..... Explain .....

Remarks

Mr. Dutton has 87 Shares on Co.

River Basin

Also in: Plat No. Twp. Rge.	Plat No. Twp. Rge.	Plat No. Twp. Rge.
Plat No. Twp. Rge.	Plat No. Twp. Rge.	Plat No. Twp. Rge.

Information From:

Field Survey

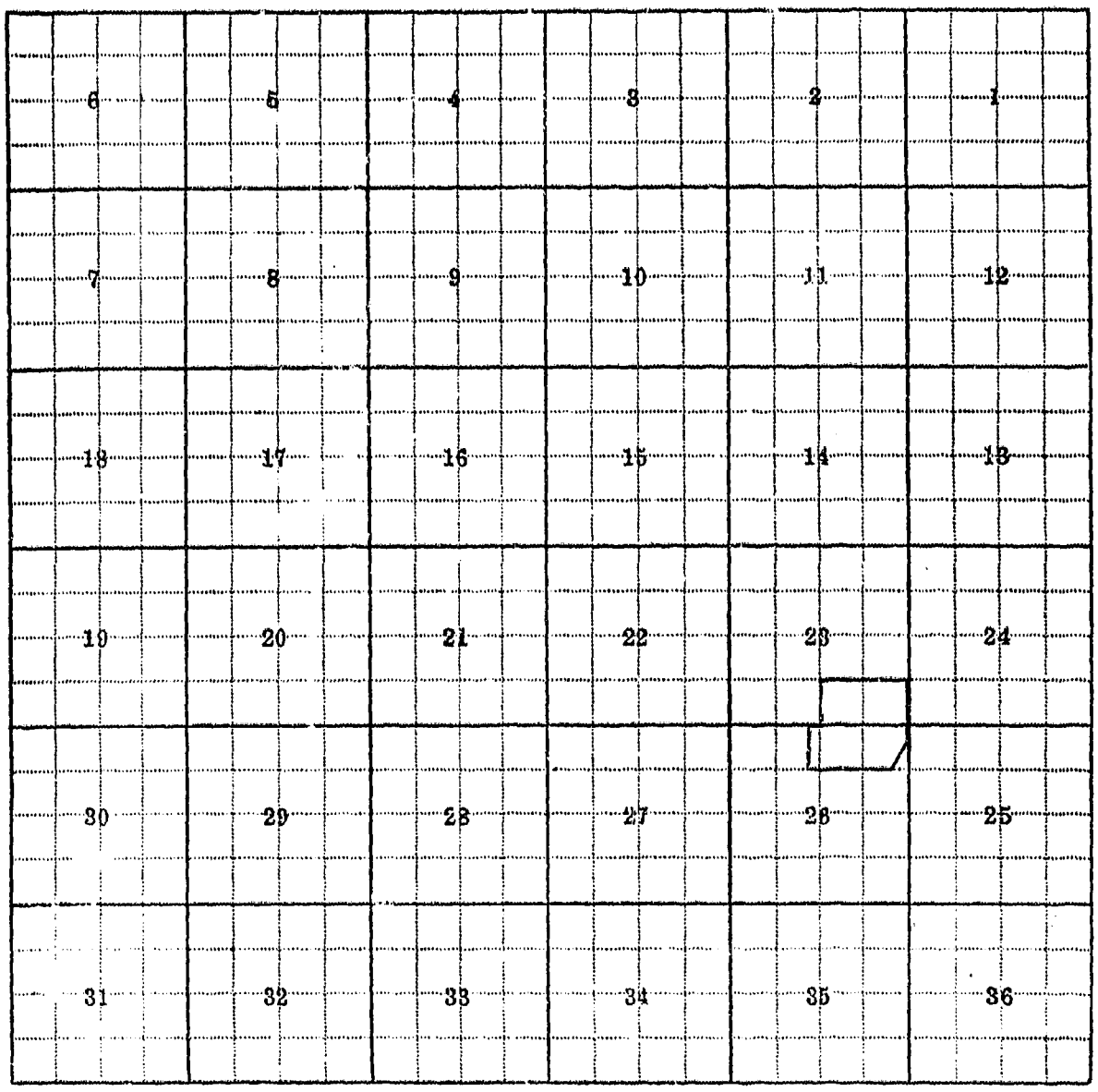

A-1052 Part
A-1245 Part
A-1093 Part

Land Ownership

F-1-A

County Carbon

STATE OF MONTANA
WATER CONSERVATION BOARD
Water Resources Survey

T. 6S R. 20E Plat No. 26

Farm Checked: Date 9-14-65

Photo No. 2CC-118, 120, 122, & 123

By Bob

Legal Land Owner Charles F. Eckert Address Rt. 2, Red Lodge, Montana

Operator Address

Water is delivered by:— 1. Private System; 2. Ditch Company; 3. State Project; 4. Federal Project; 5. Irrigation District

App. No. Decree No.	NAME OF APPROPRIATOR TO WHOM DECREED	NAME OF STREAM	Date App. Date Priority	Miner's Inches	In Use	NAME OF DITCH (Water Delivered By)	No.	R/F	Present Irr. Acres	Irrigable Acres
Use	Elizabeth Hobson	E. Fk. Red Lodge Creek	1895		Yes	Hobson Ditch &	1	R	84	
						Snyder Ditch			37	
									121	

NOTE: R—Denotes Regular Irrigation. F—Flood Irrigation.

Adequate Supply: Yes ..... No ..... Explain .....

Remarks .....

..... River Basin.

Also in: Plat No. Twp. Rge.	Plat No. Twp. Rge.	Plat No. Twp. Rge.
Plat No. Twp. Rge.	Plat No. Twp. Rge.	Plat No. Twp. Rge.

Information From:

Mr. Chas. Eckert

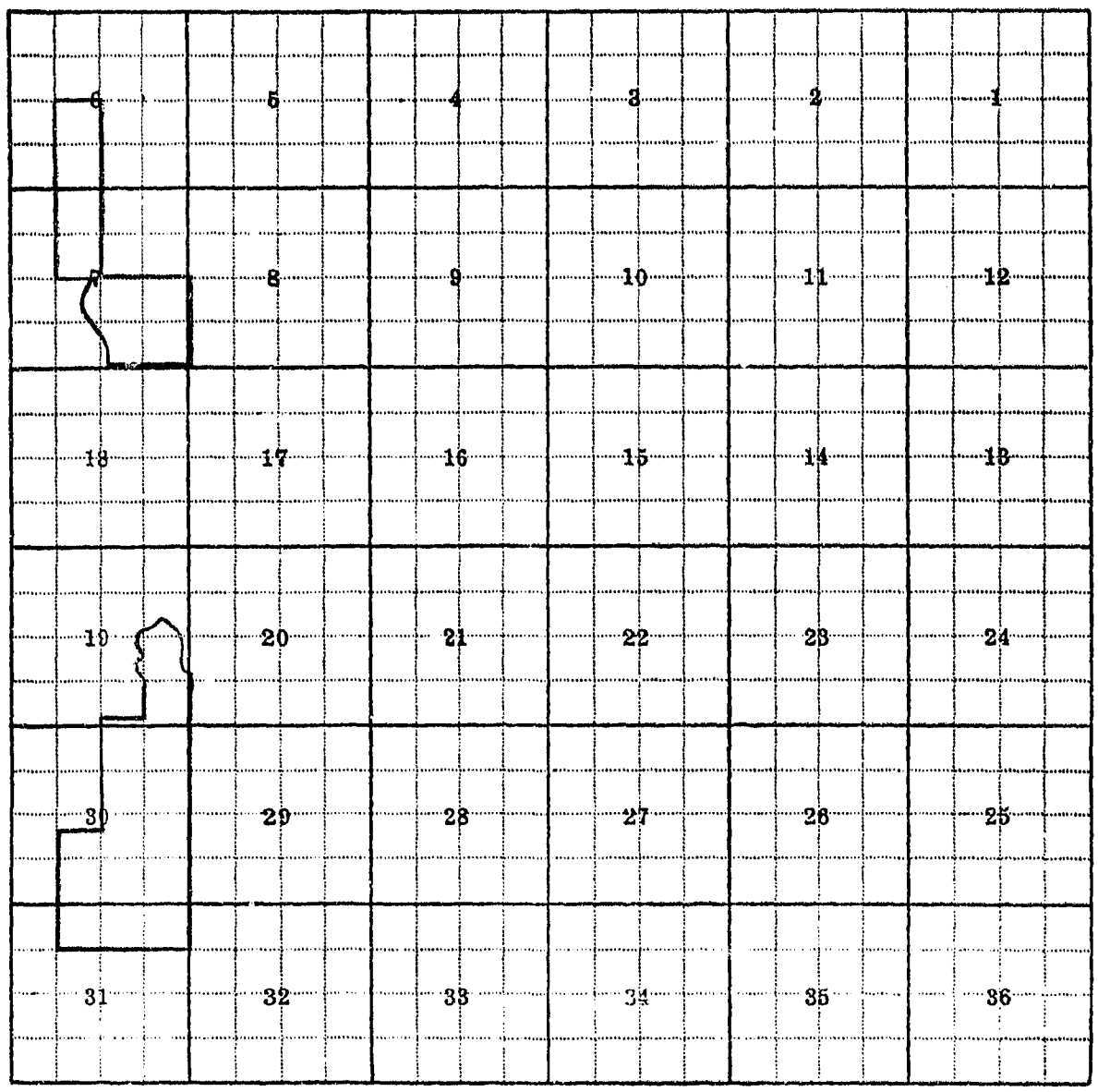

Land Ownership

F-1-A

County Carbon

Farm Checked: Date 9-21-65

By Bob

STATE OF MONTANA

WATER CONSERVATION BOARD

Water Resources Survey

T. 6S R. 20E Plat No. 26

Photo No. 4CC-227

Legal Land Owner Harold Foster, % Thomas K. Garry Address Custer, Montana

Operator Address

Water is delivered by:— 1. Private System; 2. Ditch Company; 3. State Project; 4. Federal Project; 5. Irrigation District

App. No. Decree No.	NAME OF APPROPRIATOR TO WHOM DECREED	NAME OF STREAM	Date App. Date Priority	Miner's Inches	In Use	NAME OF DITCH (Water Delivered By)	No.	R/F	Present Irr. Acres	Irrigable Acres
D-199	Thomas M. Price	Rock Creek	6-1-98	25	25	Price Ditch	1	R	20	
A-1185	Chas. B. Blakeslee	Waste, Spring & Seepage	6-15-26	100	No					

NOTE: R—Denotes Regular Irrigation. F—Flood Irrigation.

Adequate Supply: Yes No Explain

Remarks

Mr. Harry Mathews Irrigates this.

River Basin

Also in: Plat No. Twp. Rge.	Plat No. Twp. Rge.	Plat No. Twp. Rge.
Plat No. Twp. Rge.	Plat No. Twp. Rge.	Plat No. Twp. Rge.

Information From:

Mr. Harry Mathews

6	5	4	3	2	1
7	8	9	10	11	12
18	17	16	15	14	13
19	20	21	22	23	24
30	29	28	27	26	25
31	32	33	34	35	36

A 1185

D-199-Part

Land Ownership .....

F-1-A

County Carbon

Farm Checked: Date 8-24-65

By Bob

STATE OF MONTANA
WATER CONSERVATION BOARD
Water Resources Survey

T 6S R 20E Plat No. 26

Photo No. 3CC-178 & 4CC-227

Legal Land Owner J. B. Goldsberry Address Roberts, Montana

Operator Address

Water is delivered by:— 1. Private System; 2. Ditch Company; 3. State Project; 4. Federal Project; 5. Irrigation District

App. No. Decree No.	NAME OF APPROPRIATOR TO WHOM DECREED	NAME OF STREAM	Date App. Date Priority	Miner's Inches	In Use	NAME OF DITCH (Water Delivered By)	No.	R/F	Present Irr. Acres	Irrigable Acres
* D-320	James C. Walsh	Rock Creek	7-1-98	40	Yes	Kivikangas Ditch	1	R	9	
A-1260	Ralph Levi	Waste, Seepage, Drainage of Close Gulch	7-28-21	100	No					
Use	J. B. Goldsberry	Rock Creek			Yes	Olson-Vickers Ditch (Torryson)	1	R	24	
									33	

NOTE: R—Denotes Regular Irrigation. F—Flood Irrigation.

Adequate Supply: Yes ..... No ..... Explain .....

Remarks

* Book 10 Page 84
" " 10 " 140 Mr. Goldsberry has 40" in Kivikangas Ditch.
" " 10 " 253
" " 10 " 320 Mr. Goldsberry has 1/3 Int. in Olson-Vickers Ditch
" " 10 " 345 The above information is from Mr. Goldsberry, however can find no confirmation, and
" " 10 " 432 Mr. Wallis (neighbor) says this is all verbal years ago.
" " 10 " 414

* Deed-Book 33, Page 46, Dinsdale to Levi
* Deed-Book 53, Page 22, Sheriffs Sale to Olcott
Q. C. Book 47, Page 619, Hershberger to Olcott
Deed Book 58, Page 549, Olcott to Goldsberry

River Basin

Also in: Plat No. ..... Twp. ..... Rge.	Plat No. ..... Twp. ..... Rge.	Plat No. ..... Twp. ..... Rge. .....
Plat No. ..... Twp. ..... Rge.	Plat No. ..... Twp. ..... Rge.	Plat No. ..... Twp. ..... Rge. .....

Information From:

J. B. Goldsberry

6	5	4	3	2	1
7	8	9	10	11	12
18	17	16	15	14	13
	20	21	22	23	24
30	29	28	27	26	25
31	32	33	34	35	36

Land Ownership

F-1-A

County Carbon

Farm Checked: Date 9-14-65

By Bob

STATE OF MONTANA

WATER CONSERVATION BOARD

Water Resources Survey

T 6S R 20E Plat No. 26

Photo No. 200-123

Legal Land Owner Eva M. Hay Address Rt. 2, Red Lodge, Montana

Operator Address

Water is delivered by:— 1. Private System; 2. Ditch Company; 3. State Project; 4. Federal Project; 5. Irrigation District

App. No. Decree No.	NAME OF APPROPRIATOR TO WHOM DECREED	NAME OF STREAM	Date App. Date Priority	Miner's Inches	In Use	NAME OF DITCH (Water Delivered By)	No.	R/F	Present Irr. Acres	Irrigable Acres
D-92	T. E. Deuell	Red Lodge Creek	5-15-94	117	Yes	Pleasant Valley	1	R	83	

NOTE: R—Denotes Regular Irrigation. F—Flood Irrigation.

Adequate Supply: Yes No Explain

Remarks

Mr. Carl Hay has 100 Shares in Weast Irrigation Ditch Co.

River Basin

Also in: Plat No. Twp. Rge.	Plat No. Twp. Rge.	Plat No. Twp. Rge.
Plat No. Twp. Rge.	Plat No. Twp. Rge.	Plat No. Twp. Rge.

Information From:

Mr. Carl W. Hay

6	5	4	3	2	1
7	8	9	10	11	12
18	17	16	15	14	13
19	20	21	22	23	24
30	29	28	27	26	25
31	32	33	34	35	36

Land Ownership

F-1-A

County Carbon

Farm Checked: Date 9-2-65

By Bob

STATE OF MONTANA
WATER CONSERVATION BOARD
Water Resources Survey

T. 6S R. 20E Plat No. 26

Photo No. 2CC-150 & 3CC-178

Legal Land Owner Hilma, Arnie, & Werner Hertin Address Roberts, Montana

Operator Address

Water is delivered by:— 1. Private System; 2. Ditch Company; 3. State Project; 4. Federal Project; 5. Irrigation District

App. No. Decree No.	NAME OF APPROPRIATOR TO WHOM DECREED	NAME OF STREAM	Date App. Date Priority	Miner's Inches	In Use	NAME OF DITCH (Water Delivered By)	No.	R/F	Present Irr. Acres	Irrigable Acres
A-446	Emmet Taylor	Patterson Gulch & Spr.	7-23-19	200	No					
D-269	D. J. Taylor	Rock Creek	7-7-96	155	Yes		2	R	287	
* See Co.	Consolidate Ditch Co.					Taylor Ditch				

NOTE: R—Denotes Regular Irrigation. F—Flood Irrigation.

Adequate Supply: Yes ..... No ..... Explain .....

Remarks .....

* Mr. Hertin has 155 Shares in Co.

Mr. Hertin has 125 AF of R. C. W. U. Ass'n. Water.

River Basin .....

Also in: Plat No. ..... Twp. ..... Rge.	Plat No. ..... Twp. ..... Rge.	Plat No. ..... Twp. ..... Rge. .....
Plat No. ..... Twp. ..... Rge.	Plat No. ..... Twp. ..... Rge.	Plat No. ..... Twp. ..... Rge. .....

Information From:

Mr. Arne Hertin

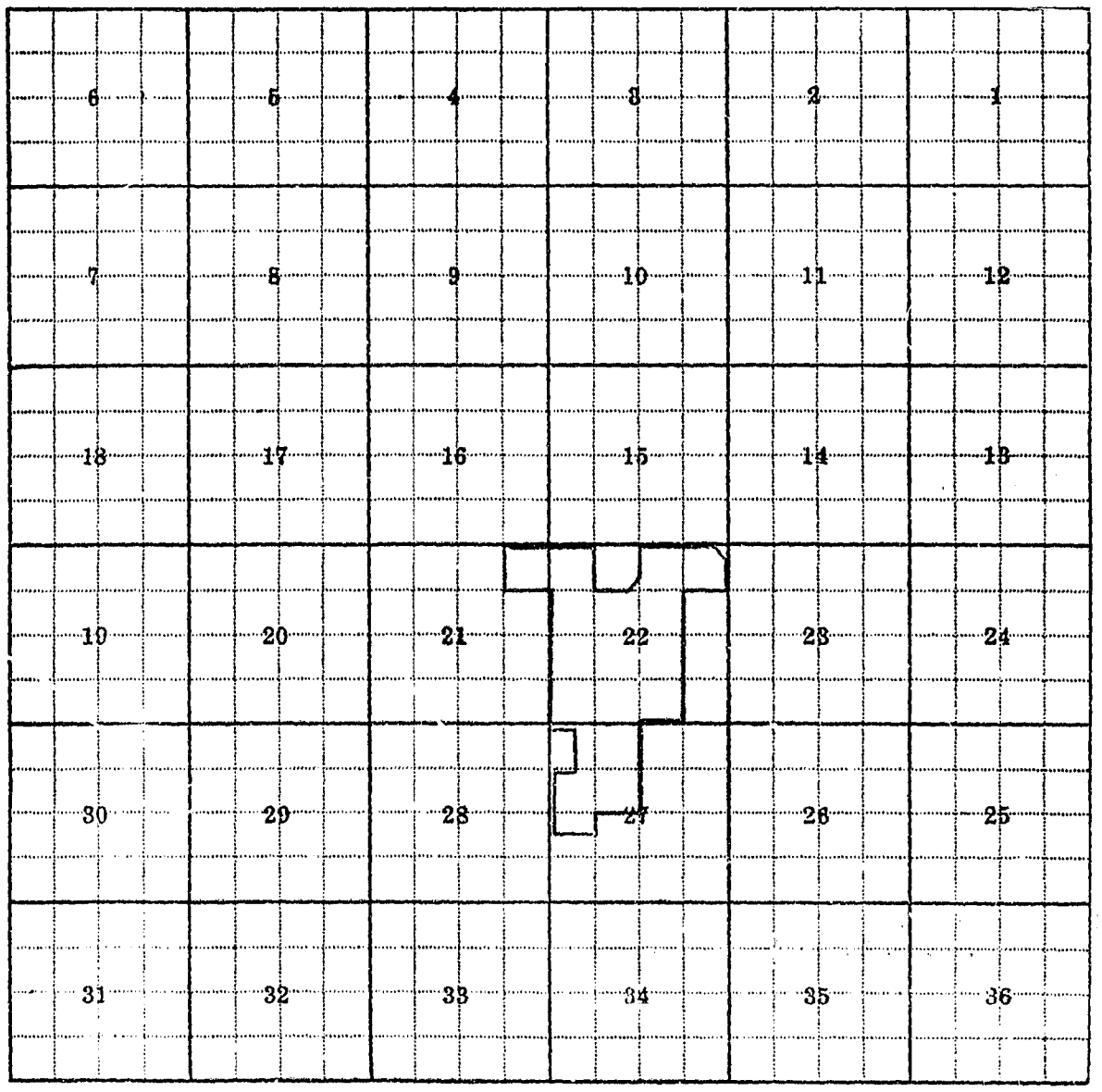

A-446
D-269

Land Ownership

F-1-A

County Carbon

Farm Checked: Date 8-26-65

By Bob

STATE OF MONTANA

WATER CONSERVATION BOARD

Water Resources Survey

T. 6S R. 20E Plat No. 26

Photo No. 4CC-227

Legal Land Owner Raul Hoyt Address

Operator Address

Water is delivered by:— 1. Private System; 2. Ditch Company; 3. State Project; 4. Federal Project; 5. Irrigation District

App. No. Decree No.	NAME OF APPROPRIATOR TO WHOM DECREED	NAME OF STREAM	Date App. Date Priority	Miner's Inches	In Use	NAME OF DITCH (Water Delivered By)	No.	R/F	Present Irr. Acres	Irrigable Acres
D-346	Thomas Currey	Rock Creek	10-30-01	100	Yes	Curry Ditch	1	R	25	
A-1255	Louis Kukler	Waste Water & Spring	9-4-30	100	No					

NOTE: R—Denotes Regular Irrigation. F—Flood Irrigation.

Adequate Supply: Yes No Explain

Remarks

This information from Mr. Lisle Boyd - says Mr. Hoyt is here on rare occassions and he is sure someone is irrigating.

River Basin

Also in: Plat No. Twp. Rge.	Plat No. Twp. Rge.	Plat No. Twp. Rge.
Plat No. Twp. Rge.	Plat No. Twp. Rge.	Plat No. Twp. Rge.

Information From:

Mr. Lisle Boyd

6	5	4	8	2	1
7	8	9	10	11	12
18	17	16	15	14	13
19	20	21	22	23	24
30	29	28	27	26	25
31	32	33	34	35	36

Land Ownership _____

F-1-A

County Carbon

STATE OF MONTANA
WATER CONSERVATION BOARD
Water Resources Survey

T 6S R 20E Plat No. 26

Farm Checked: Date 9-21-65

Photo No. 4CC-227

By Bob

Legal Land Owner Morris & Nina Hyde, % Helen Sicz Address

Operator Address

Water is delivered by:— 1. Private System; 2. Ditch Company; 3. State Project; 4. Federal Project; 5. Irrigation District

App. No. Decree No.	NAME OF APPROPRIATOR TO WHOM DECREED	NAME OF STREAM	Date App. Date Priority	Miner's Inches	In Use	NAME OF DITCH (Water Delivered By)	No.	R/F	Present Irr. Acres	Irrigable Acres

NOTE: R—Denotes Regular Irrigation. F—Flood Irrigation.

Adequate Supply: Yes No Explain

Remarks

No irrigation (Summer home)

River Basin

Also in: Plat No. Twp. Rge.	Plat No. Twp. Rge.	Plat No. Twp. Rge.
Plat No. Twp. Rge.	Plat No. Twp. Rge.	Plat No. Twp. Rge.

Information From:

Mr. Harry Mathews

6	5	4	3	2	1
7	8	9	10	11	12
18	17	16	15	14	13
19	20	21	22	23	24
30	29	28	27	26	25
31	32	33	34	35	36

Land Ownership

F-1-A

County Carbon

Farm Checked: Date 9-14-65

By Bob

STATE OF MONTANA
WATER CONSERVATION BOARD
Water Resources Survey

T 6S R 20E Plat No. 26

Photo No. 2CC-122 & 123

Legal Land Owner Irene L. Hyem Address Rt. 2, Red Lodge, Montana

Operator Address

Water is delivered by:— 1. Private System; 2. Ditch Company; 3. State Project; 4. Federal Project; 5. Irrigation District

App. No. Decree No.	NAME OF APPROPRIATOR TO WHOM DECREED	NAME OF STREAM	Date App. Date Priority	Miner's Inches	In Use	NAME OF DITCH (Water Delivered By)	No.	R/F	Present Irr. Acres	Irrigable Acres
D-102	George J. Jackson	Red Lodge Creek	7-1-95	153	Yes	Jackson Ditch	2	R	128	
See Co.	Weast Irr. Ditch Inc.	East Rosebud Creek			Yes					

NOTE: R—Denotes Regular Irrigation. F—Flood Irrigation.

Adequate Supply: Yes ..... No ..... Explain .....

Remarks

Mr. Hyem has 150 Shares Weast Irrigation Ditch Inc.

Mr. Hyem intermingles this water and he says he thinks the Weast Water is more reliable so will show as such.

River Basin

Also in: Plat No. Twp. Rge.	Plat No. Twp. Rge.	Plat No. Twp. Rge.
Plat No. Twp. Rge.	Plat No. Twp. Rge.	Plat No. Twp. Rge.

Information From:

Mr. Louie J. Hyem

6	5	4	3	2	1
7	8	9	10	11	12
18	17	16	15	14	13
19	20	21	22	23	24
30	29	28	27	26	25
31	32	33	34	35	36

Land Ownership

F-1-A

County Carbon

Farm Checked: Date 9-17-65

By Bob

STATE OF MONTANA
WATER CONSERVATION BOARD
Water Resources Survey

T 6S R 20E Plat No. 26

Photo No. 4CC-223

Legal Land Owner Einar Jakkola, et ux Address Rt. 1, Roberts, Montana

Operator Address

Water is delivered by:— 1. Private System; 2. Ditch Company; 3. State Project; 4. Federal Project; 5. Irrigation District

App. No. Decree No.	NAME OF APPROPRIATOR TO WHOM DECREED	NAME OF STREAM	Date App. Date Priority	Miner's Inches	In Use	NAME OF DITCH (Water Delivered By)	No.	R/F	Present Irr. Acres	Irrigable Acres
D-268	Charles Russett	Rock Creek	5-23-96	154	77	Hunter Russett Ditch	1	R	53	
Use		Weast Water-Allen Dit.				Allen Ditch	1	R	3	

NOTE: R—Denotes Regular Irrigation. F—Flood Irrigation.

Adequate Supply: Yes No Explain

Remarks

Mr. Jakkola has 50 AF in R. C. W. U. Ass'n. (Glacier Dam)

River Basin

Also in: Plat No. 27 Twp. 6S Rge 21E	Plat No. Twp. Rge	Plat No. Twp. Rge
Plat No. Twp. Rge	Plat No. Twp. Rge	Plat No. Twp. Rge

Information From:

Mrs. Einar Jakkola

6	5	4	3	2	1
7	8	9	10	11	12
18	17	16	15	14	13
19	20	21	22	23	24
30	29	28	27	26	25
31	32	33	34	35	36

Land Ownership

F-1-A

County Carbon

Farm Checked: Date 7-22-65

By Bob

STATE OF MONTANA
WATER CONSERVATION BOARD
Water Resources Survey

T. 6S R. 20E Plat No. 26

Photo No. 2CC-152

Legal Land Owner Jennie Jalokaski, % K. Ross & Joan Toole Address Luther, Montana

Operator Address

Water is delivered by:— 1. Private System; 2. Ditch Company; 3. State Project; 4. Federal Project; 5. Irrigation District

App. No. Decree No.	NAME OF APPROPRIATOR TO WHOM DECREED	NAME OF STREAM	Date App. Date Priority	Miner's Inches	In Use	NAME OF DITCH (Water Delivered By)	No.	R/F	Present Irr. Acres	Irrigable Acres
D-380	Matt Lyytinen &	Willow Creek	7-1-91	81	Yes	Toole Ditches	1	R	88	
	Augusti Jalokaski		8-1-93	120						

NOTE: R—Denotes Regular Irrigation. F—Flood Irrigation.

Adequate Supply: Yes ..... No ..... Explain .....

Remarks .....

River Basin .....

Also in: Plat No. 33 Twp. 7S Rge. 20E	Plat No. ..... Twp. ..... Rge.	Plat No. ..... Twp. ..... Rge. .....
Plat No. ..... Twp. ..... Rge.	Plat No. ..... Twp. ..... Rge.	Plat No. ..... Twp. ..... Rge. .....

Information From:

K. Ross Toole

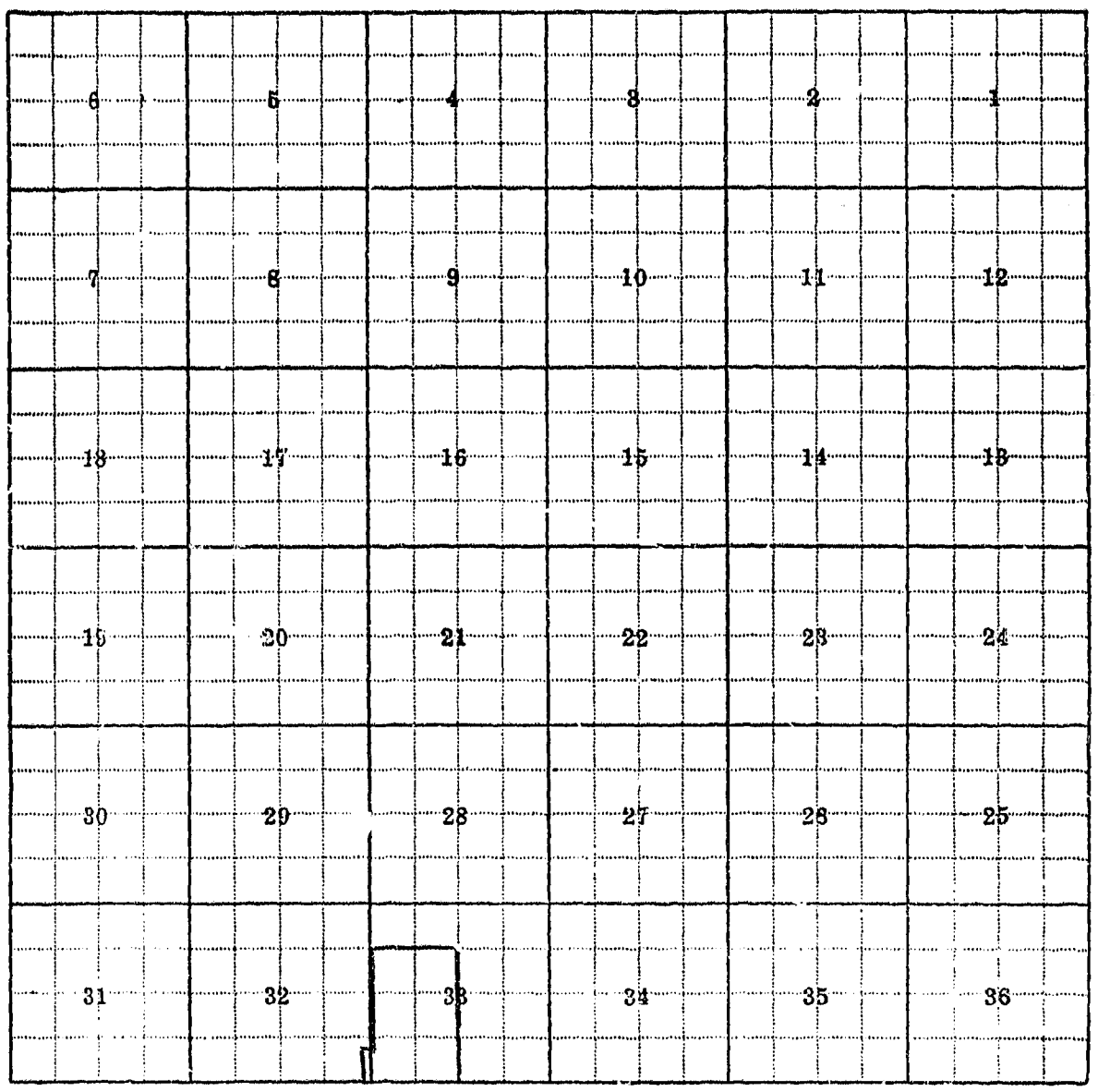

Land Ownership .....

F-1-A

County Carbon

STATE OF MONTANA
WATER CONSERVATION BOARD
Water Resources Survey

T. 6S R. 20E Plat No. 26

Farm Checked: Date 9-8-65

Photo No. 4CC-223

By Bob

Legal Land Owner Edwin & William Johnson, % Edwin Johnson Address Rt. 1, Roberts, Montana

Operator Address

Water is delivered by:— 1. Private System; 2. Ditch Company; 3. State Project; 4. Federal Project; 5. Irrigation District

App. No. Decree No.	NAME OF APPROPRIATOR TO WHOM DECREED	NAME OF STREAM	Date App. Date Priority	Miner's Inches	In Use	NAME OF DITCH (Water Delivered By)	No.	R/F	Present Irr. Acres	Irrigable Acres
A-1237	E. G. Johnson	Spring, Waste & Seepage	4-3-61	150	Yes	Johnson Ditch	1	R	9	
D-217	Finn Ditch	Rock Creek	7-1-95	150	Yes	Finn Ditch	2	R	26	
			7-1-96	150						

NOTE: R—Denotes Regular Irrigation. F—Flood Irrigation.

Adequate Supply: Yes No Explain

Remarks

Have private water, no shares in Finn Ditch.
Mr. Johnson has 50 AF in R. C. W. U. Ass'n. Water.

River Basin

Also in: Plat No. 27 Twp. 6S Rge. 21E	Plat No. Twp. Rge.	Plat No. Twp. Rge.
Plat No. Twp. Rge.	Plat No. Twp. Rge.	Plat No. Twp. Rge.

Information From:

Edwin G. Johnson

6	5	4	3	2	1
7	8	9	10	11	12
18	17	16	15	14	13
19	20	21	22	23	24
30	29	28	27	26	25
31	32	33	34	35	36

Land Ownership

F-1-A

County Carbon

STATE OF MONTANA
WATER CONSERVATION BOARD
Water Resources Survey

T 6S R 20E Plat No. 26

Farm Checked: Date 8-26-65

Photo No. 300-178

By Bob

Legal Land Owner Edwin Joki Address Roberts, Montana

Operator Address

Water is delivered by:— 1. Private System; 2. Ditch Company; 3. State Project; 4. Federal Project; 5. Irrigation District

App. No. Decree No.	NAME OF APPROPRIATOR TO WHOM DECREED	NAME OF STREAM	Date App. Date Priority	Miner's Inches	In Use	NAME OF DITCH (Water Delivered By)	No.	R/F	Present Irr. Acres	Irrigable Acres
A-1052	Matt A. Heitala	Spring	7-2-30	100	No					
A-1245	Jacob Kens Kero	Waste Water & Springs	6-23-30	100	No					
See Co.	Consolidated Ditch Co.				Yes	Taylor Ditch	2	R	164	
D-137	Peter Boyer	Rock Creek	7-1-89	400	80"	(Consolidated Ditch)				
D-307	Peter Hetzer	Rock Creek	6-15-98	70	70					

NOTE: R—Denotes Regular Irrigation. F—Flood Irrigation.

Adequate Supply: Yes ..... No ..... Explain .....

Remarks

Mr. Joki has 150 Shares in Co.

Mr. Joki says he trades some of his water in the NW part of his land in order to irrigate this area.

River Basin

Also in:								
Plat No.	Twp.	Rge.	Plat No.	Twp.	Rge.	Plat No.	Twp.	Rge.
Plat No.	Twp.	Rge.	Plat No.	Twp.	Rge.	Plat No.	Twp.	Rge.

Information From:
Edwin Joki

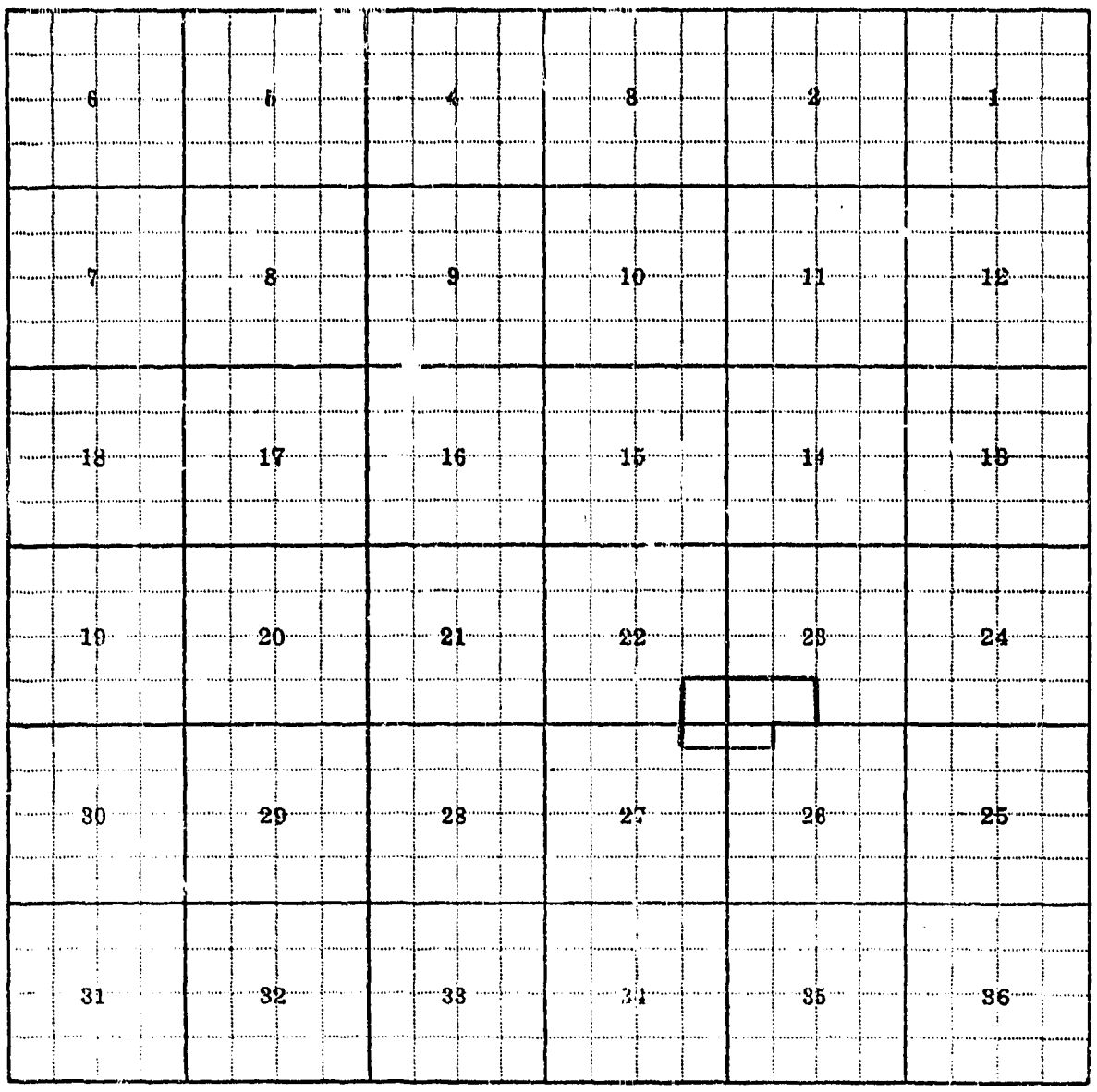

A-1246 Part
A-1052 Part
A-1249 Part

Land Ownership

F-1-A

County Carbon

Farm Checked: Date 8-10-65

By Bob

STATE OF MONTANA
WATER CONSERVATION BOARD
Water Resources Survey

T. 6S. R. 20E. Plat No. 26

Photo No. 3CC-177

Legal Land Owner Matt E. Joki Address Roberts, Montana

Operator % Clarence & Marlene Siewert Address Roberts, Montana

Water is delivered by:— 1. Private System; 2. Ditch Company; 3. State Project; 4. Federal Project; 5. Irrigation District

App. No. Decree No.	NAME OF APPROPRIATOR TO WHOM DECREED	NAME OF STREAM	Date App. Date Priority	Miner's Inches	In Use	NAME OF DITCH (Water Delivered By)	No.	R/F	Present Irr. Acres	Irrigable Acres
See Co.	Haara Ditch Co.	Rock Creek		*150	Yes	Haara Ditch	2	R	194	
D-331	John Hides	Rock Creek	7-10-99	60		&				
D-231	Ridley Lumley	" "	6-1-95	120	Yes	Joki Ditch	1	R	38	
D-331	John Hides	" "	7-15-00	80						
(Part)	Joki									
A-823	John Joki, et al	Spring Creek	6-10-01	1000	No					
(Part)										
A-1351	Robert Walks	Waste Water-Haara Ditch	4-22-47	All	No					
A-138	Matt E. Joki	Well	10-15-47	50	Dam					

NOTE: R—Denotes Regular Irrigation. F—Flood Irrigation.

Adequate Supply: Yes No Explain

Remarks

Mr. Joki has 20 Shares in Co. *Haara Ditch Co. 150 M.I.

Mr. Joki says he uses the Taylor Ditch occasionally and that this Taylor Ditch has been abandoned - was once part of Consolidated Ditch Co.

*Mr. Joki has 100 AF in R. C. W. U. Ass'n. (Glacier Dam) *Now Transfered to Clarence Siewert

*1 Share = 7½ MI in Haara Ditch Co.

River Basin

Also in: Plat No.	Twp.	Rge.	Plat No.	Twp.	Rge.	Plat No.	Twp.	Rge.
Plat No.	Twp.	Rge.	Plat No.	Twp.	Rge.	Plat No.	Twp.	Rge.

Information From:

Mr. Matt Joki

6	5	4	3	2	1
7	8	9	10	11	12
13	17	16	15	14	13
18	20	21	22	23	24
30	29	28	27	26	25
31	32	33	34	35	36

Land Ownership .....

F-1-A

County Carbon

Farm Checked: Date 9-8-65

By Bob

STATE OF MONTANA
WATER CONSERVATION BOARD
Water Resources Survey

T 6S R 20E Plat No. 26

Photo No. 2CC-173, 175, &
4CC-225

Legal Land Owner Edwin Kahila & Saima Ladvala Address Roberts, Montana

Operator Address

Water is delivered by:— 1. Private System; 2. Ditch Company; 3. State Project; 4. Federal Project; 5. Irrigation District

	App. No. Decree No.	NAME OF APPROPRIATOR TO WHOM DECREED	NAME OF STREAM	Date App. Date Priority	Miner's Inches	In Use	NAME OF DITCH (Water Delivered By)	No.	R/F	Present Irr. Acres	Irrigable Acres
	See Co.	Consolidated Ditch Co.			148						
***	D-233	Duncan McGregor	Rock Creek	7-1-98	65	65	Kivikangas Ditch	1	R	50	
**	D-233			7-1-95	85	75	Hunter-Northy Ditch				
								2	R	110	
*	D-190	Thos. Harney	Rock Creek	7-15-94	146	73	Hunter-Northy Ditch (Consolidated Ditch)				

NOTE: R—Denotes Regular Irrigation. F—Flood Irrigation.

Adequate Supply: Yes No Explain

Remarks

Saima Ladvala, 148 Shares, Hunter-Northy Ditch.

* Deed Book 56 Page 478
" " 60 " 119 } D-190 - 73"
" " 75 " 254

** Deed Book 75, Page 254 75" of 85" - 6-1-95 D-233

*** Deed Book 75, Page 254 65" - 7-1-98 D-233

River Basin

Also in: Plat No. Twp. Rge.	Plat No. Twp. Rge.	Plat No. Twp. Rge.
Plat No. Twp. Rge.	Plat No. Twp. Rge.	Plat No. Twp. Rge.

Information From:
Wm. Ladvala

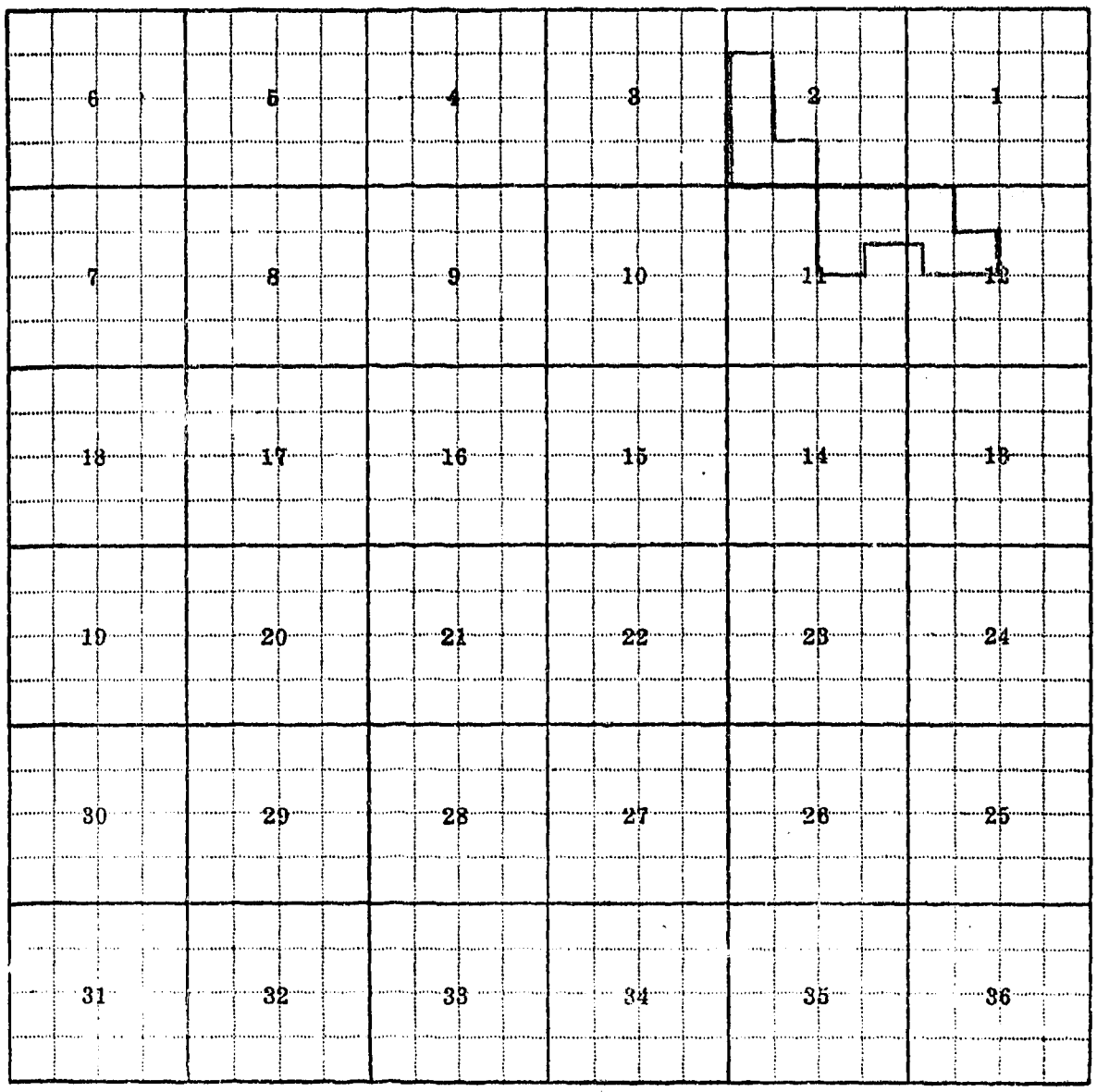

Land Ownership

F-1-A

County Carbon

Farm Checked: Date 8-24-65

By Bob

STATE OF MONTANA
WATER CONSERVATION BOARD
Water Resources Survey

T. 6S R. 20E Plat No. 26

Photo No. 3CC-177 & 178

Legal Land Owner Olavi & Laura Kainu, % Onni Hyvonen, et ux Address Roberts, Montana

Operator Address

Water is delivered by:— 1. Private System; 2. Ditch Company; 3. State Project; 4. Federal Project; 5. Irrigation District

App. No. Decree No.	NAME OF APPROPRIATOR TO WHOM DECREED	NAME OF STREAM	Date App. Date Priority	Miner's Inches	In Use	NAME OF DITCH (Water Delivered By)	No.	R/F	Present Irr. Acres	Irrigable Acres
(Part)										
A-817	Carl J. Haara, et al	Spring Creek	5-31-00	200	No					
(Part)										
A-1351	Robert Walks	Waste Haara Ditch	4-22-47	All	No					
* See Co.	Haara Ditch Co.	Rock Creek			Yes	Haara Ditch	2	R	152	

NOTE: R—Denotes Regular Irrigation. F—Flood Irrigation.

Adequate Supply: Yes No Explain

Remarks

* Mr. Hyvonen has 20 Shares in Co.
" " " 100" in Glacier Dam (R. C. W. U. Ass'n.)

River Basin

Also in: Plat No. Twp. Rge.	Plat No. Twp. Rge.	Plat No. Twp. Rge.
Plat No. Twp. Rge.	Plat No. Twp. Rge.	Plat No. Twp. Rge.

Information From:

Mr. Onni Hyvonen

6	5	4	3	2	1
7	8	9	10	11	12
18	17	16	15	14	13
19	20	21	22	23	24
30	29	28	27	26	25
31	32	33	34	35	36

A-817
A-1817 Sec
A-[illegible]

Land Ownership

F-1-A

County Carbon

Farm Checked: Date 9-14-65

By Bob

STATE OF MONTANA

WATER CONSERVATION BOARD

Water Resources Survey

T. 6S R.20E Plat No. 26

Photo No. 2CC-123 + 148

Legal Land Owner Nellie E. Kelly & John F. Kelly Address Rt. 2, Red Lodge, Montana

Operator Address

Water is delivered by:— 1. Private System; 2. Ditch Company; 3. State Project; 4. Federal Project; 5. Irrigation District

App. No. Decree No.	NAME OF APPROPRIATOR TO WHOM DECREED	NAME OF STREAM	Date App. Date Priority	Miner's Inches	In Use	NAME OF DITCH (Water Delivered By)	No.	R/F	Present Irr. Acres	Irrigable Acres
D-98	George B. Stevenson	Red Lodge Creek	5-15-94	100	Yes	Pleasant Valley	1	R	50	

NOTE: R—Denotes Regular Irrigation. F—Flood Irrigation.

Adequate Supply: Yes No Explain

Remarks

This information from Mr. C. W. Hay a neighbor.

Mr. Kelley has 160 Shares in Weast Irrigation Ditch Co.

River Basin

Also in: Plat No. Twp. Rge.	Plat No. Twp. Rge.	Plat No. Twp. Rge.
Plat No. Twp. Rge.	Plat No. Twp. Rge.	Plat No. Twp. Rge.

Information From:

Mr. Carl W. Hay



Land Ownership .....

F-1-A

County Carbon

Farm Checked: Date 9-17-65

By Bob

STATE OF MONTANA
WATER CONSERVATION BOARD
Water Resources Survey

T 6S R 20E Plat No. 20

Photo No. 2CC-150 & 152

Legal Land Owner Ella Kenyon, % Henry Fox Address Billings, Montana

Operator Address

Water is delivered by:— 1. Private System; 2. Ditch Company; 3. State Project; 4. Federal Project; 5. Irrigation District

App. No. Decree No.	NAME OF APPROPRIATOR TO WHOM DECREED	NAME OF STREAM	Date App. Date Priority	Miner's Inches	In Use	NAME OF DITCH (Water Delivered By)	No.	R/F	Present Irr. Acres	Irrigable Acres
D-388	Matt Koski	Willow Creek	7-1-95	80	Yes	Koski (Kenyon) Ditch	1	R	33	

NOTE: R—Denotes Regular Irrigation. F—Flood Irrigation.

Adequate Supply: Yes ..... No ..... Explain .....

Remarks .....

..... River Basin .....

Also in: Plat No. ..... Twp. ..... Rge.	Plat No. ..... Twp. ..... Rge.	Plat No. ..... Twp. ..... Rge. .....
Plat No. ..... Twp. ..... Rge	Plat No. ..... Twp. ..... Rge.	Plat No. ..... Twp. ..... Rge. .....

Information From:

Mr. George Hill

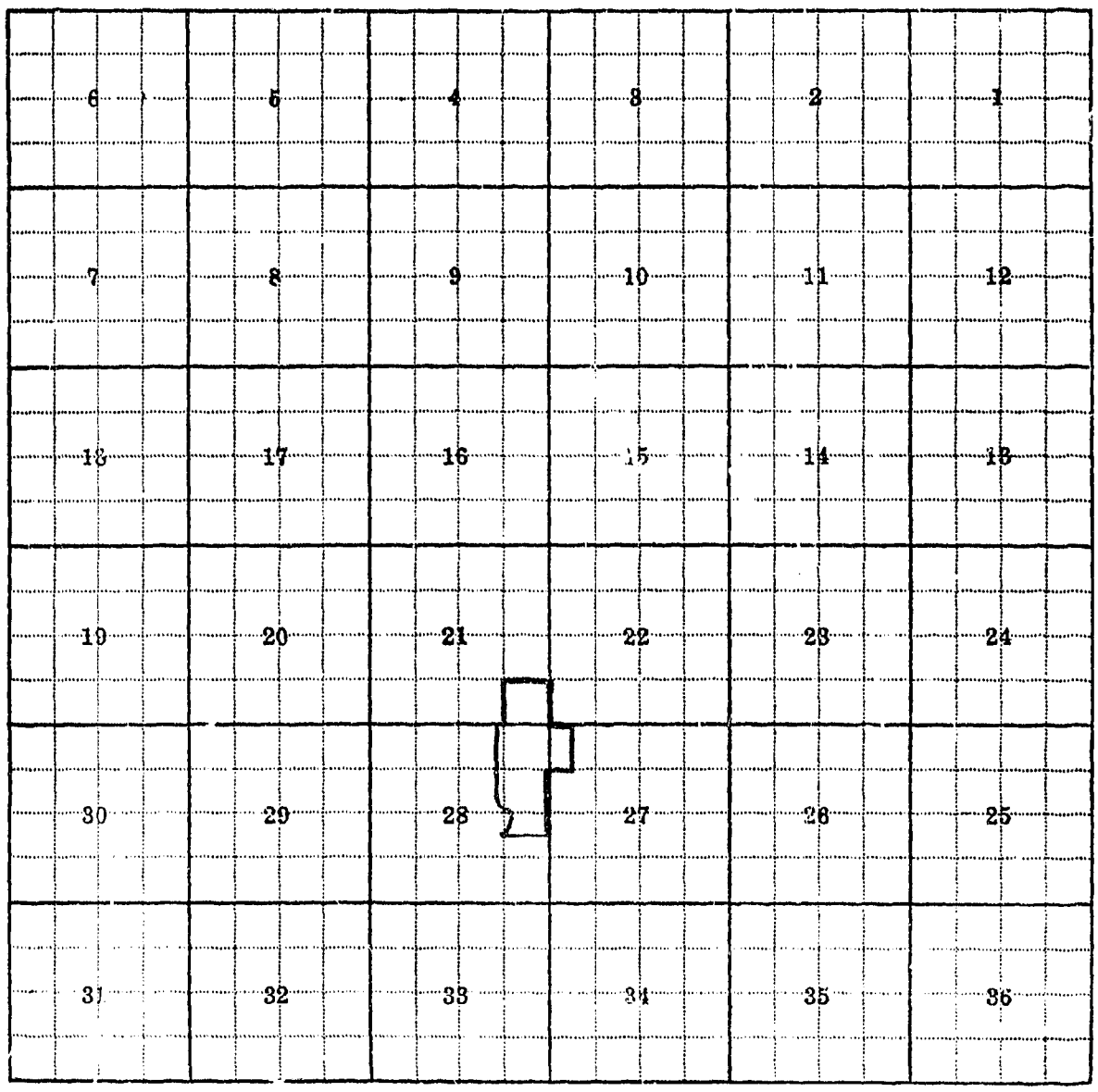

D - 307
D - 388 Part

Land Ownership

F-1-A

County Carbon

Farm Checked: Date 8-26-65

By Bob

STATE OF MONTANA

WATER CONSERVATION BOARD

Water Resources Survey

T. 6S R. 20E Plat No. 26

Photo No. 3CC-178

Legal Land Owner Niilo M. Kero Address Rt. 1, Roberts, Montana

Operator Address

Water is delivered by:— 1. Private System; 2. Ditch Company; 3. State Project; 4. Federal Project; 5. Irrigation District

App. No. Decree No.	NAME OF APPROPRIATOR TO WHOM DECREED	NAME OF STREAM	Date App. Date Priority	Miner's Inches	In Use	NAME OF DITCH (Water Delivered By)	No.	R/F	Present Irr. Acres	Irrigable Acres
A-636	Jacob Kero	Rock Creek	10-7-30	50	No					
(Part)										
A-1245	Jacob Kero	Waste Water & Spring	6-23-30	100	No					
(Part)										
A-1255	Louis Kukler	Waste Water & Spring	9-4-30	100	No					
D-317	Archie Raspberry	Rock Creek	6-23-98	87	87					
D-297	E. E. Carrier	Rock Creek	6-23-98	94						
							2	R	286	
See Co.	Consolidated Ditch				Yes	Kero Ditch (Consolidated)				

NOTE: R—Denotes Regular Irrigation. F—Flood Irrigation.

Adequate Supply: Yes No Explain

Remarks

Mr. Kero has 181 Shares in Co.

Mr. Kero states Mr. Raspberry use to own part of this place.

Mr. Kero has 150 AF in R. C. W. U. Ass'n.

River Basin

Also in: Plat No. Twp. Rge.	Plat No. Twp. Rge.	Plat No. Twp. Rge.
Plat No. Twp. Rge.	Plat No. Twp. Rge.	Plat No. Twp. Rge.

Information From:

Mr. Niilo Kero

6	5	4	3	2	1
7	8	9	10	11	12
18	17	16	15	14	13
19	20	21	22	23	24
30	29	28	27	26	25
31	32	33	34	35	36

A - 636
A - 1245 Part
A - 1255 Part
A - 1035 Part
D - 317

Land Ownership

F-1-A

County Carbon

Farm Checked: Date 9-9-65

By Bob

STATE OF MONTANA
WATER CONSERVATION BOARD
Water Resources Survey

T 6S R 20E Plat No. 26

Photo No. 2CC-173

Legal Land Owner Otto Kesti, % Dale & Ruth Wright Address Roberts, Montana

Operator Address

Water is delivered by:— 1. Private System; 2. Ditch Company; 3. State Project; 4. Federal Project; 5. Irrigation District

	App. No. Decree No.	NAME OF APPROPRIATOR TO WHOM DECREED	NAME OF STREAM	Date App. Date Priority	Miner's Inches	In Use	NAME OF DITCH (Water Delivered By)	No.	R/F	Present Irr. Acres	Irrigable Acres
	A-1249	Otto Kesti & Tenho Koski	Waste	7-18-53	40	Yes*	Madson Ditch	1	R	6	
	See Co.	Consolidated Ditch Co.	Rock Creek								
**	D-233	Duncan McGregor	Rock Creek	6-1-95	85	10	Hunter Northy Ditch (Consolidated)	2	R	9	
	D-271	M. S. Wentworth	Rock Creek	7-7-96	145	50					
	D-254	G. W. Dulen	Rock Creek	7-7-96	155	45	Taylor Ditch (Consolidated)	2	R	67	
										76	

NOTE: R—Denotes Regular Irrigation. F—Flood Irrigation.

Adequate Supply: Yes No Explain

Remarks

* Mr. Wright states he uses this as it wastes from ditches

Mr. Wright has 50 AF in R. C. W. U. Ass'n.

** Book 64, Page 79

River Basin

Also in: Plat No. Twp. Rge.	Plat No. Twp. Rge.	Plat No. Twp. Rge.
Plat No. Twp. Rge.	Plat No. Twp. Rge.	Plat No. Twp. Rge.

Information From:

Dale Wright



Land Ownership

F-1-A

County Carbon

Farm Checked: Date 8-24-65

By Bob

STATE OF MONTANA
WATER CONSERVATION BOARD
Water Resources Survey

T 6S R 20E Plat No. 26

Photo No. 3CC-178

Legal Land Owner Walter Knudson, et ux Address Roberts, Montana

Operator Address

Water is delivered by:— 1. Private System; 2. Ditch Company; 3. State Project; 4. Federal Project; 5. Irrigation District

App. No. Decree No.	NAME OF APPROPRIATOR TO WHOM DECREED	NAME OF STREAM	Date App. Date Priority	Miner's Inches	In Use	NAME OF DITCH (Water Delivered By)	No.	R/F	Present Irr. Acres	Irrigable Acres
D-252	Dan Doty	Rock Creek	7-7-96	145	27½	Consolidated Ditch				
A-1083	Kaisa Pavala Collins	Springs	7-3-30	All	Yes	Knudson Ditch	1	R	19	
See Co.	Consolidated Ditch Co.									
D-348	John Hill	Rock Creek	7-1-01	100	100	Consolidated	2	R	104	

NOTE: R—Denotes Regular Irrigation. F—Flood Irrigation.

Adequate Supply: Yes ..... No ..... Explain .....

Remarks

Mr. Knudson has 127.5 Shares in Co.

Mr. Knudson has 150" Rock Creek Water Users - (Not in use)

Share = 1"

River Basin

Also in: Plat No. Twp. Rge	Plat No. Twp. Rge	Plat No. Twp. Rge
Plat No. Twp. Rge	Plat No. Twp. Rge	Plat No. Twp. Rge

Information From:

Mr. Walter Knudson

6	5	4	3	2	1
7	8	9	10	11	12
18	17	16	15	14	13
19	20	21	22	23	24
30	29	28	27	26	25
31	32	33	34	35	36

D-348
A-1083

Land Ownership

F-1-A

County Carbon

Farm Checked: Date 9-9-65

By Bob

STATE OF MONTANA
WATER CONSERVATION BOARD
Water Resources Survey

T.6S R.20E Plat No. 26

Photo No. 2CC-148 & 150

Legal Land Owner Paul Koski Address

Operator Dan Koski Address Rt. 2, Red Lodge, Montana

Water is delivered by:— 1. Private System; 2. Ditch Company; 3. State Project; 4. Federal Project; 5. Irrigation District

App. No. Decree No.	NAME OF APPROPRIATOR TO WHOM DECREED	NAME OF STREAM	Date App. Date Priority	Miner's Inches	In Use	NAME OF DITCH (Water Delivered By)	No.	R/F	Present Irr. Acres	Irrigable Acres
D-386	J. J. Kellum	Willow Creek	5-1-93	100	Yes	Barnett Ditch	1	R	91	

NOTE: R—Denotes Regular Irrigation. F—Flood Irrigation.

Adequate Supply: Yes ..... No ..... Explain .....

Remarks .....

River Basin

Also in: Plat No. ..... Twp. ..... Rge.	Plat No. ..... Twp. ..... Rge.	Plat No. ..... Twp. ..... Rge. .....
Plat No. ..... Twp. ..... Rge.	Plat No. ..... Twp. ..... Rge.	Plat No. ..... Twp. ..... Rge. .....

Information From:

Dan Koski

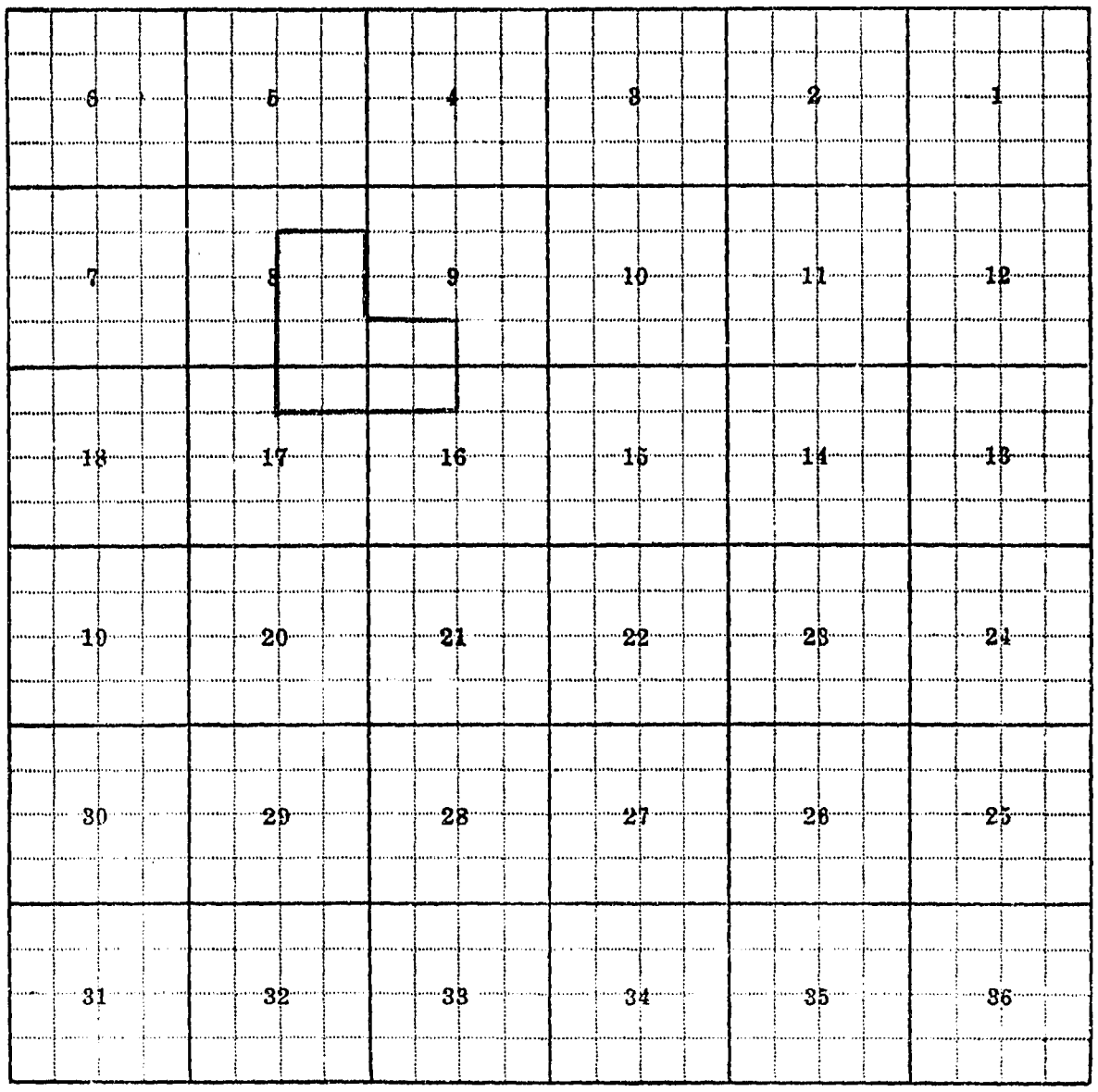

Land Ownership

F-1-A

County Carbon

Farm Checked: Date 9-15-65

By Bob

STATE OF MONTANA

WATER CONSERVATION BOARD

Water Resources Survey

T. 6S R.20E Plat No. 26

Photo No. 2CC-150

Legal Land Owner Emmett Luoma, % John & Aila Mattson Address Roberts, Montana

Operator Address

Water is delivered by:— 1. Private System; 2. Ditch Company; 3. State Project; 4. Federal Project; 5. Irrigation District

App. No. Decree No.	NAME OF APPROPRIATOR TO WHOM DECREED	NAME OF STREAM	Date App. Date Priority	Miner's Inches	In Use	NAME OF DITCH (Water Delivered By)	No.	R/F	Present Irr. Acres	Irrigable Acres
Use	John Aalto	Willow Creek			Yes	Hotchkiss-Boyer Ditch	1	R	9	
Use	John Aalto	Spring Creek			Yes	Aalto Ditch	1	R	9	

NOTE: R—Denotes Regular Irrigation. F—Flood Irrigation.

Adequate Supply: Yes No Explain

Remarks

This information from Geo Hill, states this was part of the John Aalto place and Mr. Aalto put in some of these ditches 50 years ago and have been in use since.

Mr. Mattson has 120 AF in R. C. W. U. Ass'n.

River Basin

Also in: Plat No. Twp. Rge.	Plat No. Twp. Rge.	Plat No. Twp. Rge.
Plat No. Twp. Rge.	Plat No. Twp. Rge.	Plat No. Twp. Rge.

Information From:

Mr. Geo Hill

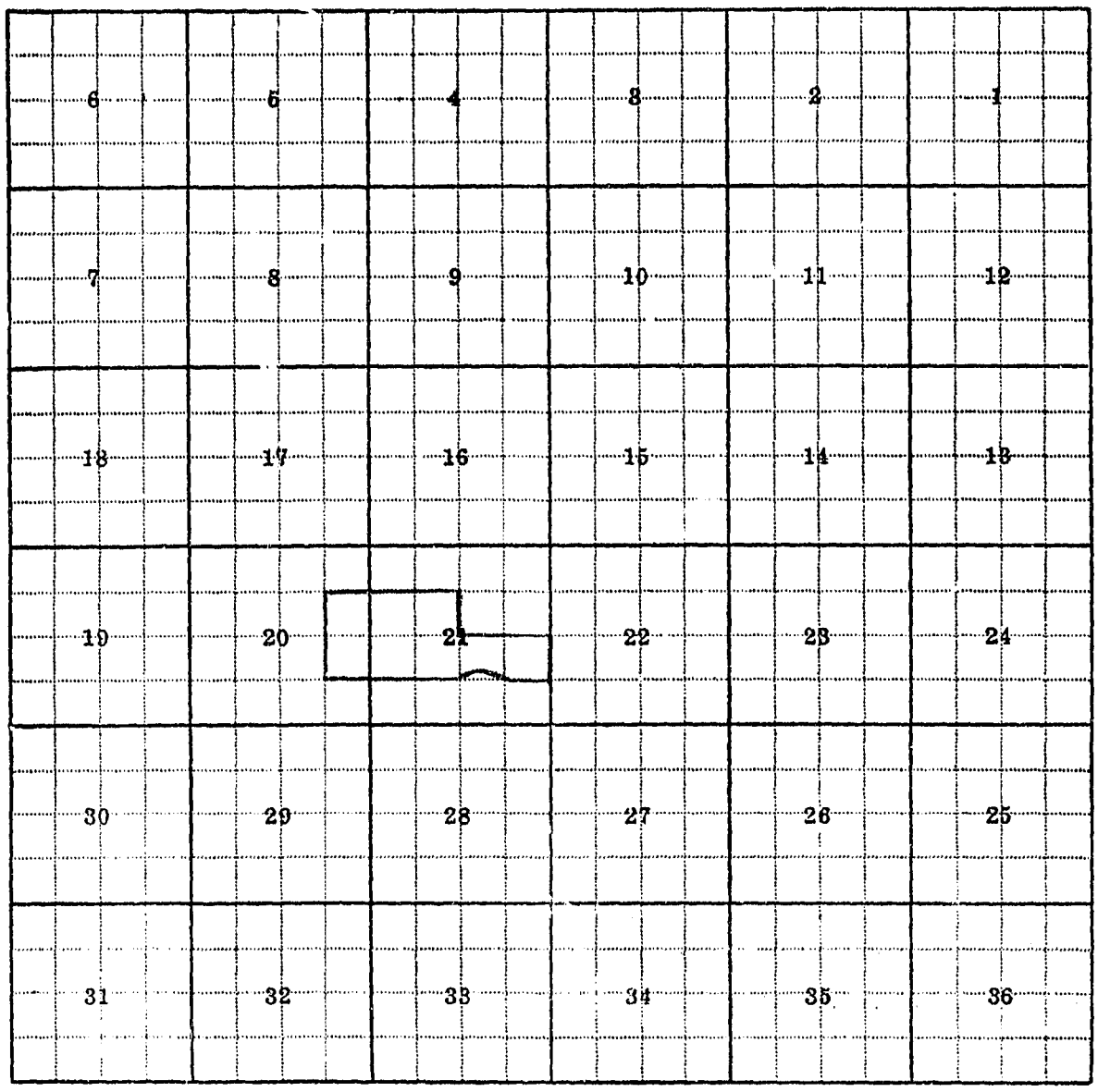

Land Ownership

F-1-A

County Carbon

Farm Checked: Date 9-8-65

By Bob

STATE OF MONTANA

WATER CONSERVATION BOARD

Water Resources Survey

T. 6S R. 20E Plat No. 2C

Photo No. 2CC-173 & 4CC-223

Legal Land Owner Ernest & Esther Luoma Address Rt. 1, Roberts, Montana

Operator Address

Water is delivered by:— 1. Private System; 2. Ditch Company; 3. State Project; 4. Federal Project; 5. Irrigation District

App. No. Decree No.	NAME OF APPROPRIATOR TO WHOM DECREED	NAME OF STREAM	Date App. Date Priority	Miner's Inches	In Use	NAME OF DITCH (Water Delivered By)	No.	R/F	Present Irr. Acres	Irrigable Acres
D-293	J. A. Brosseau	Rock Creek	6-1-98	144	Yes	Hunter Russett Ditch	1	R	73	
D-190	Thomas Harney	Rock Creek	7-15-94	146	36"	Hunter-Northy (Consolidated)	2	R	50	
* D-225	Thomas Hunter	Rock Creek	6-1-95	75	37					

NOTE: R—Denotes Regular Irrigation. F—Flood Irrigation.

Adequate Supply: Yes No Explain

Remarks

Mr. Luoma has 100 AF in R. C. W. U. Ass'n. (Glacier Dam)

* This right belongs to Le Roy Luoma (Ernest Luomas, son). However Ernest Luoma farms this land.

River Basin

Also in: Plat No. Twp. Rge.	Plat No. Twp. Rge.	Plat No. Twp. Rge.
Plat No. Twp. Rge.	Plat No. Twp. Rge.	Plat No. Twp. Rge.

Information From:

Mr. Ernest Luoma

6	5	4	3	2	1
7	8	9	10	11	12
18	17	16	15	14	13
19	20	21	22	23	24
30	29	28	27	26	25
31	32	33	34	35	36

Land Ownership.....

F-1-A

County Carbon

STATE OF MONTANA
WATER CONSERVATION BOARD
Water Resources Survey

T. 6S R.20E Plat No. 26

Farm Checked: Date 9-8-65

Photo No. 2CC-173 & 466-223

By Bob

Legal Land Owner Leroy & Marion Luoma Address Rt. 1, Roberts, Montana

Operator Address

Water is delivered by:— 1. Private System; 2. Ditch Company; 3. State Project; 4. Federal Project; 5. Irrigation District

App. No. Decree No.	NAME OF APPROPRIATOR TO WHOM DECREED	NAME OF STREAM	Date App. Date Priority	Miner's Inches	In Use	NAME OF DITCH (Water Delivered By)	No.	R/F	Present Irr. Acres	Irrigable Acres
* D-190	Thos. Harney	Rock Creek	7-15-94	146	36	(See Consolidated Ditch Co.)	2	R	81	
D-225	Thos Hunter	Rock Creek	6-1-95	75	38	Hunter Northy Ditch				
* D-293	J. A. Brasseau	Rock Creek	6-1-98	144	Yes	Hunter-Russett Ditch	1	R	28	

NOTE: R—Denotes Regular Irrigation. F—Flood Irrigation.

Adequate Supply: Yes No Explain

Remarks

* These rights belong to Ernest Luoma (This mans father) and they use part of this water on this land.

Book 82, Page 302
" 82, " 300
" 60, " 118
" 56, " 478

River Basin

Also in: Plat No. Twp. Rge.	Plat No. Twp. Rge.	Plat No. Twp. Rge.
Plat No. Twp. Rge.	Plat No. Twp. Rge.	Plat No. Twp. Rge.

Information From:
Mr. Ernest Luoma

6	5	4	3	2	1
7	8	9	10	11	12
18	17	16	15	14	13
19	20	21	22	23	24
30	29	28	27	26	25
31	32	33	34	35	36

Land Ownership

F-1-A

County Carbon

Farm Checked: Date 7-22-65

By Rob

STATE OF MONTANA

WATER CONSERVATION BOARD

Water Resources Survey

T 6S R 20E Plat No. 26

Photo No. 2CC-152

Legal Land Owner Eric Lyytinen, % K. Ross & Joan Toole Address Luther, Montana

Operator Address

Water is delivered by:— 1. Private System; 2. Ditch Company; 3. State Project; 4. Federal Project; 5. Irrigation District

App. No. Decree No.	NAME OF APPROPRIATOR TO WHOM DECREED	NAME OF STREAM	Date App. Date Priority	Miner's Inches	In Use	NAME OF DITCH (Water Delivered By)	No.	R/F	Present Irr. Acres	Irrigable Acres
D-379	Matt Lyythinen	Willow Creek	7-1-91	60						
D-380	Matt Lyytinen & August Joki	Willow Creek	7-1-91	81	Yes	Toole Ditches	1	R	64	
A-97	Erick Lyytinen	Bull Creek & Waste Water	7-9-53	160						
(Part) A-818	David Hawthorne	Spring Creek	3-28-97	200	No					

NOTE: R—Denotes Regular Irrigation. F—Flood Irrigation.

Adequate Supply: Yes No Explain

Remarks

River Basin

Also in: Plat No. Twp. Rge.	Plat No. Twp. Rge.	Plat No. Twp. Rge.
Plat No. Twp. Rge.	Plat No. Twp. Rge.	Plat No. Twp. Rge.

Information From:

K. Ross Toole

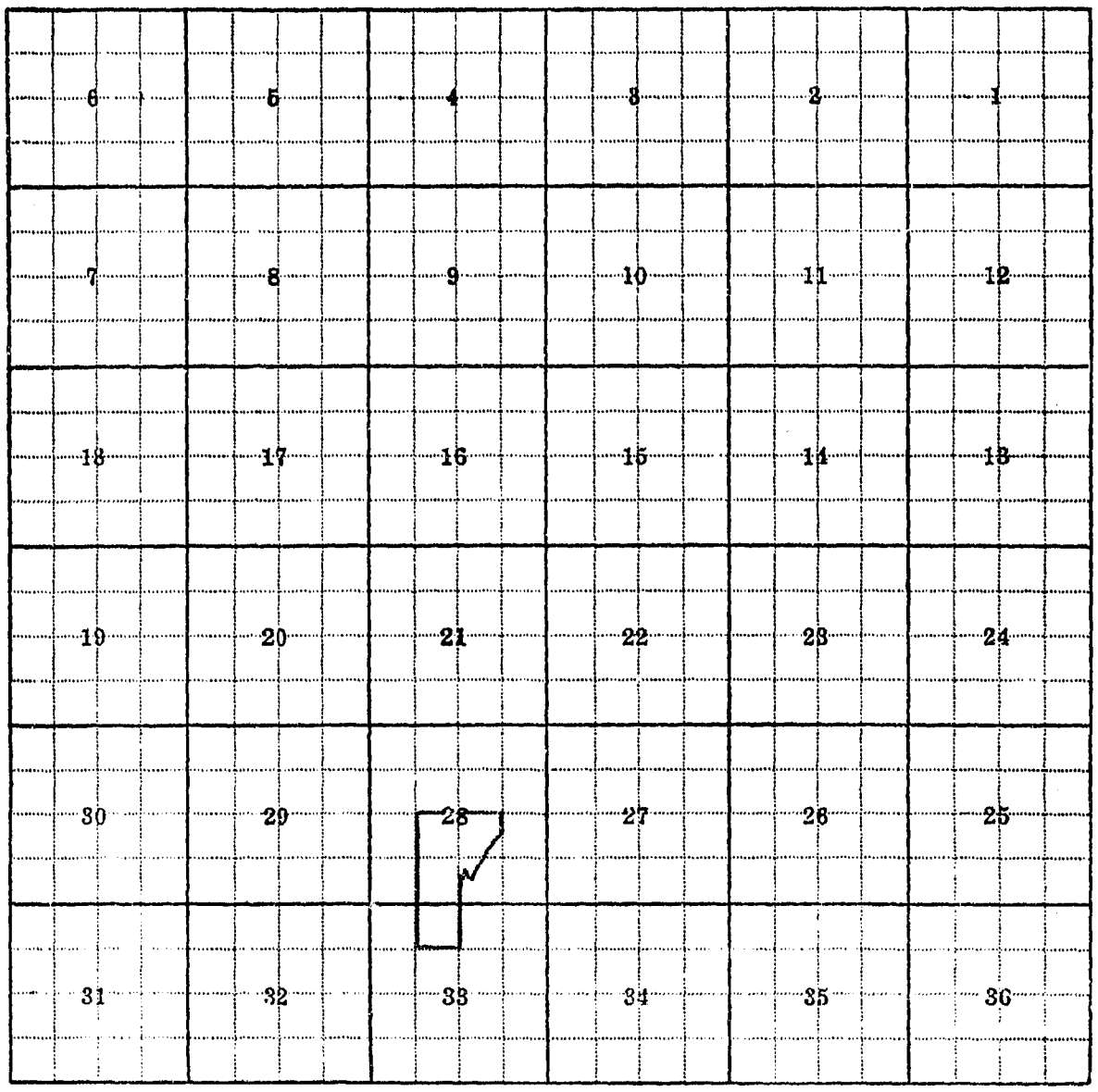

D-379
D-380
A-97
A-818 - Plat

Land Ownership

County Carbon

Farm Checked: Date 9- -65

By Bob

STATE OF MONTANA
WATER CONSERVATION BOARD
Water Resources Survey

T 6S R 20E Plat No. 26

Photo No. 2CC-175 & 4CC-225

Legal Land Owner Harry J. Matthews Address Roberts, Montana

Operator Address

Water is delivered by:— 1. Private System; 2. Ditch Company; 3. State Project; 4. Federal Project; 5. Irrigation District

App. No. Decree No.	NAME OF APPROPRIATOR TO WHOM DECREED	NAME OF STREAM	Date App. Date Priority	Miner's Inches	In Use	NAME OF DITCH (Water Delivered By)	No.	R/F	Present Irr. Acres	Irrigable Acres
A-1086	Ella M. Matthews	Springs & Seepage	7-7-31	50 All	Yes	Kivikangas Ditch	1	R	38	
D-290	P. I. Brockway	Rock Creek	6-7-98	140	Yes	Hunter Russett Ditch	1	R	36	

NOTE: R—Denotes Regular Irrigation. F—Flood Irrigation.

Adequate Supply: Yes No Explain

Remarks

Mr. Matthews has 50 AF in R. C. W. U. Ass'n.

River Basin

Also in: Plat No. Twp. Rge.	Plat No. Twp. Rge.	Plat No. Twp. Rge.
Plat No. Twp. Rge.	Plat No. Twp. Rge.	Plat No. Twp. Rge.

Information From:

Harry Matthews

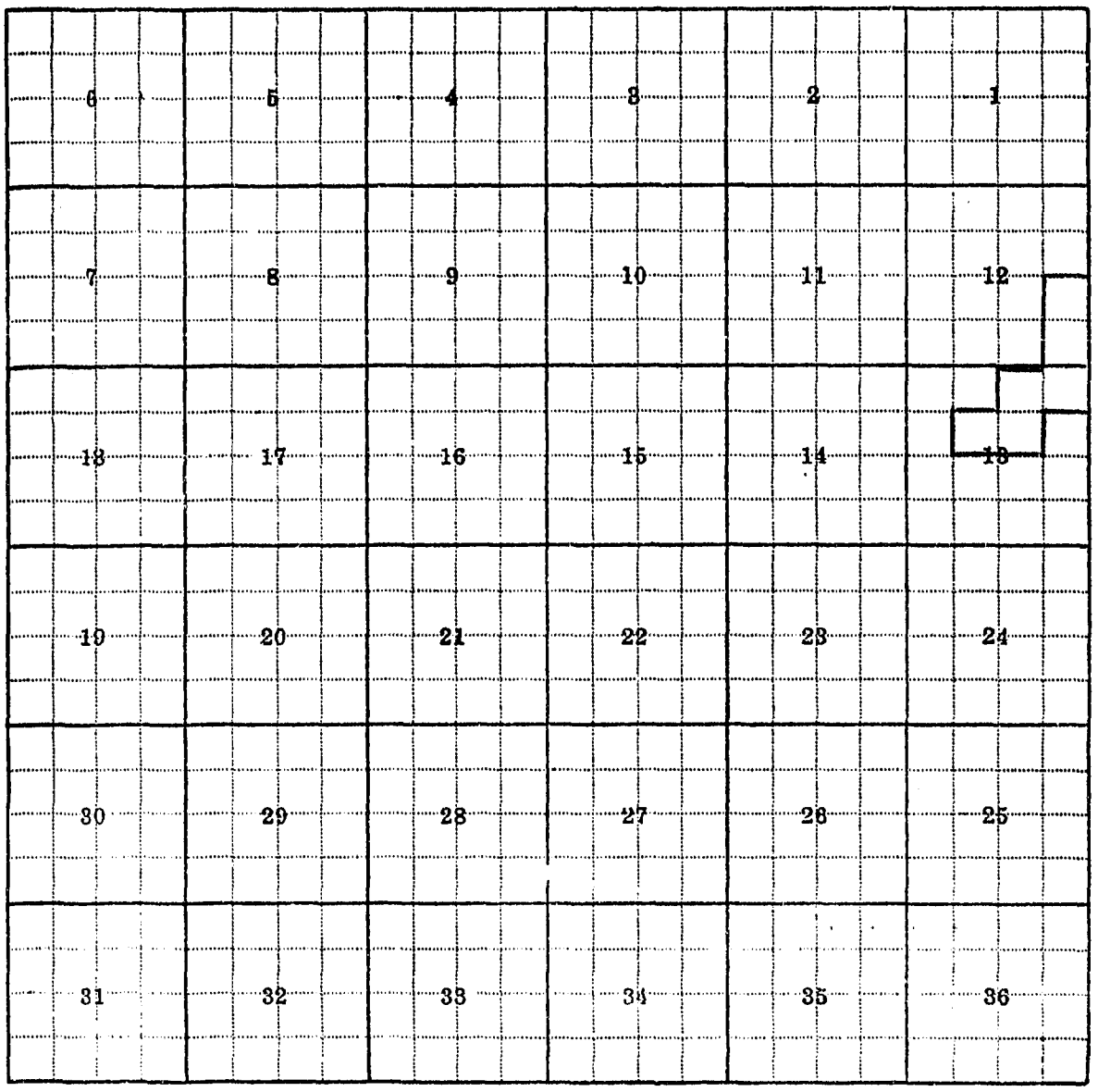

A-1086

Land Ownership

F-1-A

County Carbon

Farm Checked: Date 6-16-65

By Larry

STATE OF MONTANA

WATER CONSERVATION BOARD

Water Resources Survey

T. 6S R. 20E Plat No. 26

Photo No. 2CC-122

Legal Land Owner F. P. May, & Richard Boggio Address Red Lodge, Montana

Operator Address

Water is delivered by:— (1.) Private System; (2.) Ditch Company; 3. State Project; 4. Federal Project; 5. Irrigation District

App. No. Decree No.	NAME OF APPROPRIATOR TO WHOM DECREED	NAME OF STREAM	Date App. Date Priority	Miner's Inches	In Use	NAME OF DITCH (Water Delivered By)	No.	R/F	Present Irr. Acres	Irrigable Acres
D-129	A. N. Whittington	Red Lodge Creek	6-20-98	140	Yes	Boggio Ditch	1&2	R	73	
D-126	U. S. Jackson	Red Lodge Creek	6-20-98	100	Yes	in T. 6S, R. 19E				
A-396	May Bros., et al	Hogan Creek & Tribs.	6-9-19	150	Stock					
See Co.	Weast Irr. Ditch Co. Inc.									

NOTE: R—Denotes Regular Irrigation. F—Flood Irrigation.

Adequate Supply: Yes No Explain

Remarks Member of Rosebud Waters Inc.

R. P. Boggio, Weast Irrigation Ditch Co., Inc. 200 Shares.

100 for this land

100 for land in T. 6S, R. 19E

River Basin

Also in: Plat No. 25 Twp. 6S Rge 19E	Plat No. Twp. Rge	Plat No. Twp. Rge
Plat No. Twp. Rge	Plat No. Twp. Rge	Plat No. Twp. Rge

Information From:

Mr. Boggio

6	5	4	3	2	1
7	8	9	10	11	12
18	17	16	15	14	13
19	20	21	22	23	24
30	29	28	27	26	25
31	32	33	34	35	36

Land Ownership.....

F-1-A

County Carbon

Farm Checked: Date 9-15-65

By Bob

STATE OF MONTANA

WATER CONSERVATION BOARD

Water Resources Survey

T 6S R 20E Plat No. 26

Photo No. 2CC-152

Legal Land Owner Jessie Mae May, % Robert & Stella Felton Address Rt. 2, Red Lodge, Montana

Operator Address

Water is delivered by:— 1. Private System; 2. Ditch Company; 3. State Project; 4. Federal Project; 5. Irrigation District

App. No. Decree No.	NAME OF APPROPRIATOR TO WHOM DECREED	NAME OF STREAM	Date App. Date Priority	Miner's Inches	In Use	NAME OF DITCH (Water Delivered By)	No.	R/F	Present Irr. Acres	Irrigable Acres
Use		E. Red Lodge Creek			Yes	McIntosh Ditch	1	R	56	

NOTE: R—Denotes Regular Irrigation. F—Flood Irrigation.

Adequate Supply: Yes No Explain

Remarks

Mr. Feltons abstract shows he purchased 500" of East Red Lodge Creek
Described - Book 1 of W. R. Page 94 Park Co. - D. R. Sullivan to Henry McIntosh 2-11-94
Mr. Felton uses this water.

River Basin

Also in: Plat No. Twp. Rge.	Plat No. Twp. Rge.	Plat No. Twp. Rge.
Plat No. Twp. Rge.	Plat No. Twp. Rge.	Plat No. Twp. Rge.

Information From:

Mr. Robert Felton

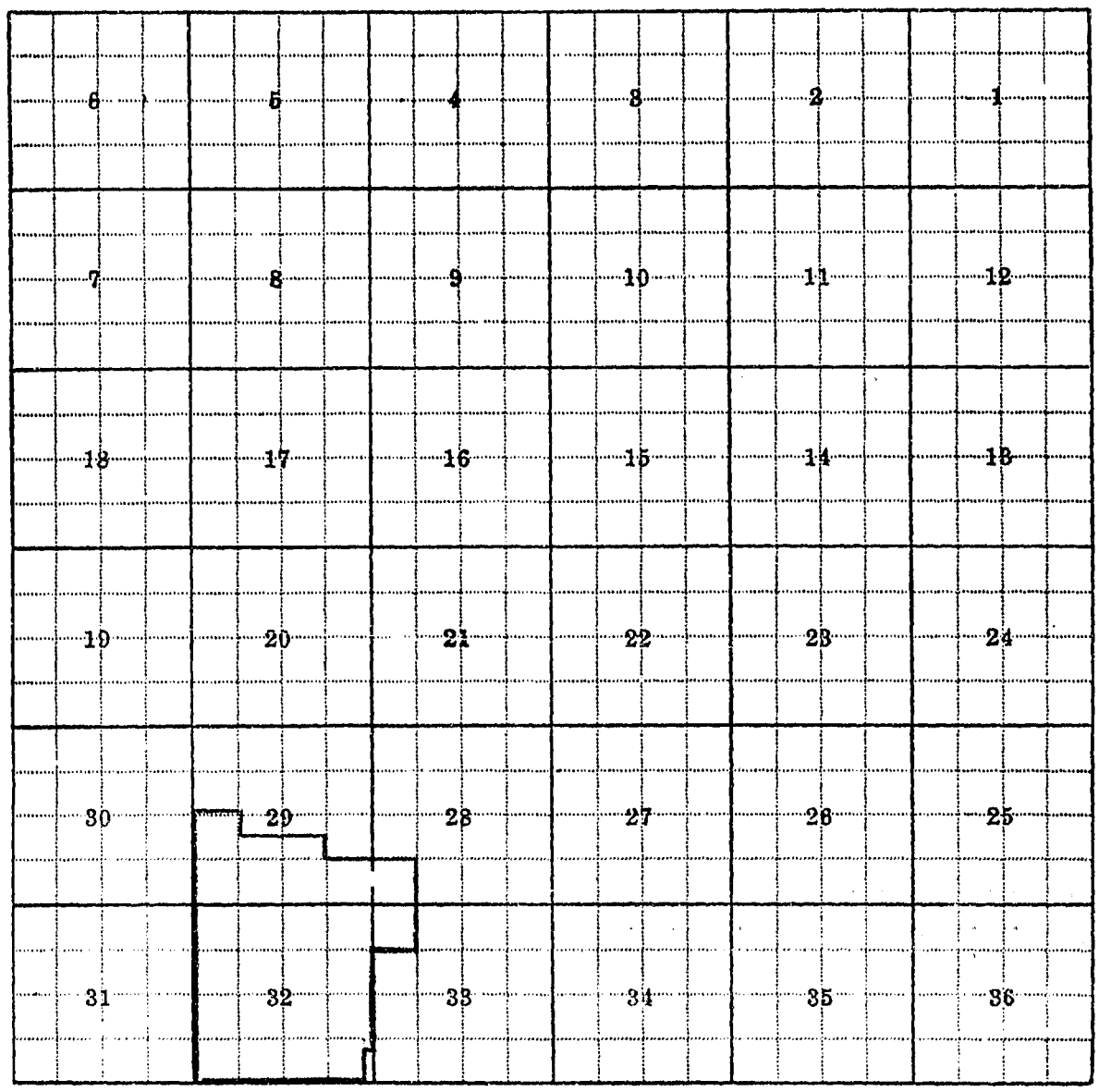

Land Ownership

F-1-A

County Carbon

STATE OF MONTANA
WATER CONSERVATION BOARD
Water Resources Survey

T.6S. R.20E. Plat No. 26

Farm Checked: Date 9-9-65

Photo No. 2CC-148 & 173

By Bob

Legal Land Owner Daniel McDonald, % Eino & Celia Taskila Address Rt. 2, Red Lodge, Montana

Operator Address

Water is delivered by:— 1. Private System; 2. Ditch Company; 3. State Project; 4. Federal Project; 5. Irrigation District

App. No. Decree No.	NAME OF APPROPRIATOR TO WHOM DECREED	NAME OF STREAM	Date App. Date Priority	Miner's Inches	In Use	NAME OF DITCH (Water Delivered By)	No.	R/F	Present Irr. Acres	Irrigable Acres
D-397	T. A. Caldwell	Willow Creek	5-1-05	100	Yes	Caldwell Ditch	1	R	28	
(Part)										
D-381	Minnie Antilla	Willow Creek	5-20-93	150	Yes	Antilla Ditch	1	R	25	
									53	

NOTE: R—Denotes Regular Irrigation. F—Flood Irrigation.

Adequate Supply: Yes No Explain

Remarks

River Basin

Also in: Plat No. Twp. Rge.	Plat No. Twp. Rge.	Plat No. Twp. Rge.
Plat No. Twp. Rge.	Plat No. Twp. Rge.	Plat No. Twp. Rge.

Information From:
Field Survey

6	5	4	3	2	1
7	8	9	10	11	12
18	17	16	15	14	13
19	20	21	22	23	24
30	29	28	27	26	25
31	32	33	34	35	36

Land Ownership

F-1-A

County Carbon

Farm Checked: Date 9-1-65

By Rob

STATE OF MONTANA

WATER CONSERVATION BOARD

Water Resources Survey

T.6S. R.20E. Plat No. 26

Photo No. 2CC-175, 4CC-225, & 227

Legal Land Owner Ernest Meyer, et ux, % Charles & Ann Descheemacker Address Boyd, Montana

Operator Address

Water is delivered by:— 1. Private System; 2. Ditch Company; 3. State Project; 4. Federal Project; 5. Irrigation District

App. No Decree N	NAME OF APPROPRIATOR TO WHOM DECREED	NAME OF STREAM	Date App. Date Priority	Miner's Inches	In Use	NAME OF DITCH (Water Delivered By)	No.	R/F	Present Irr. Acres	Irrigable Acres
D-25	Dan Doty	Rock Creek	7-7-96	40	Yes	Kero Ditch(Consolidated)	2	R	50	
D-19	Thomas M. Price	" "	6-20-94	120	Yes	Price Ditch	1	R	82	
D-320	James C. Walsh	" "	7-1-98	100	100	Kivikangas Ditch	1	R	46	
(Part)										
A-297	A. F. Pomroy	Dry Gulch	7-17-06	200	No					
(Part)									178	
A-1119	Hilma Pelto	Springs	7-12-19	10	Stock					
(Part)										
A-1120	Hilma Pelto	Springs	7-12-19	10	Stock					

NOTE: R—Denotes Regular Irrigation. F—Flood Irrigation.

Adequate Supply: Yes No Explain

Remarks

Mr. Descheemacker has 40 Shares in Consolidated Ditch Co. (Kero Ditch)
" " has 120" in Price Ditch.
" " has 100" in Kivikangas Ditch.

Book 15, Page 351
" 19, " 434
Misc. Book 10, " 246
Book 60, " 92

River Basin

Also in: Plat No. Twp. Rge.	Plat No. Twp. Rge.	Plat No. Twp. Rge.
Plat No. Twp. Rge.	Plat No. Twp. Rge.	Plat No. Twp. Rge.

Information From:

Mr. Ernest Meyer

6	5	4	3	2	1
7	8	9	10	11	12
18	17	16	15	14	13
19	20	21	22	23	24
30	29	28	27	26	25
31	32	33	34	35	36

D - 290
D - 320
D - 199
A - 297
1119
1120

Land Ownership

F-1-A

County Carbon

Farm Checked: Date 9- -65

By Bob

STATE OF MONTANA

WATER CONSERVATION BOARD

Water Resources Survey

T 6S R 20E Plat No. 26

Photo No. 4CC-227

Legal Land Owner Roy & Walter Million Address

Operator Address

Water is delivered by:— 1. Private System; 2. Ditch Company; 3. State Project; 4. Federal Project; 5. Irrigation District

App. No. Decree No.	NAME OF APPROPRIATOR TO WHOM DECREED	NAME OF STREAM	Date App. Date Priority	Miner's Inches	In Use	NAME OF DITCH (Water Delivered By)	No.	R/F	Present Irr. Acres	Irrigable Acres
A-1095	Walter & Roy Million	Spring	6-1-52	50						
See Co.	Clear Creek Ditch Co.	Rock Creek		320						

NOTE: R—Denotes Regular Irrigation. F—Flood Irrigation.

Adequate Supply: Yes No Explain

Remarks

See form in Plat 27 - No Irrig. here.

Mr. Million has 500 AF of R. C. W. U. Ass'n. Water.

River Basin

Also in: Plat No. 27 Twp. 6S Rge. 21E	Plat No. Twp. Rge.	Plat No. Twp. Rge.
Plat No. Twp. Rge.	Plat No. Twp. Rge.	Plat No. Twp. Rge.

Information From:

Field Survey

6	5	4	3	2	1
7	8	9	10	11	12
18	17	16	15	14	13
19	20	21	22	23	24
30	29	28	27	26	25
31	32	33	34	35	36

D-346-Patt

A-1095

A-1255-Patt

Land Ownership

F-1-A

County Carbon

STATE OF MONTANA
WATER CONSERVATION BOARD
Water Resources Survey

T 6S R 20E Plat No 26

Farm Checked: Date 9-15-65

Photo No. 2CC-118

By Bob

Legal Land Owner Irvin Muller, et ux

Address Red Lodge, Montana

Operator

Address

Water is delivered by:— 1. Private System; 2. Ditch Company; 3. State Project; 4. Federal Project; 5. Irrigation District

App. No. Decree No.	NAME OF APPROPRIATOR TO WHOM DECREED	NAME OF STREAM	Date App. Date Priority	Miner's Inches	In Use	NAME OF DITCH (Water Delivered By)	No.	R/F	Present Irr. Acres	Irrigable Acres
D-51	John B. Henry	Cole Creek	5-10-87	100	Yes	Henry Ditch	1	F	69	
			5-8-88	36						
			5-14-38	44						
D-52	Alice Shannon	Cole Creek	5-8-88	55	Yes	Shannon Ditch	1	R	38	
									107	

NOTE: R—Denotes Regular Irrigation. F—Flood Irrigation.

Adequate Supply: Yes ..... No ..... Explain .....

Remarks .....

River Basin .....

Also in:								
Plat No. 32	Twp. 7S	Rge. 19E	Plat No.	Twp.	Rge.	Plat No.	Twp.	Rge.
Plat No. 33	Twp. 7S	Rge. 20E	Plat No.	Twp.	Rge.	Plat No.	Twp.	Rge.

Information From:

Irvin Muller

6	5	4	3	2	1
7	8	9	10	11	12
18	17	16	15	14	13
19	20	21	22	23	24
30	29	28	27	26	25
31	32	33	34	35	36

Land Ownership

F-1-A

County Carbon

Farm Checked: Date 6-15-65

By Larry

STATE OF MONTANA

WATER CONSERVATION BOARD

Water Resources Survey

T 6S R 20E Plat No. 26

Photo No. 2CC-120

Legal Land Owner Etta D. Myer, % Frank & Florence Cole Address

Operator Frank Cole Address Red Lodge, Montana

Water is delivered by:— 1. Private System; 2. Ditch Company; 3. State Project; 4. Federal Project; 5. Irrigation District

App. No. Decree No.	NAME OF APPROPRIATOR TO WHOM DECREED	NAME OF STREAM	Date App. Date Priority	Miner's Inches	In Use	NAME OF DITCH (Water Delivered By)	No.	R/F	Present Irr. Acres	Irrigable Acres
D-370	Chas B. Cannon	Thiel Creek	7-1-95	75	Yes	Cole Ditch	1	R	12	

NOTE: R—Denotes Regular Irrigation. F—Flood Irrigation.

Adequate Supply: Yes No Explain

Remarks

River Basin

Also in: Plat No. 25 Twp. 6S Rge. 19E	Plat No. Twp. Rge.	Plat No. Twp. Rge.
Plat No. Twp. Rge.	Plat No. Twp. Rge.	Plat No. Twp. Rge.

Information From:

Mr. Cole

6	5	4	3	2	1
7	8	9	10	11	12
18	17	16	15	14	13
	20	21	22	23	24
30	29	28	27	26	25
31	32	33	34	35	36

Land Ownership

F-1-A

County Carbon

Farm Checked: Date 7-21-65

By Bob

STATE OF MONTANA
WATER CONSERVATION BOARD
Water Resources Survey

T. 6S R. 20E Plat No. 26

Photo No. 2CC-152

Legal Land Owner Mamie Nikula Address

Operator Edwin Nikula Address Red Lodge, Montana

Water is delivered by:— 1. Private System; 2. Ditch Company; 3. State Project; 4. Federal Project; 5. Irrigation District

App. No. Decree No.	NAME OF APPROPRIATOR TO WHOM DECREED	NAME OF STREAM	Date App. Date Priority	Miner's Inches	In Use	NAME OF DITCH (Water Delivered By)	No.	R/F	Present Irr. Acres	Irrigable Acres
A-817	Carl J. Haara, et al	Spring Creek	5-31-00	200	No					
See Co.	Harra Ditch Co.	Rock Creek			Yes	Haara Ditch	2	R	53	

NOTE: R—Denotes Regular Irrigation. F—Flood Irrigation.

Adequate Supply: Yes No Explain

Remarks

Edwin Nikula has 10 Shares in Co.

Mrs Mamie Nikula is recently deceased, Edwin is her son.

Mr. Nikula has 50 AF in R. C. W. U. Ass'n.

Share = 7½"

River Basin

Also in: Plat No. Twp. Rge.	Plat No. Twp. Rge.	Plat No. Twp. Rge.
Plat No. Twp. Rge.	Plat No. Twp. Rge.	Plat No. Twp. Rge.

Information From:

Mr. Edwin Nikula

6	5	4	3	2	1
7	8	9	10	11	12
18	17	16	15	14	13
19	20	21	22	23	24
30	29	28	27	26	25
31	32	33	34	35	36

Land Ownership

F-1-A

County Carbon

Farm Checked: Date 9-23-65

By Bob

STATE OF MONTANA

WATER CONSERVATION BOARD

Water Resources Survey

T. 6S R. 20E Plat No. 26

Photo No. 4CC-227

Legal Land Owner Theodore W. Olson Address Billings, Montana

Operator Kenneth Glantz Address Roberts, Montana

Water is delivered by:— 1. Private Systen ; 2. Ditch Company; 3. State Project; 4. Federal Project; 5. Irrigation District

App. No. Decree No.	NAME OF APPROPRIATOR TO WHOM DECREED	NAME OF STREAM	Date App. Date Priority	Miner's Inches	In Use	NAME OF DITCH (Water Delivered By)	No.	R/F	Present Irr. Acres	Irrigable Acres
See Co.	Sparr Ditch Co.									
D-230	Liflet Lendrum	Rock Creek	7-2-95	153	153	Olson-Martilla Ditch	2	R	8	

NOTE: R—Denotes Regular Irrigation. F—Flood Irrigation.

Adequate Supply: Yes ..... No ..... Explain .....

Remarks .....

..... River Basin

Also in: Plat No. 27 Twp. 6S Rge. 21E	Plat No. ..... Twp. ..... Rge.	Plat No. ..... Twp. ..... Rge. .....
Plat No. ..... Twp. ..... Rge.	Plat No. ..... Twp. ..... Rge.	Plat No. ..... Twp. ..... Rge. .....

Information From:

Kenneth Glantz

6	5	4	3	2	1
7	8	9	10	11	12
18	17	16	15	14	13
19	20	21	22	23	24
30	29	28	27	26	25
31	32	33	34	35	36

Land Ownership

F-1-A

County: Carbon

Farm Checked: Date 8-19-65

By Bob

STATE OF MONTANA
WATER CONSERVATION BOARD
Water Resources Survey

T. 6S. R. 20E. Plat No. 26

Photo No. 3CC-178

Legal Land Owner: Daisey Percival, % Archer Englert Address:

Operator: Address:

Water is delivered by:— 1. Private System; 2. Ditch Company; 3. State Project; 4. Federal Project; 5. Irrigation District

App. No. Decree No.	NAME OF APPROPRIATOR TO WHOM DECREED	NAME OF STREAM	Date App. Date Priority	Miner's Inches	In Use	NAME OF DITCH (Water Delivered By)	No.	R/F	Present Irr. Acres	Irrigable Acres
D-331	John Hides	Rock Creek	7-15-00	91	11	Haara Ditch	2	R	33	
D-236	W. H. Raspberry	" "	6-1-95	130	6	" "				
A-1298	Douglas Percival	waste, Seepage & Spring	6-10-52	100	Yes	Joki Ditch	1	F	52	
See Note										

NOTE: R—Denotes Regular Irrigation. F—Flood Irrigation.

Adequate Supply: Yes No Explain

Remarks

Note: Mr. Englert has 17" in Haara Ditch - no Shares.

Stopped here and tenents know nothing of irrigation only rent house.

Matt Kujala (Locker Plant)

River Basin

Also in: Plat No. Twp. Rge.	Plat No. Twp. Rge.	Plat No. Twp. Rge.
Plat No. Twp. Rge.	Plat No. Twp. Rge.	Plat No. Twp. Rge.

Information From:

Field Survey

6	5	4	3	2	1
7	8	9	10	11	12
18	17	16	15	14	13
19	20	21	22	23	24
30	29	28	27	26	25
31	32	33	34	35	36

D-236
A 278

Land Ownership

F-1-A

County Carbon

Farm Checked: Date 8- -65

By Bob

Legal Land Owner Eli Prinkki Address Roberts, Montana

Operator Address

STATE OF MONTANA
WATER CONSERVATION BOARD
Water Resources Survey

T 6S R 20E Plat No. 26

Photo No. 2CC-175 & 3CC-178

Water is delivered by:— 1. Private System; 2. Ditch Company; 3. State Project; 4. Federal Project; 5. Irrigation District

App. No. Decree No.	NAME OF APPROPRIATOR TO WHOM DECREED	NAME OF STREAM	Date App. Date Priority	Miner's Inches	In Use	NAME OF DITCH (Water Delivered By)	No.	R/F	Present Irr. Acres	Irrigable Acres
See Co.	Consolidated Ditch Co.					Taylor Ditch (50)				
D-254	G. W. Dulin	Rock Creek	7-7-96	155	50	(Consolidated				
						Prinkki Ditch (156)	2	R	138	
D-306	Kathryn Fleming	Rock Creek	7-10-98	156	Yes	(Consolidated)				

NOTE: R—Denote Regular Irrigation. F—Flood Irrigation.

Adequate Supply: Yes No Explain

Remarks

Mr. Prinkki has 50 Shares in Taylor Ditch & 156 Shares in Prinkki Ditch.

(Mrs. Prinkki is Sec. for Consolidated Ditch Co.)

Mr. Prinkki has 150 AF in R. C. W. U. Ass'n.

River Basin

Also in: Plat No. Twp. Rge.	Plat No. Twp. Rge.	Plat No. Twp. Rge.
Plat No. Twp. Rge.	Plat No. Twp. Rge.	Plat No. Twp. Rge.

Information From:
Mr. Eli Prinkki

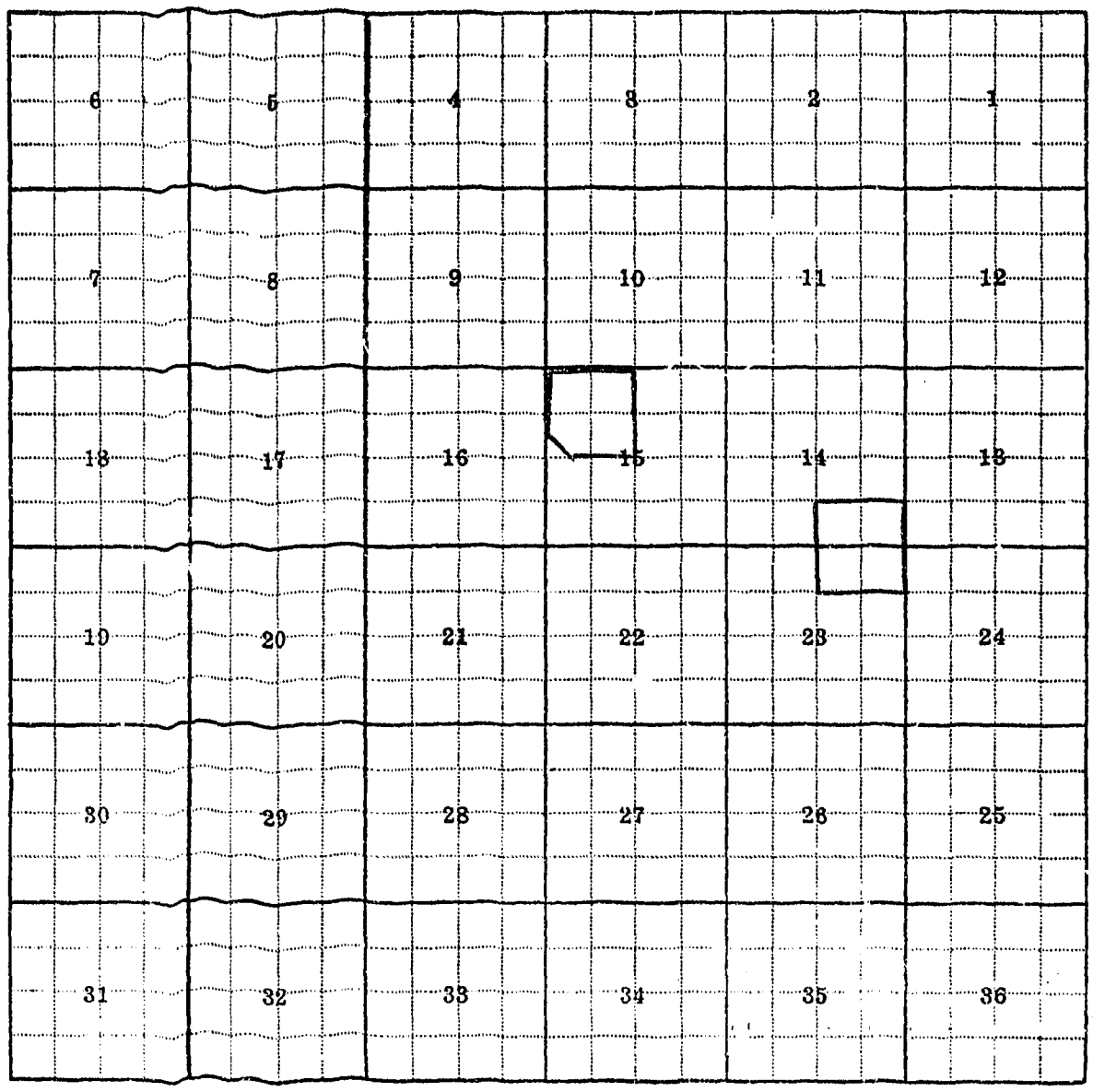

Land Ownership

F-1-A

County Carbon

Farm Checked: Date 9-8-65

By Bob

STATE OF MONTANA
WATER CONSERVATION BOARD
Water Resources Survey

T.6S R.20E Plat No. 26

Photo No. 200-173 & 175

Legal Land Owner Erlund & Rose Prinkki Address Rt. 2, Red Lodge, Montana

Operator Address

Water is delivered by:— 1. Private System; 2. Ditch Company; 3. State Project; 4. Federal Project; 5. Irrigation District

App. No. Decree No.	NAME OF APPROPRIATOR TO WHOM DECREED	NAME OF STREAM	Date App. Date Priority	Miner's Inches	In Use	NAME OF DITCH (Water Delivered By)	No.	R/F	Present Irr. Acres	Irrigable Acres
D-252	Dan Doty	Rock Creek	7-7-96	145	50	Taylor Ditch				
					Stock					

NOTE: R—Denotes Regular Irrigation. F—Flood Irrigation.

Adequate Supply: Yes No Explain

Remarks

No Irrigation

River Basin

Also in: Plat No. Twp. Rge.	Plat No. Twp. Rge.	Plat No. Twp. Rge.
Plat No. Twp. Rge.	Plat No. Twp. Rge.	Plat No. Twp. Rge.

Information From:

Mr. Erland Prinkki

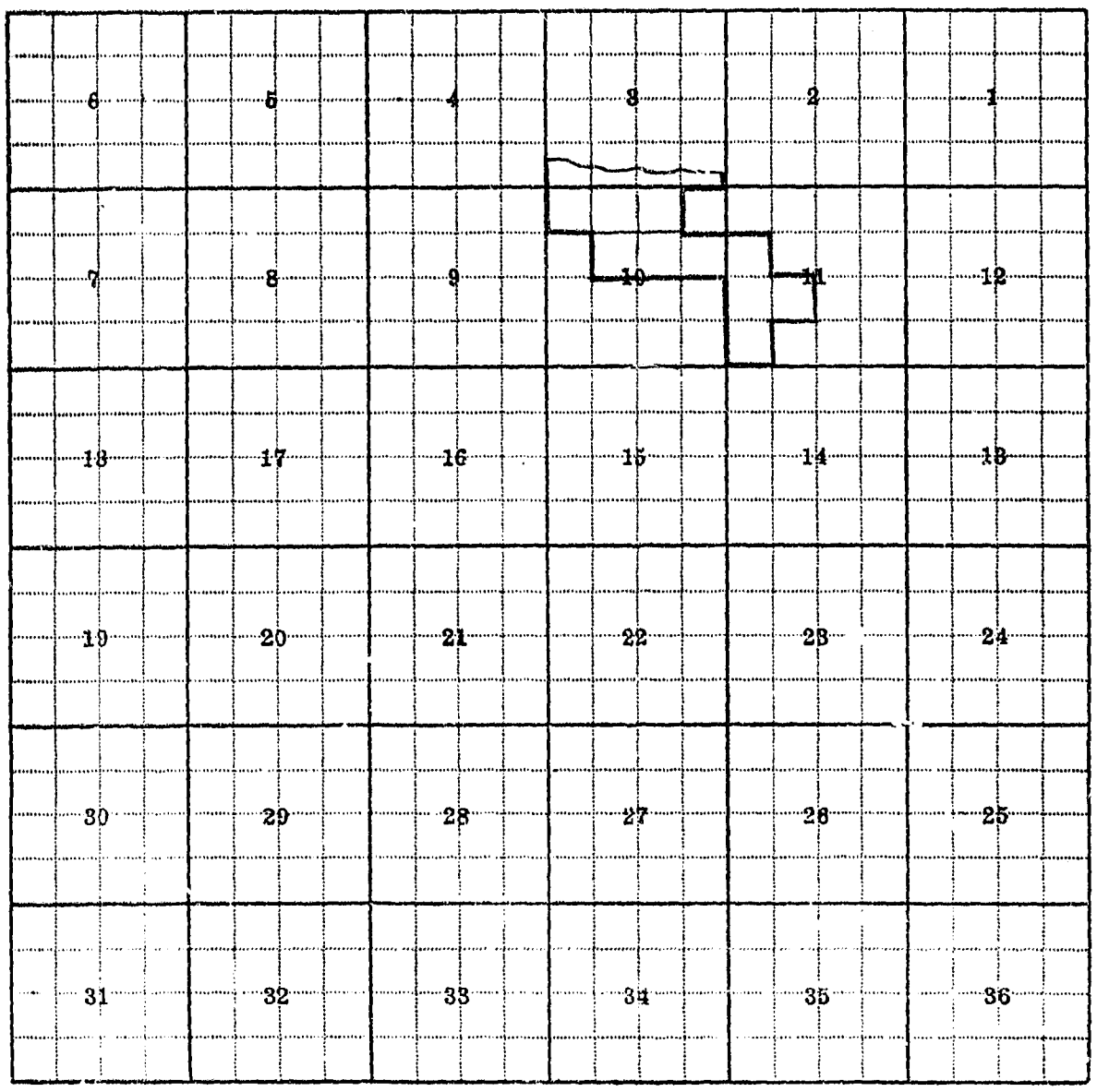

Land Ownership

F-1-A

County Carbon

Farm Checked: Date 9-1-65

By Bob

STATE OF MONTANA
WATER CONSERVATION BOARD
Water Resources Survey

T 6S R 20E Plat No. 26

Photo No. 2CC-175

Legal Land Owner Reino & Ina Puhto Address Butte, Montana

Operator Address

Water is delivered by:— 1. Private System; 2. Ditch Company; 3. State Project; 4. Federal Project; 5. Irrigation District

App. No. Decree No.	NAME OF APPROPRIATOR TO WHOM DECREED	NAME OF STREAM	Date App. Date Priority	Miner's Inches	In Use	NAME OF DITCH (Water Delivered By)	No.	R/F	Present Irr. Acres	Irrigable Acres
D-305	Thos Feeley, Sr.	Rock Creek	7-10-98	154						
					Yes	Prinkki Ditch	2	R	129	
See Co.	Consolidated Ditch Co.			154						

NOTE: R—Denotes Regular Irrigation. F—Flood Irrigation.

Adequate Supply: Yes ..... No ..... Explain .....

Remarks

Mr. Puhto has 154 Shares in Consolidated Ditch Co.

This information from Paul Ukkala, a brother-in-law.

Mr. Puhto has 100 AF of R. C. M. U. Ass'n. (Glacier Dam)

River Basin

Also in: Plat No.	Twp.	Rge.	Plat No.	Twp.	Rge.	Plat No.	Twp.	Rge.
Plat No.	Twp.	Rge.	Plat No.	Twp.	Rge.	Plat No.	Twp.	Rge.

Information From:

Paul Ukkala

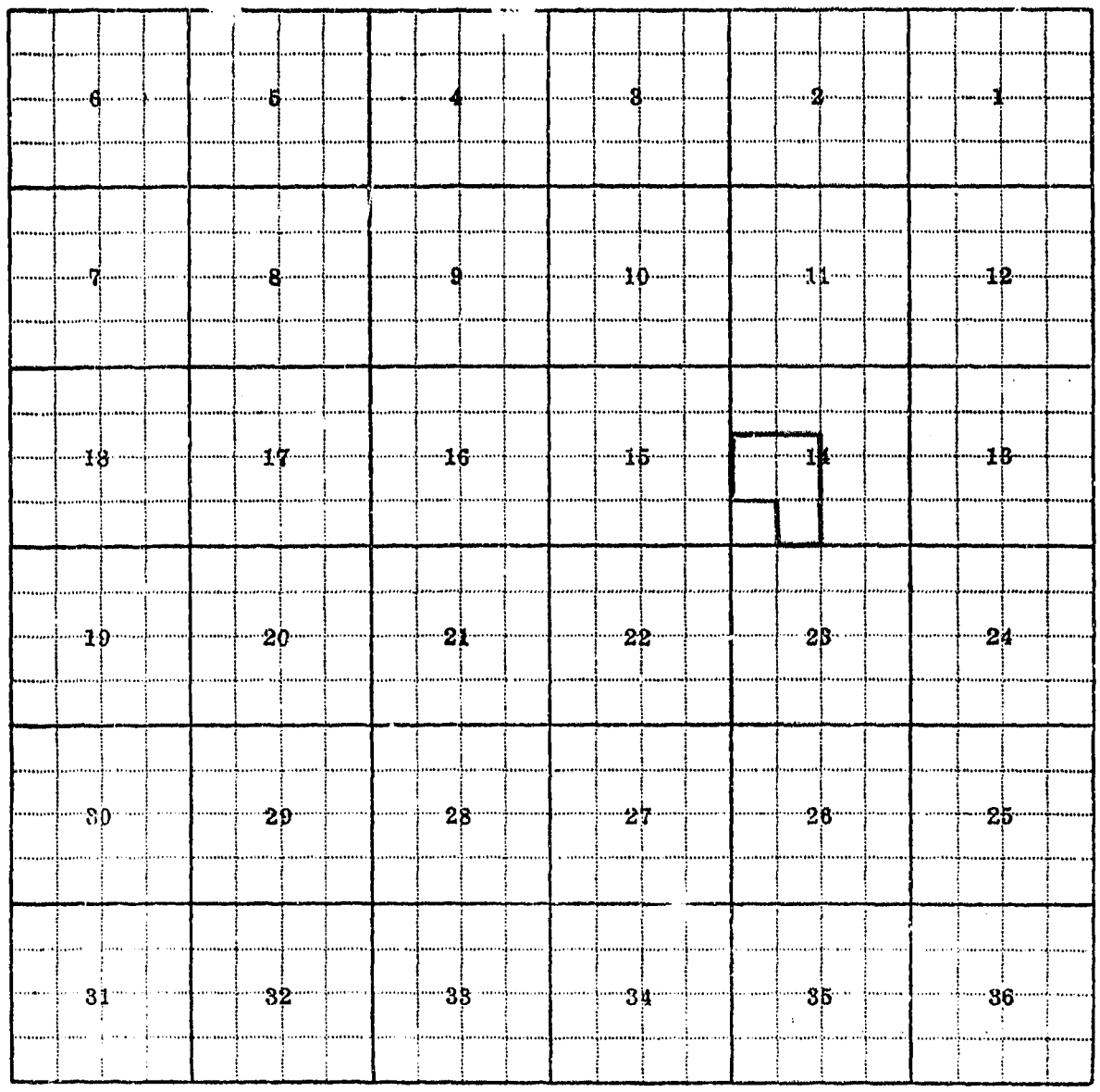

D-305

Land Ownership

F-1-A

County Carbon

STATE OF MONTANA
WATER CONSERVATION BOARD
Water Resources Survey

T.6S R.20E Plat No. 26

Farm Checked: Date 9-1-65

Photo No. 2CC-175

By Bob

Legal Land Owner John Rajala & Aila Kivikangas Address Roberts, Montana

Operator Address

Water is delivered by:— 1. Private System; 2. Ditch Company; 3. State Project; 4. Federal Project; 5. Irrigation District

App. No. Decree No.	NAME OF APPROPRIATOR TO WHOM DECREED	NAME OF STREAM	Date App. Date Priority	Miner's Inches	In Use	NAME OF DITCH (Water Delivered By)	No.	R/F	Present Irr. Acres	Irrigable Acres
See Co.	Consolidated Ditch Co.					Taylor Ditch (Consolidated)				
* D-296	Thomas Caldwell	Rock Creek	7-1-95	65	Yes					
(Part) A-297	A. F. Pomeroy	Dry Gulch	7-17-06	200	No					
D-253	R. E. Doty	Rock Creek	7-7-96	51 1/3	Yes	Taylor Ditch (Consolidated)	2	R	139	
D-254	G. W. Dulen	Rock Creek	7-7-96	60						
D-248	Luke Chapman	Rock Creek	7-7-96	50						

NOTE: R—Denotes Regular Irrigation. F—Flood Irrigation.

Adequate Supply: Yes No Explain

Remarks

Aila Kivikangas has 80.5 Shares in Consolidated Ditch Co.
John Rajala has 80.5 Shares in Consolidated Ditch Co.

John Rajala has 100 AF in R. C. W. U. Ass'n.

* Deed Book 19, Page 476
" " 10, " 514 D-296

River Basin

Also in: Plat No. Twp. Rge.	Plat No. Twp. Rge.	Plat No. Twp. Rge.
Plat No. Twp. Rge.	Plat No. Twp. Rge.	Plat No. Twp. Rge.

Information From:
John Rajala

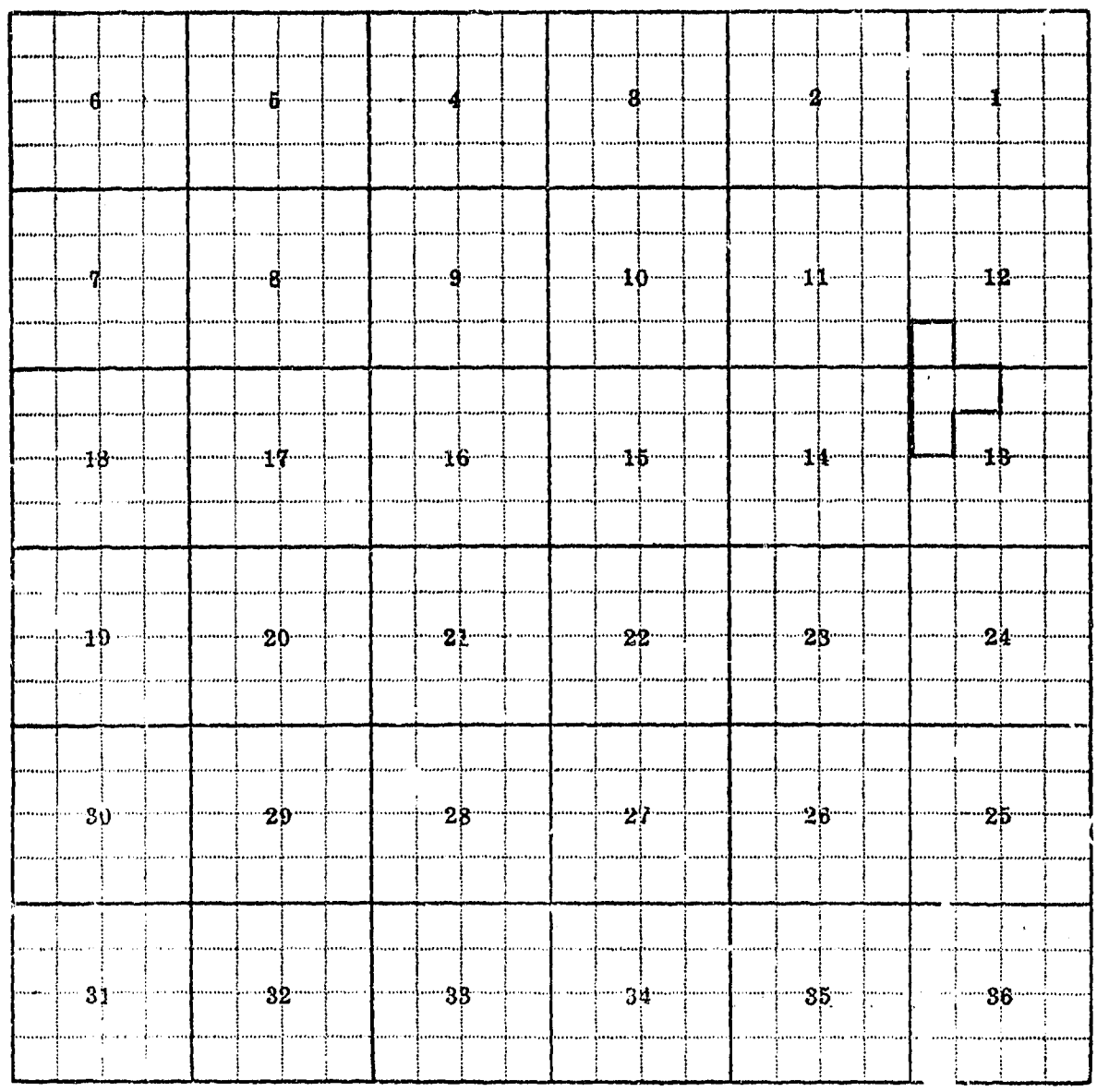

Land Ownership

F-1-A

County Carbon

Farm Checked: Date 7-1-65

By Rob

STATE OF MONTANA
WATER CONSERVATION BOARD
Water Resources Survey

T 6S R 20E Plat No. 26

Photo No. 4CC-228

Legal Land Owner Joe Regis Address Red Lodge, Montana

Operator Address

Water is delivered by:— 1. Private System; 2. Ditch Company; 3. State Project; 4. Federal Project; 5. Irrigation District

App. No. Decree No.	NAME OF APPROPRIATOR TO WHOM DECREED	NAME OF STREAM	Date App. Date Priority	Miner's Inches	In Use	NAME OF DITCH (Water Delivered By)	No.	R/F	Present Irr. Acres	Irrigable Acres
Use	Joe Regis	Rock Creek			Yes	Olson-Vickers Ditch	1	R	66	
A-1046	J. B. Goldsberry	Spring	7-12-50	20	Yes	Garden				

NOTE: R—Denotes Regular Irrigation. F—Flood Irrigation.

Adequate Supply: Yes No Explain

Remarks.

* Book 60 O.C.D. Page 569

Mr. Regis wasn't at all congenial, so this information from Mr. Cliff Wallis & John Collins (neighbors). Mr. Wallis who has lived here many years says the Ditch Regis is using was put in years ago by a Mr. Vickers & Mr. Olson.

River Basin

Also in: Plat No. Twp. Rge.	Plat No. Twp. Rge.	Plat No. Twp. Rge.
Plat No. Twp. Rge.	Plat No. Twp. Rge.	Plat No. Twp. Rge.

Information From:
Mr. Cliff Wallis &
John Collins

6	5	4	3	2	1
7	8	9	10	11	12
18	17	16	15	14	13
19	20	21	22	23	24
30	29	28	27	26	25
31	32	33	34	35	36

Land Ownership

F-1-A

County Carbon

Farm Checked: Date 8-24-65

By Bob

STATE OF MONTANA

WATER CONSERVATION BOARD

Water Resources Survey

T. 6S R. 20E. Plat No. 26

Photo No. 3CC-178

Legal Land Owner Hilda Rintala, et al Address

Operator Vernon Koski Address Roberts, Montana

Water is delivered by:— 1. Private System; 2. Ditch Company; 3. State Project; 4. Federal Project; 5. Irrigation District

App. No. Decree No.	NAME OF APPROPRIATOR TO WHOM DECREED	NAME OF STREAM	Date App. Date Priority	Miner's Inches	In Use	NAME OF DITCH (Water Delivered By)	No.	R/F	Present Irr. Acres	Irrigable Acres
D-140	Stanley Lyman	Rock Creek	6-20-92	100	50	McDonald Ditch				
D-329	J. A. Henry	Rock Creek	7-1-99	154	78"	McDonald Ditch				
(Part)										
A-817	Carl J. Haara, et al	Spring Creek	5-31-00	200						
							2	R	288	
See Note										
*See Co.	Haara Ditch Co.					Haara Ditch				

NOTE: R—Denotes Regular Irrigation. F—Flood Irrigation.

Adequate Supply: Yes ..... No ..... Explain .....

Remarks

* Hilda Rintala has 20 Shares in Co.

Mr. Koski has operated his place for 17 years.

Note: Mrs. Rintala also has 138" water in McDonald Ditch which is combined with Haara Ditch.

Mr. Koski has 100 AF in R. C. W. U. Ass'n. (Glacier Dam)

Share = 7½ MI.

..... River Basin

Also in: Plat No.	Twp.	Rge.	Plat No.	Twp.	Rge.	Plat No.	Twp.	Rge.
Plat No.	Twp.	Rge.	Plat No.	Twp.	Rge.	Plat No.	Twp.	Rge.

Information From:

Mr. Vernon Koski