

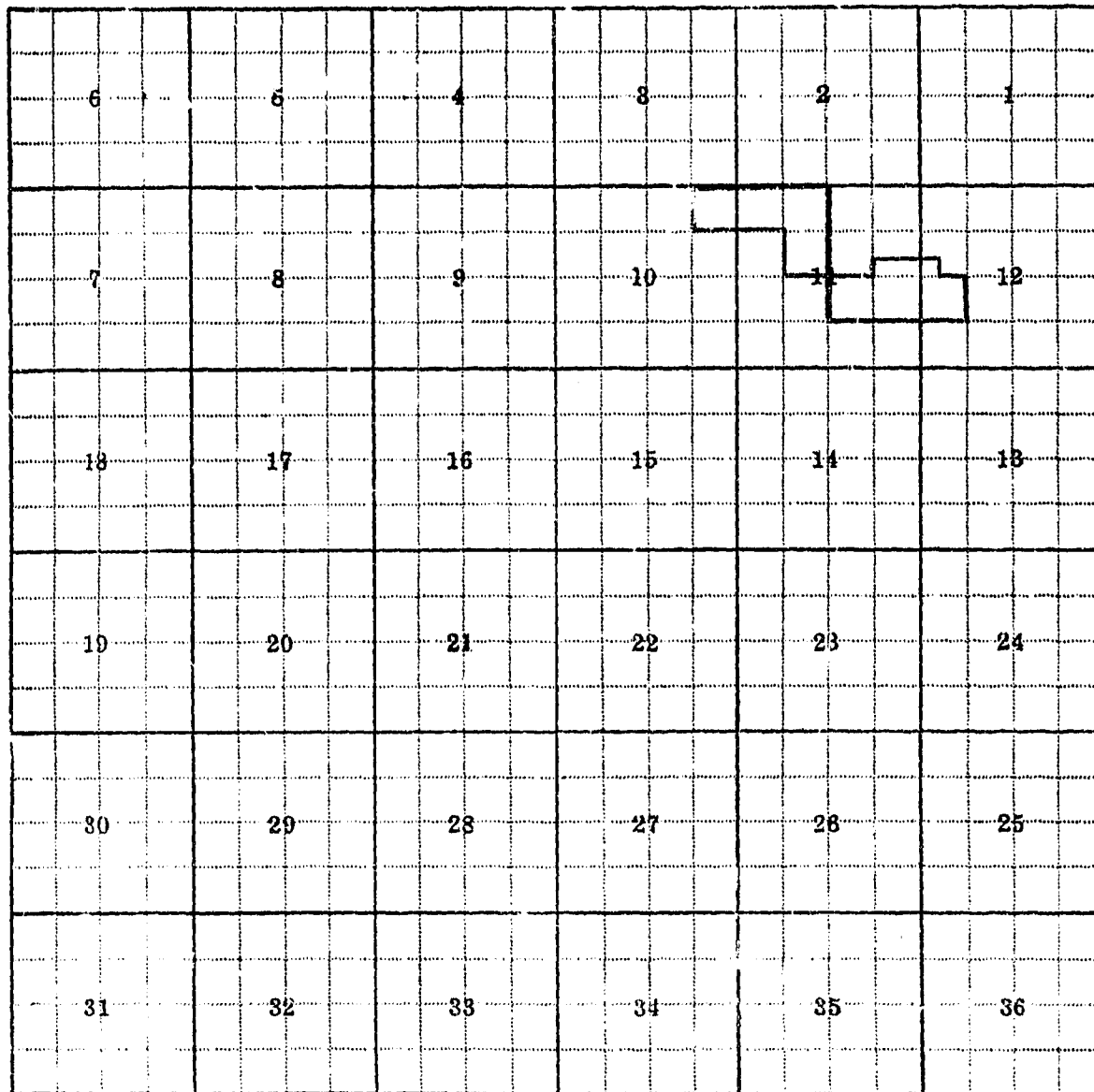
6	6	4	3	2	1
7	8	9	10	11	12
13	17	16	15	14	13
19	20	21	22	23	24
30	29	28	27	26	25
31	32	33	34	35	36

817
1049
12.40 - P21+

Land Ownership

.....

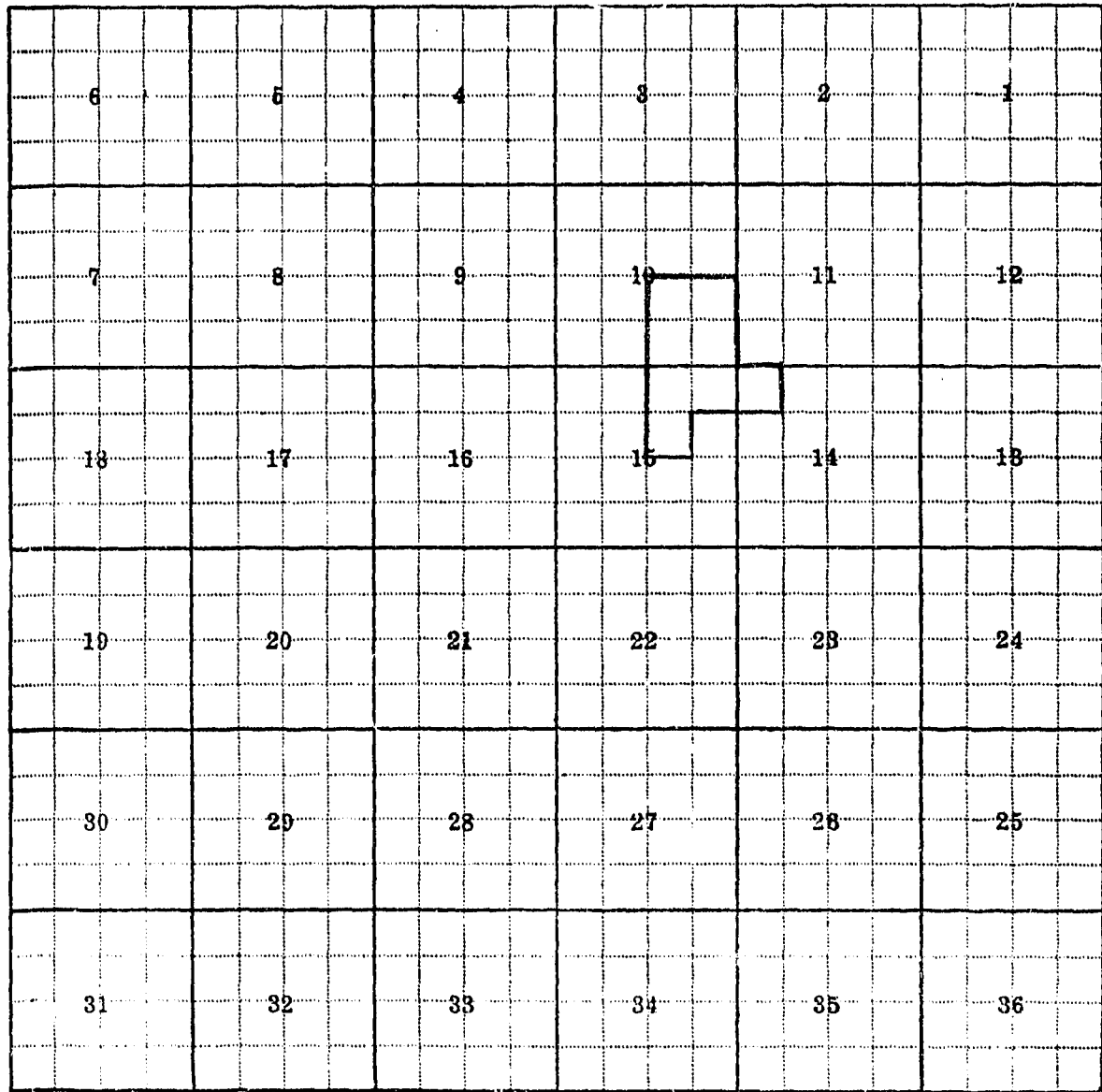
.....



Land Ownership

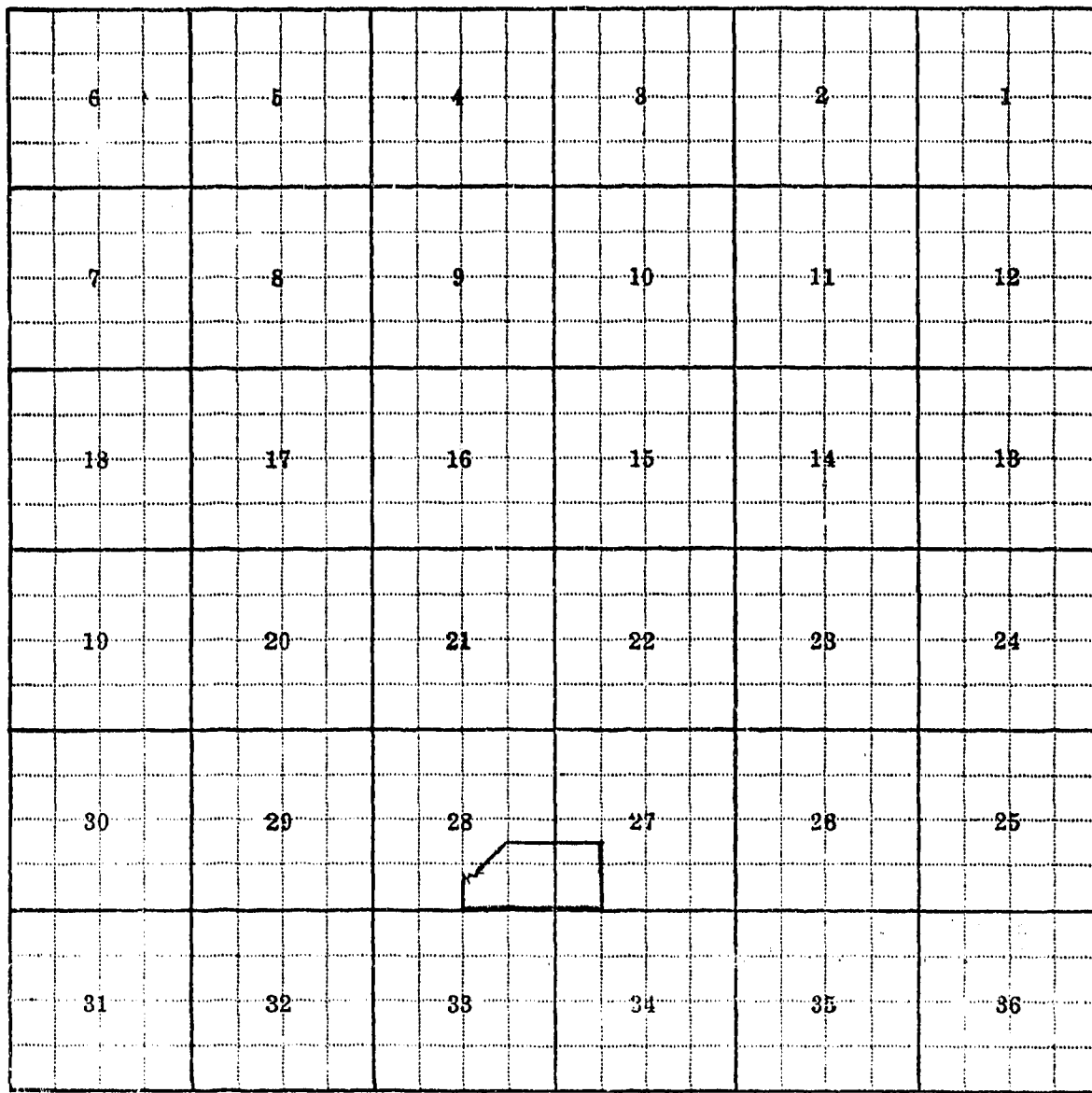
.....

.....



Land Ownership

.....



A-617
B.B

Land Ownership.....

6	5	4	3	2	1
7	8	9	10	11	12
18	17	16	15	14	13
19	20	21	22	23	24
30	29	28	27	26	25
31	32	33	34	35	36

D-290 Part
A-1129

Land Ownership.....

.....

.....

F-1-A

County..... Carbon.....

Farm Checked: Date..... 9-1-65.....

By..... Bob.....

Legal Land Owner..... Walter & Ida Schwend.....

Operator.....

Water is delivered by:— 1. Private System;

2. Ditch Company;

3. State Project;

4. Federal Project;

5. Irrigation District

STATE OF MONTANA
WATER CONSERVATION BOARD
Water Resources Survey

T. 6S. R. 20E. Plat No. 26.....

Photo No. 2CC-173, 175.....

3CC-178, & 4CC-225.....

Address..... Roberts, Montana.....

Address.....

App. No. Decree No.	NAME OF APPROPRIATOR TO WHOM DECREED	NAME OF STREAM	Date App. Date Priority	Miner's Inches	In Use	NAME OF DITCH (Water Delivered By)	No.	R/F	Present Irr. Acres	Irrigable Acres
(Part)										
A-1245	Jacob Kehn Kero	Waste Water & Spring	6-23-30	100						
D-322	William Walsh	Rock Creek	6-15-98	145	Yes	Kivikangas Ditch	1	R	282	
D-220	Thomas Gorman	Rock Creek	6-1-95	80	Yes	Hunter-Northy Ditch	2	R	140	
			6-1-98	65	Yes	Hunter-Russett Ditch				
See Co.	Consolidated Ditch Co.									
D-302	G. W. Dawson	Rock Creek	6-23-98	100	100	Kero (Consolidated) Ditch	2	R	18	
(Part)										
A-1071	Jacob Kivikangas	Springs	7-12-19							
(Part)										
A-1072	Jacob Kivikangas	Springs	7-12-19	10	Yes	Kivikangas Ditch			158	
A-1317	Walter A. Schwend	Waste Seepage & Spring	7-11-61	100	Yes					

NOTE: R—Denotes Regular Irrigation. F—Flood Irrigation.

Adequate Supply: Yes..... No..... Explain.....

Remarks.....

Mr. Schwend has 80 Shares in Consolidated Ditch Co. (Hunter Northy Ditch)

Mr. Schwend has 100 Shares in Consolidated Ditch Co. (Kero Schwend Ditch)

145 Kivikangas

Mr. Schwend says these springs and waste are all part of Kivikangas Ditch, he also swaps some water with Mr. Ed Joki.

River Basin.....

Also in: Plat No. Twp. Rge.	Plat No. Twp. Rge.	Plat No. Twp. Rge.
Plat No. Twp. Rge.	Plat No. Twp. Rge.	Plat No. Twp. Rge.

Information From:

Mr. Walter Schwend

6	5	4	3	2	1
7	8	9	10	11	12
13	14	15	16	17	18
19	20	21	22	23	24
25	26	27	28	29	30
31	32	33	34	35	36

4-107
1072
1970-1971

Land Ownership.....
.....
.....

F-1-A

County.....Carbon.....

Farm Checked: Date.....7-21-65.....

By.....Bob.....

Legal Land Owner.....John Sippola, et ux.....

Operator.....Claire Clark.....

Water is delivered by:— 1. Private System;

STATE OF MONTANA
WATER CONSERVATION BOARD
Water Resources Survey



T. 6S.....R. 20E..... Plat No. 26.....

Photo No. 2CC-152 & 3CC-177.....

Address.....

Address.....Red Lodge, Montana.....

2. Ditch Company; 3. State Project; 4. Federal Project; 5. Irrigation District

App. No. Decree No.	NAME OF APPROPRIATOR TO WHOM DECREED	NAME OF STREAM	Date App. Date Priority	Miner's Inches	In Use	NAME OF DITCH (Water Delivered By)	No.	R/F	Present Irr. Acres	Irrigable Acres
A-99	John & Martha Sippola	Eull Creek	5-8-62	150	Stock					
(Part)										
A-1351	Robert Waiks	Waste Haara Ditch	4-22-47	All	No					
(Part)										
A-823	John Jeoki	Spring Creek	6-10-01	1000	No					
See Co.	Haara Ditch Co.	Rock Creek				Haara Ditch	2	R	102	

NOTE: R—Denotes Regular Irrigation. F—Flood Irrigation.

Adequate Supply: Yes..... No..... Explain.....
Remarks.....

Mr. Clark has 20 Shares in Co.....

Mr. Lloyd Zumbrun irrigated this and also puts up the hay.....

Mr. Clark has 100 AF in R. C. W. U. Ass'n.....

Share = 7 1/2".....

River Basin.....

Also in: Plat No. 33	Twp. 7S	Rge. 20E	Plat No.	Twp.	Rge.	Plat No.	Twp.	Rge.
Plat No.	Twp.	Rge.	Plat No.	Twp.	Rge.	Plat No.	Twp.	Rge.

Information From:

Lloyd Zumbrun

6	5	4	3	2	1
7	8	9	10	11	12
13	14	15	16	17	18
19	20	21	22	23	24
25	26	27	28	29	30
31	32	33	34	35	36

Land Ownership.....

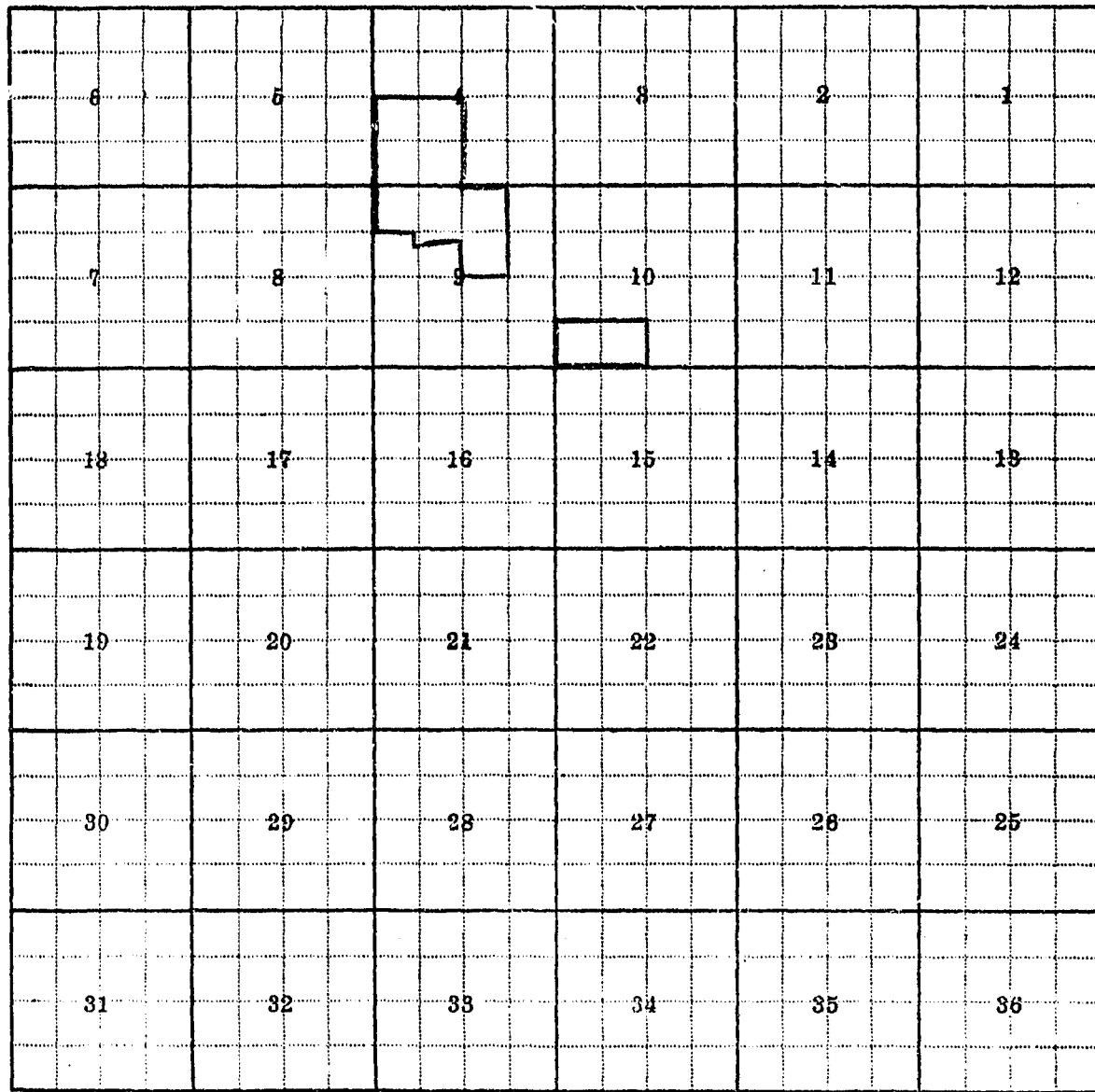
6	5	4	3	2	1
7	8	9	10	11	12
13	14	15	16	17	18
19	20	21	22	23	24
25	26	27	28	29	30
31	32	33	34	35	36

4-630-701-
A 297-1001

Land Ownership

.....

.....



A 632
T-365

Land Ownership

.....

.....

F-1-A

County..... Carbon.....

Farm Checked: Date... 8-18-65.....

By..... Bob.....

Legal Land Owner..... W. B. & Elizabeth Spencer.....

Address..... Roberts, Montana.....

Operator.....

Address.....

Water is delivered by:— 1. Private System; 2. Ditch Company; 3. State Project; 4. Federal Project; 5. Irrigation District

STATE OF MONTANA
WATER CONSERVATION BOARD
Water Resources Survey

Plat No. 20.....

Photo No. 3CC-177 & 178.....

App. No. Decree No.	NAME OF APPROPRIATOR TO WHOM DECREED	NAME OF STREAM	Date App. Date Priority	Miner's Inches	In Use	NAME OF DITCH (Water Delivered By)	No.	R/F	Present Irr. Acres	Irrigable Acres
D-137	Peter Boyer, et al	Rock Creek	7-1-89	400	160"					
D-289	Peter Boyer	Rock Creek	6-15-98	100	100"					
					Yes	McDonald Ditch	1	R	232	
D-329	J. A. Henry	Rock Creek	7-1-99	154	76"					
D-328	C. L. Henry	Rock Creek	7-1-99	154	154"					
See Co.	Consolidated Ditch Co.				Yes	Consolidated Ditch	2	R	34	
D-248	Luke Chapman	Rock Creek	7-7-96	150	50	Consolidated Ditch				

NOTE: R--Denotes Regular Irrigation. F--Flood Irrigation.

Adequate Supply: Yes..... No..... Explain.....

Remarks.....

Mr. Spencer has 50 Shares in Consolidated Ditch Co.

Mr. Spencer also has 75AF out of Cooney Dam however he doesn't use it.

River Basin.....

Also in: Plat No..... Twp..... Rge.....	Plat No..... Twp..... Rge.....	Plat No..... Twp..... Rge.....	Plat No..... Twp..... Rge.....
Plat No..... Twp..... Rge.....	Plat No..... Twp..... Rge.....	Plat No..... Twp..... Rge.....	Plat No..... Twp..... Rge.....

Information From:

Mr. W. B. Spencer.....

6	5	4	3	2	1
7	8	9	10	11	12
13	14	15	16	17	18
19	20	21	22	23	24
25	26	27	28	29	30
31	32	33	34	35	36

Land Ownership.....

6	6	4	8	2	1
7	8	9	10	11	12
18	17	16	15	14	13
19	20	21	22	23	24
30	29	28	27	26	25
31	32	33	34	35	36

Area:

Land Ownership.....

	6		5		4		3		2		1
	7		8		9		10		11		12
	13		17		16		15		14		18
	19		20		21		22		23		24
	30		29		28		27		26		25
	31		32		33		34		35		36

Laid Ownership.....

6	5	4	3	2	1
7	8	9	10	11	12
13	14	15	16	17	18
19	20	21	22	23	24
25	26	27	28	29	30
31	32	33	34	35	36

D-178

Land Ownership

.....

.....

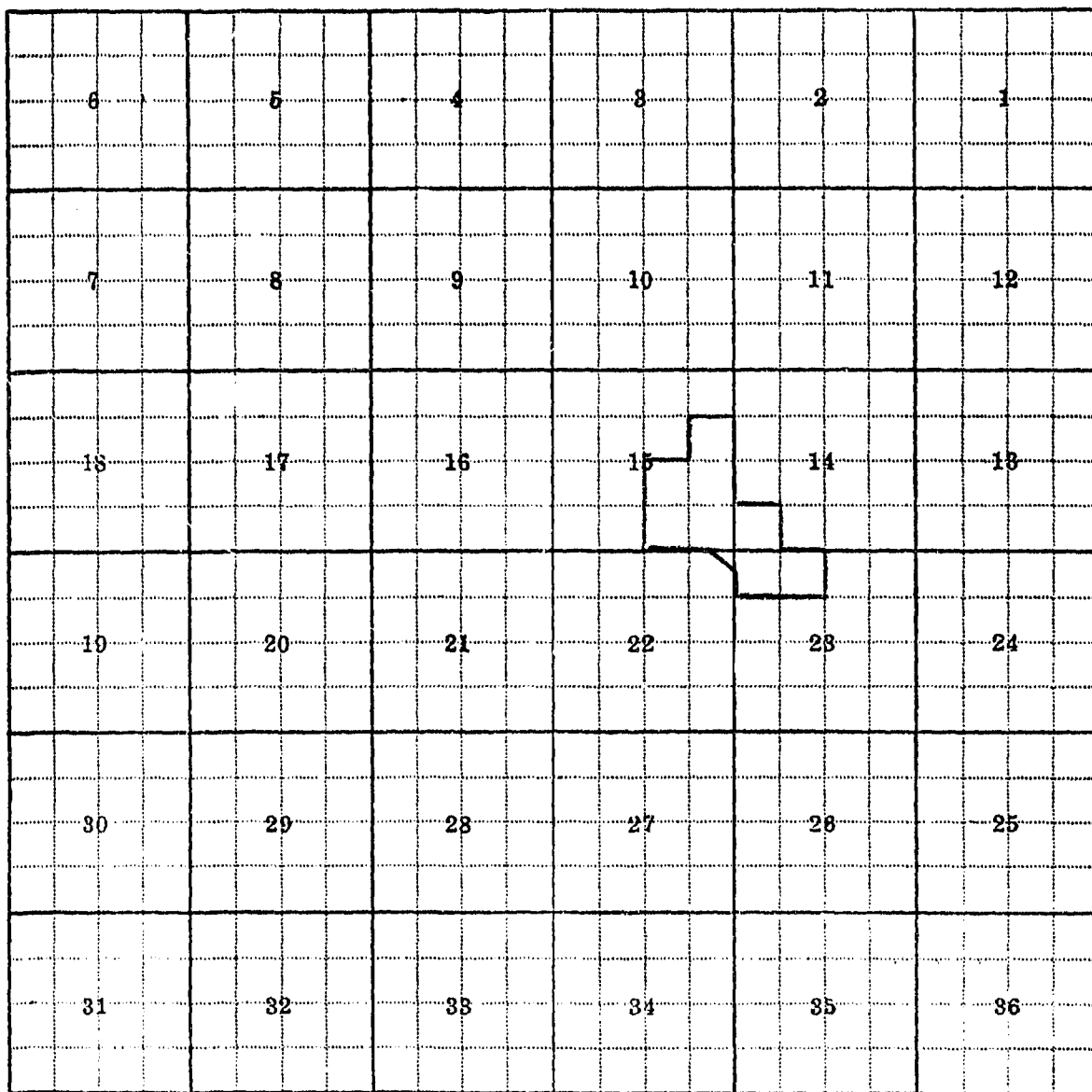
.....

6	5	4	3	2	1
7	8	9	10	11	12
13	14	15	16	17	18
19	20	21	22	23	24
25	26	27	28	29	30
31	32	33	34	35	36

Land Ownership

.....

.....



Land Ownership.....

F-1-A

County..... Carbon.....

Farm Checked: Date..... 9-9-65.....

By..... Rob.....

Legal Land Owner..... Cleve & Grace Vannoy.....

Address..... Roberts, Montana.....

Operator..... Address.....

Water is delivered by:— 1. Private System; 2. Ditch Company; 3. State Project; 4. Federal Project; 5. Irrigation District

STATE OF MONTANA
WATER CONSERVATION BOARD
Water Resources Survey

T. 6S. R. 20E..... Plat No. 26.....

Photo No. 2CC-173 & 4CC-223.....

App. No. Decree No.	NAME OF APPROPRIATOR TO WHOM DECREED	NAME OF STREAM	Date App. Date Priority	Miner's Inches	In Use	NAME OF DITCH (Water Delivered By)	No.	R/F	Present Irr. Acres	Irrigable Acres
See Co.	Consolidated Ditch Co.			74		Hunter Northy (Consolidated)	2	R	98	
D-190	Thomas Harney	Rock Creek	7-15-94	37	Yes					
D-225	Thomas Hunter	Rock Creek	6-1-95	37						
D-225	Thomas Hunter	Rock Creek	6-1-98	75	75	Hunter-Russett Ditch	1	R	22	

NOTE: R—Denotes Regular Irrigation. F—Flood Irrigation.

Adequate Supply: Yes..... No..... Explain.....

Remarks.....

..... Mr. Luoma farms this land.

..... Book 81, Page 209 - D-225 - 75"

..... Book 56, Page 478

..... " 80, " 118

..... " 82, " 300

..... River Basin.....

Also in: Plat No..... Twp..... Rge.....	Plat No..... Twp..... Rge.....	Plat No..... Twp..... Rge.....
Plat No..... Twp..... Rge.....	Plat No..... Twp..... Rge.....	Plat No..... Twp..... Rge.....

Information From:
Cleve Vannoy
Ernest Luoma.....

6	5	4	3	2	1
7	8	9	10	11	12
13	17	16	15	14	13
19	20	21	22	23	24
30	29	28	27	26	25
31	32	33	34	35	36

Land Ownership

.....

.....

6	5	4	3	2	1
7	8	9	10	11	12
13	14	15	16	17	18
19	20	21	22	23	24
25	26	27	28	29	30
31	32	33	34	35	36

Land Ownership.....

6	5	4	3	2	1
7	8	9	10	11	12
13	17	16	15	14	13
19	20	21	22	23	24
30	29	28	27	26	25
31	32	33	34	35	36

Land Ownership

.....

.....

F-1-A

County..... Carbon

Farm Checked: Date..... 7-21-65

By..... Rob

Legal Land Owner..... Lloyd Zumbrun

Operator.....

Water is delivered by:— 1. Private System; 2. Ditch Company; 3. State Project; 4. Federal Project; 5. Irrigation District

STATE OF MONTANA
WATER CONSERVATION BOARD
Water Resources Survey

T. 6S. R. 20E. Plat No. 26.

Photo No. 2CC-152 & 3CC-177

App. No. Decree No.	NAME OF APPROPRIATOR TO WHOM DECREED	NAME OF STREAM	Date App. Date Priority	Miner's Inches	In Use	NAME OF DITCH (Water Delivered By)	No.	R/F	Present Irr. Acres	Irrigable Acres
(Part) A-823	John Jeoki, et al	Spring Creek	6-10-01	1000	No					
(Part) A-1301	Robert Walks	Waste Haara Ditch	4-22-47	All	No					
See Co.	Haara Ditch Co.	Rock Creek			Yes	Haara Ditch	2	R	103	

NOTE: R—Denotes Regular Irrigation F—Flood Irrigation.

Adequate Supply: Yes..... No..... Explain.....

Remarks.....

Mr. Zumbrun has 30 Shares in Co.

Mr. Zumbrun has 150 AF in R. C. W. U. Ass'n.

Share = 7 1/2"

.....

.....

.....

.....

.....

..... River Basin

Also in: Plat No. Twp. Rge.	Plat No. Twp. Rge.	Plat No. Twp. Rge.
Plat No. Twp. Rge.	Plat No. Twp. Rge.	Plat No. Twp. Rge.

Information From:
Field Survey

	6	5	4	3	2	1
7	8	9	10	11	12	
13	14	15	16	17	18	
19	20	21	22	23	24	
25	26	27	28	29	30	
31	32	33	34	35	36	

Land Ownership.....

27
6S 21E

F-1-A

County Carbon

STATE OF MONTANA
WATER CONSERVATION BOARD
Water Resources Survey

Plat No. 27

Farm Checked: Date 9-24-65

Photo No. 4CC-228

By Rob

Legal Land Owner Bruno Ahola

Address Roberts, Montana

Operator

Address

Water is delivered by:— 1. Private System; 2. Ditch Company; 3. State Project; 4. Federal Project; 5. Irrigation District

App. No. Decree No.	NAME OF APPROPRIATOR TO WHOM DECREED	NAME OF STREAM	Date App. Date Priority	Miner's Inches	In Use	NAME OF DITCH (Water Delivered By)	No.	R/F	Present Irr. Acres	Irrigable Acres
D-21	John & Jeffery D. Pratt	Alkali (Clear) Creek	7-1-07	140	40"					
D-13	Jeffery D. Pratt	" " "	7-12-99	80	Yes	Jeffery Canal	1	R		
A-1303	Jeffery Dinsdale Pratt	Waste Water	8-18-06	100						
D-4	P. S. Corkins	Alkali Creek	6-16-94	40						
See Co.	Pleasant Valley Canal Co.	Rock Creek			Yes	Pleasant Valley Canal	2	R	222	

NOTE: R--Denotes Regular Irrigation. F--Flood Irrigation.

Adequate Supply: Yes No Explain

Remarks

Mr. Ahola has 806 Shares in Co.

Pratt-Rosetta Creek-? (Trih. Alkali Creek)

River Basin

Also in: Plat No. Twp. Rge.	Plat No. Twp. Rge.	Plat No. Twp. Rge.
Plat No. Twp. Rge.	Plat No. Twp. Rge.	Plat No. Twp. Rge.

Information From:

Mr. Bruno Ahola

6	5	4	3	2	1
7	8	9	10	11	12
13	14	15	16	17	18
19	20	21	22	23	24
25	26	27	28	29	30
31	32	33	34	35	36

D-21 Part
D-13
A-1303

Land Ownership.....
.....
.....

6	5	4	3	2	1
7	8	9	10	11	12
13	14	15	16	17	18
19	20	21	22	23	24
25	26	27	28	29	30
31	32	33	34	35	36

Land Ownership

.....

.....

.....

	6	6	4	8	2	1
	7	8	9	10	11	12
	18	17	16	15	14	13
		20	21	22	23	24
	30	29	28	27	26	25
	31	32	33	34	35	36

Land Ownership.....

5	6	4	8	2	1
7	8	9	10	11	12
18	17	16	15	14	13
19	20	21	22	23	24
30	29	28	27	26	25
31	32	33	34	35	36

A-145

D-311 Part

Land Ownership.....

F-1-A

County..... Carbon

Farm Checked: Date. 9-22-65

By..... Rob

Legal Land Owner..... Bat Bertalino, Jr.

Operator.....

Water is delivered by:— 1. Private System;

STATE OF MONTANA
WATER CONSERVATION BOARD
Water Resources Survey

T. 6S. R. 21E. Plat No. 27.....

Photo No. ICC-184 & 2CC-223.....

Address..... Roberts, Montana.....

Address.....

2. Ditch Company;

3. State Project;

4. Federal Project;

5. Irrigation District

App. No. Decree No.	NAME OF APPROPRIATOR TO WHOM DECREED	NAME OF STREAM	Date App. Date Priority	Miner's Inches	In Use	NAME OF DITCH (Water Delivered By)	No.	R/F	Present Irr. Acres	Irrigable Acres
A-1368	Baptiste J. & Louise M. Bertalino	Well	11-22-61	150	Dam					
A-1000	Bat Bertalino, Jr.	Meadowlark Springs	9-22-60	All	Yes	Brandt Ditch	}	1 R	120	
(Part)										
A-1210	Neil Duke	Waste & Seepage	6-1-61	All						
D-276	William A. Brandt	Rock Creek	6-1-97	80	Yes	Brandt Ditch Hills Bros. Ditch				

NOTE: R—Denotes Regular Irrigation. F—Flood Irrigation.

Adequate Supply: Yes..... No..... Explain.....

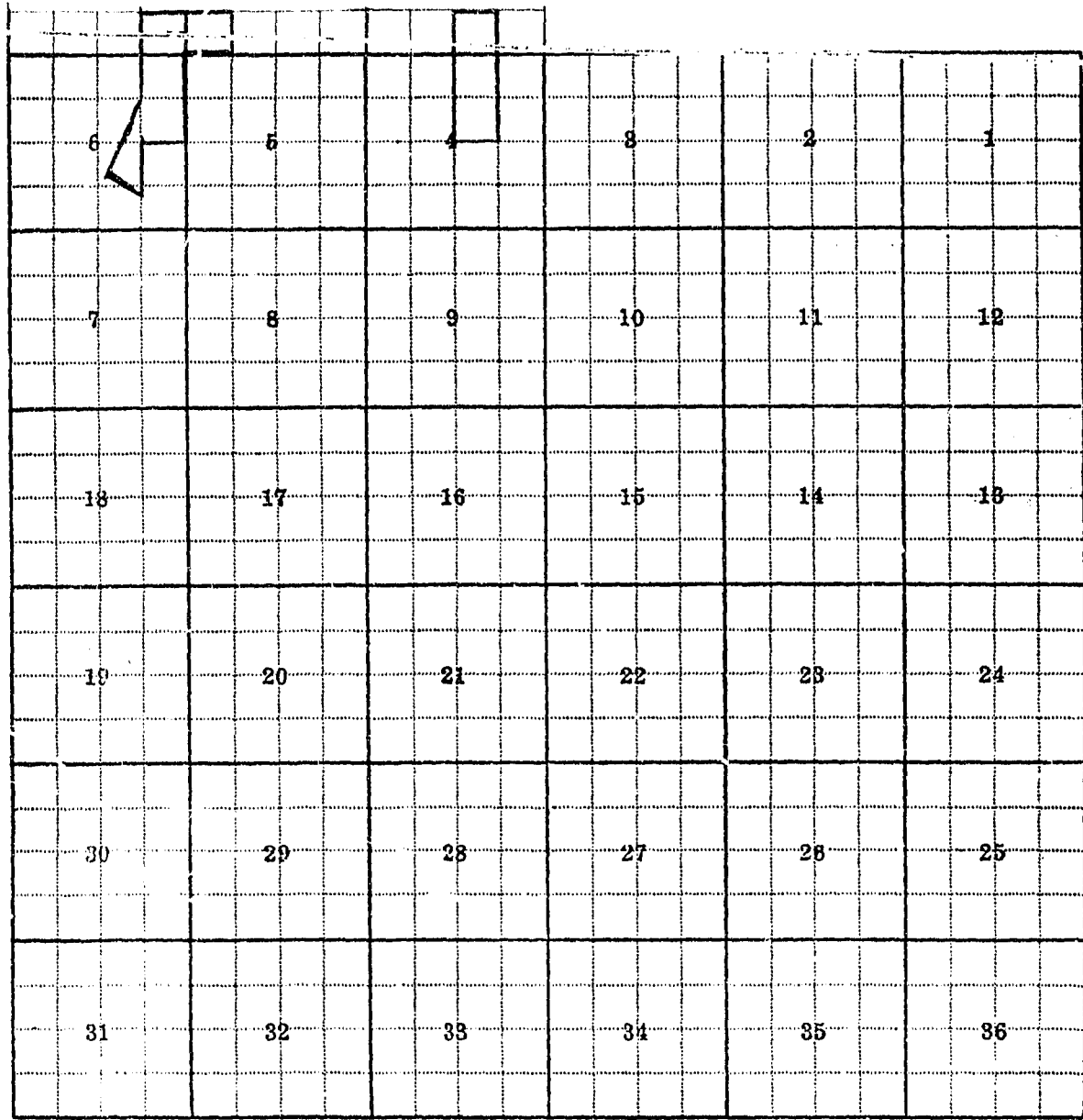
Remarks.....

River Basin.....

Also in: Plat No. Twp. Rge.	Plat No. Twp. Rge.	Plat No. Twp. Rge.
Plat No. Twp. Rge.	Plat No. Twp. Rge.	Plat No. Twp. Rge.

Information From:

Mr. Bat Bertalino.....

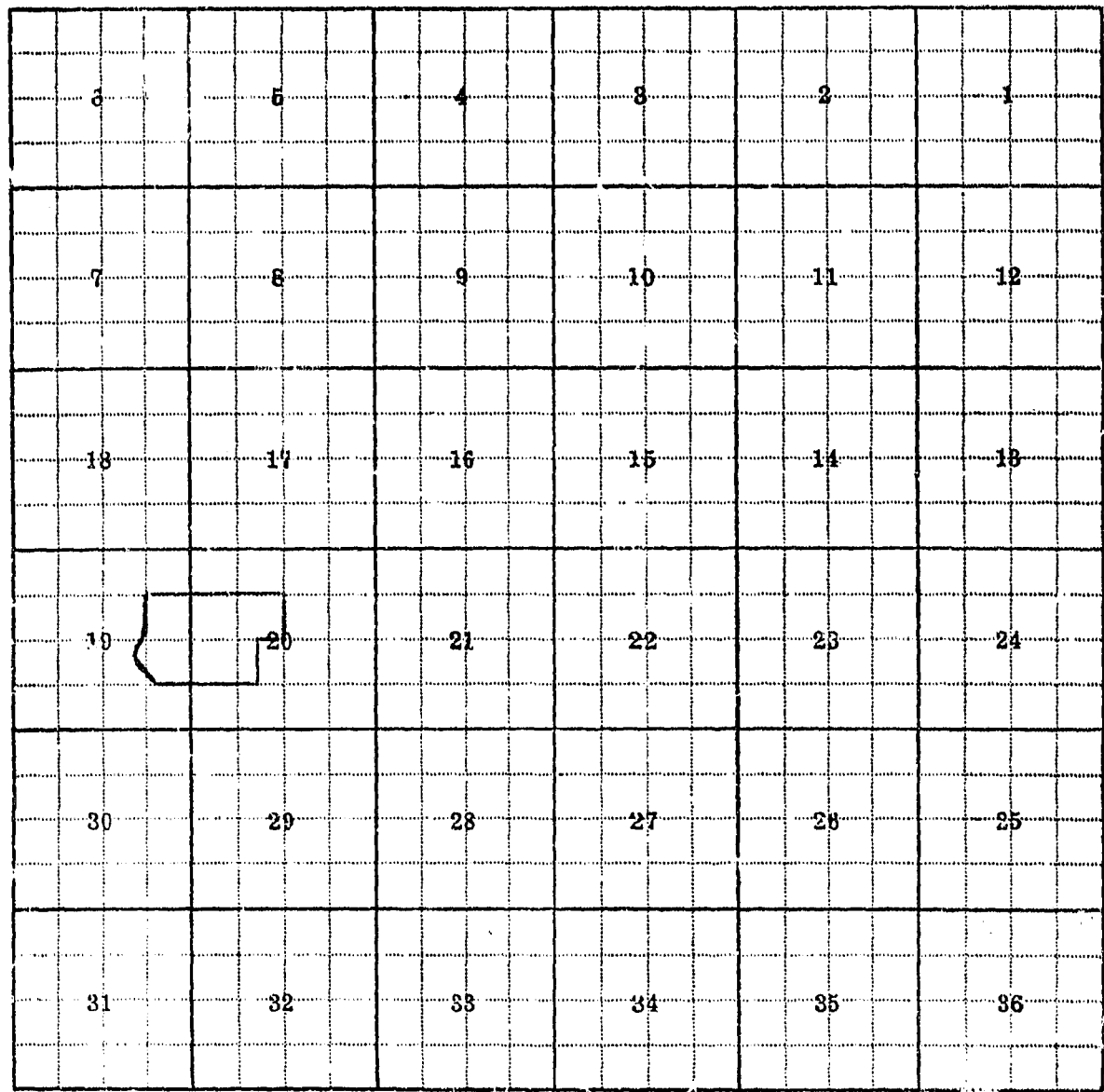


A-1569
A-1009
A-1210 Part
D-276

Land Ownership

.....

.....



D-18 Part

Land Ownership.....

6	5	4	3	2	1
7	8	9	10	11	12
13	14	15	16	17	18
19	20	21	22	23	24
25	26	27	28	29	30
31	32	33	34	35	36

D-17

D-5 Part

Land Ownership

.....

.....

.....

6	5	4	3	2	1
7	8	9	10	11	12
13	14	15	16	17	18
19	20	21	22	23	24
25	26	27	28	29	30
31	32	33	34	35	36

Land Ownership

.....

.....

6	6	4	3	2	1
7	8	9	10	11	12
13	17	16	15	14	13
19	20	21	22	23	24
29	29	28	27	26	25
31	32	33	34	35	36

Land Ownership

.....

.....

	6	5	4	3	2	1
	7	8	9	10	11	12
	13	14	15	16	17	18
	19	20	21	22	23	24
	25	26	27	28	29	30
	31	32	33	34	35	36

100 ft
 100 ft
 100 ft
 100 ft

D-27

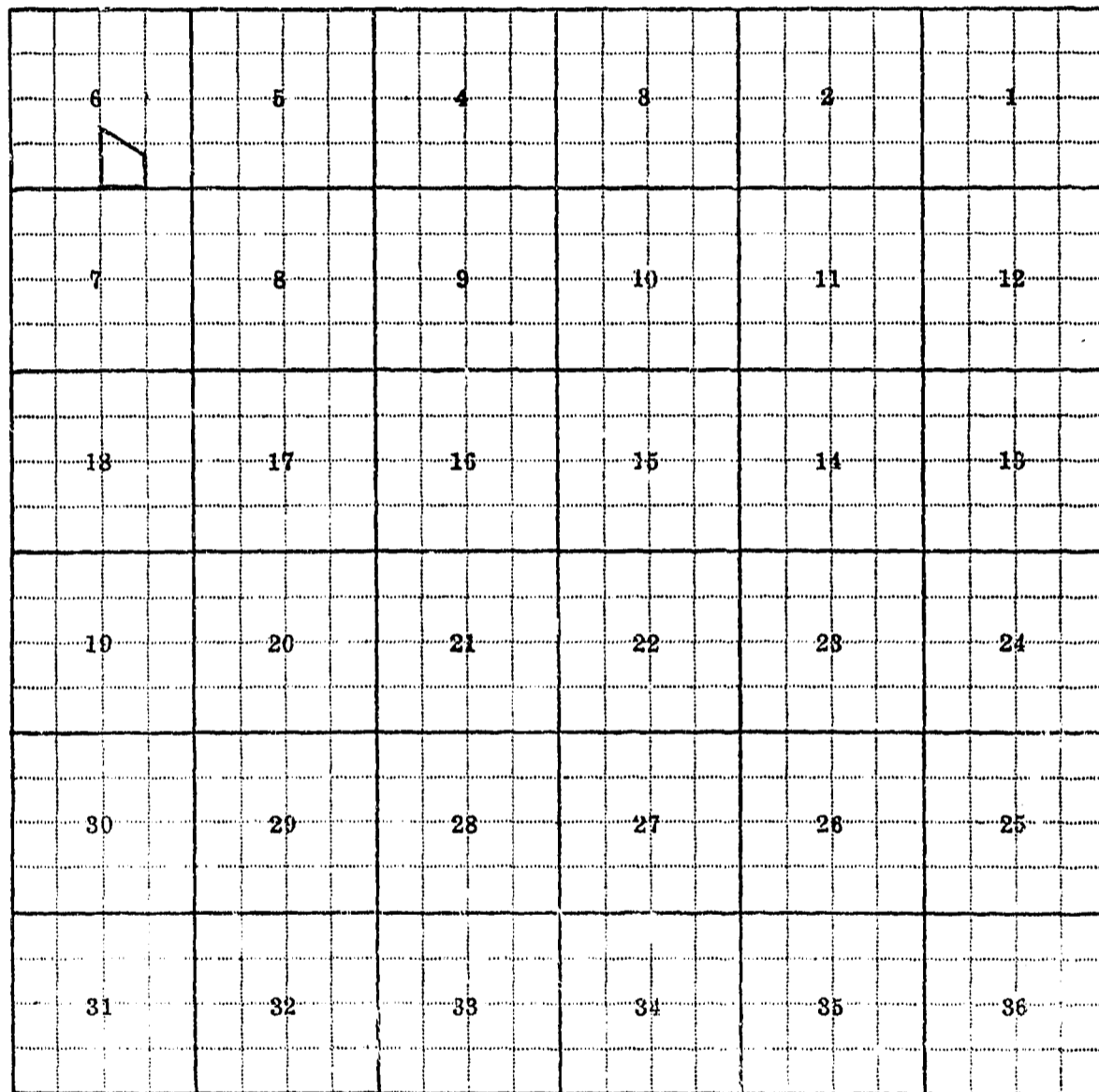
D-243 Part

D-280 Part

Land Ownership.....

.....

.....



Land Ownership

.....

.....

