

D-1
D-2
D-12

Land Ownership

County.....Carbon.....

Farm Checked: Date 9-21-65.....

By.....Bob.....

Legal Land Owner.....Einar Jakkola, et ux.

Operator.

Address....Rt....1,....Roberts,....Montana.

Address.

Water is delivered by:— 1. Private System;

2. Ditch Company;

3. State Project;

4. Federal Project;

5. Irrigation District

[illegible]

NOTE: R—Denotes Regular Irrigation. F—Flood Irrigation.

Adequate Supply: Yes. No. Explain.

Remarks

Mr. Jakkola has 50 AF in R. C. W. U. Ass'n.

...River Basin.

Also in: Plat No.	Twp.	Rge.	Plat No.	Twp.	Rge.	Plat No.	Twp.	Rge.
Plat No.	Twp.	Rge.	Plat No.	Twp.	Rge.	Plat No.	Twp.	Rge.

Information From:

Mrs. Einar Jakkola

	6	5	4	3	2	1
	7	8	9	10	11	12
	13	14	15	16	17	18
	19	20	21	22	23	24
	25	26	27	28	29	30
	31	32	33	34	35	36

Land Ownership

Edwin G. Johnson

County.....Carbon.....

Farm Checked: Date.....9-27-65.....

By.....Bob.....

STATE OF MONTANA
WATER CONSERVATION BOARD
Water Resources Survey

T....6S....R..21E.... Plat No...27.....

Photo No. 4CC-228

Legal Land Owner..... Dave Jones, et ux Address..... Box 597, Red Lodge, Montana

Operator.....	Address.....
----------------------	---------------------

Water is delivered by:— 1. Private System; 2. Ditch Company; 3. State Project; 4. Federal Project; 5. Irrigation District

[illegible]

NOTE: R—Denotes Regular Irrigation. F—Flood Irrigation.

Adequate Supply: Yes..... No..... Explain.....
Remarks

Mr. Jones states he runs some of the water in Croft's ditch to irrigate part of this.

...River Basin.

Also in: Plat No. Twp. Rge.	Plat No. Twp. Rge.	Plat No. Twp. Rge.
Plat No. Twp. Rge.	Plat No. Twp. Rge.	Plat No. Twp. Rge.

Information From:

Mr. Dave Jones

	6		6		4		8		2		1	
	7		8		9		10		11		12	
	18		17		16		15		14		13	
	19		20		21		22		23		24	
	30		29		28		27		26		25	
	31		32		33		34		35		36	

Land Ownership

.....

.....

Water is delivered by:— 1. Private System; 2. Ditch Company; 3. State Project; 4. Federal Project; 5. Irrigation District

Photo No. 1CC-184 & 4CC-223.....

Also in: Plat No.....	Twp.....	Rge.....	Plat No.....	Twp.....	Rge.....	Plat No.....	Twp.....	Rge.....
Plat No.....	Twp.....	Rge.....	Plat No.....	Twp.....	Rge.....	Plat No.....	Twp.....	Rge.....

6	5	4	3	2	1	
7	8	9	10	11	12	
13	17	16	15	14	13	
19	20	21	22	23	24	
30	29	28	27	26	25	
31	32	33	34	35	36	

D-6
D-234

Land Ownership

.....

.....

County.....Carbon.....

Farm Checked: Date 9-22-65

By Bob

Legal Land Owner.....Otto Kesti...

Operator.....

Water is delivered by:— 1. Private System;

STATE OF MONTANA
WATER CONSERVATION BOARD
Water Resources Survey

T. 6S. R. 21E. Plat No. 27.

Photo No. 4CC-223

Address Roberts, Montana

Address.....

3. State Project; 4. Federal Project; 5. Irrigation District

[illegible]

NOTE: R—Denotes Regular Irrigation. F—Flood Irrigation.

Adequate Supply: Yes..... No..... Explain.....

Remarks:


Mr. Kesti says most of this is all waste & seepage from these ditches and he does cut hay off this so I'm showing it as irrigated. Mr. Kesti does not use this Decreed water.

River Basin.....

Also in: Plat No.....	Twp.....	Rge.....	Plat No.....	Twp.....	Rge.....	Plat No.....	Twp.....	Rge.....
Plat No.....	Twp.....	Rge.....	Plat No.....	Twp.....	Rge.....	Plat No.....	Twp.....	Rge.....

Information from:

Mr. Otto Festi



Land Ownership

.....

.....

County.....Carbon.....

Farm Checked: Date.....9-22-65.....

By Bob

Legal Land Owner.....Emil Kober, et al.

Operator.

Address.....Roberts, Montana

Address

Water is delivered by:— 1. Private System;

STATE OF MONTANA
WATER CONSERVATION BOARD
Water Resources Survey

T.6E.....R.21E..... Plat No..27.....

Photo No....4GC-225

Water is delivered by:— 1. Private System; 2. Ditch Company; 3. State Project; 4. Federal Project; 5. Irrigation District

[illegible]

NOTE: R—Denotes Regular Irrigation. F—Flood Irrigation.

Adequate Supply: Yes..... No..... Explain.

Remarks.

Clifford & Emile Kober have 50 AF in R. C. W. U. Ass'n.

River Basin

Also in: Plat No.	Twp.	Rge.	Plat No.	Twp.	Rge.	Plat No.	Twp.	Rge.
Plat No.	Twp.	Rge.	Plat No.	Twp.	Rge.	Plat No.	Twp.	Rge.

Information From:

Mr. Emil F. Kober

6	5	4	3	2	1
7	8	9	10	11	12
18	17	16	15	14	13
19	20	21	22	23	24
30	29	28	27	26	25
31	32	33	34	35	36

D-258 Part

Land Ownership _____

County.....Carbon.....

Farm Checked: Date 9-27-65

By Bob

STATE OF MONTANA
WATER CONSERVATION BOARD
Water Resources Survey

T. 6S.....R. 21E..... Plat No. 27.....

Photo No. 1CC-180 & 4CC-278

Legal Land Owner.....Ina M. & Carl A. P. Loyding.....Address.....Roberts, Montana.....

[illegible]

Water is delivered by:— 1. Private System; 2. Ditch Company; 3. State Project; 4. Federal Project; 5. Irrigation District

[illegible]

NOTE: R—Denotes Regular Irrigation. F—Flood Irrigation.

Adequate Supply: Yes. No. Explain.....
Remarks.....

P. V.-Clear Creek-Jeffery Canal-into Elbow.

Mr. Loyning runs Pleasant Valley water into Clear Creek, thence Jeffery Canal into Elbow Creek, so showed all as Elbow.

...River Basin.....

Also in: Plat No..... Twp..... Rge.....	Plat No..... Twp..... Rge.....	Plat No..... Twp..... Rge.....	Information From:
Plat No..... Twp..... Rge.....	Plat No..... Twp..... Rge.....	Plat No..... Twp..... Rge.....	Mr. Carl Loyning

Information From:

Mr. Carl Loyning

	6		5		4		3		2		1
	7		8		9		10		11		12
	18		17		16		15		14		13
	19		20		21		22		23		24
	30		29		28		27		26		25
	31		32		33		34		35		36

D-64

Land Ownership

.....

.....

.....

County.....Carbon.....

Farm Checked: Date.....9-21-65.....

By Bab

STATE OF MONTANA
WATER CONSERVATION BOARD
Water Resources Survey

T.6S.....R.21E.... Plat No.27.....

Photo No. 1CC-184.....

Legal Land Owner Clifford Lukenbach, et ux Address Rt. 1, Roberts, Montana

[illegible]

Water is delivered by:— 1. Private System; 2. Ditch Company; 3. State Project; 4. Federal Project; 5. Irrigation District

[illegible]

NOTE: R—Denotes Regular Irrigation. F—Flood Irrigation.

Adequate Supply: Yes No Explain

Remarks

Mr. Lokenbach has 50 AE in "C. W. U. Ass'n."

...River Basin

Also in: Plat No.....	Twp.....	Rge.....	Plat No.....	Twp.....	Rge.....	Plat No.....	Twp.....	Rge.....
Plat No.....	Twp.....	Rge.....	Plat No.....	Twp.....	Rge.....	Plat No.....	Twp.....	Rge.....

Information From:

Mr. Clifford Lukenbach

Land Ownership

County.....Carbon.....

Farm Checked: Date.....9-23-65.....

By Bob

STATE OF MONTANA
WATER CONSERVATION BOARD
Water Resources Survey

T. 6S.....R. 21E..... Plat No...27.....

Photo No. 4CC-227

Legal Land Owner.....Irja S. Arne Luoma.....Address.....Roberts, Montana.....

Operator.....	Address.....
---------------	--------------

Water is delivered by:— 1. Private System; 2. Ditch Company; 3. State Project; 4. Federal Project; 5. Irrigation District

[illegible]

NOTE: R—Denotes Regular Irrigation. F—Flood Irrigation.

Adequate Supply: Yes..... No..... Explain.....

Remarks.....

River Basin.....

Also in: Plat No.	Twp.	Rge.	Plat No.	Twp.	Rge.	Plat No.	Twp.	Rge.
Plat No.	Twp.	Rge.	Plat No.	Twp.	Rge.	Plat No.	Twp.	Rge.

Information From:

Mr. Arne Luoma

	6		5		4		3		2		1
	7		8		9		10		11		12
	18		17		16		15		14		13
	19		20		21		22		23		24
	30		29		28		27		26		25
	31		32		33		34		35		36

D-193

D-280-Part

Land Ownership

.....

.....

County Carbon

Farm Checked: Date.....2-23-65.....

By Bob

STATE OF MONTANA
WATER CONSERVATION BOARD
Water Resources Survey

T. 6S.....R. 21E..... Plat No. 27.....

Photo No. 49C-327

Legal Land Owner Selma Marttila, % Matt & Jalmer Marttila Address Roberts, Montana

Operator	Address
-----------------	----------------

Water is delivered by:— 1. Private System; 2. Ditch Company; 3. State Project; 4. Federal Project; 5. Irrigation District

[illegible]

NOTE: R—Denotes Regular Irrigation. F—Flood Irrigation.

Adequate Supply: Yes..... No Explain.....
Remarks

Matt Marttila has 200 AF in R. C. W. U. Ass'n.

...River Basin

Also in: Plat No. Twp. Rge.	Plat No. Twp. Rge.	Plat No. Twp. Rge.
Plat No. Twp. Rge.	Plat No. Twp. Rge.	Plat No. Twp. Rge.

Information From:
Jalmer Marttila

6	5	4	3	2	1
7	8	9	10	11	12
13	17	16	15	14	13
19	20	21	22	23	24
30	29	28	27	26	25
31	32	33	34	35	36

D-203 - P
D-230 - Part
A-1268

Land Ownership.....

.....

County.....Carlton.....

Farm Checked: Date.....9.....-65.....

By Bob

Legal Land Owner.....Harry Matthews

Operator.

Address.....Roberts, Montana

Address

Water is delivered by:— 1. Private System;

2. Ditch Company;

3. State Project;

4. Federal Project;

5. Irrigation District

[illegible]

NOTE: R—Denotes Regular Irrigation. F—Flood Irrigation.

Adequate Supply: Yes..... No..... Explain

Remarks.

No Irrigation.

Mr. Matthews has 50 AF in R. C. W. U. Ass'n.

River Basin

Also in: Plat No. Twp. Rge.	Plat No. Twp. Rge.	Plat No. Twp. Rge.
Plat No. Twp. Rge.	Plat No. Twp. Rge.	Plat No. Twp. Rge.

Information From:

Mr. Harry Matthews

F-1-A

County.....Carbon.....

Farm Checked: Date.....9-28-65.....

By.....Bob.....

Legal Land Owner.....Walter & Roy Million.....

Operator.....

Water is delivered by:— 1. Private System;

2. Ditch Company;

3. State Project;

4. Federal Project;

5. Irrigation District

STATE OF MONTANA
WATER CONSERVATION BOARD
Water Resources Survey

T. 6S.....R. 21E..... Plat No. 27.....

Photo No. 4CC-225 & 227.....

App. No. Decree No.	NAME OF APPROPRIATOR TO WHOM DECREED	NAME OF STREAM	Date App. Date Priority	Miner's Inches	In Use	NAME OF DITCH (Water Delivered By)	No.	R/F	Present Irr. Acres	Irrigable Acres
D-256	C. J. Fuller	Rock Creek	6-20-96	135	No	Bailey Ditch			0	135
D-267	Nels Rogeness	" "	6-1-96	100						
			4-15-02							
D-247	B. G. Beall	" "	6-1-96	150						
			8-5-02	50	Yes	Clear Creek Ditch	2	R	384	
D-251	James A. Dix	Rock Creek	6-30-96	70						
A-1096	Walter & Roy Million	Spring & Waste	3-1-61	100	Stock					
A-1022	Ida Beall	Springs	10-21-39	411	Stock					
A-1277	Walter & Roy Million	Waste Water	6-15-51	150	Yes	Million Ditch	1	R	4	

NOTE: R—Denotes Regular Irrigation. F—Flood Irrigation.

Adequate Supply: Yes..... No..... Explain.....

Remarks.....

See Co. - Clear Creek Ditch Co. - Bailey Ditch Co.

Millions have 175 AF in R. C. W. U. Ass'n.

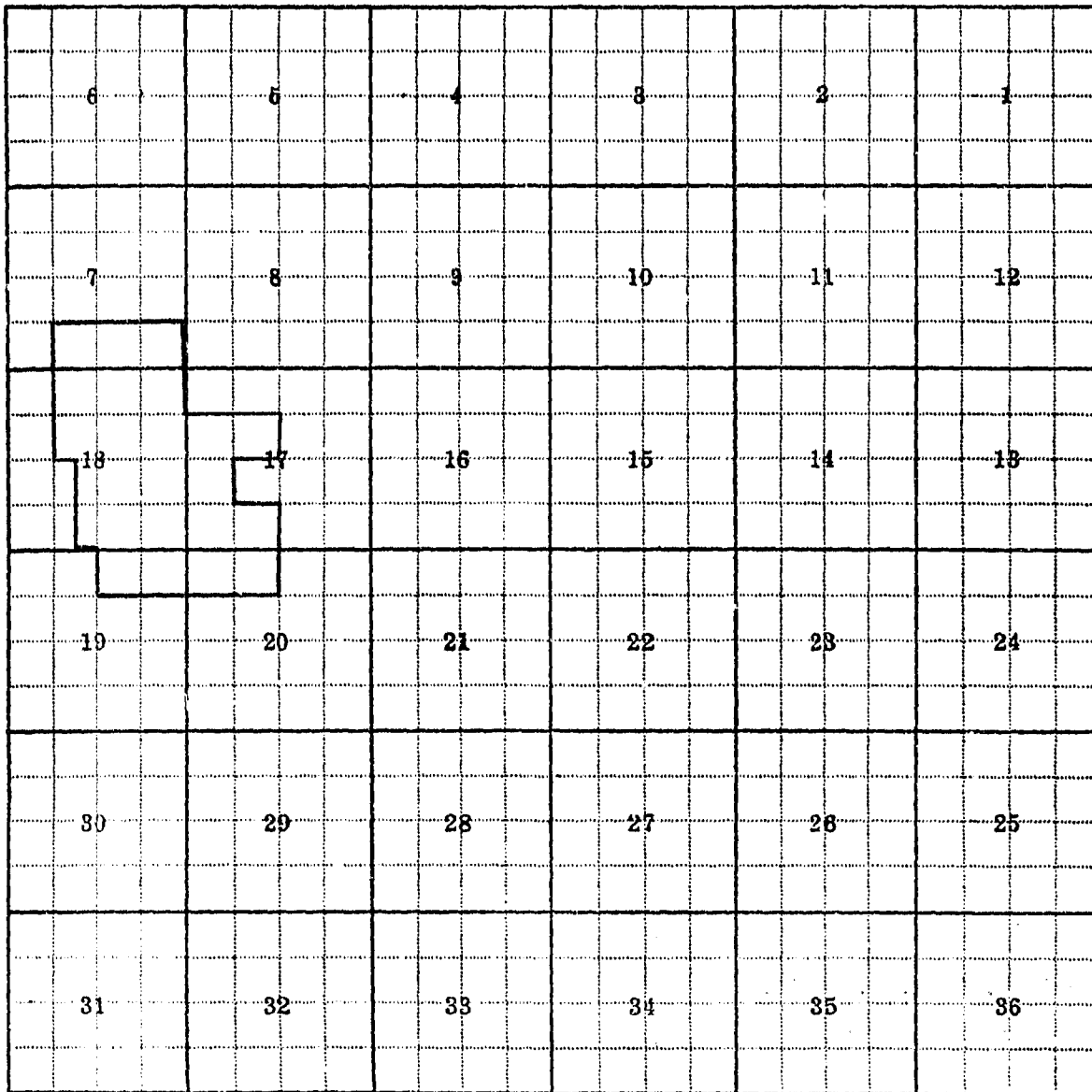
Millions aren't using this Bailey Ditch water now. However if they ever need it they will use it.

River Basin.....

Also in: Plat No..... Twp..... Rge.....	Plat No..... Twp..... Rge.....	Plat No..... Twp..... Rge.....	Plat No..... Twp..... Rge.....
Plat No..... Twp..... Rge.....	Plat No..... Twp..... Rge.....	Plat No..... Twp..... Rge.....	Plat No..... Twp..... Rge.....

Information From:

Roy & Walter Million.....



D-256
D-267
D-247
D-207-Part
D-229
A-1096
A-1022
A-1277

Land Ownership.....
.....
.....

F-1-A

County.....Carbon.....

Farm Checked: Date...9-22-65.....

By.....Bob.....

STATE OF MONTANA
WATER CONSERVATION BOARD
Water Resources Survey

T.6S.....R.21E..... Plat No..27.....

Photo No. 1CC-182 & 4CC-225

Legal Land Owner.....Charles DeVries..... Address.....

Operator.....Arthur DeVries..... Address.....Roberts, Montana.....

Water is delivered by:— 1. Private System; 2. Ditch Company; 3. State Project; 4. Federal Project; 5. Irrigation District

App. No. Decree No.	NAME OF APPROPRIATOR TO WHOM DECREED	NAME OF STREAM	Date App. Date Priority	Miner's Inches	In Use	NAME OF DITCH (Water Delivered By)	No.	R/F	Present Irr. Acres	Irrigable Acres
A-195	Chas. DeVries	Clear Creek	7-10-35	200	Stock					
A-196	Chas. DeVries	Clear (Alkali) Creek	8-4-53	240	Stock					
D-258	Walter J. Hay	Rock Creek	4-15-96	140	Yes	Clear Creek Ditch	2	R	81	
D-10	Marshall Hay	Alkali (Clear) Creek	6-1-97	50	Yes	Hay Ditch	1	R	21	
See Co.	Clear Creek Ditch Co.									
A-807B	Ernest G. & Royline R. DeVries	Slough Creek (Dairy Cr.)	10-18-66	250						

NOTE: R—Denotes Regular Irrigation. F—Flood Irrigation.

Adequate Supply: Yes..... No..... Explain.....

Remarks.....

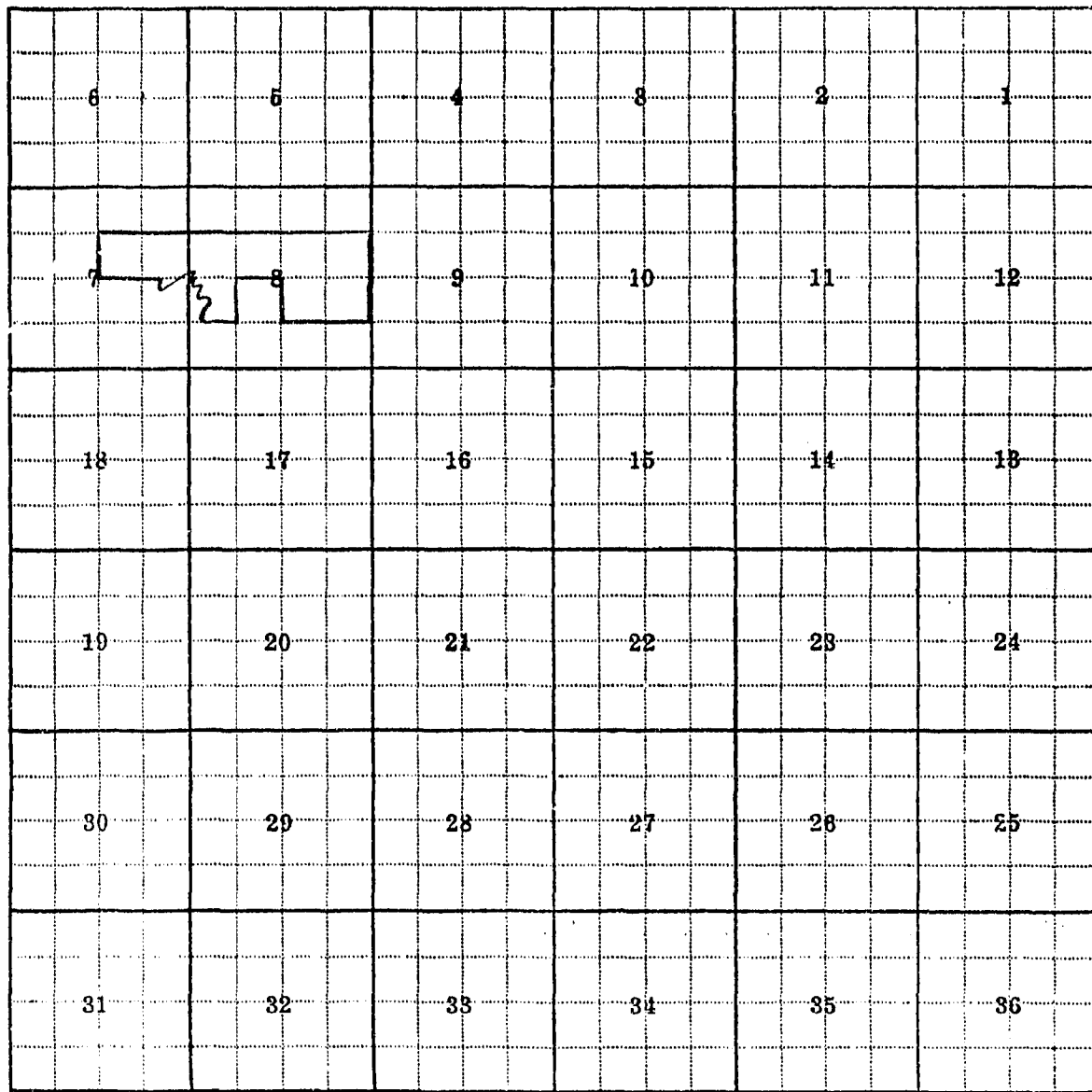
Charles & Arthur DeVries have 250 AF in R. C. W. U. Ass'n.

River Basin.....

Also in: Plat No..... Twp..... Rge.....	Plat No..... Twp..... Rge.....	Plat No..... Twp..... Rge.....	Plat No..... Twp..... Rge.....
Plat No..... Twp..... Rge.....	Plat No..... Twp..... Rge.....	Plat No..... Twp..... Rge.....	Plat No..... Twp..... Rge.....

Information From:

Arthur DeVries



D-237
D-10
A-185
A-196

Land Ownership

County.....Carbon.....

Farm Checked: Date.....9-27-65.....

By.....Bob.....

STATE OF MONTANA
WATER CONSERVATION BOARD
Water Resources Survey

T. 6S. R. 21E. Plat No. 27.

Photo No. ICC-182 & 4CC-225

Legal Land Owner.....Hans Niemi.....Address.....Roberts, Montana.....Rt. 1.....

Operator	Address
-----------------	----------------

Water is delivered by:— 1. Private System; 2. Ditch Company; 3. State Project; 4. Federal Project; 5. Irrigation District

[illegible]

NOTE: R—Denotes Regular Irrigation. F—Flood Irrigation.

Adequate Supply: Yes..... No..... Explain.....

Remarks:.....

.....

.....

.....

.....

.....

[illegible]

.....

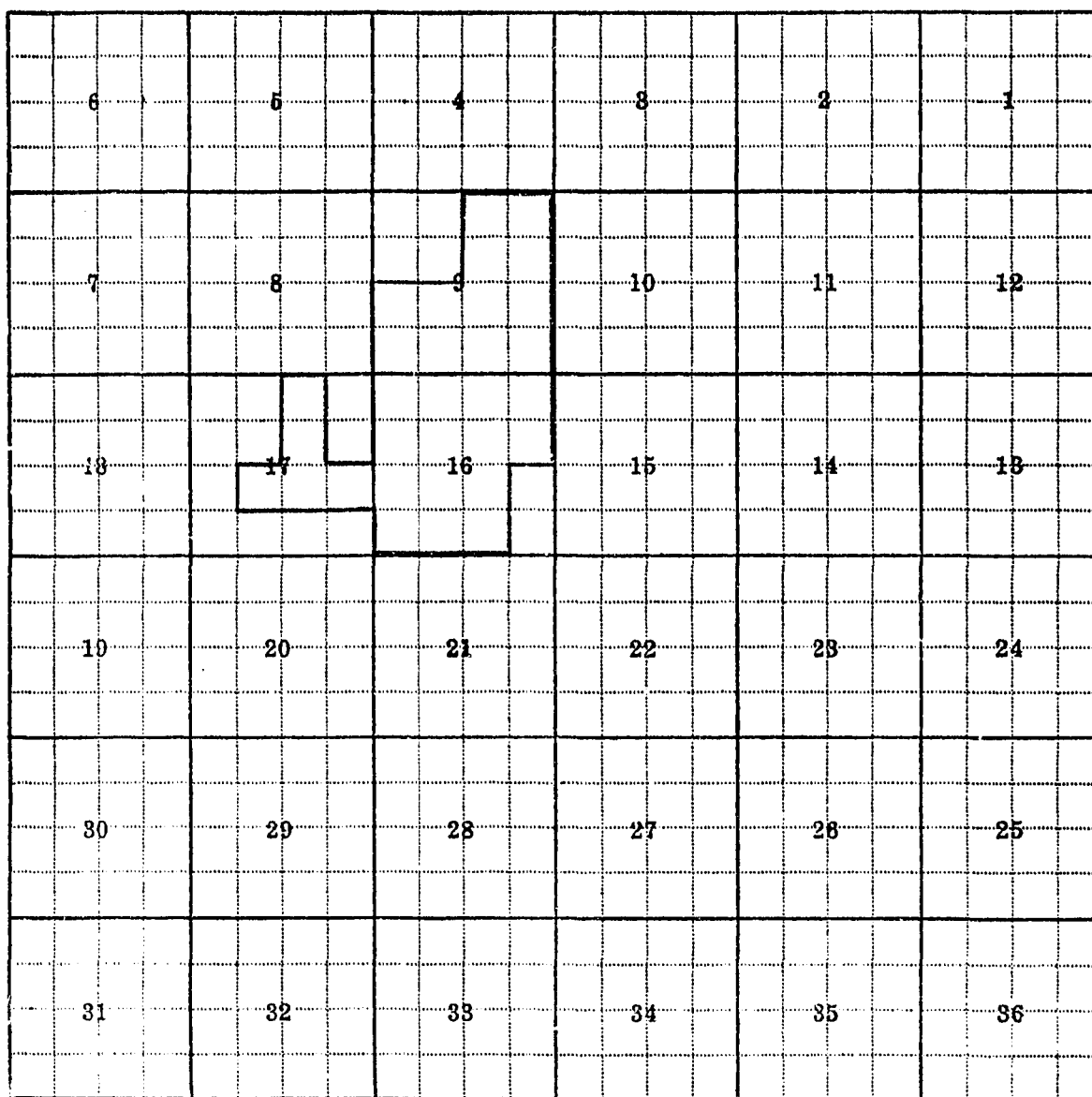
Downloaded from <http://www.jstor.org/stable/2346092> on Tue, 20 Jun 2016 12:02:05 UTC

_____ River Basin.

Also in: Plat No. Twp. Rge.			Plat No. Twp. Rge.			Plat No. Twp. Rge.			Information From:
--	--	--	-----------------------------------	--	--	-----------------------------------	--	--	-------------------

Plat No.....	Twp.....	Rge.....	Plat No.....	Twp.....	Rge.....	Plat No.....	Twp.....	Rge.....	Mr. Hans Niemi
--------------	----------	----------	--------------	----------	----------	--------------	----------	----------	----------------

MI. Rads. NEMT.



D-207

Land Ownership.....
.....
.....

County.....Carbon.....

Farm Checked: Date.....9-23-65.....

By Bob

STATE OF MONTANA
WATER CONSERVATION BOARD
Water Resources Survey

T...6S...R..21E.... Plat No...27.....

Photo No. 1CC-180 & 4CC-227.

Legal Land Owner.....Theodore W. Olson.....Address.....Billings, Montana.....

Operator.....Kenneth Glantz.....Address.....Roberts, Montana.....

Water is delivered by:— 1. Private System; 2. Ditch Company; 3. State Project; 4. Federal Project; 5. Irrigation District

[illegible]

NOTE: R—Denotes Regular Irrigation. F—Flood Irrigation.

Adequate Supply: Yes..... No..... Explain.....

Remarks:

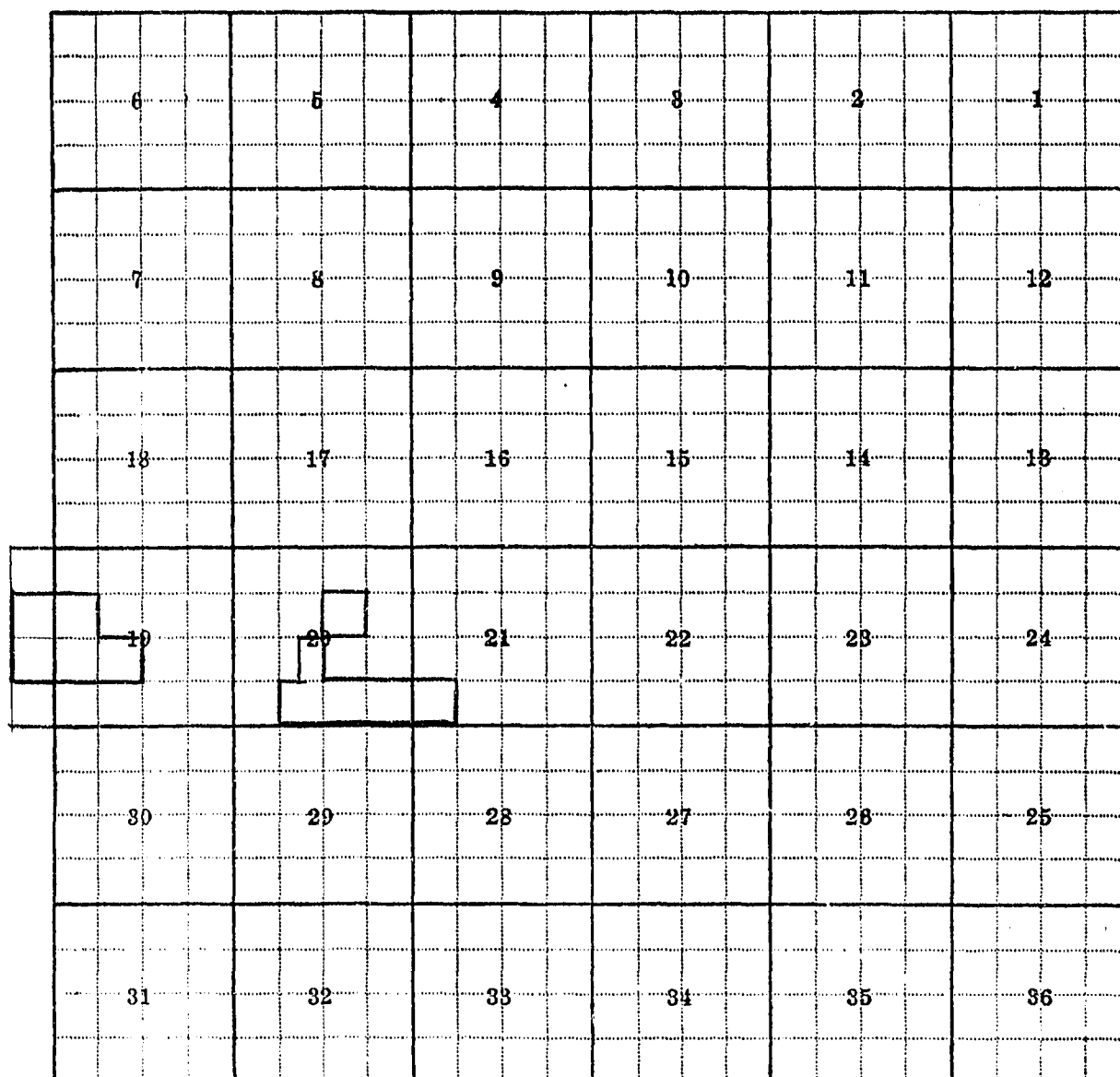
50 AF in R. C. W. U. Ass'n.

River Basin.....

Also in: Plat No. 26 Twp. 6S Rge. 20E	Plat No. Twp. Rge.	Plat No. Twp. Rge.	Information From: Mr. Kenneth Glantz
Plat No. Twp. Rge.	Plat No. Twp. Rge.	Plat No. Twp. Rge.	

Information From:

Mr. Kenneth Glantz



Land Ownership.....

County.....Carbon.....

Farm Checked: Date.....9-27-65.....

By.....Bob.....

STATE OF MONTANA
WATER CONSERVATION BOARD
Water Resources Survey

T.6S.....R.21E..... Plat No.27.....

Photo No.....4CC-225 & 227.....

Legal Land Owner.....Ingolf & Paul Pederson.....Address.....Roberts, Montana.....

Operator.....	Address.....
---------------	--------------

Water is delivered by:— 1. Private System; 2. Ditch Company; 3. State Project; 4. Federal Project; 5. Irrigation District

[illegible]

NOTE: R—Denotes Regular Irrigation. F—Flood Irrigation.

Adequate Supply: Yes..... No..... Explain.....

Remarks	
---------	--

...R. ver Basin.

Also in: Plat No.....	Twp.....	Rge.....	Plat No.....	Twp.....	Rge.....	Plat No.....	Twp.....	Rge.....
Plat No.....	Twp.....	Rge.....	Plat No.....	Twp.....	Rge.....	Plat No.....	Twp.....	Rge.....

Information From:

Ingolf & Paul Pederson

	6		5		4		3		2		1
	7		8		9		10		11		12
	13		17		16		15		14		13
	19		20		21		22		23		24
	30		29		28		27		26		25
	31		32		33		34		35		36

D-323

Land Ownership.....

.....

.....

F-1-A

County CarbonFarm Checked: Date 9-27-65By Bob

STATE OF MONTANA
WATER CONSERVATION BOARD
Water Resources Survey

T. 6S R. 21E Plat No. 27

Photo No. 1CC-179, 180, 182,

& 4CC-278

Legal Land Owner Mertis E. Robinson, % Keith O. Edwards Address _____Operator Keith O. Edwards Address Rt. 1, Roberts, Montana

Water is delivered by:— 1. Private System; 2. Ditch Company; 3. State Project; 4. Federal Project; 5. Irrigation District

App. No. Decree No.	NAME OF APPROPRIATOR TO WHOM DECREED	NAME OF STREAM	Date App. Date Priority	Miner's Inches	In Use	NAME OF DITCH (Water Delivered By)	No.	R/F	Present Irr. Acres	Irrigable Acres
A-1310	Richard R. Robinson	Waste Water	4-15-60	150	No					
D-65	James Allison, Est of	Elbow Creek	6-1-01	40	Yes	Allison Ditch	1	R	37	
			7-1-16	40						
D-67	Jacob Rush & Jeffery Dinsdale	Elbow Creek	6-1-04	40	Yes	Robinson Ditches	1	R	70	
			7-1-16	40						
See Co.	Rock Creek-Clear Creek Ditch Co.			100	Yes					
									107	

NOTE: R—Denotes Regular Irrigation. F—Flood Irrigation.

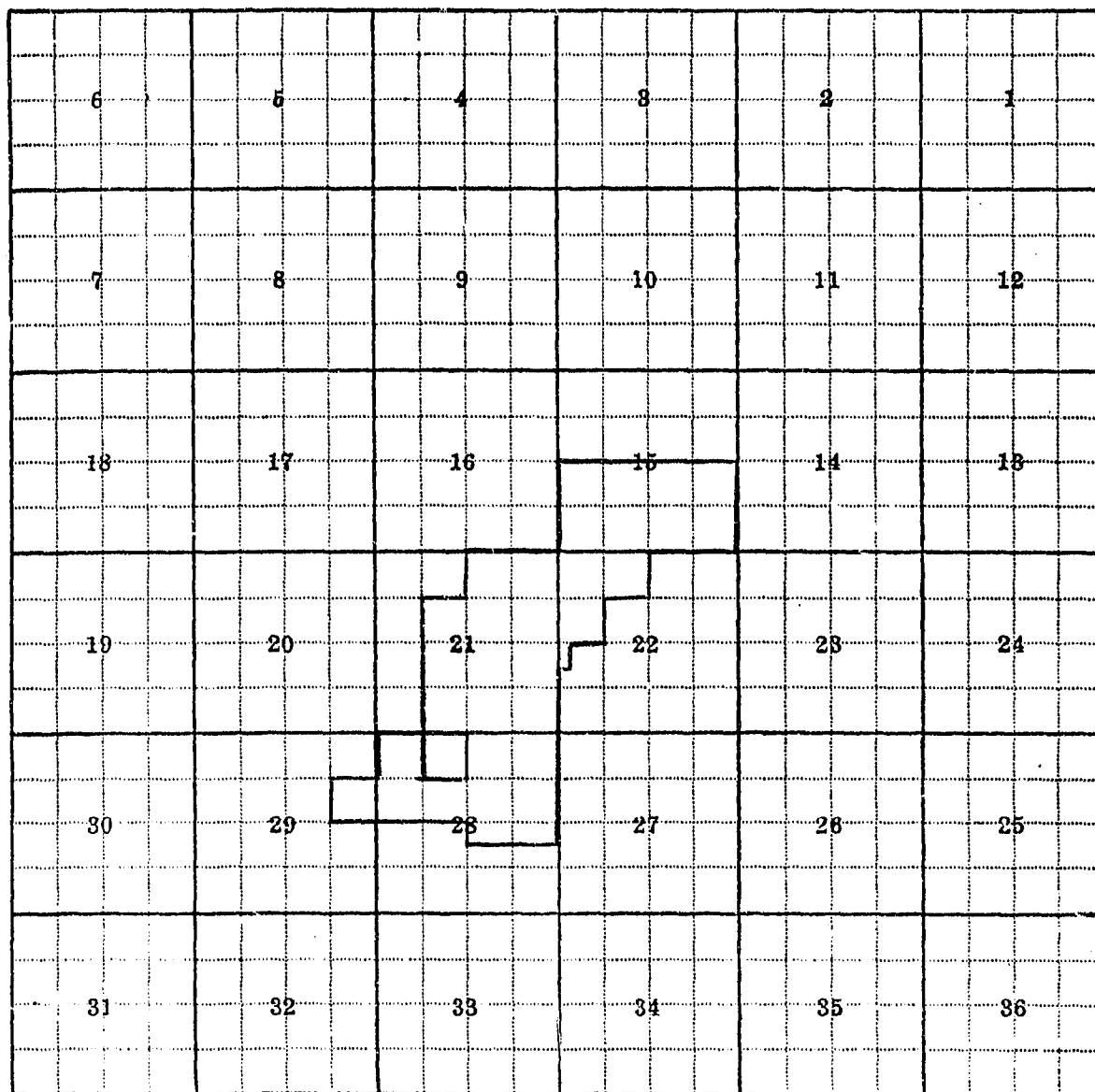
Adequate Supply: Yes _____ No _____ Explain _____
Remarks _____Mr. Edwards states this water is put to Elbow Creek near Don Jones place, consequently all waters are mingled,
so have shown all in red.

River Basin _____

Also in: Plat No. _____ Twp. _____ Rge. _____	Plat No. _____ Twp. _____ Rge. _____	Plat No. _____ Twp. _____ Rge. _____
Plat No. _____ Twp. _____ Rge. _____	Plat No. _____ Twp. _____ Rge. _____	Plat No. _____ Twp. _____ Rge. _____

Information From:

Mr. Keith Edwards



D-67
D-65
A-1310

Land Ownership.....
.....
.....

County.....Carbon.....

Farm Checked: Date 9-3-65.....

By.....Bob.....

T.65.....R.21E..... Pla: No...27.....

Photo No. 4CC-225

Legal Land Owner.....Richard, John, Quinten, & Grace Ruiter.....Address.....Roberts, Montana.....

Operator	Address
-----------------	----------------

Water is delivered by:— 1. Private System; 2. Ditch Company; 3. State Project; 4. Federal Project; 5. Irrigation District

[illegible]

NOTE: R—Denotes Regular Irrigation. F—Flood Irrigation.

Adequate Supply: Yes..... No..... Explain.....
Remarks.....

John Ruiter has 50 AF in R. C. W. U. Ass'n.

...River Basin.

Also in: Plat No. 26 Twp 6S Rge 20E	Plat No. Twp Rge	Plat No. Twp Rge
Plat No. Twp Rge	Plat No. Twp Rge	Plat No. Twp Rge

Information From:
Mr. John Ruiter

6	5	4	3	2	1
7	8	9	10	11	12
13	14	15	16	17	18
19	20	21	22	23	24
25	26	27	28	29	30
31	32	33	34	35	36

Land Ownership.....

.....

.....

County.....Carbon.....

Farm Checked: Date.....9-22-65.....

By.....Bob.....

STATE OF MONTANA
WATER CONSERVATION BOARD
Water Resources Survey

T...6S...R.21E... Plat No...27.....

Photo No.....4CC-227.....

Legal Land Owner Samuel F. Sparr, Jr. Address Billings, Montana

Operator	Address
-----------------	----------------

Water is delivered by:— 1. Private System; 2. Ditch Company; 3. State Project; 4. Federal Project; 5. Irrigation District

[illegible]

NOTE: R—Denotes Regular Irrigation. F—Flood Irrigation.

Adequate Supply: Yes..... No..... Explain.....

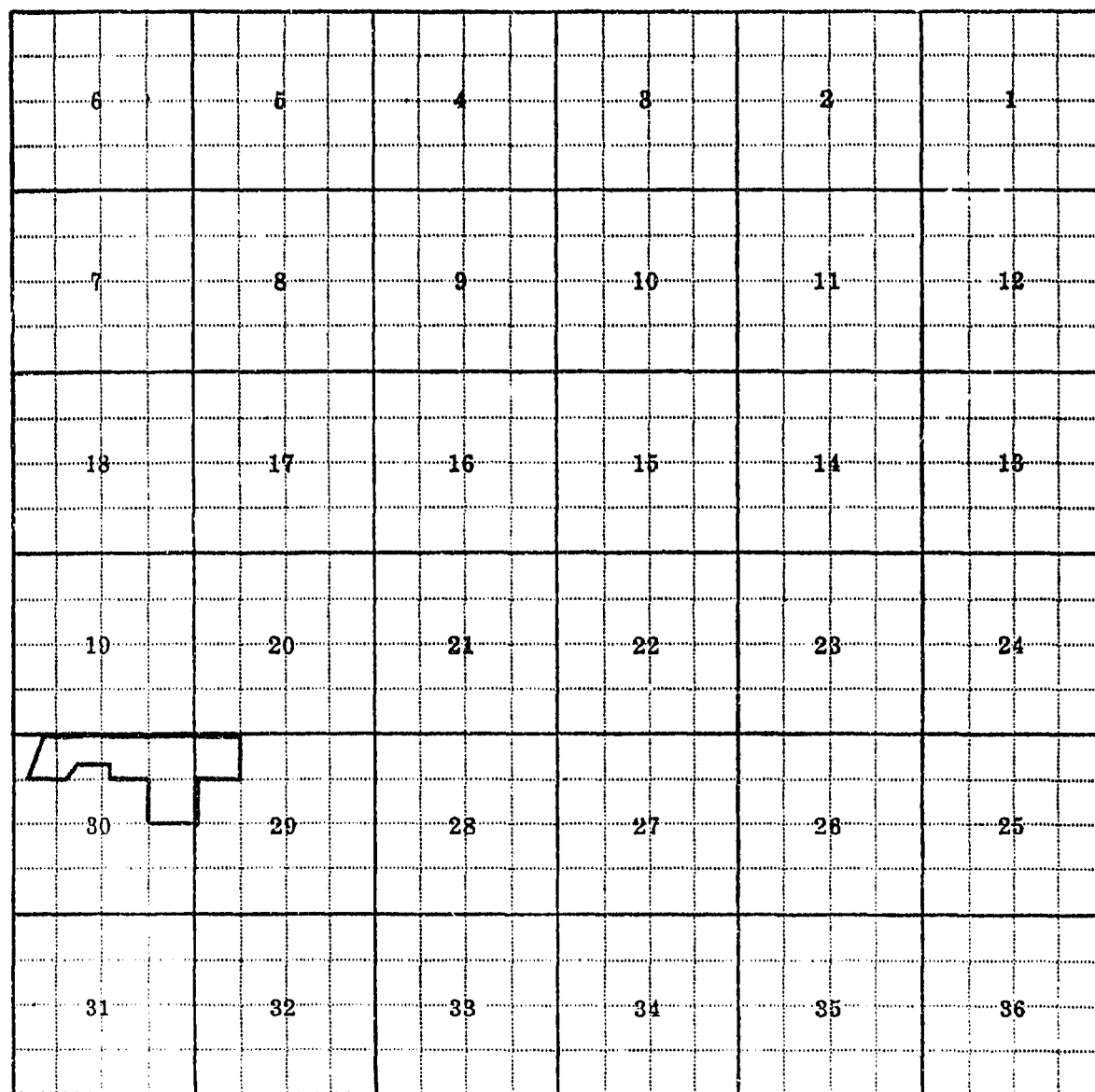
Remarks.....

River Basin.....

Also in: Plat No. Twp. Rge.	Plat No. Twp. Rge.	Plat No. Twp. Rge.
Plat No. Twp. Rge.	Plat No. Twp. Rge.	Plat No. Twp. Rge.

Information From:

Lottie Giovetti



Land Ownership.

County.....Carbon.....

Farm Checked: Date.....9-23-65.....

By.....Bob.....

STATE OF MONTANA
WATER CONSERVATION BOARD
Water Resources Survey

T. 6S. R. 21E. Plat No. 27.

Photo No. 1CC-182 & 4CC-225.....

Legal Land Owner.....	Leo & Ruth Stark.....	Address.....
-----------------------	-----------------------	--------------

Operator David & Barbara Stark Address Roberts, Montana

Water is delivered by:— 1. Private System; 2. Ditch Company; 3. State Project; 4. Federal Project; 5. Irrigation District

NOTE: R—Denotes Regular Irrigation. F—Flood Irrigation.

Adequate Supply: Yes No Explain.....
Remarks.....

River Basin.

Also in: Plat No.....	Twp.....	Rge.....	Plat No.....	Twp.....	Rge.....	Plat No.....	Twp.....	Rge.....
Plat No.....	Twp.....	Rge.....	Plat No.....	Twp.....	Rge.....	Plat No.....	Twp.....	Rge.....

Information From:
Mr. David Starin

6	5	4	3	2	1
7	8	9	10	11	12
13	17	16	15	14	13
10	20	21	22	23	24
30	29	28	27	26	25
31	32	33	34	35	36

D-206
D-8

Land Ownership

.....

.....

County.....Carbon.....

Farm Checked: Date 9-23-65

By.....Bob.....

STATE OF MONTANA
WATER CONSERVATION BOARD
Water Resources Survey

T. 6S. R. 21E. Plat No. 27.

Photo No. ICC-179, 180, &.....

4CC-227

Legal Land Owner John Walimaki, et ux & Wainc Hamburg, et ux Address Roberts, Montana

[illegible]

Water is delivered by:— 1. Private System; 2. Ditch Company; 3. State Project; 4. Federal Project; 5. Irrigation District

[illegible]

NOTE: R—Denotes Regular Irrigation. F—Flood Irrigation.

Adequate Supply: Yes..... No..... Explain.....
Remarks.....

Walamaki & Hamburg have 1,055.9 Shares in Co.


50" June 1, 1900 Clear Creek

...River Basin.

Also in: Plat No.	Twp.	Rge.	Plat No.	Twp.	Rge.	Plat No.	Twp.	Rge.
Plat No.	Twp.	Rge.	Plat No.	Twp.	Rge.	Plat No.	Twp.	Rge.

Information From:

Mr. Harold Hamburg



D-5-Part
A-877

Land Ownership.....
.....
.....

County.....Carbon.....

Farm Checked: Date 9-21-65

By.....Bob.....

STATE OF MONTANA
WATER CONSERVATION BOARD
Water Resources Survey

T. 6S.....R. 21E..... Plat No. 27.....

Photo No. 4CC-223

Legal Land Owner J. Lee Yates, % Harold & Betty McLaughlin Address

Operator.....John Eckhardt.....Address.....Roberts, Montana.....

Water is delivered by:— 1. Private System; 2. Ditch Company; 3. State Project; 4. Federal Project; 5. Irrigation District

[illegible]

NOTE: R—Denotes Regular Irrigation. F—Flood Irrigation.

Adequate Supply: Yes..... No..... Explain.....
Remarks.....

* Mr. Eckhardt say these springs & waste water fall into Allen Ditch.

Mr. Edhardt has 25 AF in R. C. W. U. Ass'n.

...River Basin.

Also in: Plat No.....	Twp.....	Rge.....	Plat No.....	Twp.....	Rge.....	Plat No.....	Twp.....	Rge.....
Plat No.....	Twp.....	Rge.....	Plat No.....	Twp.....	Rge.....	Plat No.....	Twp.....	Rge.....

Information From:

John Eckhardt

F-1-A

STATE OF MONTANA
WATER CONSERVATION BOARD
Water Resources Survey

Photo No. 4CC-121

Legal Land Owner.....Andrew Langstaff.....Address.....

Operator.....Sane.....Address.....Bridger, Montana.....

Water is delivered by:— 1. Private System; 2. Ditch Company; 3. State Project; 4. Federal Project; 5. Irrigation District

NOTE: R—Denotes Regular Irrigation. F—Flood Irrigation.

Adequate Supply: Yes..... No..... Explain.....
Remarks.....

River Basin

River Basin.....

Also in: Plat No.....	Twp.....	Rge.....	Plat No.....	Twp.....	Rge.....	Plat No.....	Twp.....	Rge.....
Plat No.....	Twp.....	Rge.....	Plat No.....	Twp.....	Rge.....	Plat No.....	Twp.....	Rge.....

Information From:
George Langstaff

6	5	4	3	2	1
7	8	9	10	11	12
13	17	16	15	14	13
19	20	21	22	23	24
29	29	28	27	26	25
31	32	33	34	35	36

Land Ownership

.....

.....

County.....Carbon.....

Farm Checked: Date.....6-16-65.....

By.....Pete.....

Legal Land Owner.....George Langstaff.

Operator.....Sane

Water is delivered by:— 1. Private System; 2. Ditch Company; 3. State Project; 4. Federal Project; 5. Irrigation District

STATE OF MONTANA
WATER CONSERVATION BOARD
Water Resources Survey

T. 6S R. 22E. Plat No. 28.

Photo No. 3CC-145, 147, 202,.....

4CC-123, & 125

Address.....

Address.....Eridger, Montana.....

[illegible]

NOTE: R—Denotes Regular Irrigation. F—Flood Irrigation.

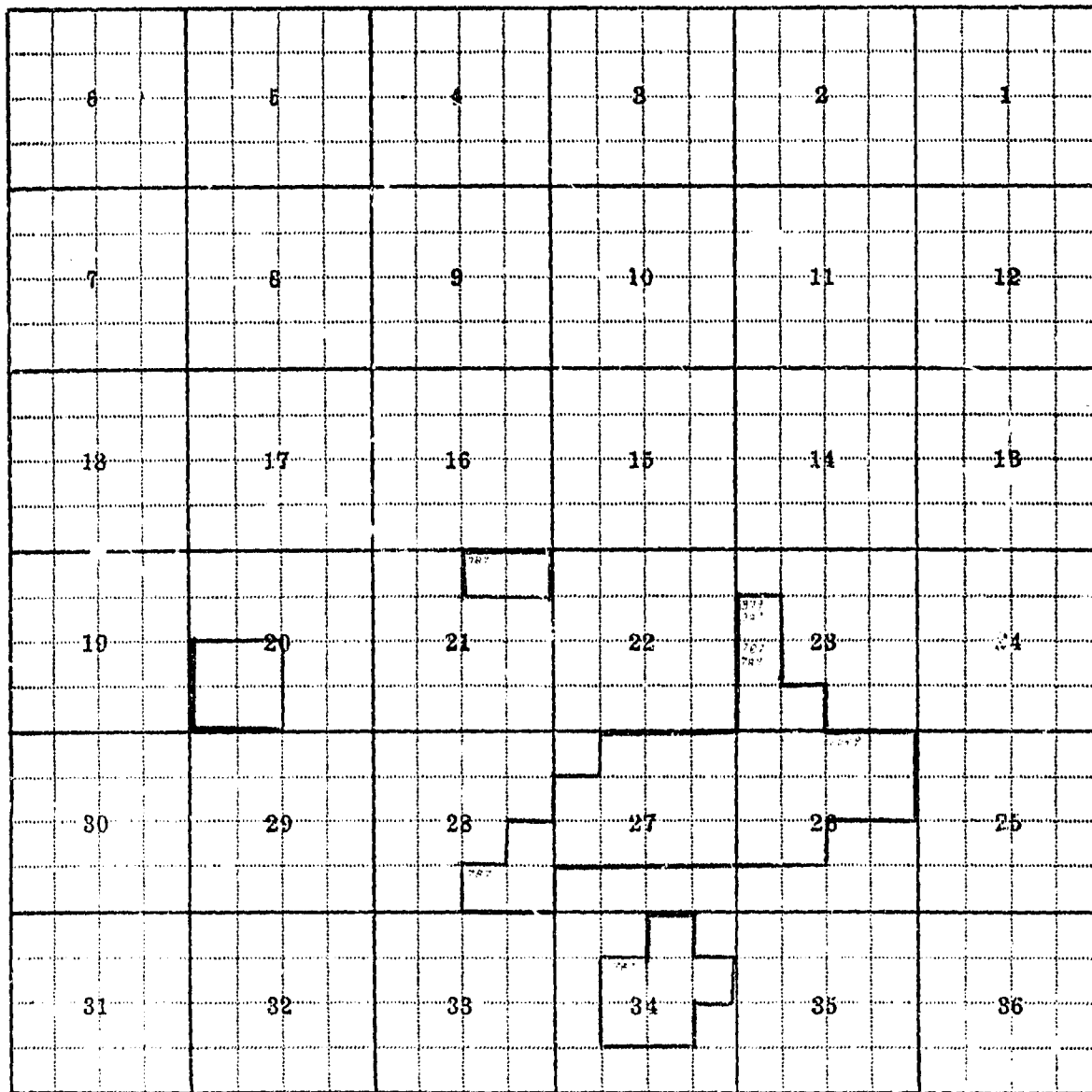
Adequate Supply: Yes..... No..... Explain.....

Remarks.....

...River Basin.

Information From:

Geo Langstaff



Land Ownership

.....

.....

County.....Carbon.....

Farm Checked: Date.....6-16-65.....

By Pete

STATE OF MONTANA
WATER CONSERVATION BOARD
Water Resources Survey

T...6S...R...22E... Plat No...28.....

Photo No/ 3CC-147, 4CC-123, &.....

125

Legal Land Owner.....Geo. & Andrew Langstaff.....Address.....

Operator..... Geo. Langstaff..... Address..... Bridger, Montana.....

Water is delivered by:— 1. Private System; 2. Ditch Company; 3. State Project; 4. Federal Project; 5. Irrigation District

[illegible]

NOTE: R—Denotes Regular Irrigation. F—Flood Irrigation.

Adequate Supply: Yes..... No..... Explain.....
Remarks.....

Remarks:

River Basin.....

Also in: Plat No.....	Twp.....	Rge.....	Plat No.....	Twp.....	Rge.....	Plat No.....	Twp.....	Rge.....
Plat No.....	Twp.....	Rge.....	Plat No.....	Twp.....	Rge.....	Plat No.....	Twp.....	Rge.....

Information From:
Geo Langstaff

6	5	4	3	2	1
7	8	9	10	11	12
13	17	16	15	14	13
19	20	21	22	23	24
29	29	28	27	26	25
31	32	33	34	35	36

Land Ownership

County.....Carbon.....

Farm Checked: Date.....6-16-65.....

By.....Pete.....

STATE OF MONTANA
WATER CONSERVATION BOARD
Water Resources Survey

T...6S.....R...22E... Plat No..28.....

Photo No. 4CC-123 & 125.....

Legal Land Owner.....Geo & Andrew Langstaff.....Address.....

Operator.....Geo Langstaff.....Address.....

Water is delivered by:— 1. Private System; 2. Ditch Company; 3. State Project; 4. Federal Project; 5. Irrigation District

[illegible]

NOTE: R—Denotes Regular Irrigation. F—Flood Irrigation.

Adequate Supply: Yes..... No..... Explain.....
Remarks.....

A-305 - Bk. 10 - Pg. 207

...River Basin.

Also in: Plat No.	Twp.	Rge.	Plat No.	Twp.	Rge.	Plat No.	Twp.	Rge.
Plat No.	Twp.	Rge.	Plat No.	Twp.	Rge.	Plat No.	Twp.	Rge.

Information From:

Geo Langstaff

6	5	4	3	2	1
7	8	9	10	11	12
18	17	16	15	14	13
19	20	21	22	23	24
30	29	28	27	26	25
31	32	33	34	35	36

Land Ownership

.....

.....

County.....Carbon.....

Farm Checked: Date.....6-16-65.....

By.....Pete.....

Legal Land Owner.....Ronald Langstaff, et al

Operator.....Geo & Andy Langstaff

Water is delivered by:— 1. Private System;

STATE OF MONTANA
WATER CONSERVATION BOARD
Water Resources Survey



T...6S...R..22E.... Plat No..28.....

Photo No. 3CC-145, 147,.....

4CC-121, 123, & 125

Address.....

Address. Bridger, Montana

2. Ditch Company;

3. State Project;

4. Federal Project;

5. Irrigation District

[illegible]

NOTE: R—Denotes Regular Irrigation. F—Flood Irrigation.

Adequate Supply: Yes..... No..... Explain.

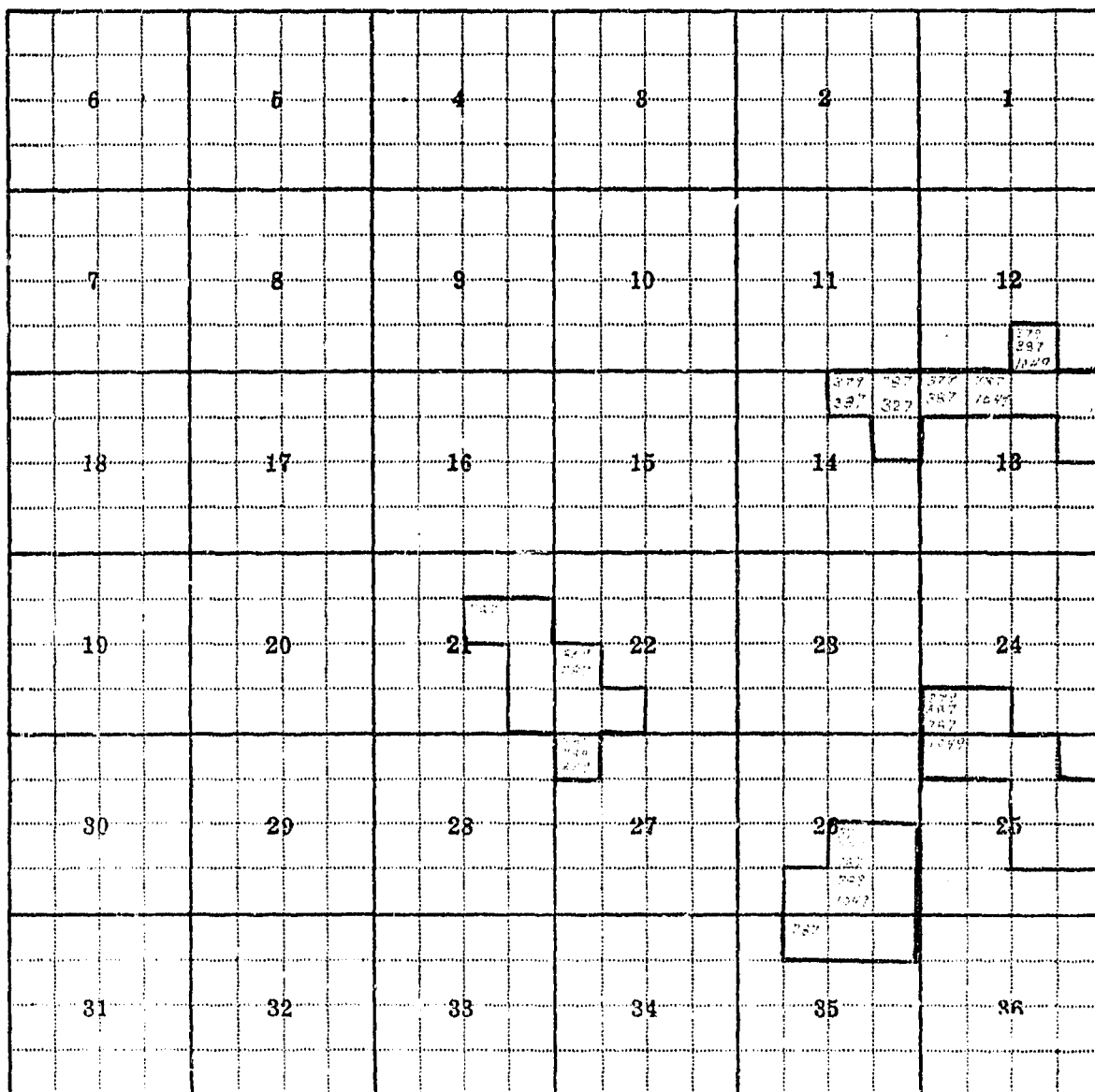
Remarks

...River Basin.

Also in: Plat No.....	Twp.....	Rge.....	Plat No.....	Twp.....	Rge.....	Plat No.....	Twp.....	Rge.....
Plat No.....	Twp.....	Rge.....	Plat No.....	Twp.....	Rge.....	Plat No.....	Twp.....	Rge.....

Information From:

Geo Langstaff



Land Ownership.....

County.....Carbon.....

Farm Checked: Date.....6-16-65.....

By Pete

T...6S ...R.22E..... Plat No. 28.....

Photo No. 4CC-121.....

Legal Land Owner..... Ronald & Andy Langstaff..... Address.....

Operator..... Geo. & Andy Langstaff..... Address..... Bridger, Montana.....

Water is delivered by:— 1. Private System; 2. Ditch Company; 3. State Project; 4. Federal Project; 5. Irrigation District

[illegible]

NOTE: R—Denotes Regular Irrigation. F—Flood Irrigation.

Adequate Supply: Yes..... No..... Explain.....

Remarks.....

River Basin.

Also in: Plat No.....	Twp.....	Rge.....	Plat No.....	Twp.....	Rge.....	Plat No.....	Twp.....	Rge.....
Plat No.....	Twp.....	Rge.....	Plat No.....	Twp.....	Rge.....	Plat No.....	Twp.....	Rge.....

Information From:

Geo Langstaff.....

6	5	4	3	2	1
7	8	9	10	11	12
18	17	16	15	14	13
19	20	21	22	23	24
30	29	28	27	26	25
31	32	33	34	35	36

Land Ownership.....

.....

.....

County.....Carbon.....

Farm Checked: Date 6- -65

By..... Pete.....

Legal Land Owner.....Ina & Carl Loynng.

Operator.

Address.

Address.

Water is delivered by:— 1. Private System;

2. Ditch Company;

3. State Project;

4. Federal Project;

5. Irrigation District

T...6S...R...22E.. Plat No...28.....

Photo No. 3CC-147, 200, 202,

& 204

STATE OF MONTANA
WATER CONSERVATION BOARD
Water Resources Survey

[illegible]

NOTE: R—Denotes Regular Irrigation. F—Flood Irrigation.

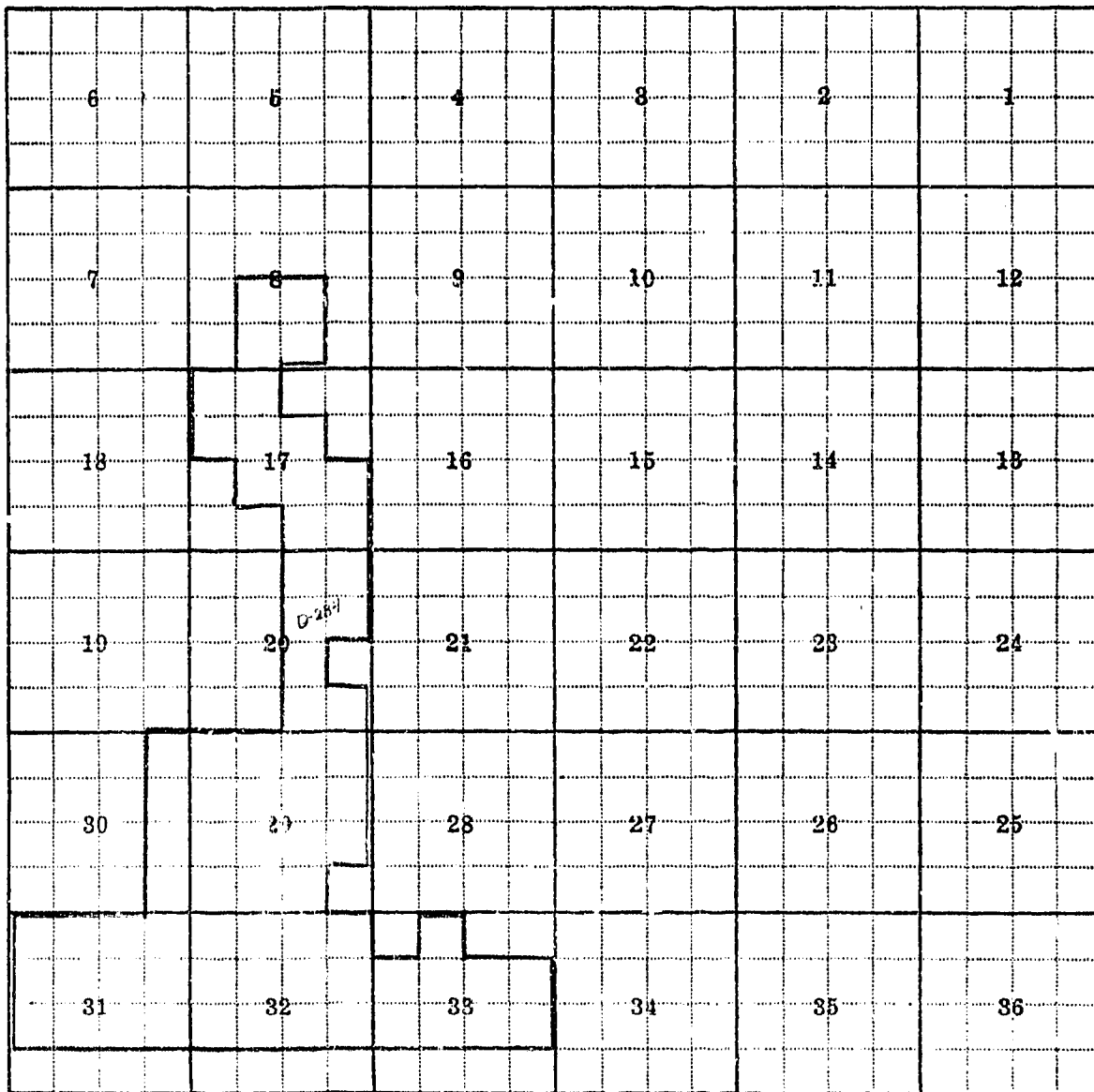
Adequate Supply: Yes..... No..... Explain.....

Remarks.

...River Basin

Information From:

Field Survey



Land Ownership

County.....Carbon.....

Farm Checked: Date 9-8-65

By Pete

ॐ नमो भगवते वासुदेवाय ।

T. 6S.....R. 22E..... Plat No. 28.....

Photo No. 3CC-200 & 202

Legal Land Owner.....Emil Sekora.....Address.....Joliet, Montana.....

Operator.....	Same.....	Address.....
---------------	-----------	--------------

Water is delivered by:— 1. Private System; 2. Ditch Company; 3. State Project; 4. Federal Project; 5. Irrigation District

[illegible]

NOTE: R—Denotes Regular Irrigation. F—Flood Irrigation.

Adequate Supply: Yes..... No..... Explain.....

Remarks	
---------	--

River Basin

Also in: Plat No. Twp. Rge.	Plat No. Twp. Rge.	Plat No. Twp. Rge.
Plat No. Twp. Rge.	Plat No. Twp. Rge.	Plat No. Twp. Rge.

Information From:

Emil Sekora