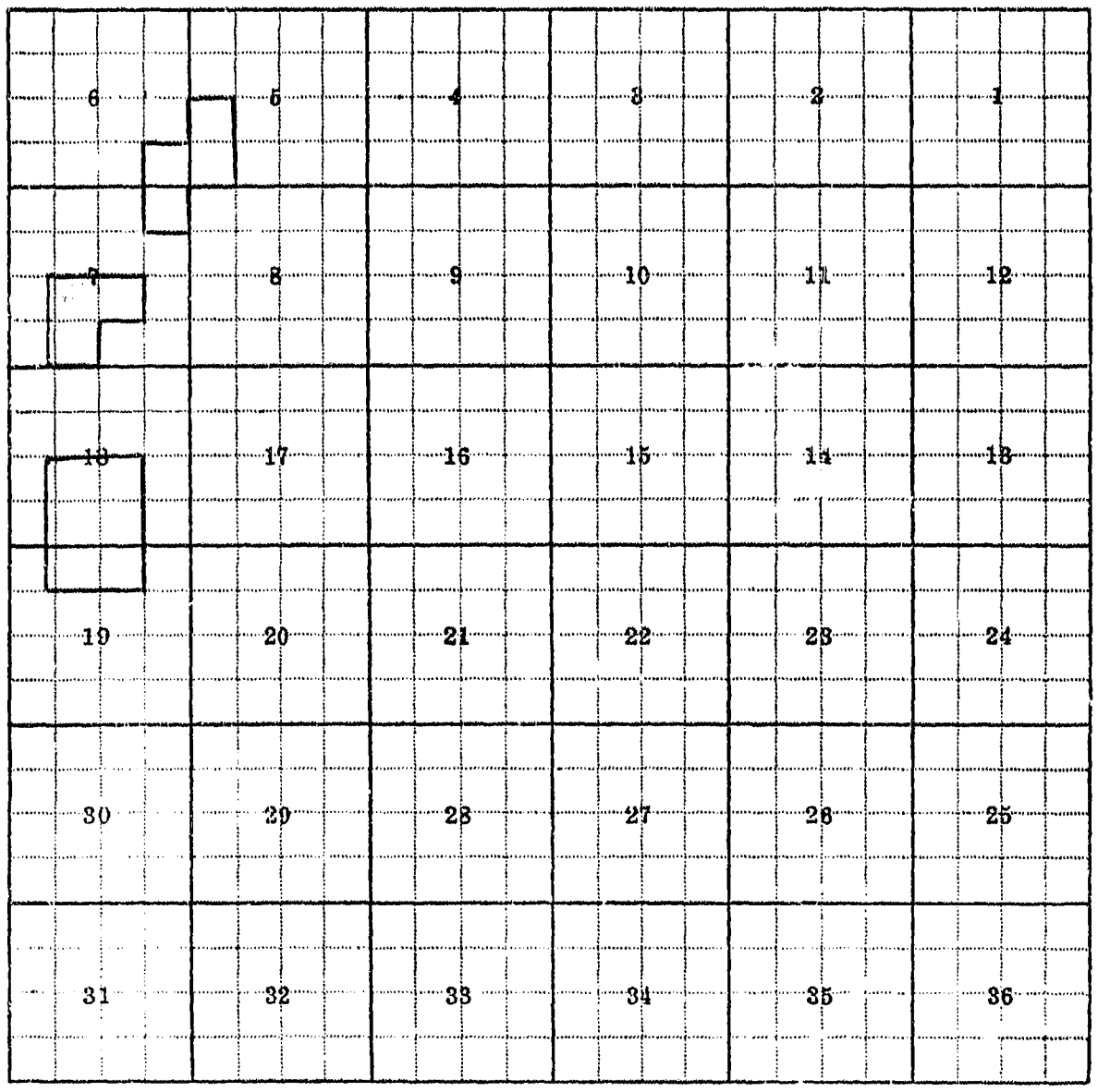

Land Ownership .....

F-1-A

County Carbon

Farm Checked: Date 6-16-65

By Pete

STATE OF MONTANA

WATER CONSERVATION BOARD

Water Resources Survey

T. 6S R. 22E Plat No. 28

Photo No. 3CC-143, 145,

4CC-121, & 123

Legal Land Owner Harold D. & Margaret Simonsen Address

Operator Bernard Bermis, buying Address Laurel, Montana

Water is delivered by:— 1. Private System; 2. Ditch Company; 3. State Project; 4. Federal Project; 5. Irrigation District

App. No. Decree No.	NAME OF APPROPRIATOR TO WHOM DECREED	NAME OF STREAM	Date App. Date Priority	Miner's Inches	In Use	NAME OF DITCH (Water Delivered By)	No.	R/F	Present Irr. Acres	Irrigable Acres
D-4	P. S. Corkins	Alka/i Creek	6-16-94	40	No					
A-115	P. S. Corkins	Cedar Brook	7-6-08	40	No					
A-306	P. S. Corkins	Elbow Creek	4-3-05	160(120)	No					
A-327	Andrew Langstaff	Elbow Creek	10-14-07	100	No					
A-1102	Andrew C. Myers	Spring & Flood Waters	4-3-13	4000	No					
A-1105	Joseph Nadeau	Spring & Coulee	7-30-1[illegible]	200	No					

NOTE: R—Denotes Regular Irrigation. F—Flood Irrigation.

Adequate Supply: Yes No Explain

Remarks

River Basin

Also in: Plat No. Twp. Rge.	Plat No. Twp. Rge.	Plat No. Twp. Rge.
Plat No. Twp. Rge.	Plat No. Twp. Rge.	Plat No. Twp. Rge.

Information From:

Geo. Langstaff

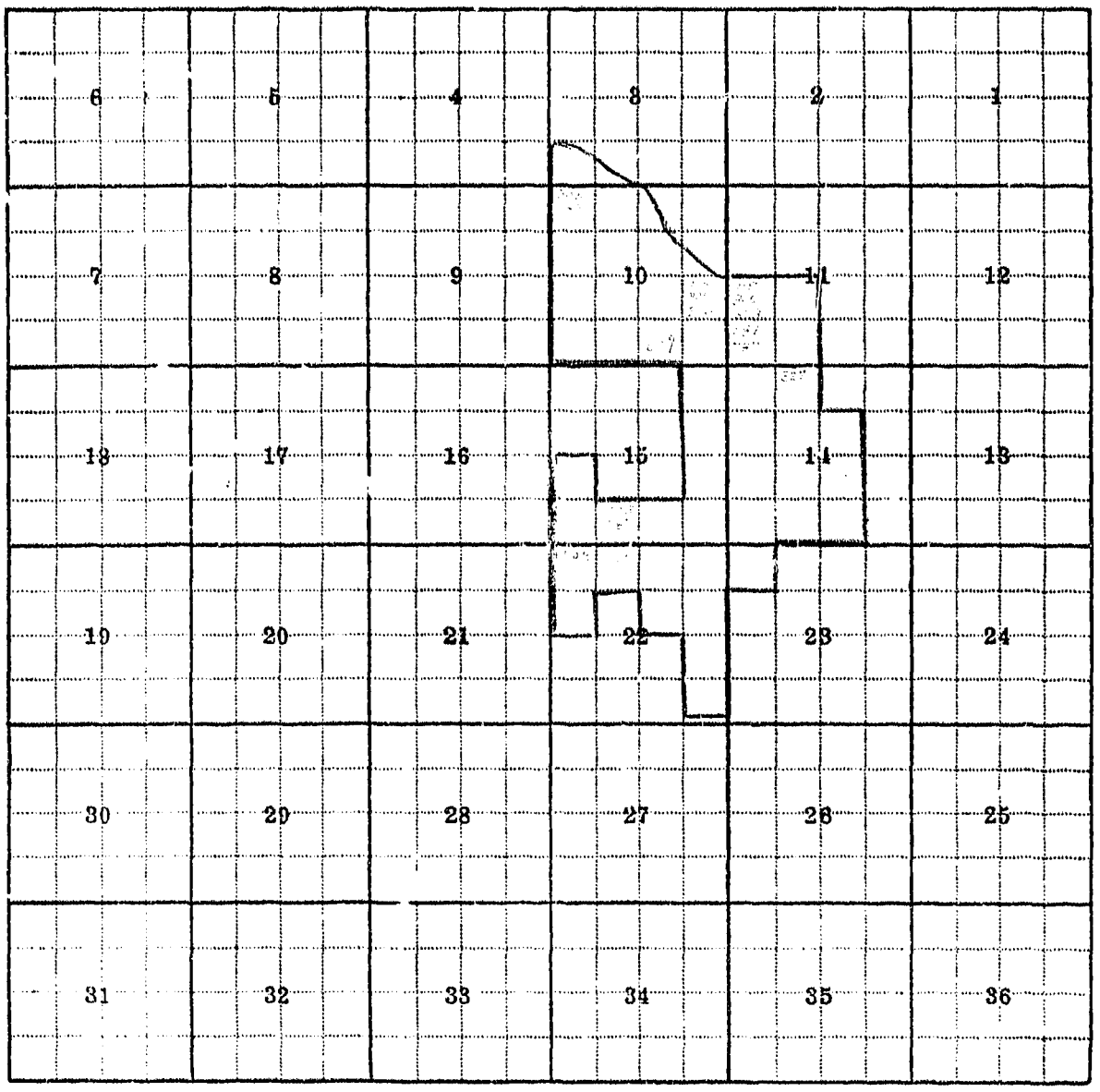

Land Ownership

F-1-A

County Carbon

Farm Checked: Date 6- -65

By Pete

STATE OF MONTANA
WATER CONSERVATION BOARD
Water Resources Survey

T 6S R 22E Plat No. 28

Photo No. 300-202

Legal Land Owner Cyrus, Chas. & Eliz. Timmons Address

Operator Address

Water is delivered by:— 1. Private System; 2. Ditch Company; 3. State Project; 4. Federal Project; 5. Irrigation District

App. No. Decree No.	NAME OF APPROPRIATOR TO WHOM DECREED	NAME OF STREAM	Date App. Date Priority	Miner's Inches	In Use	NAME OF DITCH (Water Delivered By)	No.	R/F	Present Irr. Acres	Irrigable Acres
A-328	Clara Tunnicliff	Elbow Creek	5-8-17	30						
A-1345	Clara Tunnicliff	Waste Water	5-8-17	All						

NOTE: R—Denotes Regular Irrigation. F—Flood Irrigation.

Adequate Supply: Yes No Explain

Remarks

River Basin

Also in: Plat No. Twp. Rge.	Plat No. Twp. Rge.	Plat No. Twp. Rge.
Plat No. Twp. Rge.	Plat No. Twp. Rge.	Plat No. Twp. Rge.

Information From:

Field Survey

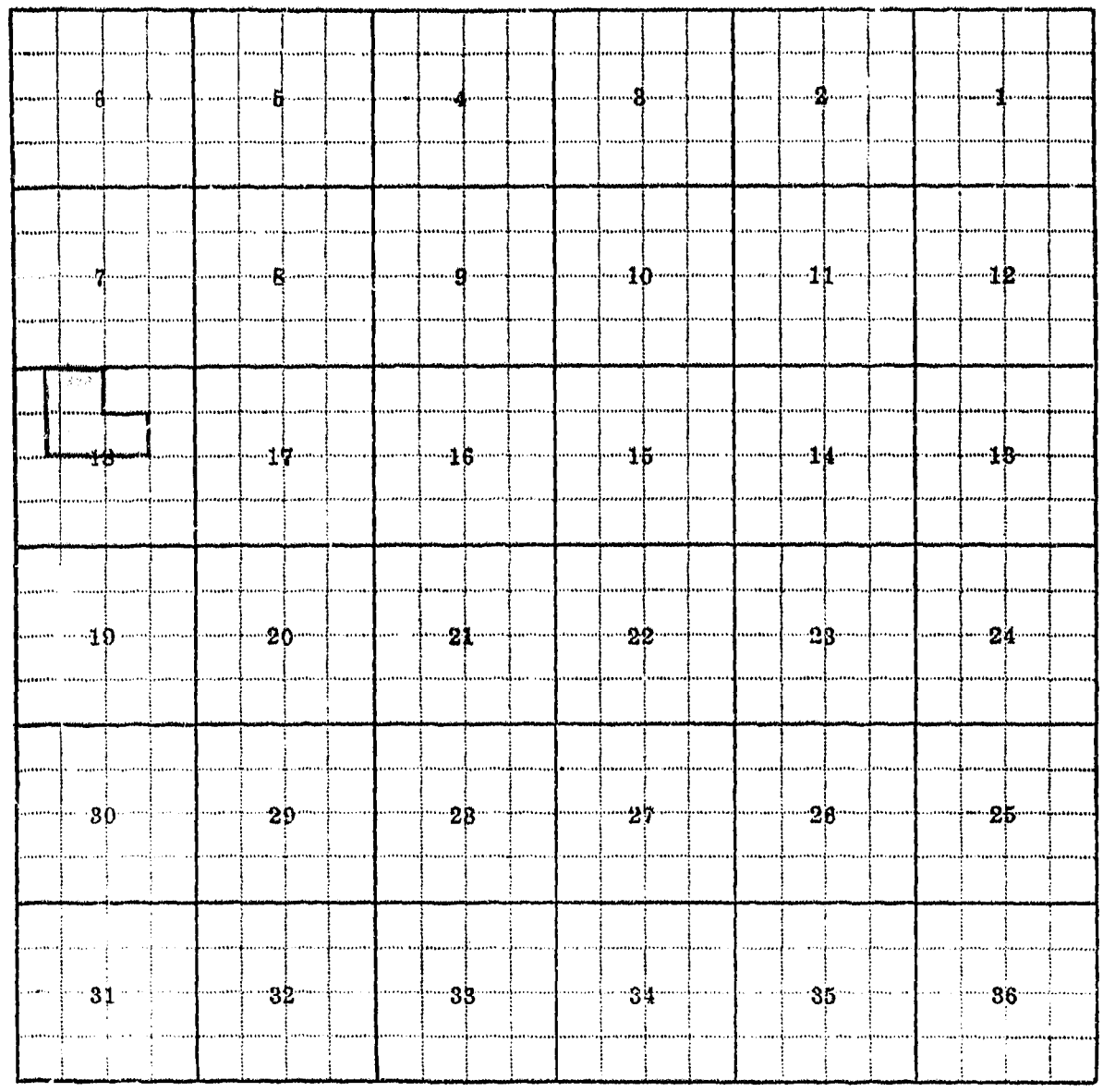

Land Ownership

29
6S 23E

F-1-A

County Carbon

Farm Checked: Date 6-4-65

By Pete

STATE OF MONTANA
WATER CONSERVATION BOARD
Water Resources Survey

T 6S R 23E Plat No. 2

Photo No. ICC-46

Legal Land Owner W. H. Baker Address Bridger, Montana

Operator Address

Water is delivered by:— 1. Private System; 2. Ditch Company; 3. State Project; 4. Federal Project; 5. Irrigation District

App. No. Decree No.	NAME OF APPROPRIATOR TO WHOM DECREED	NAME OF STREAM	Date App. Date Priority	Miner's Inches	In Use	NAME OF DITCH (Water Delivered By)	No.	R/F	Present Irr. Acres	Irrigable Acres
See Co.		Clarks Fork River		.4 Sh.	Yes	Pump Sand Cr. Canal	2	R	.24	

NOTE: R—Denotes Regular Irrigation. F—Flood Irrigation.

Adequate Supply: Yes No Explain

Remarks For Garden.

.4 Shares Sand Cr. Canal.

River Basin

Also in: Plat No. Twp. Rge.	Plat No. Twp. Rge.	Plat No. Twp. Rge.
Plat No. Twp. Rge.	Plat No. Twp. Rge.	Plat No. Twp. Rge.

Information From:

W. H. Baker

F-1-A

County Carbon

Farm Checked: Date 6-8-65

By Pete

STATE OF MONTANA
WATER CONSERVATION BOARD
Water Resources Survey

T. 6S R. 23E Plat No. 29

Photo No. 1CC-44

Legal Land Owner F. W. & Mrytle Bauman Address Bridger, Montana

Operator Bruce Stevenson Address

Water is delivered by:— 1. Private System; 2. Ditch Company; 3. State Project; 4. Federal Project; 5. Irrigation District

App. No. Decree No.	NAME OF APPROPRIATOR TO WHOM DECREED	NAME OF STREAM	Date App. Date Priority	Miner's Inches	In Use	NAME OF DITCH (Water Delivered By)	No.	R/F	Present Irr. Acres	Irrigable Acres
See Co.		Clarks Fork River		*	Yes	Lynne Ditch	2	R	1	
				**	Yes					

NOTE: R—Denotes Regular Irrigation. F—Flood Irrigation.

Adequate Supply: Yes ..... No ..... Explain .....

Remarks For Yard & Garden.

* 2 Shares Sand Creek Canal.
** 1 Share Lynne Ditch.

River Basin

Also in: Plat No. ..... Twp. ..... Rge.	Plat No. ..... Twp. ..... Rge.	Plat No. ..... Twp. ..... Rge. .....
Plat No. ..... Twp. ..... Rge.	Plat No. ..... Twp. ..... Rge.	Plat No. ..... Twp. ..... Rge. .....

Information From:

Mrs. Stevenson

F-1-A

County Carbon

Farm Checked: Date 5-19-65

By Ken

STATE OF MONTANA

WATER CONSERVATION BOARD

Water Resources Survey

T 6S R 23E Plat No. 29

Photo No. 1CC-46

Legal Land Owner Lawrence Eauwens Address Bridger, Montana

Operator Don Phillips Address Bridger, Montana

Water is delivered by:— 1. Private System; 2. Ditch Company; 3. State Project; 4. Federal Project; 5. Irrigation District

App. No. Decree No.	NAME OF APPROPRIATOR TO WHOM DECREED	NAME OF STREAM	Date App. Date Priority	Miner's Inches	In Use	NAME OF DITCH (Water Delivered By)	No.	R/F	Present Irr. Acres	Irrigable Acres
See Co.		Clarks Fork River			Yes	Bridger Canal	2	R	3	

NOTE: R—Denotes Regular Irrigation. F—Flood Irrigation.

Adequate Supply: Yes ..... No ..... Explain .....

Remarks .....

48 Shares Bridger Canal.

..... River Basin

Also in: Plat No. 20 Twp. 5S Rge. 23E	Plat No. ..... Twp. ..... Rge.	Plat No. ..... Twp. ..... Rge. .....
Plat No. ..... Twp. ..... Rge.	Plat No. ..... Twp. ..... Rge.	Plat No. ..... Twp. ..... Rge. .....

Information From:
Don Phillips &
Lawrence Eauwens

6	5	4	3	2	1
7	8	9	10	11	12
18	17	16	15	14	13
19	20	21	22	23	24
30	29	28	27	26	25
31	32	33	34	35	36

Land Ownership

F-1-A

County Carbon

Farm Checked: Date 5-19-65

By Ken

STATE OF MONTANA
WATER CONSERVATION BOARD
Water Resources Survey

T.6S R.23E Plat No. 29

Photo No. 1CC-46

Legal Land Owner Lawrence Bauwens Address Fromberg, Montana

Operator Morris Bauwens Address

Water is delivered by:— 1. Private System; (2.) Ditch Company; 3. State Project; 4. Federal Project; 5. Irrigation District

App. No. Decree No.	NAME OF APPROPRIATOR TO WHOM DECREED	NAME OF STREAM	Date App. Date Priority	Miner's Inches	In Use	NAME OF DITCH (Water Delivered By)	No.	R/F	Present Irr. Acres	Irrigable Acres
See Co.		Clarks Fork River		*	Yes	Orchard Canal	2	R	85	
A-1320	Philip Sidle	Waters of Hines Gulch	6-26-12	50	No					
See Co.		Clarks Fork River		**	Yes	Bridger Ext. Canal	2	R	111	

NOTE: R—Denotes Regular Irrigation. F—Flood Irrigation.

Adequate Supply: Yes No Explain

Remarks

* Orchard Canal Co. 100 Shares.

** Bridger Ext. Canal 125 Shares.

River Basin

Also in: Plat No. Twp. Rge.	Plat No. Twp. Rge.	Plat No. Twp. Rge.
Plat No. Twp. Rge.	Plat No. Twp. Rge.	Plat No. Twp. Rge.

Information From:
Morris Bauwens
Thos. Tucker

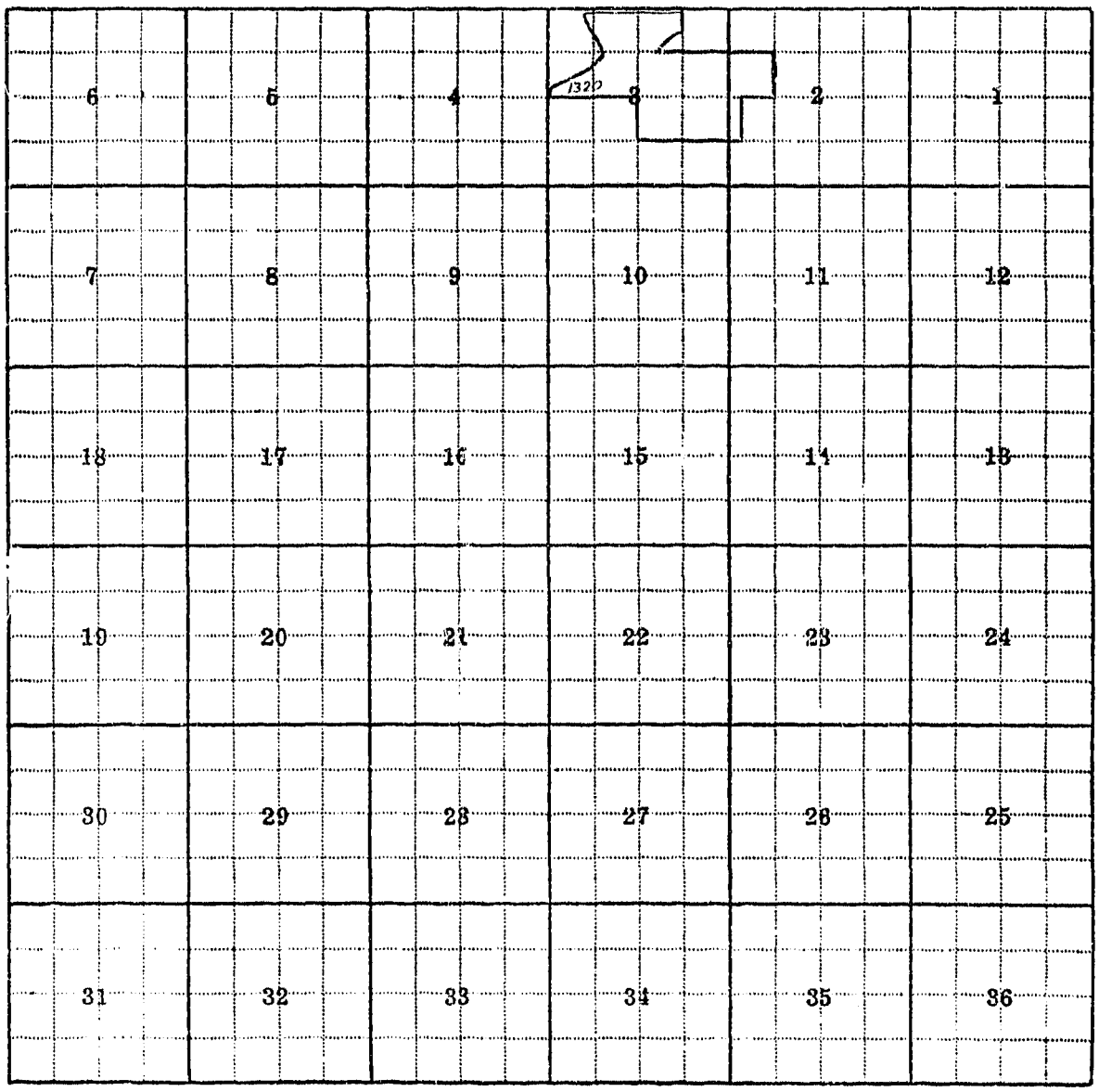

Land Ownership

F-1-A

County Carbon

STATE OF MONTANA
WATER CONSERVATION BOARD
Water Resources Survey

T. 6S R. 23E Plat No. 29

Farm Checked: Date 5-24-65

Photo No. 10L-44

By Pete

Legal Land Owner Elmer Bent Address Bridger, Montana

Operator Same Address

Water is delivered by:— 1. Private System; 2. Ditch Company; 3. State Project; 4. Federal Project; 5. Irrigation District

App. No. Decree No.	NAME OF APPROPRIATOR TO WHOM DECREED	NAME OF STREAM	Date App. Date Priority	Miner's Inches	In Use	NAME OF DITCH (Water Delivered By)	No.	R/F	Present Irr. Acres	Irrigable Acres
See Co.		Clarks Fork River		*	Yes	Bridger Ext. Canal	2	R	15	

NOTE: R—Denotes Regular Irrigation. F—Flood Irrigation.

Adequate Supply: Yes ..... No ..... Explain .....

Remarks

* 12 Shares Bridger Canal.

River Basin

Also in: Plat No. ..... Twp. ..... Rge.	Plat No. ..... Twp. ..... Rge.	Plat No. ..... Twp. ..... Rge. .....
Plat No. ..... Twp. ..... Rge.	Plat No. ..... Twp. ..... Rge.	Plat No. ..... Twp. ..... Rge. .....

Information From:

Elmer Bent

6	5	4	3	2	1
7	8	9	10	11	12
18	17	16	15	14	13
19	20	21	22	23	24
30	29	28	27	26	25
31	32	33	34	35	36

Land Ownership

F-1-A

County Carbon

Farm Checked: Date 6-8-65

By Pete

STATE OF MONTANA

WATER CONSERVATION BOARD

Water Resources Survey

T. 6S R. 23E Plat No. 29

Photo No. 1CC-44

Legal Land Owner DeWayne & LaVerne Bethurem Address Billings, Montana

Operator Same Address

Water is delivered by:— 1. Private System; 2. Ditch Company; 3. State Project; 4. Federal Project; 5. Irrigation District

App. No. Decree No.	NAME OF APPROPRIATOR TO WHOM DECREED	NAME OF STREAM	Date App. Date Priority	Miner's Inches	In Use	NAME OF DITCH (Water Delivered By)	No.	R/F	Present Irr. Acres	Irrigable Acres
See Co.		Clarks Fork River		*	Yes	Lynne Ditch	2	R	1	

NOTE: R—Denotes Regular Irrigation. F—Flood Irrigation.

Adequate Supply: Yes No Explain

Remarks For Garden.

*Lynne Ditch 1 Share.

River Basin

Also in: Plat No. Twp. Rge.	Plat No. Twp. Rge.	Plat No. Twp. Rge.
Plat No. Twp. Rge.	Plat No. Twp. Rge.	Plat No. Twp. Rge.

Information From:

Schumm, hired women

F-1-A

County Carbon

Farm Checked: Date 6-7-65

By Pete

STATE OF MONTANA
WATER CONSERVATION BOARD
Water Resources Survey

T. 6S R. 23E Plat No. 29

Photo No. 1CC-44

Legal Land Owner Maxine Bethurem Address Bridger, Montana

Operator Same Address

Water is delivered by:— 1. Private System; 2. Ditch Company; 3. State Project; 4. Federal Project; 5. Irrigation District

App. No. Decree No.	NAME OF APPROPRIATOR TO WHOM DECREED	NAME OF STREAM	Date App. Date Priority	Miner's Inches	In Use	NAME OF DITCH (Water Delivered By)	No.	R/F	Present Irr. Acres	Irrigable Acres
See Co.		Clarks Fork River		*	Yes	Lynne Ditch	2	R	1	
				**						

NOTE: R—Denotes Regular Irrigation. F—Flood Irrigation.

Adequate Supply: Yes No Explain

Remarks Used for Garden.

* 2 Shares Sand Creek Canal
** 1 Share Lynne Ditch.

River Basin

Also in: Plat No. Twp. Rge	Plat No. Twp. Rge	Plat No. Twp. Rge
Plat No. Twp. Rge	Plat No. Twp. Rge	Plat No. Twp. Rge

Information From:

Maxine Bethurem

F-1-A

County Carbon

Farm Checked: Date 6-7-65

By Pete

STATE OF MONTANA
WATER CONSERVATION BOARD
Water Resources Survey

T. 6S R. 23E Plat No. 20

Photo No. 1CC-44

Legal Land Owner Robert L. Bethurem Address Bridger, Montana

Operator Same Address

Water is delivered by:— 1. Private System; 2. Ditch Company; 3. State Project; 4. Federal Project; 5. Irrigation District

App. No. Decree No.	NAME OF APPROPRIATOR TO WHOM DECREED	NAME OF STREAM	Date App. Date Priority	Miner's Inches	In Use	NAME OF DITCH (Water Delivered By)	No.	R/F	Present Irr. Acres	Irrigable Acres
See Co.		Clarks Fork River		*	Yes	Lynne Ditch	2	R	1	
				**	Yes					

NOTE: R—Denotes Regular Irrigation. F—Flood Irrigation.

Adequate Supply: Yes ..... No ..... Explain .....

Remarks For Garden.

* 2 Shares Sand Creek Canal

** 1 Share Lyone Ditch

River Basin

Also in: Plat No.	Twp.	Rge.	Plat No.	Twp.	Rge.	Plat No.	Twp.	Rge.
Plat No.	Twp.	Rge.	Plat No.	Twp.	Rge.	Plat No.	Twp.	Rge.

Information From:

Maxine Bethurem

F-1-A

County Carbon

Farm Checked: Date 5-21-65

By Pete

STATE OF MONTANA
WATER CONSERVATION BOARD
Water Resources Survey

T 6S R 23E Plat No. 29

Photo No. 1CC-44

Legal Land Owner Henry Bieber, et ux Address Bridger, Montana

Operator Same Address

Water is delivered by:— 1. Private System; 2. Ditch Company; 3. State Project; 4. Federal Project; 5. Irrigation District

App. No. Decree No.	NAME OF APPROPRIATOR TO WHOM DECREED	NAME OF STREAM	Date App. Date Priority	Miner's Inches	In Use	NAME OF DITCH (Water Delivered By)	No.	R/F	Present Irr. Acres	Irrigable Acres
See Co.		Clarks Fork River		*	Yes	Bridger Ext. Canal	2	R	41	7

NOTE: R—Denotes Regular Irrigation. F—Flood Irrigation.

Adequate Supply: Yes ..... No ..... Explain .....

Remarks

*. 61 Shares Bridger Canal.

River Basin

Also in: Plat No. Twp. Rge.	Plat No. Twp. Rge.	Plat No. Twp. Rge.
Plat No. Twp. Rge.	Plat No. Twp. Rge.	Plat No. Twp. Rge.

Information From:

Henry Bieber

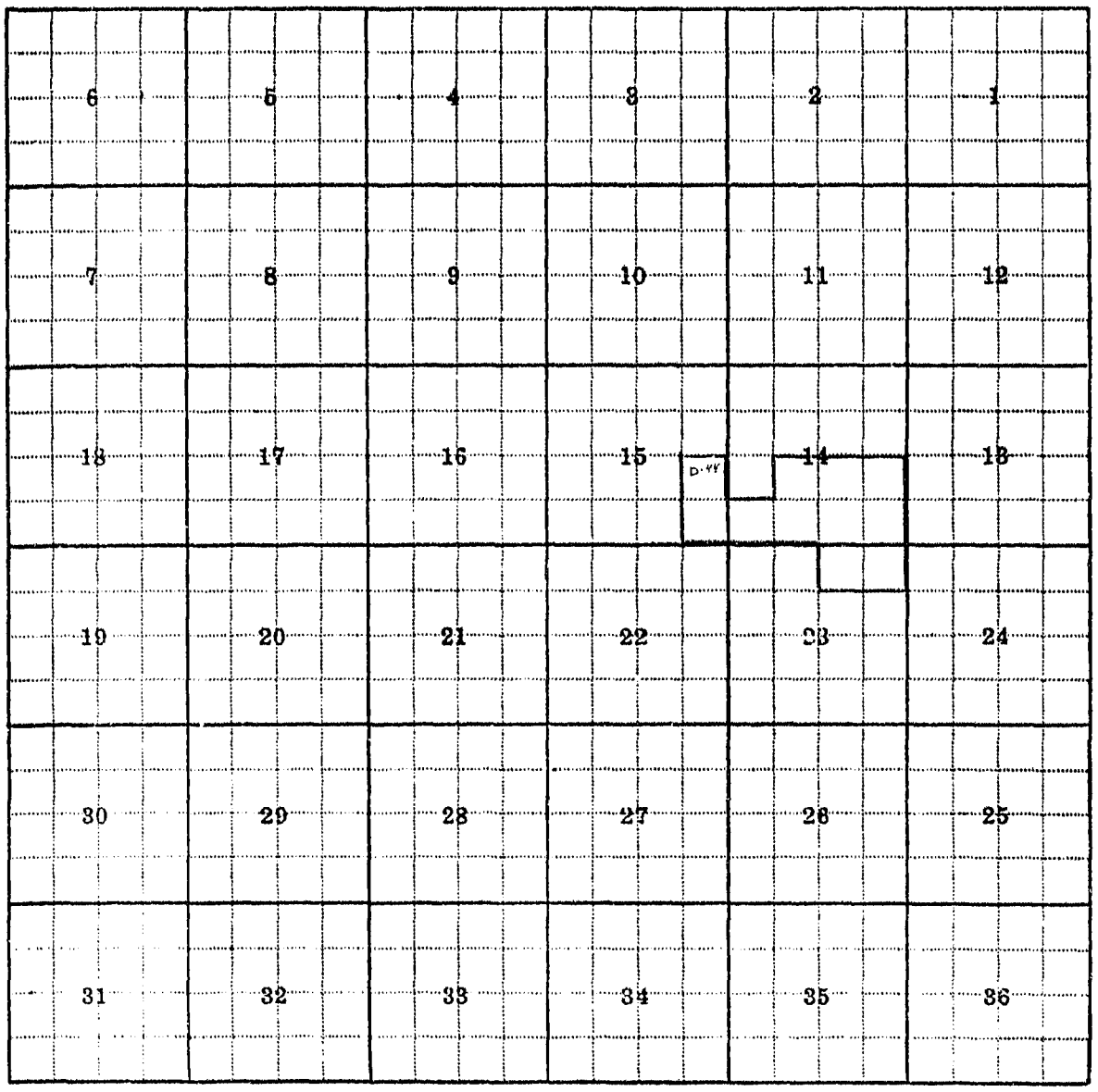

Land Ownership

F-1-A

County Carbon

Farm Checked: Date 5-26-65

By Ken

STATE OF MONTANA

WATER CONSERVATION BOARD

Water Resources Survey

T 6S R 23E Plat No. 29

Photo No. 100-21

Legal Land Owner Emma & Jesse Boley Address Fromberg, Montana

Operator Same Address

Water is delivered by:— 1. Private System; (2) Ditch Company; 3. State Project; 4. Federal Project; 5. Irrigation District

App. No. Decree No.	NAME OF APPROPRIATOR TO WHOM DECREED	NAME OF STREAM	Date App. Date Priority	Miner's Inches	In Use	NAME OF DITCH (Water Delivered By)	No.	R/F	Present Irr. Acres	Irrigable Acres
D-33	I. A. Brown	Bluewater Creek	6-1-95	150	Yes	Orchard Ditch	2	R	12	
D-37	Frank Medhurst	" "	6-1-95	50						
See Co.	Orchard Ditch Co.		*							

NOTE: R—Denotes Regular Irrigation. F—Flood Irrigation.

Adequate Supply: Yes No Explain

Remarks

* Orchard Ditch Co. 4 Shares.

River Basin

Also in: Plat No. 20 Twp. 5S Rge. 23E	Plat No. Twp. Rge.	Plat No. Twp. Rge.
Plat No. Twp. Rge.	Plat No. Twp. Rge.	Plat No. Twp. Rge.

Information From:

Jesse Boley

6	5	4	3	2	1
7	8	9	10	11	12
18	17	16	15	14	13
19	20	21	22	23	24
30	29	28	27	26	25
31	32	33	34	35	36

Land Ownership

F-1-A

County Carbon

Farm Checked: Date 6-7-65

By Pete

STATE OF MONTANA
WATER CONSERVATION BOARD
Water Resources Survey

T. 6S R. 23E Plat No. 29

Photo No. 1CC-44

Legal Land Owner Frank & Belva Bolton Address Bridger, Montana

Operator Same Address

Water is delivered by:— 1. Private System; 2. Ditch Company; 3. State Project; 4. Federal Project; 5. Irrigation District

App. No. Decree No.	NAME OF APPROPRIATOR TO WHOM DECREED	NAME OF STREAM	Date App. Date Priority	Miner's Inches	In Use	NAME OF DITCH (Water Delivered By)	No.	R/F	Present Irr. Acres	Irrigable Acres
See Co.		Clarks Fork River		*	Yes	Lynne Ditch	2	R	1	
				**						

NOTE: R—Denotes Regular Irrigation. F—Flood Irrigation.

Adequate Supply: Yes ..... No ..... Explain .....

Remarks For Yard & Garden.

* 2 Shares Sand Creek Canal.
** 1 Share Lynne Ditch.

River Basin

Also in: Plat No. ..... Twp. ..... Rge.	Plat No. ..... Twp. ..... Rge.	Plat No. ..... Twp. ..... Rge. .....
Plat No. ..... Twp. ..... Rge.	Plat No. ..... Twp. ..... Rge.	Plat No. ..... Twp. ..... Rge. .....

Information From:

Frank Thomas

F-1-A

County Carbon

Farm Checked: Date 5-26-65

By Pete

STATE OF MONTANA
WATER CONSERVATION BOARD
Water Resources Survey

T 6S R 23E Plat No. 29

Photo No. 1CC-42

Legal Land Owner Henry Bratsky Address Bridger, Montana

Operator Same Address

Water is delivered by:— 1. Private System; 2. Ditch Company; 3. State Project; 4. Federal Project; 5. Irrigation District

App. No. Decree No.	NAME OF APPROPRIATOR TO WHOM DECREED	NAME OF STREAM	Date App. Date Priority	Miner's Inches	In Use	NAME OF DITCH (Water Delivered By)	No.	R/F	Present Irr. Acres	Irrigable Acres
See Co.		Clarks Fork River		*	Yes	Bridger Ext. Canal	2	R	110	

NOTE: R—Denotes Regular Irrigation. F—Flood Irrigation.

Adequate Supply: Yes ..... No ..... Explain .....

Remarks .....

* 96 Shares Bridger Canal.

River Basin .....

Also in: Plat No. ..... Twp. ..... Rge.	Plat No. ..... Twp. ..... Rge.	Plat No. ..... Twp. ..... Rge. .....
Plat No. ..... Twp. ..... Rge.	Plat No. ..... Twp. ..... Rge.	Plat No. ..... Twp. ..... Rge. .....

Information From:

Henry Bratsky

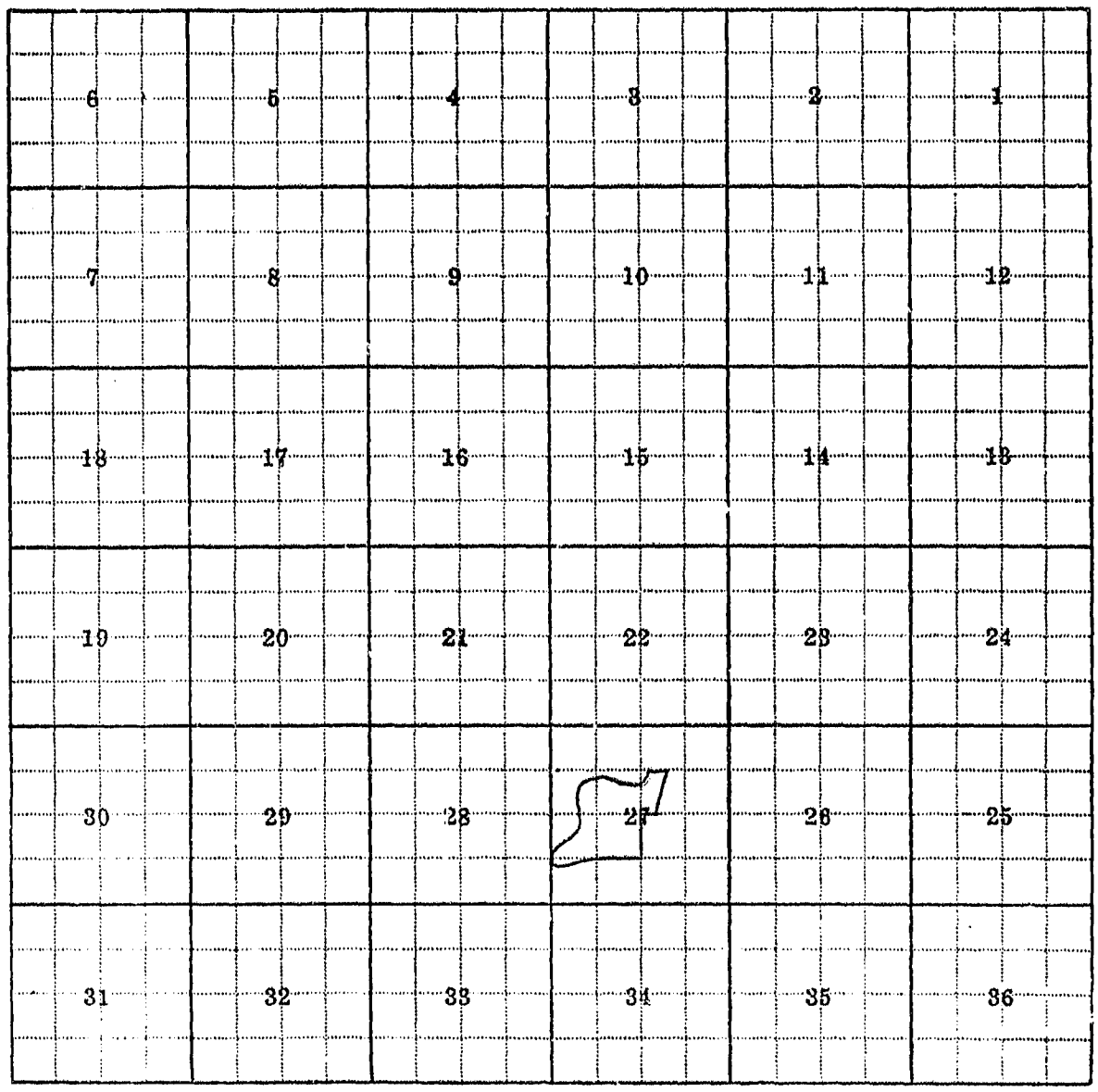

Land Ownership .....

F-1-A

County Carbon

Farm Checked: Date 6-15-65

By Pete

STATE OF MONTANA
WATER CONSERVATION BOARD
Water Resources Survey

T 6S R 23E Plat No. 29

Photo No. 1CC-46

Legal Land Owner Leo Bratsky, Sr. Address

Operator Address

Water is delivered by:-- 1. Private System; 2. Ditch Company; 3. State Project; 4. Federal Project; 5. Irrigation District

App. No. Decree No.	NAME OF APPROPRIATOR TO WHOM DECREED	NAME OF STREAM	Date App. Date Priority	Miner's Inches	In Use	NAME OF DITCH (Water Delivered By)	No.	R/F	Present Irr. Acres	Irrigable Acres
A-1304	H. W. ~~Prince~~ Pierce	Waste Water	3-28-21	40	No					
See Co.		Clarks Fork River		*	Yes	Sand Cr. Canal	2	R	14	

NOTE: R—Denotes Regular Irrigation. F—Flood Irrigation.

Adequate Supply: Yes No Explain

Remarks

* 4 Shares Sand Creek Canal.

River Basin

Also in: Plat No. Twp. Rge.	Plat No. Twp. Rge.	Plat No. Twp. Rge.
Plat No. Twp. Rge.	Plat No. Twp. Rge.	Plat No. Twp. Rge.

Information From:

Leo Bratsky

6	5	4	3	2	1
7	8	9	10	11	12
18	17	16	15	14	13
19	20	21	22	23	24
30	29	28	27	26	25
31	32	33	34	35	36

Land Ownership .....

F-1-A

County Carbon

Farm Checked: Date 6-15-65

By Pete

STATE OF MONTANA
WATER CONSERVATION BOARD
Water Resources Survey

T. 6S R. 23E Plat No. 29

Photo No. 1CC-46

Legal Land Owner Leo C. Bratsky, et ux Address Bridger, Montana

Operator Same Address

Water is delivered by:— 1. Private System; 2. Ditch Company; 3. State Project; 4. Federal Project; 5. Irrigation District

	App. No. Decree No.	NAME OF APPROPRIATOR TO WHOM DECREED	NAME OF STREAM	Date App. Date Priority	Miner's Inches	In Use	NAME OF DITCH (Water Delivered By)	No.	R/F	Present Irr. Acres	Irrigable Acres
Yc	A-1187	Leo C. Bratsky	Waste	4-18-61	200	Yes	Bratsky built laterals				
	A-1217	Hugh L. Foust	Waste	5-23-27	100		Waste Ditch	1	R	20	
Yc	A-1227	Willard J. Hayden	"	6-15-58	150	Yes	Waste Ditch	1	R	29	
Yc	A-1228	" "	"	6-15-58	200						
	A-180	G. M. Simpson	Clarks Fork River	1-25-04	150	No					
	A-159	C. M. Larkin	" " "	1-24-03	100	Yes	Bratsky Pump	1	R	27	
	See Co.		Clarks Fork River		*	Yes	Sand Creek Canal	2	R	150	
	"		" " "		**	Yes	Lincoln Ditch	2	R	62	

NOTE: R—Denotes Regular Irrigation. F—Flood Irrigation.

Adequate Supply: Yes ..... No ..... Explain .....

Remarks

* 32.8 Shares Sand Creek Canal.

** 75 Shares Lincoln Ditch.

A-1187 } Both used as supplemental water only
A-1217

River Basin

Also in: Plat No. Twp. Rge.	Plat No. Twp. Rge.	Plat No. Twp. Rge.
Plat No. Twp. Rge.	Plat No. Twp. Rge.	Plat No. Twp. Rge.

Information From:

Leo Bratsky

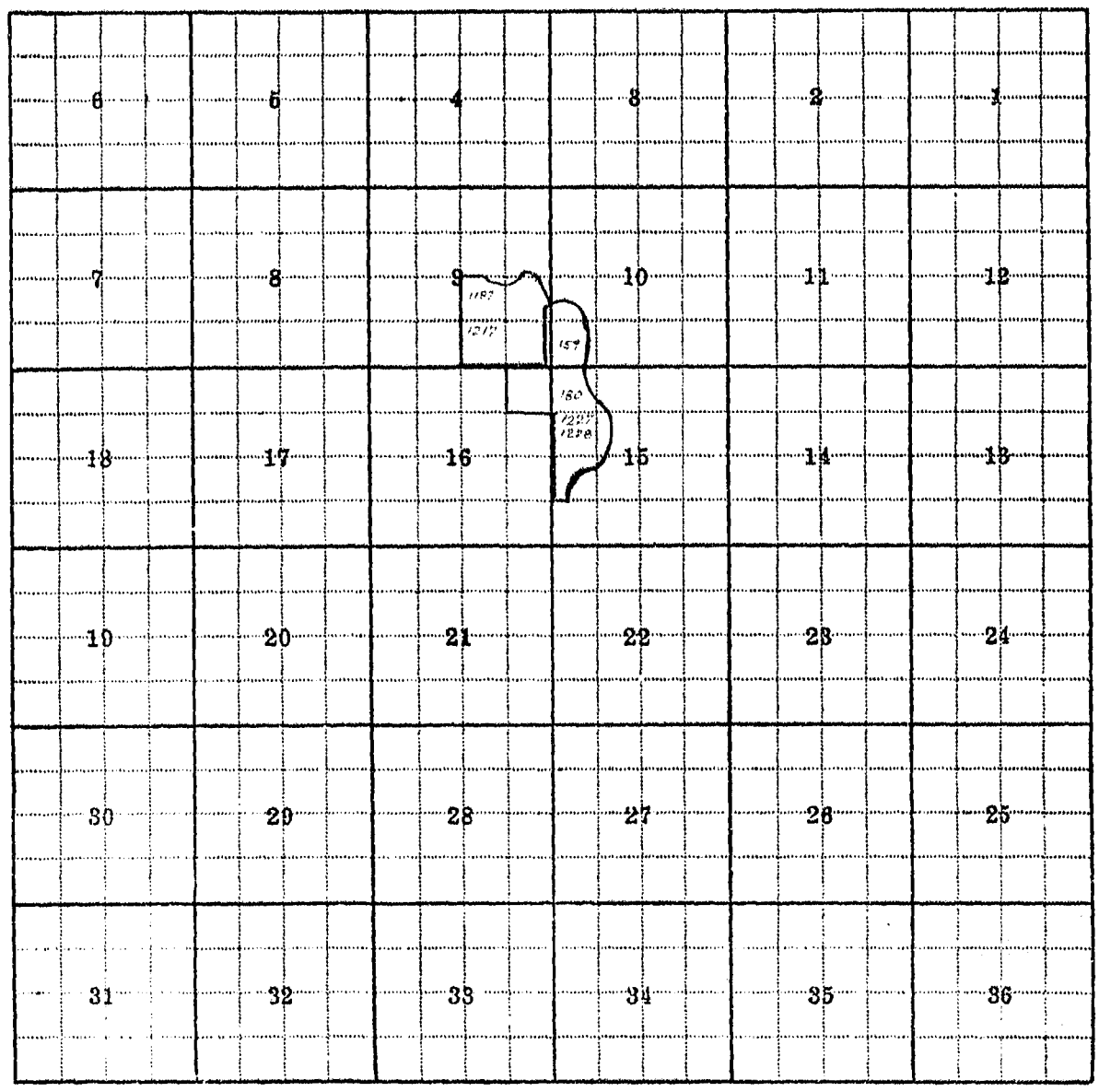

Land Ownership

F-1-A

County Carbon

Farm Checked: Date 6-3-65

By Pete

STATE OF MONTANA
WATER CONSERVATION BOARD
Water Resources Survey

T 6S R 23E Plat No. 29

Photo No. 1CC-44

Legal Land Owner Town of Bridger Address Bridger, Montana

Operator Same Address Blk. 1, 1st Add. & W½ Blk. 7-12 O. P.

Water is delivered by:— 1. Private System; 2. Ditch Company; 3. State Project; 4. Federal Project; 5. Irrigation District

App. No. Decree No.	NAME OF APPROPRIATOR TO WHOM DECREED	NAME OF STREAM	Date App. Date Priority	Miner's Inches	In Use	NAME OF DITCH (Water Delivered By)	No.	R/F	Present Irr. Acres	Irrigable Acres
See Co.		Clarks Fork River		*	Yes	Pipe Sand Creek Canal	2	R	3	
---		3 Wells			Yes	Sprinkler City System	1	R	2	

NOTE: R—Denotes Regular Irrigation. F—Flood Irrigation.

Adequate Supply: Yes ..... No ..... Explain .....

Remarks

* .20 Shares Sand Creek Canal.

Park is irrigated by sprinkler from city water system.

Block at City Hall irrigated from Sand Creek Canal.

River Basin

Also in:	Plat No.	Twp.	Rge.	Plat No.	Twp.	Rge.	Plat No.	Twp.	Rge.
	Plat No.	Twp.	Rge.	Plat No.	Twp.	Rge.	Plat No.	Twp.	Rge.

Information From:
City Clerk &
City Water Commissioner

F-1-A

County Carbon

Farm Checked: Date 6-2-65

By Pete

STATE OF MONTANA
WATER CONSERVATION BOARD
Water Resources Survey

T 6S R 23E Plat No. 29

Photo No. 3CC-239

Legal Land Owner Bridger Cemetary Address Bridger, Montana

Operator Same Address

Water is delivered by:— 1. Private System; 2. Ditch Company; 3. State Project; 4. Federal Project; 5. Irrigation District

App. No. Decree No.	NAME OF APPROPRIATOR TO WHOM DECREED	NAME OF STREAM	Date App. Date Priority	Miner's Inches	In Use	NAME OF DITCH (Water Delivered By)	No.	R/F	Present Irr. Acres	Irrigable Acres
See Co.		Clarks Fork River		*	Yes	Sand Creek Canal	2	R	10	

NOTE: R—Denotes Regular Irrigation. F—Flood Irrigation.

Adequate Supply: Yes ..... No ..... Explain .....

Remarks

* 2 Shares Sand Creek Canal.

River Basin

Also in: Plat No. Twp. Rge.	Plat No. Twp. Rge.	Plat No. Twp. Rge.
Plat No. Twp. Rge.	Plat No. Twp. Rge.	Plat No. Twp. Rge.

Information From:

Martin Carlson, Caretaker

6	5	4	3	2	1
7	8	9	10	11	12
18	17	16	15	14	13
19	20	21	22	23	24
30	29	28	27	26	25
31	32	33	34	35	36

Land Ownership

F-1-A

County Carbon

Farm Checked: Date 6-8-65

By Pete

STATE OF MONTANA
WATER CONSERVATION BOARD
Water Resources Survey

T 6S R 23E Plat No. 29

Photo No. 1CC-44

Legal Land Owner Matt & Hazel Brown Address

Operator Andy Peters, renting Address Bridger, Montana

Water is delivered by:— 1. Private System; 2. Ditch Company; 3. State Project; 4. Federal Project; 5. Irrigation District

App. No. Decree No.	NAME OF APPROPRIATOR TO WHOM DECREED	NAME OF STREAM	Date App. Date Priority	Miner's Inches	In Use	NAME OF DITCH (Water Delivered By)	No.	R/F	Present Irr. Acres	Irrigable Acres
		Clarks Fork River			Yes	Lynne Ditch	2	R	1	

NOTE: R—Denotes Regular Irrigation. F—Flood Irrigation.

Adequate Supply: Yes ..... No ..... Explain .....

Remarks For Yard & Garden.

Mr. Brown owns no water shares, leases water from Ditch Co.

River Basin

Also in: Plat No. ..... Twp. ..... Rge.	Plat No. ..... Twp. ..... Rge.	Plat No. ..... Twp. ..... Rge. .....
Plat No. ..... Twp. ..... Rge.	Plat No. ..... Twp. ..... Rge.	Plat No. ..... Twp. ..... Rge. .....

Information From:

L. Richards

F-1-A

County Carbon

Farm Checked: Date 6 4 65

By Pete

STATE OF MONTANA
WATER CONSERVATION BOARD
Water Resources Survey

Photo No. 1CC-44

Legal Land Owner Lee & Florence Cameron Address Bridger, Montana

Operator Same Address

Water is delivered by:— 1. Private System; 2. Ditch Company; 3. State Project; 4. Federal Project; 5. Irrigation District

App. No. Decree No.	NAME OF APPROPRIATOR TO WHOM DECREED	NAME OF STREAM	Date App. Date Priority	Miner's Inches	In Use	NAME OF DITCH (Water Delivered By)	No.	R/F	Present Irr. Acres	Irrigable Acres
See Co.		Clarks Fork River		*	Yes	Pipe & Ditch	2	R	1	

NOTE: R—Denotes Regular Irrigation. F—Flood Irrigation.

Adequate Supply: Yes ..... No ..... Explain .....

Remarks For Yard & Garden.

* .6 Shares Sand Creek Canal.

River Basin

Also in: Plat No. Twp. Rge.	Plat No. Twp. Rge.	Plat No. Twp. Rge.
Plat No. Twp. Rge.	Plat No. Twp. Rge.	Plat No. Twp. Rge.

Information From:
Lee Cameron

F-1-A

County Carbon

Farm Checked: Date 6-7-65

By Pete

STATE OF MONTANA
WATER CONSERVATION BOARD
Water Resources Survey

T 6S R 23E Plat No. 29

Photo No. 1CC-44

Legal Land Owner Nellie Carmony Address Bridger, Montana

Operator Same Address

Water is delivered by:— 1. Private System; 2. Ditch Company; 3. State Project; 4. Federal Project; 5. Irrigation District

App. No. Decree No.	NAME OF APPROPRIATOR TO WHOM DECREED	NAME OF STREAM	Date App. Date Priority	Miner's Inches	In Use	NAME OF DITCH (Water Delivered By)	No.	R/F	Present Irr. Acres	Irrigable Acres
See Co.		Clarks Fork River		*	Yes	Lynne Ditch	2	R	1	
				**	Yes					

NOTE: R—Denotes Regular Irrigation. F—Flood Irrigation.

Adequate Supply: Yes ..... No ..... Explain .....

Remarks For Yard & Garden.

* 2 Shares Sand Creek Canal.

** 1 Share Lynne Ditch.

River Basin

Also in: Plat No. ..... Twp. ..... Rge.	Plat No. ..... Twp. ..... Rge.	Plat No. ..... Twp. ..... Rge. .....
Plat No. ..... Twp. ..... Rge.	Plat No. ..... Twp. ..... Rge.	Plat No. ..... Twp. ..... Rge. .....

Information From:

Nellie Carmony

F-1-A

County Carbon

Farm Checked: Date 5-19-65

By Pete

STATE OF MONTANA
WATER CONSERVATION BOARD
Water Resources Survey

T 6S R 23E Plat No. 29

Photo No. 1CC-42

Legal Land Owner C. B. & Q. R. R. Address

Operator Eldon Richards Address Bridger, Montana

Water is delivered by:— 1. Private System; 2. Ditch Company; 3. State Project; 4. Federal Project; 5. Irrigation District

App. No. Decree No.	NAME OF APPROPRIATOR TO WHOM DECREED	NAME OF STREAM	Date App. Date Priority	Miner's Inches	In Use	NAME OF DITCH (Water Delivered By)	No.	R/F	Present Irr. Acres	Irrigable Acres
No Filing		Waste Water			Yes	Richards Ditch	1	R	10	

NOTE: R—Denotes Regular Irrigation. F—Flood Irrigation.

Adequate Supply: Yes No Explain

Remarks

River Basin

Also in: Plat No. Twp. Rge.	Plat No. Twp. Rge.	Plat No. Twp. Rge.
Plat No. Twp. Rge.	Plat No. Twp. Rge.	Plat No. Twp. Rge.

Information From:

Eldon Richards

6	5	4	3	2	1
7	8	9	10	11	12
18	17	16	15	14	13
19	20	21	22	23	24
30	29	28	27	26	25
31	32	33	34	35	36

Land Ownership .....

F-1-A

County Carbon

STATE OF MONTANA
WATER CONSERVATION BOARD
Water Resources Survey

T.6S R.23E Plat No. 29

Farm Checked: Date 5 20 65

Photo No. 1CC-42

By Pete

Legal Land Owner Jack Christman Address

Operator % Jacob Schreiber, Buying Address

Water is delivered by:— 1. Private System; 2. Ditch Company; 3. State Project; 4. Federal Project; 5. Irrigation District

App. No. Decree No.	NAME OF APPROPRIATOR TO WHOM DECREED	NAME OF STREAM	Date App. Date Priority	Miner's Inches	In Use	NAME OF DITCH (Water Delivered By)	No.	R/F	Present Irr. Acres	Irrigal Acre
See Co.		Clarks Fork River		*	Yes	Bridger Ext. Canal	2	R	102	
No Filing		Waste Water			Yes	None	1	R	5	

NOTE: R—Denotes Regular Irrigation. F—Flood Irrigation.

Adequate Supply: Yes No Explain

Remarks

* 75 Shares Bridger Canal.

River Basin

Also in: Plat No. Twp. Rge.	Plat No. Twp. Rge.	Plat No. Twp. Rge.
Plat No. Twp. Rge.	Plat No. Twp. Rge.	Plat No. Twp. Rge.

Information From:

Jacob Schreiber

6	5	4	3	2	1
7	8	9	10	11	12
18	17	16	15	14	13
19	20	21	22	23	24
30	29	28	27	26	25
31	32	33	34	35	36

Land Ownership

F-1-A

County Carbon

Farm Checked: Date 6-11-65

By Pete

STATE OF MONTANA
WATER CONSERVATION BOARD
Water Resources Survey

T 6S R 23E Plat No. 29

Photo No. 1CC-44

Legal Land Owner Jack & Rocalie Christman Address Bridger, Montana

Operator Same Address

Water is delivered by:— 1. Private System; 2. Ditch Company; 3. State Project; 4. Federal Project; 5. Irrigation District

App. No. Decree No.	NAME OF APPROPRIATOR TO WHOM DECREED	NAME OF STREAM	Date App. Date Priority	Miner's Inches	In Use	NAME OF DITCH (Water Delivered By)	No.	R/F	Present Irr. Acres	Irrigable Acres
See Co.		Clarks Fork River		*	No	Sand Creek Canal				

NOTE: R—Denotes Regular Irrigation. F—Flood Irrigation.

Adequate Supply: Yes ..... No ..... Explain .....

Remarks For Yard & Garden.

* 3 Shares Sand Creek Canal.

River Basin

Also in: Plat No. ..... Twp. ..... Rge.	Plat No. ..... Twp. ..... Rge.	Plat No. ..... Twp. ..... Rge. .....
Plat No. ..... Twp. ..... Rge.	Plat No. ..... Twp. ..... Rge.	Plat No. ..... Twp. ..... Rge. .....

Information From:

Roy Padgett

F-1-A

County Carbon

Farm Checked: Date 6-15-65

By Pete

STATE OF MONTANA
WATER CONSERVATION BOARD
Water Resources Survey

T 6S R 23E Plat No. 29

Photo No. 1CC 44

Legal Land Owner Gordon Clark Address

Operator A. Englert Address Bridger, Montana

Water is delivered by:— 1. Private System; 2. Ditch Company; 3. State Project; 4. Federal Project; 5. Irrigation District

App. No. Decree No.	NAME OF APPROPRIATOR TO WHOM DECREED	NAME OF STREAM	Date App. Date Priority	Miner's Inches	In Use	NAME OF DITCH (Water Delivered By)	No.	R/F	Present Irr. Acres	Irrigable Acres
See Co.		Clarks Fork River		*	Yes	Lincoln Ditch	2	R	61	
				**						
No Filing		Waste Water			Yes	Waste Ditch	1	F	40	

NOTE: R—Denotes Regular Irrigation. F—Flood Irrigation.

Adequate Supply: Yes No Explain

Remarks

* 14 Shares Sand Creek Canal.
** 70 Shares, Lincoln Ditch.

River Basin

Also in: Plat No. Twp. Rge.	Plat No. Twp. Rge.	Plat No. Twp. Rge.
Plat No. Twp. Rge.	Plat No. Twp. Rge.	Plat No. Twp. Rge.

Information From:

A. Englert

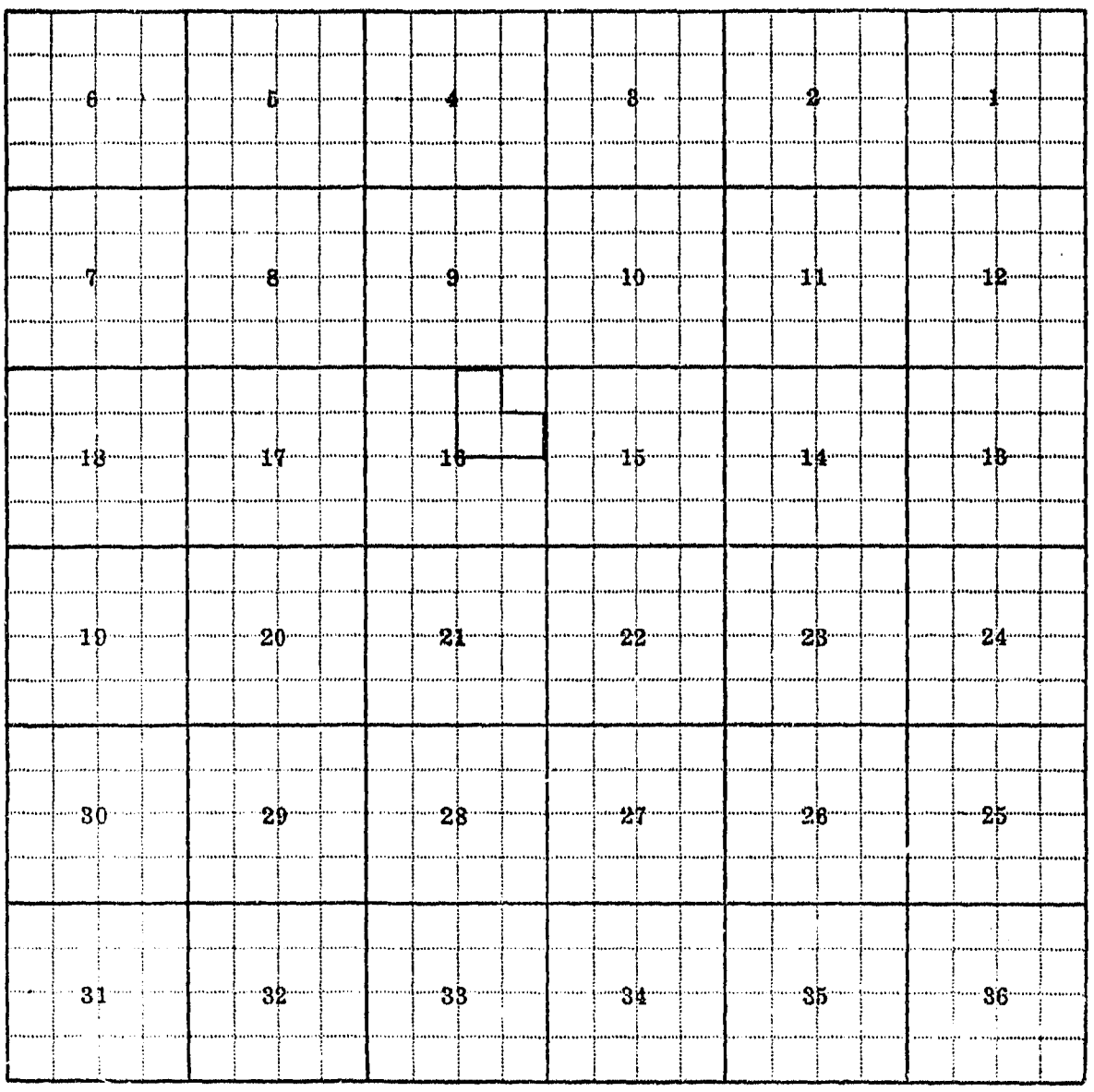

Land Ownership

F-1-A

County Carbon

Farm Checked: Date 6 11 65

By Pete

STATE OF MONTANA
WATER CONSERVATION BOARD
Water Resources Survey

T 6S R 23E Plat No. 29

Photo No. ICC 44

Legal Land Owner Donald & Fay Claus Address Roundup, Montana

Operator Address

Water is delivered by:— 1. Private System; 2. Ditch Company; 3. State Project; 4. Federal Project; 5. Irrigation District

App. No. Decree No.	NAME OF APPROPRIATOR TO WHOM DECREED	NAME OF STREAM	Date App. Date Priority	Miner's Inches	In Use	NAME OF DITCH (Water Delivered By)	No.	R/F	Present Irr. Acres	Irrigable Acres
See Co.		Clarks Fork River		*	No	Sand Creek Canal	2	R		

NOTE: R—Denotes Regular Irrigation. F—Flood Irrigation.

Adequate Supply: Yes No Explain

Remarks

*, 2 Shares Sand Creek Canal.

River Basin

Also in: Plat No. Twp. Rge.	Plat No. Twp. Rge.	Plat No. Twp. Rge.
Plat No. Twp. Rge.	Plat No. Twp. Rge.	Plat No. Twp. Rge.

Information From:

City Clerk

F-1-A

County Carbon

Farm Checked: Date 6-11-65

By Pete

STATE OF MONTANA
WATER CONSERVATION BOARD
Water Resources Survey

T. 6S R. 23E Plat No. 29

Photo No. 1CC-44

Legal Land Owner Carlyle Colosimo Address

Operator % Richard & Josephine Gonzales Address Bridger, Montana

Water is delivered by:— 1. Private System; 2. Ditch Company; 3. State Project; 4. Federal Project; 5. Irrigation District

App. No. Decree No.	NAME OF APPROPRIATOR TO WHOM DECREED	NAME OF STREAM	Date App. Date Priority	Miner's Inches	In Use	NAME OF DITCH (Water Delivered By)	No.	R/F	Present Irr. Acres	Irrigable Acres
See Co.		Clarks Fork River		*	No					

NOTE: R—Denotes Regular Irrigation. F—Flood Irrigation.

Adequate Supply: Yes ..... No ..... Explain .....

Remarks

* 2 Shares Sand Creek Canal.

River Basin

Also in: Plat No. ..... Twp. ..... Rge.	Plat No. ..... Twp. ..... Rge.	Plat No. ..... Twp. ..... Rge. .....
Plat No. ..... Twp. ..... Rge.	Plat No. ..... Twp. ..... Rge.	Plat No. ..... Twp. ..... Rge. .....

Information From:

Mrs. Gonzales

F-1-A

County Carbon

Farm Checked: Date 6-7-65

By Pete

STATE OF MONTANA
WATER CONSERVATION BOARD
Water Resources Survey

T. 6S R. 23E Plat No. 29

Photo No. 1CC-44

Legal Land Owner Wm. J. Cook Address Bridger, Montana

Operator Same Address

Water is delivered by:— 1. Private System; 2. Ditch Company; 3. State Project; 4. Federal Project; 5. Irrigation District

App. No. Decree No.	NAME OF APPROPRIATOR TO WHOM DECREED	NAME OF STREAM	Date App. Date Priority	Miner's Inches	In Use	NAME OF DITCH (Water Delivered By)	No.	R/F	Present Irr. Acres	Irrigable Acres
See Co.		Clarks Fork River		* **	Yes	Lynne Ditch	2	R	4	

NOTE: R—Denotes Regular Irrigation. F—Flood Irrigation.

Adequate Supply: Yes ..... No ..... Explain .....

Remarks .....

* 4 Shares Sand Creek Canal.
** 2 Shares Lynne Ditch.

..... River Basin .....

Also in: Plat No. ..... Twp. ..... Rge.	Plat No. ..... Twp. ..... Rge.	Plat No. ..... Twp. ..... Rge. .....
Plat No. ..... Twp. ..... Rge.	Plat No. ..... Twp. ..... Rge.	Plat No. ..... Twp. ..... Rge. .....

Information From:

Wm. J. Cook

6	5	4	3	2	1
7	8	9	10	11	12
18	17	16	15	14	13
19	20	21	22	23	24
30	29	28	27	26	25
31	32	33	34	35	36

Land Ownership .....

F-1-A

County Carbon

Farm Checked: Date 6-8-65

By Pete

STATE OF MONTANA
WATER CONSERVATION BOARD
Water Resources Survey

T. 6S R. 23E Plat No. 29

Photo No. 1CC-44

Legal Land Owner Clarence & Cora Coon Address Bridger, Montana

Operator Same Address

Water is delivered by:— 1. Private System; 2. Ditch Company; 3. State Project; 4. Federal Project; 5. Irrigation District

App. No. Decree No.	NAME OF APPROPRIATOR TO WHOM DECREED	NAME OF STREAM	Date App. Date Priority	Miner's Inches	In Use	NAME OF DITCH (Water Delivered By)	No.	P/F	Present Irr. Acres	Irrigable Acres
Sec Co.		Clarks Fork River		*	No		2	R		

NOTE: R—Denotes Regular Irrigation. F—Flood Irrigation.

Adequate Supply: Yes No Explain

Remarks

* .2 Shares Sand Creek Canal.

River Basin

Also in: Plat No. Twp. Rge.	Plat No. Twp. Rge.	Plat No. Twp. Rge.
Plat No. Twp. Rge.	Plat No. Twp. Rge.	Plat No. Twp. Rge.

Information From:

L. Richards

F-1-A

County Carbon

Farm Checked: Date 6-4-65

By Pete

STATE OF MONTANA
WATER CONSERVATION BOARD
Water Resources Survey

T. 6S R. 23E Plat No. 29

Photo No. ICC-44

Legal Land Owner Harvey & Josephine Croft Address Bridger, Montana

Operator Same Address

Water is delivered by:— 1. Private System; 2. Ditch Company; 3. State Project; 4. Federal Project; 5. Irrigation District

App. No. Decree No.	NAME OF APPROPRIATOR TO WHOM DECREED	NAME OF STREAM	Date App. Date Priority	Miner's Inches	In Use	NAME OF DITCH (Water Delivered By)	No.	R/F	Present Irr. Acres	Irrigable Acres
See Co.		Clarks Fork River		*	Yes	Lynne Ditch	2	R	1	
See Co.		" " "		**						

NOTE: R—Denotes Regular Irrigation. F—Flood Irrigation.

Adequate Supply: Yes No Explain

Remarks For Garden

* 2 Shares Sand Creek Canal.
** 1 Share Lynne Ditch.

River Basin

Also in: Plat No. Twp. Rge.	Plat No. Twp. Rge.	Plat No. Twp. Rge.
Plat No. Twp. Rge.	Plat No. Twp. Rge.	Plat No. Twp. Rge.

Information From:

Josephine Croft

V-1-A

County Carbon

Farm Checked: Date 6-14-65

By Pate

STATE OF MONTANA
WATER CONSERVATION BOARD
Water Resources Survey

T. 6S R. 23E Plat No. 29

Photo No. 3CC-243

Legal Land Owner John W. Currie Address Billings, Montana

Operator Mike Steffan Address Bridger, Montana

Water is delivered by:— 1. Private System; 2. Ditch Company; 3. State Project; 4. Federal Project; 5. Irrigation District

App. No. Decree No.	NAME OF APPROPRIATOR TO WHOM DECREED	NAME OF STREAM	Date App. Date Priority	Miner's Inches	In Use	NAME OF DITCH (Water Delivered By)	No.	R/F	Present Irr. Acres	Irrigable Acres
A-324	Henry Shupak	Elbow Cr.	9-27-13	125	No Part					
See Co.		Clarks Fork River		*	Yes	Sand Creek Canal	2	R	74	
				**	Yes	Fromberg Canal	2	R	72	

NOTE: R—Denotes Regular Irrigation. F—Flood Irrigation.

Adequate Supply. Yes ..... No ..... Explain .....

Remarks

* 27.6 Shares Sand Creek Canal.
** 13 Shares Fromberg Canal.

River Basin

Also in: Plat No. ..... Twp. ..... Rge.	Plat No. ..... Twp. ..... Rge.	Plat No. ..... Twp. ..... Rge. .....
Plat No. ..... Twp. ..... Rge.	Plat No. ..... Twp. ..... Rge.	Plat No. ..... Twp. ..... Rge. .....

Information From:
Mike Steffan

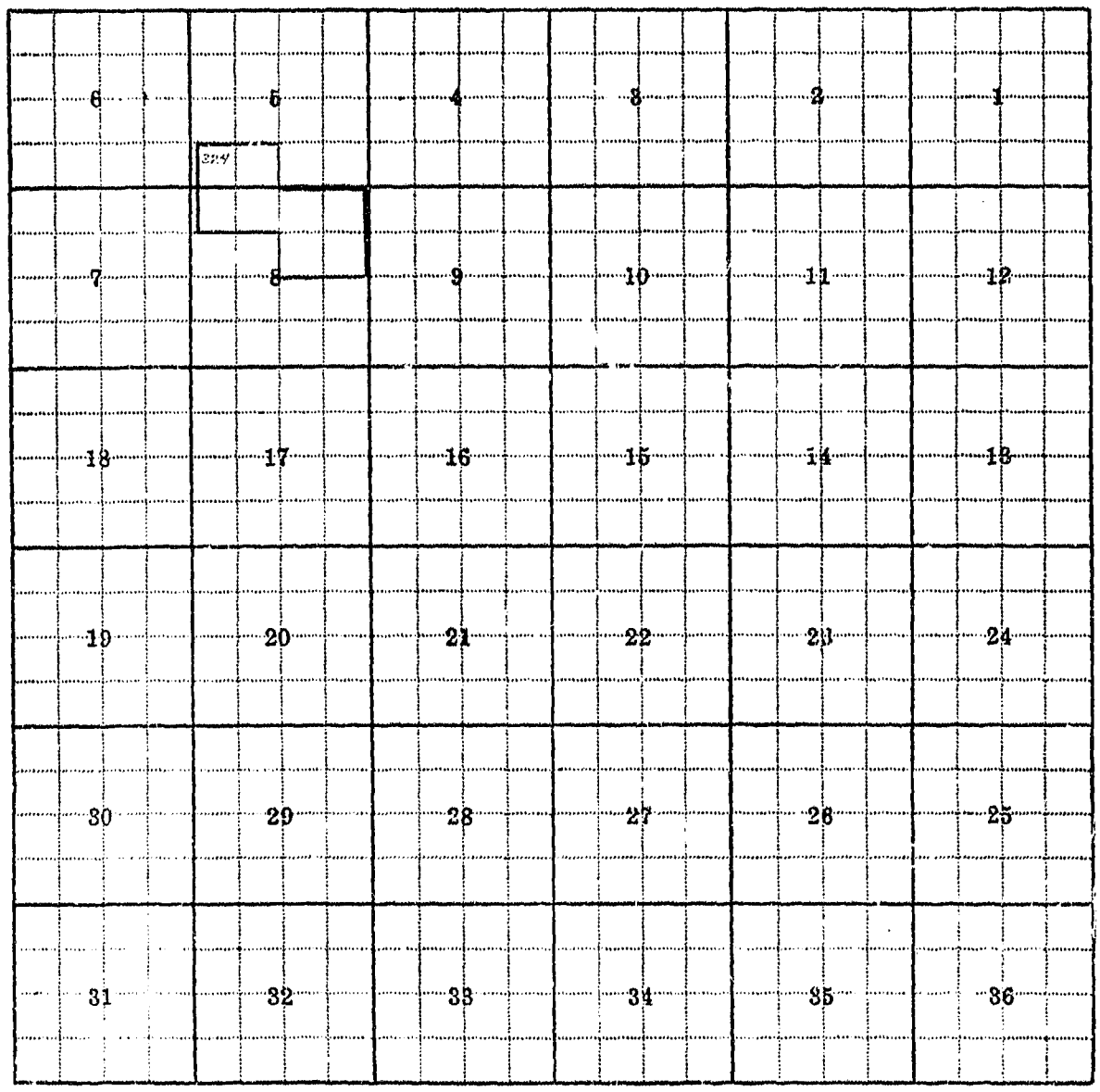

Land Ownership

F-1-A

County Carbon

STATE OF MONTANA
WATER CONSERVATION BOARD
Water Resources Survey

T. 6S R. 23E Plat No. 29

Farm Checked: Date 6-1-65

Photo No. 1CC-42

By Pete

Legal Land Owner Wm. P. Currie, et ux Address Bridger, Montana

Operator Same Address

Water is delivered by:— 1. Private System; 2. Ditch Company; 3. State Project; 4. Federal Project; 5. Irrigation District

App. No. Decree No.	NAME OF APPROPRIATOR TO WHOM DECREED	NAME OF STREAM	Date App. Date Priority	Miner's Inches	In Use	NAME OF DITCH (Water Delivered By)	No.	R/F	Present Irr. Acres	Irrigable Acres
A-172	Thomas G. Primo, et al	Clarks Fork River	3-7-95	640	?					
See Co.		" " "		*	Yes	Sand Creek Canal &Pump	2	R	122	

NOTE: R—Denotes Regular Irrigation. F—Flood Irrigation.

Adequate Supply: Yes No Explain

Remarks

* 21 Shares Sand Creek Canal.

River Basin

Also in: Plat No. Twp Rge	Plat No. Twp Rge	Plat No. Twp Rge
Plat No. Twp Rge	Plat No. Twp Rge	Plat No. Twp Rge

Information From:

Wm. P. Currie

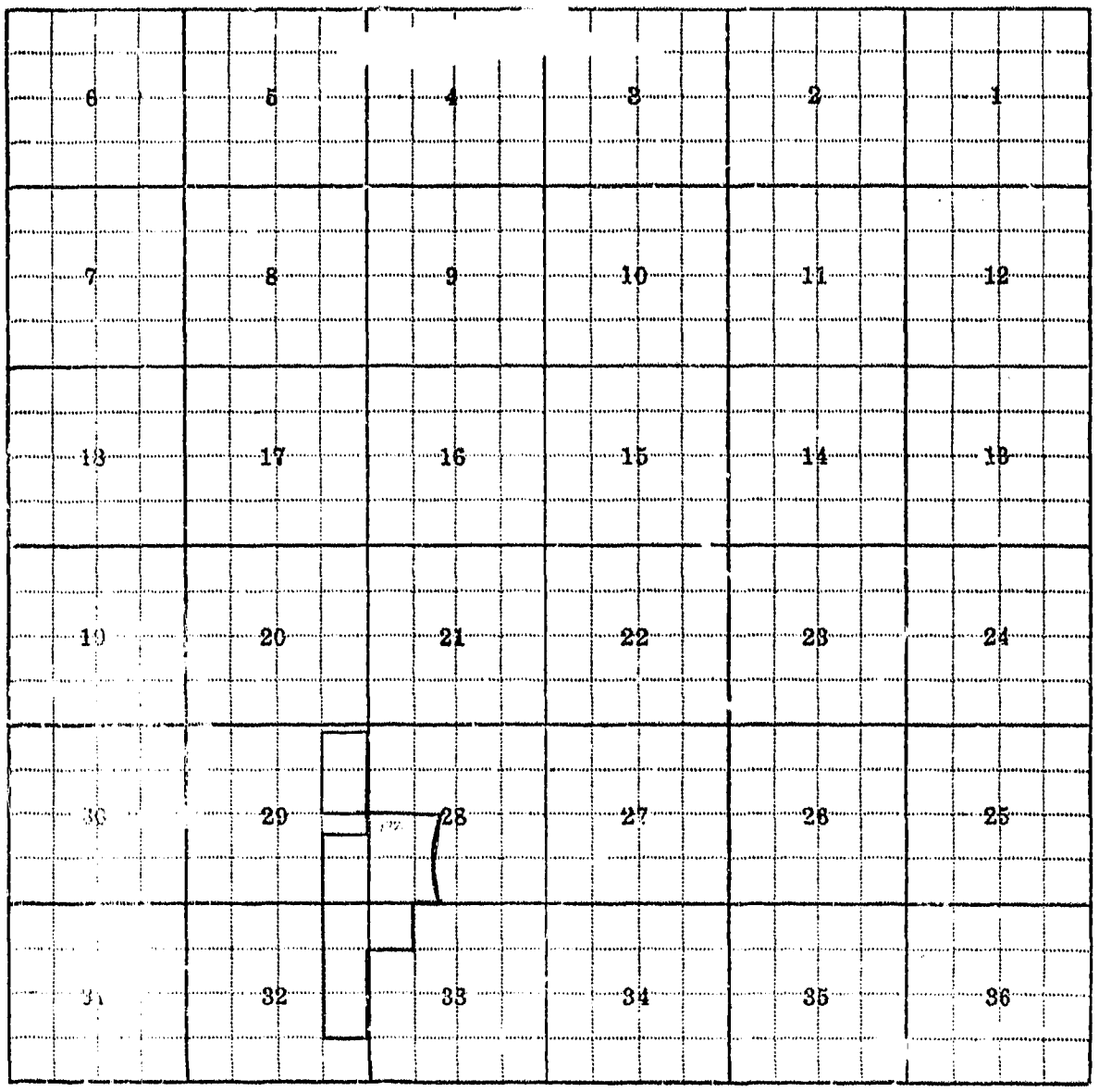

Land Ownership

F-1-A

County Carbon

Farm Checked: Date 6-8-65

By Pete

STATE OF MONTANA
WATER CONSERVATION BOARD
Water Resources Survey

T 6S R 23E Plat No. 29

Photo No. 1CC-44

Legal Land Owner Gladys Daniel Address

Operator Ruth Schenk Address Bridger, Montana

Water is delivered by:— 1. Private System; 2. Ditch Company; 3. State Project; 4. Federal Project; 5. Irrigation District

App. No. Decree No.	NAME OF APPROPRIATOR TO WHOM DECREED	NAME OF STREAM	Date App. Date Priority	Miner's Inches	In Use	NAME OF DITCH (Water Delivered By)	No.	R/F	Present Irr. Acres	Irrigable Acres
See Co.		Clarks Fork River		*	Yes	Lynne Ditch	2	R	1	

NOTE: R—Denotes Regular Irrigation. F—Flood Irrigation.

Adequate Supply: Yes No Explain

Remarks For Yard & Garden.

* .20 Share Land Creek Canal.
** 1 Share Lynne Ditch.

River Basin

Also in: Plat No. Twp. Rge.	Plat No. Twp. Rge.	Plat No. Twp. Rge.
Plat No. Twp. Rge.	Plat No. Twp. Rge.	Plat No. Twp. Rge.

Information From:
L. Richards

F-1-A

County Carbon

Farm Checked: Date 6-19-65

By Pete

STATE OF MONTANA
WATER CONSERVATION BOARD
Water Resources Survey

T 6S R 23E Plat No. 29

Photo No. 1CC 40

Legal Land Owner Clara DeRlock Address

Operator % Don Phillips, Buying Address Fromberg, Montana

Water is delivered by:— 1. Private System; (2.) Ditch Company; 3. State Project; 4. Federal Project; 5. Irrigation District

App. No. Decree No.	NAME OF APPROPRIATOR TO WHOM DECREED	NAME OF STREAM	Date App. Date Priority	Miner's Inches	In Use	NAME OF DITCH (Water Delivered By)	No.	R/F	Present Irr. Acres	Irrigable Acres
See Co.				*	Yes	Bridger Ditch Co.	2	R	22	

NOTE: R—Denotes Regular Irrigation. F—Flood Irrigation.

Adequate Supply: Yes ..... No ..... Explain .....

Remarks .....

* Bridger Ditch Co. 48 shares (Also used in T. 5S, R. 23E)

..... River Basin .....

Also in: Plat No. 20 Twp. 5S Rge. 23E	Plat No. ..... Twp. ..... Rge.	Plat No. ..... Twp. ..... Rge. .....
Plat No. ..... Twp. ..... Rge.	Plat No. ..... Twp. ..... Rge.	Plat No. ..... Twp. ..... Rge. .....

Information From:

Don Phillips

6	5	4	3	2	1
7	8	9	10	11	12
18	17	16	15	14	13
19	20	21	22	23	24
30	29	28	27	26	25
31	32	33	34	35	36

Land Ownership

F-1-A

County Carbon

Farm Checked: Date 5-21-65

By Pete

STATE OF MONTANA
WATER CONSERVATION BOARD
Water Resources Survey

T. 6S R. 23E Plat No. 29

Photo No. 1CC 44

Legal Land Owner Robt. Deitsch Address Bridger, Montana

Operator Same Address

Water is delivered by:— 1. Private System; 2. Ditch Company; 3. State Project; 4. Federal Project; 5. Irrigation District

App. No. Decree No.	NAME OF APPROPRIATOR TO WHOM DECREED	NAME OF STREAM	Date App. Date Priority	Miner's Inches	In Use	NAME OF DITCH (Water Delivered By)	No.	R/F	Present Irr. Acres	Irrigable Acres
See Co.		Clarks Fork River		*	Yes	Orchard Canal	2	R	53	

NOTE: R—Denotes Regular Irrigation. F—Flood Irrigation.

Adequate Supply: Yes ..... No ..... Explain .....

Remarks .....

* 40 Shares Orchard Canal.

..... River Basin .....

Also in: Plat No. ..... Twp. ..... Rge.	Plat No. ..... Twp. ..... Rge.	Plat No. ..... Twp. ..... Rge. .....
Plat No. ..... Twp. ..... Rge.	Plat No. ..... Twp. ..... Rge.	Plat No. ..... Twp. ..... Rge. .....

Information From:

Robert Deitsch

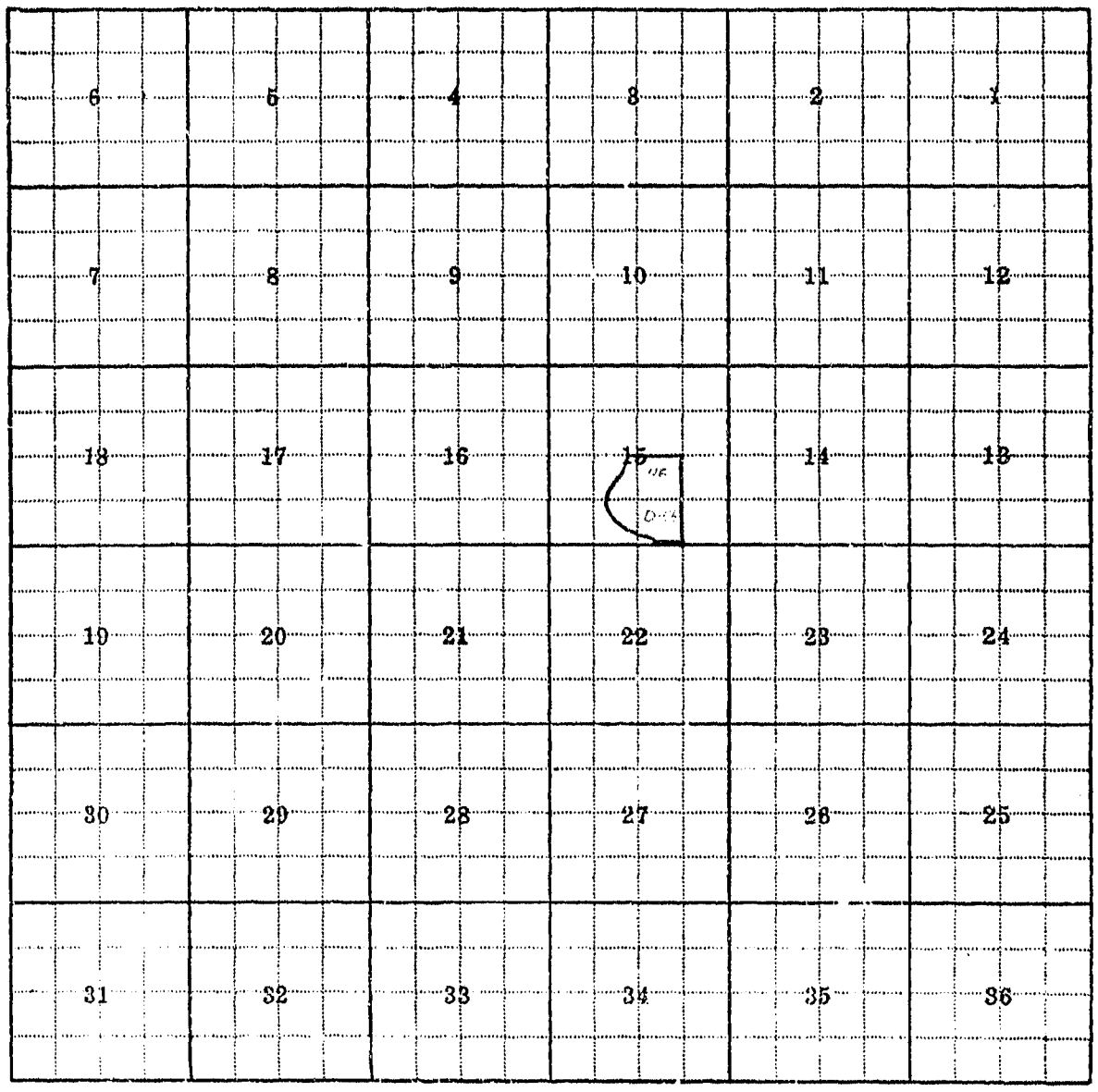

Land Ownership

F-1-A

County Carbon

Farm Checked: Date 5-28-65

By Pete

STATE OF MONTANA

WATER CONSERVATION BOARD

Water Resources Survey

T 6S R 23E Plat No. 29

Photo No. ICC-46

Legal Land Owner Ed DeRudder, Jr. Address Bridger, Montana

Operator Same Address

Water is delivered by:— 1. Private System; 2. Ditch Company; 3. State Project; 4. Federal Project; 5. Irrigation District

App. No. Decree No.	NAME OF APPROPRIATOR TO WHOM DECREED	NAME OF STREAM	Date App. Date Priority	Miner's Inches	In Use	NAME OF DITCH (Water Delivered By)	No.	R/F	Present Irr. Acres	Irrigable Acres
See Co.		Clarks Fork River		*	Yes	Orchard Canal	2	R	64	
See Co.		" " "		**	Yes	Bridger Ext. Canal	2	R	28	

NOTE: R—Denotes Regular Irrigation. F—Flood Irrigation.

Adequate Supply: Yes ..... No ..... Explain .....

Remarks

* 71 Shares Orchard Canal.

** 25 Shares Bridger Canal.

River Basin

Also in: Plat No. ..... Twp. ..... Rge.	Plat No. ..... Twp. ..... Rge.	Plat No. ..... Twp. ..... Rge. .....
Plat No. ..... Twp. ..... Rge.	Plat No. ..... Twp. ..... Rge.	Plat No. ..... Twp. ..... Rge. .....

Information From:

Ed DeRudder, Jr.

6	5	4	3	2	1
7	8	9	10	11	12
18	17	16	15	14	13
19	20	21	22	23	24
30	29	28	27	26	25
31	32	33	34	35	36

Land Ownership .....

F-1-A

County Carbon

Farm Checked: Date 5-27-65

By Pete

STATE OF MONTANA
WATER CONSERVATION BOARD
Water Resources Survey

T 6S R23E Plat No. 29

Photo No. 1CC-46

Legal Land Owner Ed DeRudder, Sr. Address Bridger, Montana

Operator Same Address

Water is delivered by:— 1. Private System; 2. Ditch Company; 3. State Project; 4. Federal Project; 5. Irrigation District

App. No. Decree No.	NAME OF APPROPRIATOR TO WHOM DECREED	NAME OF STREAM	Date App. Date Priority	Miner's Inches	In Use	NAME OF DITCH (Water Delivered By)	No.	R/F	Present Irr. Acres	Irrigable Acres
A-166	John Nelson, et al	Clarks Fork River	6-1-01	480	No Part					
A-391	R. B. Steelsmith	Hines Gulch	1-25-21	160	No					
See Co.		Clarks Fork River		*	Yes	Orchard Canal	2	R	265	

NOTE: R—Denotes Regular Irrigation. F—Flood Irrigation.

Adequate Supply: Yes ..... No ..... Explain .....

Remarks .....

* 180 Shares Orchard Canal.

..... River Basin .....

Also in: Plat No. ..... Twp. ..... Rge.	Plat No. ..... Twp. ..... Rge.	Plat No. ..... Twp. ..... Rge. .....
Plat No. ..... Twp. ..... Rge.	Plat No. ..... Twp. ..... Rge.	Plat No. ..... Twp. ..... Rge. .....

Information From:

Mrs. DeRudder

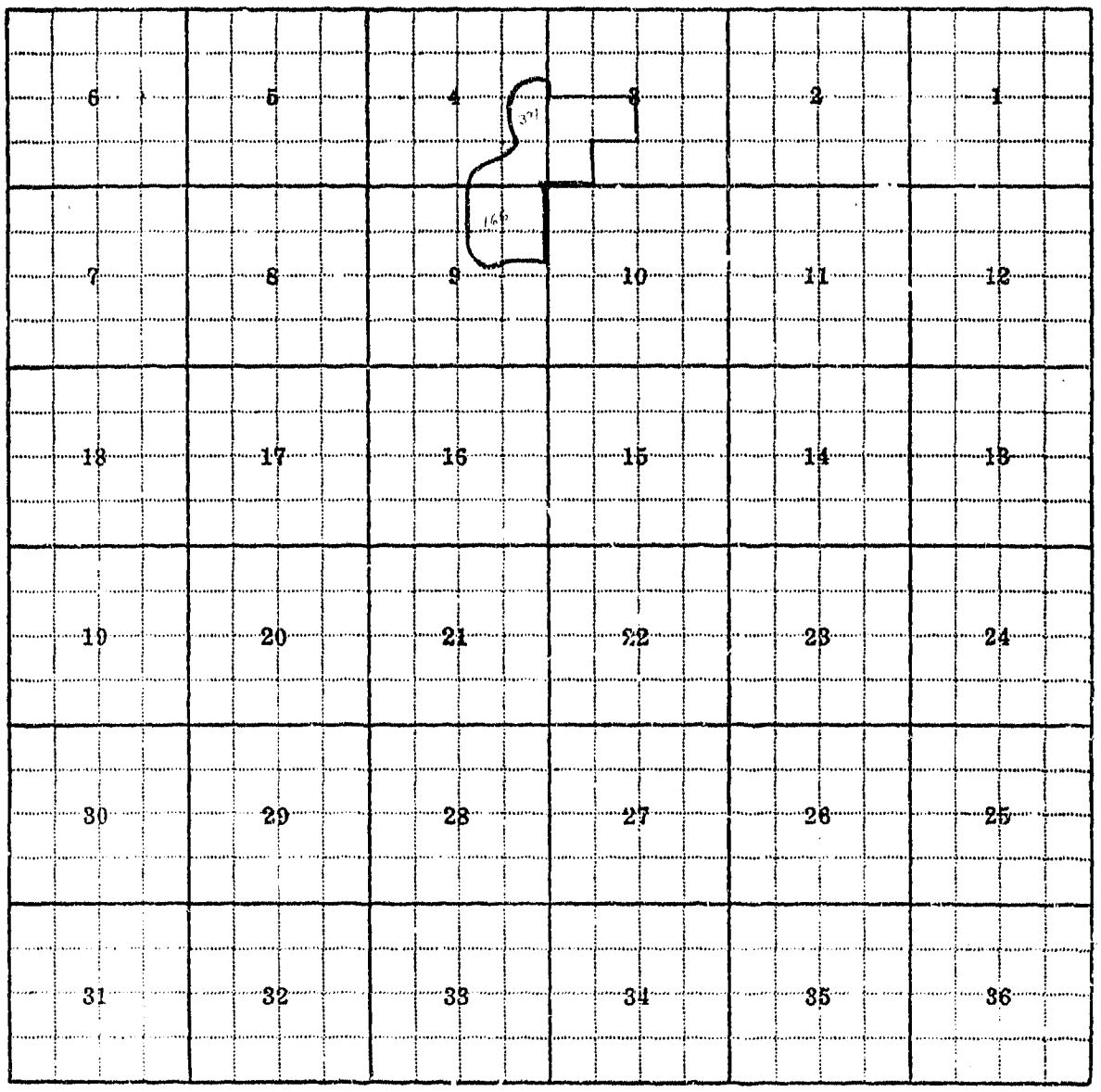

Land Ownership

F-1-A

County Carbon

Farm Checked: Date 6-2-65

By Pete

STATE OF MONTANA
WATER CONSERVATION BOARD
Water Resources Survey

T. 6S R.23E. Plat No. 29

Photo No. C6-42

Legal Land Owner Wm. Dowdle Address Bridger, Montana

Operator Joe Herren, Buying Address Billings, Montana

Water is delivered by:— 1. Private System; 2. Ditch Company; 3. State Project; 4. Federal Project; 5. Irrigation District

App. No. Decree No.	NAME OF APPROPRIATOR TO WHOM DECREED	NAME OF STREAM	Date App. Date Priority	Miner's Inches	In Use	NAME OF DITCH (Water Delivered By)	No.	R/F	Present Irr. Acres	Irrigable Acres
See Co.		Clarks Fork River		*	Yes	Sand Creek Canal	2	R	131	

NOTE: R—Denotes Regular Irrigation. F—Flood Irrigation.

Adequate Supply: Yes No Explain

Remarks

* 21 Shares Sand Creek Canal.

River Basin

Also in: Plat No. Twp. Rge	Plat No. Twp. Rge	Plat No. Twp. Rge
Plat No. Twp. Rge	Plat No. Twp. Rge	Plat No. Twp. Rge

Information From:

Wm. Dowdle