6	5	4	3	2	1
7	8	9	10	11	12
18	17	16	15	14	13
19	20	21	22	23	24
30	29	28	27	26	25
31	32	33	34	35	36

Land Ownership

F-1-A

County Carbon

Farm Checked: Date 6-8-65

By Pete

STATE OF MONTANA
WATER CONSERVATION BOARD
Water Resources Survey

T. 6S R. 23E Plat No. 29

Photo No. 1CC-44

Legal Land Owner Erwin & Helen Dunbar Address Bridger, Montana

Operator Same Address

Water is delivered by:— 1. Private System; 2. Ditch Company; 3. State Project; 4. Federal Project; 5. Irrigation District

App. No. Decree No.	NAME OF APPROPRIATOR TO WHOM DECREED	NAME OF STREAM	Date App. Date Priority	Miner's Inches	In Use	NAME OF DITCH (Water Delivered By)	No.	R/F	Present Irr. Acres	Irrigable Acres
See Co.		Clarks Fork River		* **	Yes	Lynne Ditch	2	R	1	

NOTE: R—Denotes Regular Irrigation. F—Flood Irrigation.

Adequate Supply: Yes No Explain

Remarks For Yard & Garden.

* .2 Shares Sand Creek Canal.
** 1 Share Lynne Ditch.

River Basin

Also in: Plat No. Twp. Rge.	Plat No. Twp. Rge.	Plat No. Twp. Rge.
Plat No. Twp. Rge.	Plat No. Twp. Rge.	Plat No. Twp. Rge.

Information From:

L. Richards

F-1-A

County Carbon

Farm Checked: Date 6-8-65

By Pete

STATE OF MONTANA
WATER CONSERVATION BOARD
Water Resources Survey

T. 6S R. 23E Plat No. 29

Photo No. 1CC-44

Legal Land Owner Floyd & Helen Dunn Address Wyoming

Operator Gertrude Buechler, Renting Address Bridger, Montana

Water is delivered by:— 1. Private System; 2. Ditch Company; 3. State Project; 4. Federal Project; 5. Irrigation District

App. No. Decree No.	NAME OF APPROPRIATOR TO WHOM DECREED	NAME OF STREAM	Date App. Date Priority	Miner's Inches	In Use	NAME OF DITCH (Water Delivered By)	No.	R/F	Present Irr. Acres	Irrigable Acres
See Co.		Clarks Fork River		*	Yes	Lynne Ditch	2	R	1	
				**						

NOTE: R—Denotes Regular Irrigation. F—Flood Irrigation.

Adequate Supply: Yes ... No ... Explain ...

Remarks For Yard and Garden.

* .3 Shares Sand Creek Canal.

** Share Lynne Ditch.

River Basin

Also in: Plat No.	Twp.	Rge.	Plat No.	Twp.	Rge.	Plat No.	Twp.	Rge.
Plat No.	Twp.	Rge.	Plat No.	Twp.	Rge.	Plat No.	Twp.	Rge.

Information From:

Mrs. Buechler

F-1-A

County Carbon

STATE OF MONTANA
WATER CONSERVATION BOARD
Water Resources Survey

T. 6S R. 23E. Plat No. 29

Farm Checked: Date 6-7-65

Photo No. 1CC-44

By Pete

Legal Land Owner Frank Farias Address Wyoming

Operator Same Address

Water is delivered by:— 1. Private System; 2. Ditch Company; 3. State Project; 4. Federal Project; 5. Irrigation District

App. No. Decree No.	NAME OF APPROPRIATOR TO WHOM DECREED	NAME OF STREAM	Date App. Date Priority	Miner's Inches	In Use	NAME OF DITCH (Water Delivered By)	No.	R/F	Present Irr. Acres	Irrigable Acres
See Co.		Clarks Fork River		*	Yes	Lynne Ditch	2	R	1	
				**						

NOTE: R—Denotes Regular Irrigation. F—Flood Irrigation.

Adequate Supply: Yes No Explain

Remarks For Yard & Garden.

* .1 Shares Sand Creek Canal.
** 1 Share Lynne Ditch.

River Basin

Also in: Plat No. Twp. Rge	Plat No. Twp. Rge	Plat No. Twp. Rge
Plat No. Twp. Rge	Plat No. Twp. Rge	Plat No. Twp. Rge

Information From:

Frank Thomas

F-1-A

County Carbon

Farm Checked: Date 6-2-65

By Pete

STATE OF MONTANA
WATER CONSERVATION BOARD
Water Resources Survey

T. 6S R. 23E Plat No. 29

Photo No. 1CC-42

Legal Land Owner A. C. Foust Address Bridger, Montana

Operator S. Earl Hodge Address Bridger, Montana

Water is delivered by:— 1. Private System; 2. Ditch Company; 3. State Project; 4. Federal Project; 5. Irrigation District

App. No. Decree No.	NAME OF APPROPRIATOR TO WHOM DECREED	NAME OF STREAM	Date App. Date Priority	Miner's Inches	In Use	NAME OF DITCH (Water Delivered By)	No.	R/F	Present Irr. Acres	Irrigable Acres
A-911	W. C. Foust	Ravine	3-20-11	300	No					
A-1218	W. C. Foust	Waste Water (Lehman)	2-18-21	All	No					
See Co.		Clarks Fork River		*	Yes	Sand Creek Canal	2	R	19	

NOTE: R—Denotes Regular Irrigation. F—Flood Irrigation.

Adequate Supply: Yes No Explain

Remarks

* 36 Shares Sand Creek Canal.

River Basin

Also in: Plat No. Twp. Rge	Plat No. Twp. Rge	Plat No. Twp. Rge
Plat No. Twp. Rge	Plat No. Twp. Rge	Plat No. Twp. Rge

Information From:

A. C. Foust

6	5	4	3	2	1
7	8	9	10	11	12
18	17	16	15	14	13
19	20	21	22	23	24
30	29	28	27	26	25
31	32	33	34	35	36

Land Ownership .....

F-1-A

County Carbon

Farm Checked: Date 5-20-65

By Pete

STATE OF MONTANA
WATER CONSERVATION BOARD
Water Resources Survey

T. 6S R. 23E Plat No. 29

Photo No. 1CC-42 & 44

Legal Land Owner John Frederickson Address Bridger, Montana

Operator Same Address

Water is delivered by:— 1. Private System; 2. Ditch Company; 3. State Project; 4. Federal Project; 5. Irrigation District

App. No. Decree No.	NAME OF APPROPRIATOR TO WHOM DECREED	NAME OF STREAM	Date App. Date Priority	Miner's Inches	In Use	NAME OF DITCH (Water Delivered By)	No.	R/F	Present Irr. Acres	Irrigable Acres
See Co.		Clarks Fork River		*	Yes	Bridger Canal	2	R	121	

NOTE: R—Denotes Regular Irrigation. F—Flood Irrigation.

Adequate Supply: Yes No Explain

Remarks

* 98 Shares Bridger Canal.

River Basin

Also in: Plat No. Twp. Rge.	Plat No. Twp. Rge.	Plat No. Twp. Rge.
Plat No. Twp. Rge.	Plat No. Twp. Rge.	Plat No. Twp. Rge.

Information From:

Edward Frederickson

6	5	4	3	2	1
7	8	9	10	11	12
18	17	16	15	14	13
19	20	21	22	23	24
30	29	28	27	26	25
31	32	33	34	35	36

Land Ownership

F-1-A

County Carbon

STATE OF MONTANA
WATER CONSERVATION BOARD
Water Resources Survey

T. 6S R. 23E Plat No. 29

Farm Checked: Date 6-15-65

Photo No. 1CC-46

By Pete

Legal Land Owner John Giest Address Bridger, Montana

Operator Same Address

Water is delivered by:— 1. Private System; 2. Ditch Company; 3. State Project; 4. Federal Project; 5. Irrigation District

App. No. Decree No.	NAME OF APPROPRIATOR TO WHOM DECREED	NAME OF STREAM	Date App. Date Priority	Miner's Inches	In Use	NAME OF DITCH (Water Delivered By)	No.	R/F	Present Irr. Acres	Irrigable Acres
See Co.		Clarks Fork River		*	Yes	Fromberg Canal	2	R	158	
				**						

NOTE: R—Denotes Regular Irrigation. F—Flood Irrigation.

Adequate Supply: Yes No Explain

Remarks

* 28.5 Shares Sand Creek Canal.
** 28.5 Shares Fromberg Canal.

River Basin

Also in: Plat No. Twp. Rge.	Plat No. Twp. Rge.	Plat No. Twp. Rge.
Plat No. Twp. Rge.	Plat No. Twp. Rge.	Plat No. Twp. Rge.

Information From: John Giest

6	5	4	3	2	1
7	8	9	10	11	12
18	17	16	15	14	13
19	20	21	22	23	24
30	29	28	27	26	25
31	32	33	34	35	36

Land Ownership

F-1-A

County Carbon

STATE OF MONTANA
WATER CONSERVATION BOARD
Water Resources Survey

T.6S R.23E Plat No. 29

Farm Che. ed: Date 6-11-65

Phot. No. 1CC-44

By Pete

Legal Land Owner Albert Goldsberry Address Bridger, Montana

Operator Same Address

Water is delivered by:— 1. Private System; 2. Ditch Company; 3. State Project; 4. Federal Project; 5. Irrigation District

App. No. Decree No.	NAME OF APPROPRIATOR TO WHOM DECREED	NAME OF STREAM	Date App. Date Priority	Miner's Inches	In Use	NAME OF DITCH (Water Delivered By)	No.	R/F	Present Irr. Acres	Irrigable Acres
See Co.		Clarks Fork River		*	Yes	Sand Creek Canal	2	R	1	

NOTE: R—Denotes Regular Irrigation. F—Flood Irrigation.

Adequate Supply: Yes ..... No ..... Explain .....

Remarks For Yard & Garden.

* .2 Shares Sand Creek Canal.

River Basin

Also in: Plat No. Twp. Rge.	Plat No. Twp. Rge.	Plat No. Twp. Rge.
Plat No. Twp. Rge.	Plat No. Twp. Rge.	Plat No. Twp. Rge.

Information From:

Geo. Delmonica, Ditch Rider

F-1-A

County Carbon

Farm Checked: Date 6-14-65

By Pete

STATE OF MONTANA
WATER CONSERVATION BOARD
Water Resources Survey

T 6S R 23E Plat No. 29

Photo No. 3CC-243

Legal Land Owner Stanley Graham Address

Operator John Currie, Buying, Mike Steffan Address Bridger, Montana

Water is delivered by:— 1. Private System; 2. Ditch Company; 3. State Project; 4. Federal Project; 5. Irrigation District

App. No. Decree No.	NAME OF APPROPRIATOR TO WHOM ISSUED	NAME OF STREAM	Date App. Date Priority	Miner's Inches	In Use	NAME OF DITCH (Water Delivered By)	No.	R/F	Present Irr. Acres	Irrigable Acres
See Co.		Clarks Fork River		*	Yes	Sand Creek Canal	2	R	50	

NOTE: R—Denotes Regular Irrigation. F—Flood Irrigation.

Adequate Supply: Yes No Explain

Remarks

* 4 Shares Sand Creek Canal.

River Basin

Also in: Plat No. Twp. Rge.	Plat No. Twp. Rge.	Plat No. Twp. Rge.
Plat No. Twp. Rge.	Plat No. Twp. Rge.	Plat No. Twp. Rge.

Information From:

Mike Steffan

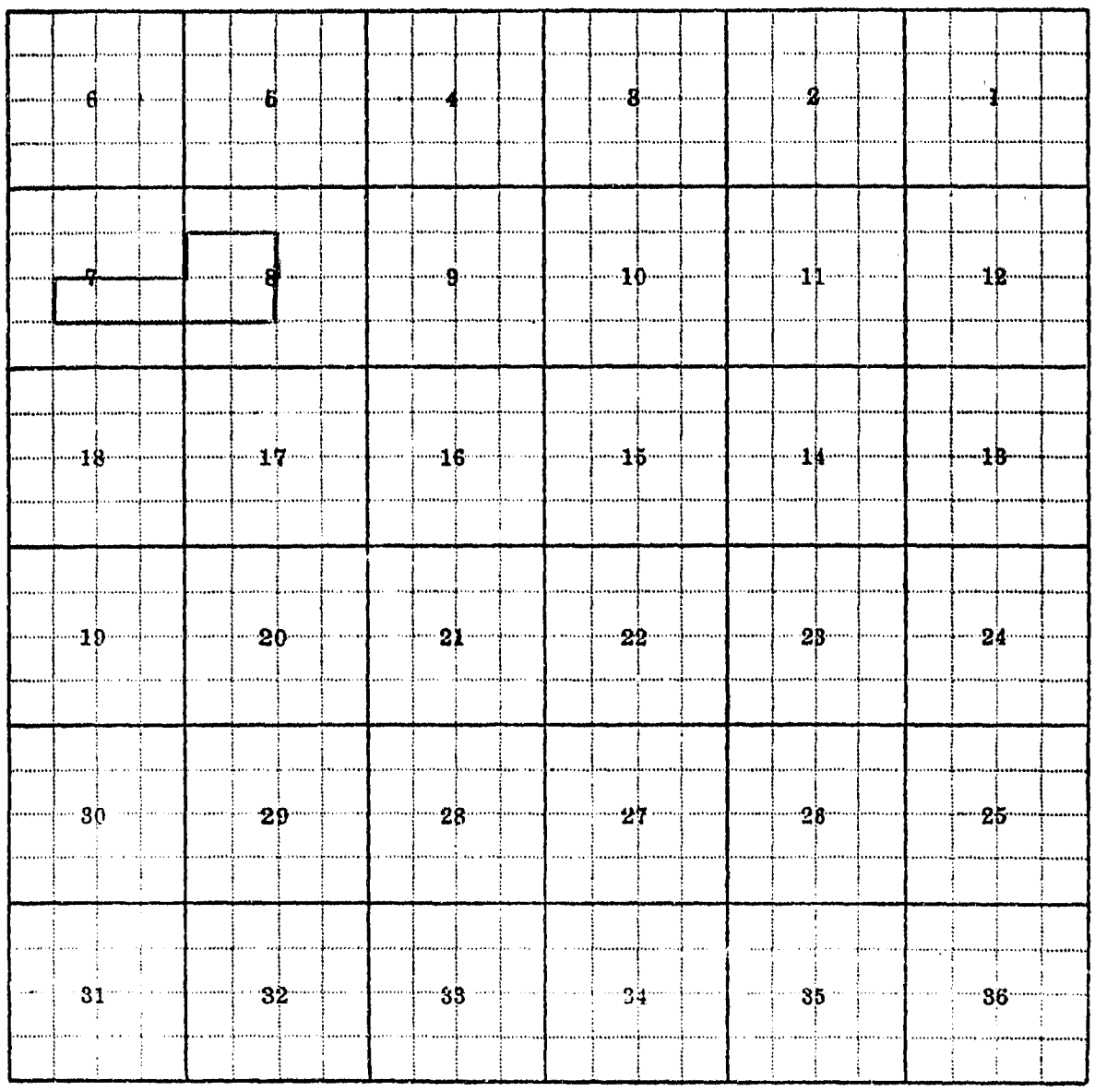

Land Ownership

F-1-A

County Carbon

Farm Checked: Date 6-11-65

By Pete

Legal Land Owner Sol Harding Address

Operator Same Address

STATE OF MONTANA
WATER CONSERVATION BOARD
Water Resources Survey

T. 6S R. 23E Plat No. 29

Photo No. 1CC-44

Water is delivered by:— 1. Private System, 2. Ditch Company; 3. State Project; 4. Federal Project; 5. Irrigation District

App. No. Decree No.	NAME OF APPROPRIATOR TO WHOM DECREED	NAME OF STREAM	Date App. Date Priority	Miner's Inches	In Use	NAME OF DITCH (Water Delivered By)	No.	R/F	Present Irr. Acres	Irrigable Acres
See Co.		Clarks Fork River		* **	Yes	Lynne Ditch	2	R	126	

NOTE: R—Denotes Regular Irrigation. F—Flood Irrigation.

Adequate Supply: Yes No Explain

Remarks

* 20 Shares Sand Creek Canal.
** 100 Shares Lynne Ditch.

River Basin

Also in: Plat No. Twp. Rge.	Plat No. Twp. Rge.	Plat No. Twp. Rge.
Plat No. Twp. Rge.	Plat No. Twp. Rge.	Plat No. Twp. Rge.

Information From:
Sol Harding

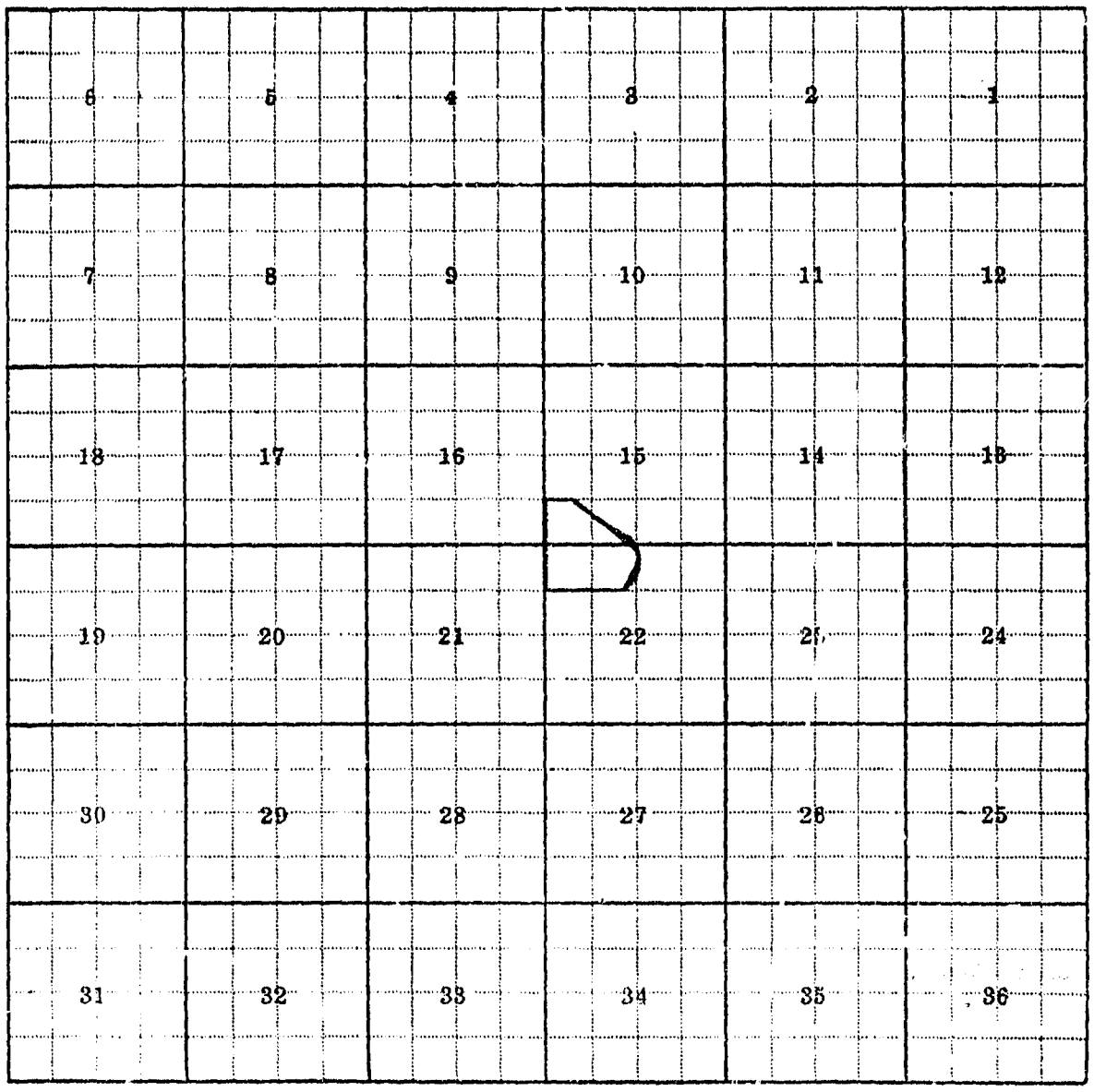

Land Ownership .....

F-1-A

County Carbon

Farm Checked: Date 6-8-65

By Pete

STATE OF MONTANA
WATER CONSERVATION BOARD
Water Resources Survey

T. 6S R. 23E Plat No. 29

Photo No. 1CC-44

Legal Land Owner Kenneth & Christina Hayes Address Bridger, Montana

Operator Same Address

Water is delivered by:— 1. Private System; 2. Ditch Company; 3. State Project; 4. Federal Project; 5. Irrigation District

App. No. Decree No.	NAME OF APPROPRIATOR TO WHOM DECREED	NAME OF STREAM	Date App. Date Priority	Miner's Inches	In Use	NAME OF DITCH (Water Delivered By)	No.	R/F	Present Irr. Acres	Irrigable Acres
See Co.		Clarks Fork River		*	Yes	Lynne Ditch	2	R	1	
				**						

NOTE: R—Denotes Regular Irrigation. F—Flood Irrigation.

Adequate Supply: Yes No Explain

Remarks For Yard & Garden.

* .2 Shares Sand Creek Canal.
** 1 Share Lynne Ditch.

River Basin

Also in: Plat No Twp. Rge	Plat No. Twp. Rge	Plat No. Twp. Rge
Plat No. Twp. Rge	Plat No. Twp. Rge	Plat No. Twp. Rge

Information From:

Mrs. Hayes

F-1-A

County Carbon

Farm Checked: Date 6-11-65

By Pete

STATE OF MONTANA
WATER CONSERVATION BOARD
Water Resources Survey

T. 6S R. 23E Plat No. 29

Photo No. 1CC-44

Legal Land Owner Clifford & Cynthia Helt Address Bridger, Montana

Operator Same Address

Water is delivered by:— 1. Private System; 2. Ditch Company; 3. State Project; 4. Federal Project; 5. Irrigation District

App. No. Decree No.	NAME OF APPROPRIATOR TO WHOM DECREED	NAME OF STREAM	Date App. Date Priority	Miner's Inches	In Use	NAME OF DITCH (Water Delivered By)	No.	R/F	Present Irr. Acres	Irrigable Acres
See Co.		Clarks Fork River		*	Yes	Sand Creek Canal	2	R	29	

NOTE: R—Denotes Regular Irrigation. F—Flood Irrigation.

Adequate Supply: Yes ..... No ..... Explain .....

Remarks

* 6 Shares Sand Creek Canal.

River Basin

Also in: Plat No. Twp. Rge.	Plat No. Twp. Rge.	Plat No. Twp. Rge.
Plat No. Twp. Rge.	Plat No. Twp. Rge.	Plat No. Twp. Rge.

Information From: Cliff Helt

6	5	4	3	2	1
7	8	9	10	11	12
18	17	16	15	14	13
19	20	21	22	23	24
30	29	28	27	26	25
31	32	33	34	35	36

Land Ownership

F-1-A

County Carbon

STATE OF MONTANA
WATER CONSERVATION BOARD
Water Resources Survey

T 6S R 23E Plat No. 29

Farm Checked: Date 6-11-65

Photo No. ICC-44

By Pete

Legal Land Owner John W. Helt Address Billings, Montana

Operator Cliff Helt Address Bridger, Montana

Water is delivered by:- 1. Private System; 2. Ditch Company; 3. State Project; 4. Federal Project; 5. Irrigation District

App. No. Decree No.	NAME OF APPROPRIATOR TO WHOM DECREED	NAME OF STREAM	Date App. Date Priority	Miner's Inches	In Use	NAME OF DITCH (Water Delivered By)	No.	R/F	Present Irr. Acres	Irrigable Acres
A-1367	Bruce & Baxter Zackery	Teasdale Waste Water	4-29-07	25	No Part					
See Co.		Clarks Fork River		*	Yes	Sand Creek Canal	2	R	8	

NOTE: R—Denotes Regular Irrigation. F—Flood Irrigation.

Adequate Supply: Yes No Explain

Remarks

* 2 Shares Sand Creek Canal.

River Basin

Also in: Plat No. Twp. Rge.	Plat No. Twp. Rge.	Plat No. Twp. Rge.
Plat No. Twp. Rge.	Plat No. Twp. Rge.	Plat No. Twp. Rge.

Information From:

Clifford Helt

6	5	4	3	2	1
7	8	9	10	11	12
18	17	16	15	14	13
19	20	21	22	23	24
30	29	28	27	26	25
31	32	33	34	35	36

Land Ownership

F-1-A

County Carbon

Farm Checked: Date 5-12-65

By Pete

STATE OF MONTANA
WATER CONSERVATION BOARD
Water Resources Survey

T 6S R 23E Plat No. 29

Photo No. 1CC-25 & 42

Legal Land Owner Adam Helzer, et ux Address Bridger, Montana

Operator Same Address

Water is delivered by:— 1. Private System; 2. Ditch Company; 3. State Project; 4. Federal Project; 5. Irrigation District

App. No. Decree No.	NAME OF APPROPRIATOR TO WHOM DECREED	NAME OF STREAM	Date App. Date Priority	Miner's Inches	In Use	NAME OF DITCH (Water Delivered By)	No.	R/F	Present Irr. Acres	Irrigable Acres
A-749	A. J. Premo	Waste Water of Rushwater Canal	8-21-97	500	No					
See Co.		Clarks Fork River		*		Mutual Ditch	2	R	98	
See Co.		" " "		**		Bridger Ditch	2	R	33	

NOTE: R—Denotes Regular Irrigation. F—Flood Irrigation.

Adequate Supply: Yes No Explain

Remarks

* 70 Shares Mutual Ditch.
** 37 Shares Bridger Ditch.

River Basin

Also in: Plat No. Twp. Rge	Plat No. Twp. Rge	Plat No. Twp. Rge
Plat No. Twp. Rge	Plat No. Twp. Rge	Plat No. Twp. Rge

Information From:

Adam Helzer

6	5	4	8	2	1
7	8	9	10	11	12
18	17	16	15	14	13
19	20	21	22	23	24
30	29	28	27	26	25
31	32	33	34	35	36

Land Ownership

F-1-A

County Carbon

Farm Checked: Date 6-11-65

By Pete

STATE OF MONTANA
WATER CONSERVATION BOARD
Water Resources Survey

T 6S. R 23E Plat No. 29

Photo No. 1CC-44

Legal Land Owner Henry Helzer Address Bridger, Montana

Operator Same Address

Water is delivered by:— 1. Private System; 2. Ditch Company; 3. State Project; 4. Federal Project; 5. Irrigation District

App. No. Decree No.	NAME OF APPROPRIATOR TO WHOM DECREED	NAME OF STREAM	Date App. Date Priority	Miner's Inches	In Use	NAME OF DITCH (Water Delivered By)	No.	R/F	Present Irr. Acres	Irrigable Acres
See Co.		Clarks Fork River		*	Yes	Sand Creek Canal	2	R	1	

NOTE: R—Denotes Regular Irrigation. F—Flood Irrigation.

Adequate Supply: Yes No Explain

Remarks For Yard.

* .1 Share Sand Creek Canal.

River Basin

Also in: Plat No. Twp. Rge	Plat No. Twp. Rge	Plat No. Twp. Rge
Plat No. Twp. Rge	Plat No. Twp. Rge	Plat No. Twp. Rge

Information From:

Geo. Delmonica, Ditch Rider

F-1-A

County Carbon

Farm Checked: Date 6-16-65

By Pete

STATE OF MONTANA

WATER CONSERVATION BOARD

Water Resources Survey

T.6S R.23E Plat No. 29

Photo No. 3CC-243

Legal Land Owner E. C. Hilkerbaumer Address

Operator Ralph Peters Address Bridger, Montana

Water is delivered by:— 1. Private System; 2. Ditch Company; 3. State Project; 4. Federal Project; 5. Irrigation District

App. No. Decree No.	NAME OF APPROPRIATOR TO WHOM DECREED	NAME OF STREAM	Date App. Date Priority	Miner's Inches	In Use	NAME OF DITCH (Water Delivered By)	No.	R/F	Present Irr. Acres	Irrigable Acres
See Co.		Clarks Fork River		*	Yes	Fromberg Canal	2	R	91	
				**						

NOTE: R—Denotes Regular Irrigation. F—Flood Irrigation.

Adequate Supply: Yes No Explain

Remarks

* 16.4 Shares Sand Creek Canal.

** 16.4 Shares Fromberg Canal.

River Basin

Also in: Plat No. Twp. Rge.	Plat No. Twp. Rge.	Plat No. Twp. Rge.
Plat No. Twp. Rge.	Plat No. Twp. Rge.	Plat No. Twp. Rge.

Information From:

Ralph Peters

6	5	4	3	2	1
7	8	9	10	11	12
18	17	16	15	14	13
19	20	21	22	23	24
30	29	28	27	26	25
31	32	33	34	35	36

Land Ownership

F-1-A

County Carbon

STATE OF MONTANA
WATER CONSERVATION BOARD
Water Resources Survey

T. 6S R. 23E Plat No. 29

Farm Checked: Date 5-19-65

Photo No. 1CC-42

By Pete

Legal Land Owner David & Jean Hodges Address Bridger, Montana

Operator Same Address

Water is delivered by:— 1. Private System; 2. Ditch Company; 3. State Project; 4. Federal Project; 5. Irrigation District

App. No. Decree No.	NAME OF APPROPRIATOR TO WHOM DECREED	NAME OF STREAM	Date App. Date Priority	Miner's Inches	In Use	NAME OF DITCH (Water Delivered By)	No.	R/F	Present Irr. Acres	Irrigable Acres
See Co.		Clarks Fork River		*	Yes	Bridger Canal	2	R	92	

NOTE: R—Denotes Regular Irrigation. F—Flood Irrigation.

Adequate Supply: Yes No Explain

Remarks

* 120 Shares Bridger Canal.

Thormalen

River Basin

Also in: Plat No. Twp. Rge.	Plat No Twp. Rge.	Plat No. Twp. Rge.
Plat No. Twp. Rge.	Plat No. Twp. Rge.	Plat No. Twp. Rge.

Information From:

David Hodges

6	5	4	3	2	1
7	8	9	10	11	12
18	17	16	15	14	13
19	20	21	22	23	24
30	29	28	27	26	25
31	32	33	34	35	36

Land Ownership

F-1-A

County Carbon

STATE OF MONTANA
WATER CONSERVATION BOARD
Water Resources Survey

T 6S R 23E Plat No. 29

Farm Checked: Date 5-26-65

Photo No. 1CC-42

By Pete

Legal Land Owner Howard Hodges Address Bridger, Montana

Operator Same Address

Water is delivered by:— 1. Private System; 2. Ditch Company; 3. State Project; 4. Federal Project; 5. Irrigation District

App. No. Decree No.	NAME OF APPROPRIATOR TO WHOM DECREED	NAME OF STREAM	Date App. Date Priority	Miner's Inches	In Use	NAME OF DITCH (Water Delivered By)	No.	R/F	Present Irr. Acres	Irrigable Acres
A-172	Thos G. Primo, et al	Clarks Fork River	7-3-95	640	2					
See Co.		Clarks Fork River		*	Yes	Sand Creek Canal	2	R	37	

NOTE: R—Denotes Regular Irrigation. F—Flood Irrigation.

Adequate Supply: Yes No Explain

Remarks

* 11 Shares Sand Creek Canal.

Gerold (Koch)? Sec. Sand Creek Ditch.

River Basin

Also in: Plat No. Twp. Rge	Plat No. Twp. Rge	Plat No. Twp. Rge
Plat No. Twp. Rge	Plat No. Twp. Rge	Plat No. Twp. Rge

Information From:
Howard Hodges

6	5	4	3	2	1
7	8	9	10	11	12
18	17	16	15	14	13
19	20	21	22	23	24
30	29	28	27	26	25
31	32	172 33	34	35	36

Land Ownership

F-1-A

County Carbon

Farm Checked: Date 6-9-65

By Pete

STATE OF MONTANA
WATER CONSERVATION BOARD
Water Resources Survey

T. 6S R. 23E Plat No. 29

Photo No. 1CC-44

Legal Land Owner Paul Hoffman Address

Operator Chuck Stobey, Buying Address Bridger, Montana

Water is delivered by:— 1. Private System; 2. Ditch Company; 3. State Project; 4. Federal Project; 5. Irrigation District

App. No. Decree No.	NAME OF APPROPRIATOR TO WHOM DECREED	NAME OF STREAM	Date App. Date Priority	Miner's Inches	In Use	NAME OF DITCH (Water Delivered By)	No.	R/F	Present Irr. Acres	Irrigable Acres
See Co.		Clarks Fork River		* **	Yes	Lynne Ditch	2	R	1	

NOTE: R—Denotes Regular Irrigation. F—Flood Irrigation.

Adequate Supply: Yes No Explain

Remarks For Garden & Yard

* 2 Shares Sand Creek Canal
** 1 Share Lynne Ditch

River Basin

Also in: Plat No. Twp. Rge.	Plat No. Twp. Rge.	Plat No. Twp. Rge.
Plat No. Twp. Rge.	Plat No. Twp. Rge.	Plat No. Twp. Rge.

Information From:

Ralph Johnson

F-1-A

County Carbon

Farm Checked: Date 6-8-65

By Pete

STATE OF MONTANA
WATER CONSERVATION BOARD
Water Resources Survey

T. 6S R. 23E Plat No. 29

Photo No. 1CC-44

Legal Land Owner John & Bertha Hunter Address Bridger, Montana

Operator Same Address

Water is delivered by:— 1. Private System; 2. Ditch Company; 3. State Project; 4. Federal Project; 5. Irrigation District

App. No. Decree No.	NAME OF APPROPRIATOR TO WHOM DECREED	NAME OF STREAM	Date App. Date Priority	Miner's Inches	In Use	NAME OF DITCH (Water Delivered By)	No.	R/F	Present Irr. Acres	Irrigable Acres
See Co.		Clarks Fork River		* **	Yes	Lynne Ditch	2	R	1	

NOTE: R—Denotes Regular Irrigation. F—Flood Irrigation.

Adequate Supply: Yes No Explain

Remarks For Yard & Garden.

* .2 Shares Sand Creek Canal.
** 1 Share Lynne Ditch.

River Basin

Also in: Plat No. Twp. Rge.	Plat No. Twp. Rge.	Plat No. Twp. Rge.
Plat No. Twp. Rge.	Plat No. Twp. Rge.	Plat No. Twp. Rge.

Information From:
John Hunter

F-1-A

County Carbon

STATE OF MONTANA
WATER CONSERVATION BOARD
Water Resources Survey

T. 6S R. 23E Plat No. 29

Farm Checked: Date 6-9-65

Photo No. 1CC-44

By Pete

Legal Land Owner Ralph Johnson Address Bridger, Montana

Operator John Parker, Renting Address Bridger, Montana

Water is delivered by:— 1. Private System; 2. Ditch Company; 3. State Project; 4. Federal Project; 5. Irrigation District

App. No. Decree No.	NAME OF APPROPRIATOR TO WHOM DECREED	NAME OF STREAM	Date App. Date Priority	Miner's Inches	In Use	NAME OF DITCH (Water Delivered By)	No.	R/F	Present Irr. Acres	Irrigable Acres
See Co.		Clarks Fork River		*	No	Sand Creek Canal	2	R		

NOTE: R—Denotes Regular Irrigation. F—Flood Irrigation.

Adequate Supply: Yes ..... No ..... Explain .....

Remarks .....

* .2 Shares Sand Creek Canal.

..... River Basin

Also in: Plat No.	Twp.	Rge.	Plat No.	Twp.	Rge.	Plat No.	Twp.	Rge.
Plat No.	Twp.	Rge.	Plat No.	Twp.	Rge.	Plat No.	Twp.	Rge.

Information From:

Ralph Johnson

F-1-A

County Carbon

Farm Checked: Date 6-9-65

By Pete

STATE OF MONTANA
WATER CONSERVATION BOARD
Water Resources Survey

T 6S R 23E Plat No. 29

Photo No. 1CC-44 & 3CC-241

Legal Land Owner Ralph Johnson, et ux Address Bridger, Montana

Operator John Frederickson, Buying Address

Water is delivered by:— 1. Private System; 2. Ditch Company; 3. State Project; 4. Federal Project; 5. Irrigation District

App. No. Decree No.	NAME OF APPROPRIATOR TO WHOM DECREED	NAME OF STREAM	Date App. Date Priority	Miner's Inches	In Use	NAME OF DITCH (Water Delivered By)	No.	R/F	Present Irr. Acres	Irrigable Acres
See Co.		Clarks Fork River		*	Yes	Pump & Sand Cr. Canal	2	R	115	

NOTE: R—Denotes Regular Irrigation. F—Flood Irrigation.

Adequate Supply: Yes No Explain

Remarks

* 22 Shares Sand Creek Canal.

20 Shares B. Stock
2 Shares A. Stock

River Basin

Also in. Plat No. Twp. Rge.	Plat No. Twp. Rge.	Plat No. Twp. Rge.
Plat No. Twp. Rge.	Plat No. Twp. Rge.	Plat No. Twp. Rge.

Information From:

Ralph Parker

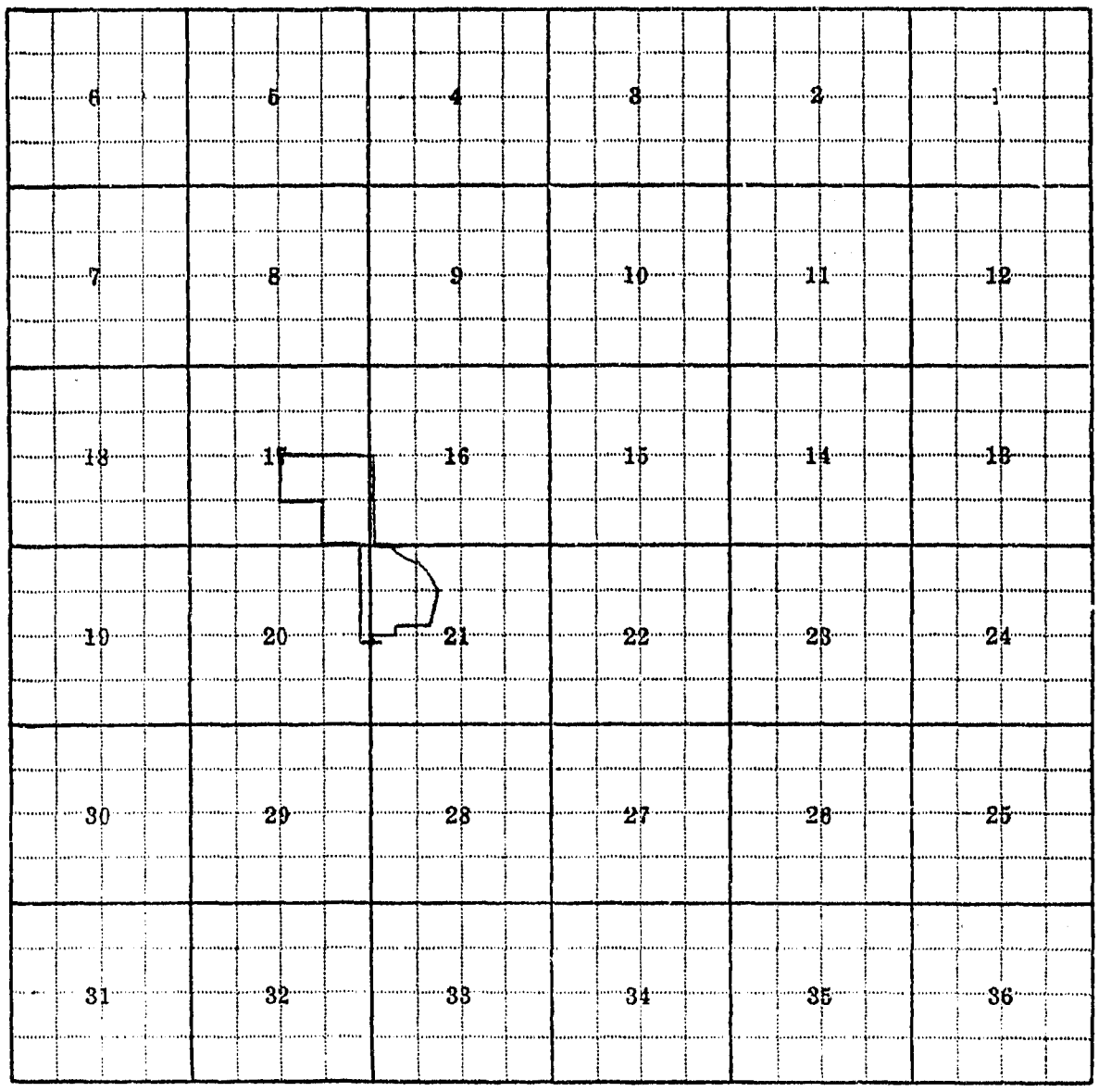

Land Ownership.....

.....

.....

F-1-A

County Carbon

STATE OF MONTANA
WATER CONSERVATION BOARD
Water Resources Survey

T 6S R 23E Plat No. 29

Farm Checked: Date 6-9-65

Photo No. 1CC-44

By Pete

Legal Land Owner Ralph & Marjorie Johnson Address Bridger, Montana

Operator Same Address

Water is delivered by:— 1. Private System; 2. Ditch Company; 3. State Project; 4. Federal Project; 5. Irrigation District

App. No. Decree No.	NAME OF APPROPRIATOR TO WHOM DECREED	NAME OF STREAM	Date App. Date Priority	Miner's Inches	In Use	NAME OF DITCH (Water Delivered By)	No.	R/F	Present Irr. Acres	Irrigable Acres
See Co.		Clarks Fork River		*	Yes	Lynne Ditch	2	R	3	
				**						

NOTE: R—Denotes Regular Irrigation. F—Flood Irrigation.

Adequate Supply: Yes No Explain

Remarks

* 1. Share Sand Creek Canal Class B. Stock
** 5 Shares Lynne Ditch.

River Basin

Also in: Plat No. Twp. Rge.	Plat No. Twp. Rge.	Plat No. Twp. Rge.
Plat No. Twp. Rge.	Plat No. Twp. Rge.	Plat No. Twp. Rge.

Information From:
Ralph Johnson

6	5	4	3	2	1
7	8	9	10	11	12
18	17	16	15	14	13
19	20	21	22	23	24
30	29	28	27	26	25
31	32	33	34	35	36

Land Ownership

F-1-A

County Carbon

STATE OF MONTANA
WATER CONSERVATION BOARD
Water Resources Survey

T 6S R 23E Plat No. 29

Farm Checked: Date 6-9-65

Photo No. 1CC-44

By Pete

Legal Land Owner Nola Jones Address Bridger, Montana

Operator Bert Schwend Address Bridger, Montana

Water is delivered by:— 1. Private System; 2. Ditch Company; 3. State Project; 4. Federal Project; 5. Irrigation District

App. No. Decree No.	NAME OF APPROPRIATOR TO WHOM DECREED	NAME OF STREAM	Date App. Date Priority	Miner's Inches	In Use	NAME OF DITCH (Water Delivered By)	No.	R/F	Present Irr. Acres	Irrigable Acres
See Co.		Clarks Fork River		*	Yes	Lynne Ditch	2	R	78	
				**						
				***	Yes	Lincoln Ditch	2	R	67	

NOTE: R—Denotes Regular Irrigation. F—Flood Irrigation.

Adequate Supply: Yes No Explain

Remarks

* 35 Shares Sand Creek Canal.
** 90 Shares Lynne Ditch.
*** 100 Shares Lincoln Ditch.

River Basin

Also in: Plat No. Twp. Rge.	Plat No. Twp. Rge.	Plat No. Twp. Rge.
Plat No. Twp. Rge.	Plat No. Twp. Rge.	Plat No. Twp. Rge.

Information From:
Mrs. Jones

6	5	4	3	2	1
7	8	9	10	11	12
18	17	16	15	14	13
19	20	21	22	23	24
30	29	28	27	26	25
31	32	33	34	35	36

Land Ownership.....

F-1-A

County Carbon

STATE OF MONTANA
WATER CONSERVATION BOARD
Water Resources Survey

T 6S R 23E Plat No. 29

Farm Checked: Date 6-9-65

Photo No. 1CC-44

By Pete

Legal Land Owner Mike & Sigrid Kapor Address California

Operator Chuck Stobey Address Bridger, Montana

Water is delivered by:— 1. Private System; 2. Ditch Company; 3. State Project; 4. Federal Project; 5. Irrigation District

App. No. Decree No.	NAME OF APPROPRIATOR TO WHOM DECREED	NAME OF STREAM	Date App. Date Priority	Miner's Inches	In Use	NAME OF DITCH (Water Delivered By)	No.	R/F	Present Irr. Acres	Irrigable Acres
See Co.		Clarks Fork River		*	Yes	Lynne Ditch	2	R	3	
				**						

NOTE: R—Denotes Regular Irrigation. F—Flood Irrigation.

Adequate Supply: Yes ..... No ..... Explain .....

Remarks .....

* 2.2 Shares Sand Creek Canal.

** 8 Shares Lynne Ditch.

..... River Basin .....

Also in: Plat No.	Twp.	Rge.	Plat No.	Twp.	Rge.	Plat No.	Twp.	Rge.
Plat No.	Twp.	Rge.	Plat No.	Twp.	Rge.	Plat No.	Twp.	Rge.

Information From:

Ralph Johnson

6	5	4	3	2	1
7	8	9	10	11	12
18	17	16	15	14	13
19	20	21	22	23	24
30	29	28	27	26	25
31	32	33	34	35	36

Land Ownership .....

F-1-A

County Carbon

Farm Checked: Date 6-15-65

By Pete

STATE OF MONTANA
WATER CONSERVATION BOARD
Water Resources Survey

T 6S R 23E Plat No. 29

Photo No. 1CC-46

Legal Land Owner Martha Kebschull Address Bridger, Montana

Operator Same Address

Water is delivered by:— 1. Private System; 2. Ditch Company; 3. State Project; 4. Federal Project; 5. Irrigation District

App. No. Decree No.	NAME OF APPROPRIATOR TO WHOM DECREED	NAME OF STREAM	Date App. Date Priority	Miner's Inches	In Use	NAME OF DITCH (Water Delivered By)	No.	R/F	Present Irr. Acres	Irrigable Acres
See Co.		Clarks Fork River		*	Yes	Sand Creek Canal	2	R	126	

NOTE: R—Denotes Regular Irrigation. F—Flood Irrigation.

Adequate Supply: Yes No Explain

Remarks

* 24.4 Shares Sand Creek Canal.
~~5~~
~~102.0~~

River Basin

Also in: Plat No. Twp. Rge.	Plat No. Twp. Rge.	Plat No. Twp. Rge.
Plat No. Twp. Rge.	Plat No. Twp. Rge.	Plat No. Twp. Rge.

Information From:

Mr. Kebschull

6	5	4	3	2	1
7	8	9	10	11	12
18	17	16	15	14	13
19	20	21	22	23	24
30	29	28	27	26	25
31	32	33	34	35	36

Land Ownership.....

F-1-A

County Carbon

STATE OF MONTANA
WATER CONSERVATION BOARD
Water Resources Survey

T. 6S R. 23E Plat No. 29

Farm Checked: Date 5-27-65

Photo No. 1CC-46

By Pete

Legal Land Owner Agnes Kenczka Address Roundup, Montana

Operator B. H. Berry Address Bridger, Montana

Water is delivered by:— 1. Private System; 2. Ditch Company; 3. State Project; 4. Federal Project; 5. Irrigation District

App. No. Decree No.	NAME OF APPROPRIATOR TO WHOM DECREED	NAME OF STREAM	Date App. Date Priority	Miner's Inches	In Use	NAME OF DITCH (Water Delivered By)	No.	R/F	Present Irr. Acres	Irrigable Acres
A-141	Clark, Pomroy	Clarks Fork River	4-12-11	50	No Part					
See Co.		" " "		*	Yes	Orchard Canal	2	R	57	

NOTE: R—Denotes Regular Irrigation; F—Fixed Irrigation.

Adequate Supply: Yes ..... No ..... Explain .....

Remarks

* 34 Shares Orchard Canal.

River Basin

Also in: Plat No. Twp. Rge.	Plat No. Twp. -Rge.	Plat No. Twp. Rge.
Plat No. Twp. Rge.	Plat No. Twp. Rge.	Plat No. Twp. Rge.

Information From:

B. H. Berry

6	5	4	3	2	1
7	8	9	10	11	12
18	17	16	15	14	13
19	20	21	22	23	24
30	29	28	27	26	25
31	32	33	34	35	36

Land Ownership

F-1-A

County Carbon

Farm Checked: Date 6-14-65

By Pete

STATE OF MONTANA
WATER CONSERVATION BOARD
Water Resources Survey

T 6S R 23E Plat No. 29

Photo No. 1CC-44 & 3CC-241, 3CC-243

Legal Land Owner Alex Laber, Jr. Address Bridger, Montana

Operator Same Address

Water is delivered by:— 1. Private System; 2. Ditch Company; 3. State Project; 4. Federal Project; 5. Irrigation District

App. No. Decree No.	NAME OF APPROPRIATOR TO WHOM DECREED	NAME OF STREAM	Date App. Date Priority	Miner's Inches	In Use	NAME OF DITCH (Water Delivered By)	No.	R/F	Present Irr. Acres	Irrigable Acres
See Co.		Clarks Fork River		*	Yes	Sand Cr. Canal & Pump	2	R	250	
						60%				
						40%				

NOTE: R—Denotes Regular Irrigation. F—Flood Irrigation.

Adequate Supply: Yes ..... No ..... Explain .....

Remarks

* 38.2 Shares Sand Creek Canal.

191.0 "

River Basin

Also in: Plat No. ..... Twp. ..... Rge.	Plat No. ..... Twp. ..... Rge.	Plat No. ..... Twp. ..... Rge. .....
Plat No. ..... Twp. ..... Rge.	Plat No. ..... Twp. ..... Rge.	Plat No. ..... Twp. ..... Rge. .....

Information From:

Alex Laber

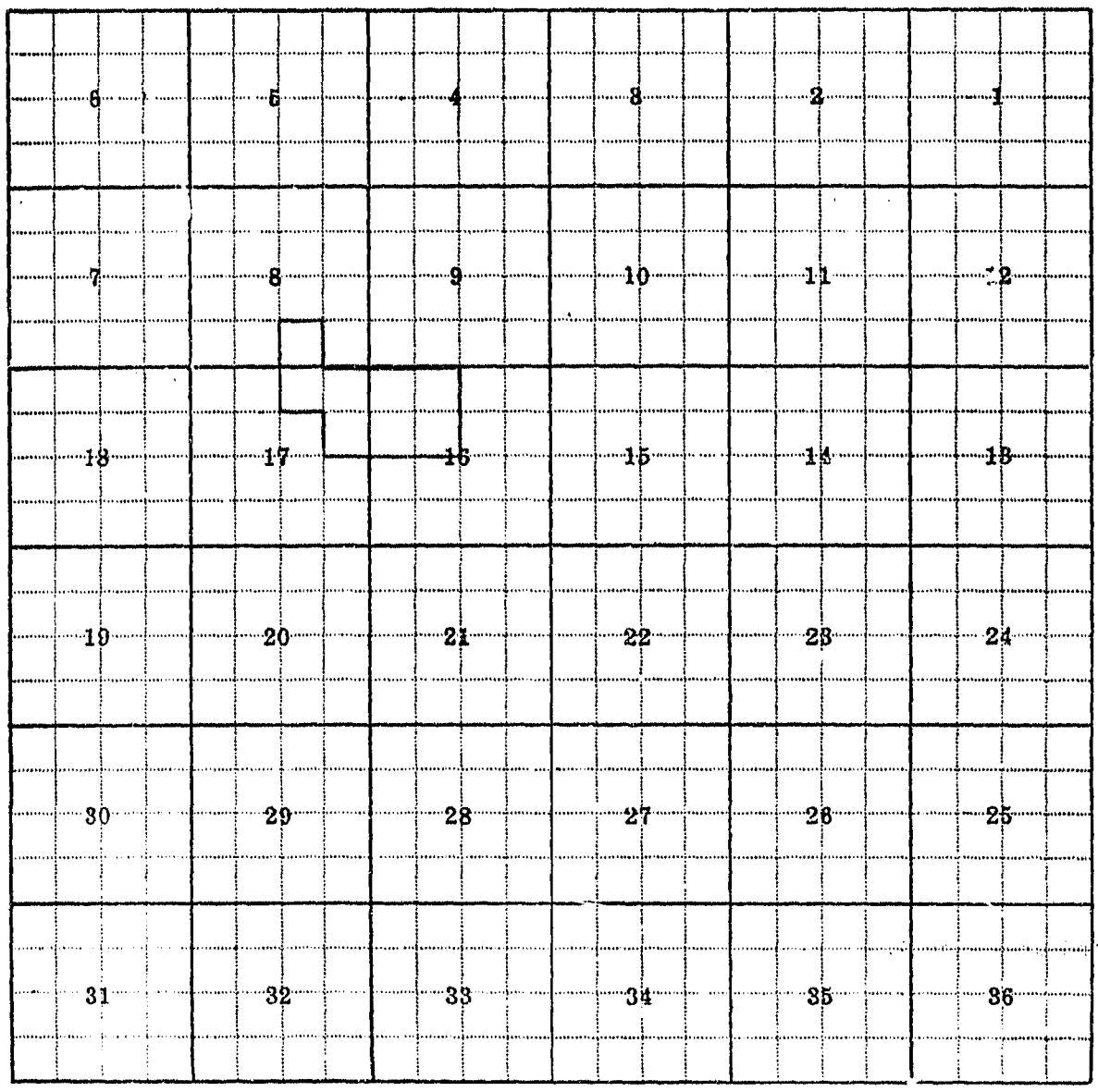

Land Ownership

F-1-A

County Carbon

Farm Checked: Date 5-21-65

By Pete

STATE OF MONTANA
WATER CONSERVATION BOARD
Water Resources Survey

T. 6S R. 23E Plat No. 29

Photo No. 1CC-44

Legal Land Owner R. F. La France, et ux Address Bridger, Montana

Operator Same Address

Water is delivered by:— 1. Private System; 2. Ditch Company; 3. State Project; 4. Federal Project; 5. Irrigation Dis

App. No. Decree No.	NAME OF APPROPRIATOR TO WHOM DECREED	NAME OF STREAM	Date App. Date Priority	Miner's Inches	In Use	NAME OF DITCH (Water Delivered By)	No.	R/F	Present Irr. Acres	Irrigable Acres
See Co.		Clarks Fork River		*	Yes	Bridger Ext. Canal	2	R	17	

NOTE: R—Denotes Regular Irrigation. F—Flood Irrigation.

Adequate Supply: Yes ... No ... Explain

Remarks

* 18 Shares Bridger Canal.

River Basin

Also in: Plat No. Twp. Rge.	Plat No. Twp. Rge.	Plat No. Twp. Rge.
Plat No. Twp. Rge.	Plat No. Twp. Rge.	Plat No. Twp. Rge.

Information From:

R. F. La France

6	5	4	3	2	1
7	8	9	10	11	12
18	17	16	15	14	13
19	20	21	22	23	24
30	29	28	27	26	25
31	32	33	34	35	36

Land Ownership

F-1-A

County Carbon

Farm Checked: Date 6-8-65

By Pete

STATE OF MONTANA
WATER CONSERVATION BOARD
Water Resources Survey

T 6S R 23E Plat No. 29

Photo No. 1CC-44

Legal Land Owner Archie & Mary La Furge Address Glendive, Montana

Operator Alex Kaiser, Renting Address Bridger, Montana

Water is delivered by:— 1. Private System; 2. Ditch Company; 3. State Project; 4. Federal Project; 5. Irrigation District

App. No. Decree No.	NAME OF APPROPRIATOR TO WHOM DECREED	NAME OF STREAM	Date App. Date Priority	Miner's Inches	In Use	NAME OF DITCH (Water Delivered By)	No.	R/F	Present Irr. Acres	Irrigable Acres
Set Co.		Clarks Fork River		*	Yes	Lynne Ditch	2	R	1	
				**						

NOTE: R—Denotes Regular Irrigation. F—Flood Irrigation.

Adequate Supply: Yes ..... No ..... Explain .....

Remarks For Yard & Garden.

* 2 Shares Sand Creek Canal.

** 1 Share Lynne Ditch.

River Basin

Also in Plat No.	Twp.	Rge.	Plat No.	Twp.	Rge.	Plat No.	Twp.	Rge.
Plat No.	Twp.	Rge.	Plat No.	Twp.	Rge.	Plat No.	Twp.	Rge.

Information From:

Mrs. Kaiser

F-1-A

County Carbon

Farm Checked: Date 6-16-65

By Pete

STATE OF MONTANA
WATER CONSERVATION BOARD
Water Resources Survey

T. 6S R. 23E Plat No. 29

Photo No. 3CC: 241 & 243

Legal Land Owner Ronald & Andy Langstaff Address

Operator Geo & Andy Langstaff Address Bridger, Montana

Water is delivered by:— 1. Private System; 2. Ditch Company; 3. State Project; 4. Federal Project; 5. Irrigation District

App. No. Decree No.	NAME OF APPROPRIATOR TO WHOM DECREED	NAME OF STREAM	Date App. Date Priority	Miner's Inches	In Use	NAME OF DITCH (Water Delivered By)	No.	R/F	Present Irr. Acres	Irrigable Acres
A-788	Paul Hoffman	Sand Creek	6-6-11	9600	No					

NOTE: R—Denotes Regular Irrigation. F—Flood Irrigation.

Adequate Supply: Yes No Explain

Remarks

River Basin

Also in: Plat No. Twp. Rge.	Plat No. Twp. Rge.	Plat No. Twp. Rge.
Plat No. Twp. Rge.	Plat No. Twp. Rge.	Plat No. Twp. Rge.

Information From:

Geo. Langstaff

6	5	4	3	2	1
7	8	9	10	11	12
18	17	16	15	14	13
19	20	21	22	23	24
30	29	28	27	26	25
31	32	33	34	35	36

Land Ownership

F-1-A

County Carbon

Farm Checked: Date 6-8-65

By Pete

STATE OF MONTANA
WATER CONSERVATION BOARD
Water Resources Survey

T 6S R 23E Plat No. 29

Photo No. 1CC-44

Legal Land Owner Malvina Larson Address

Operator % Walter & Kathleen Larson Address Bridger, Montana

Water is delivered by:— 1. Private System; 2. Ditch Company; 3. State Project; 4. Federal Project; 5. Irrigation District

App. No. Decree No.	NAME OF APPROPRIATOR TO WHOM DECREED	NAME OF STREAM	Date App. Date Priority	Miner's Inches	In Use	NAME OF DITCH (Water Delivered By)	No.	R/F	Present Irr. Acres	Irrigable Acres
See Co.		Clarks Fork River		* **	No	Lynne Ditch	2	R	--	2

NOTE: R—Denotes Regular Irrigation. F—Flood Irrigation.

Adequate Supply: Yes ..... No ..... Explain .....

Remarks .....

** 1 Share Lynne Ditch.

* 4 Shares Sand Creek Canal.

River Basin .....

Also in: Plat No. Twp. Rge.	Plat No. Twp. Rge.	Plat No. Twp. Rge.
Plat No. Twp. Rge.	Plat No. Twp. Rge.	Plat No. Twp. Rge.

Information From:

Mrs. Larson

6	5	4	3	2	1
7	8	9	10	11	12
18	17	16	15	14	13
19	20	21	22	23	24
30	29	28	27	26	25
31	32	33	34	35	36

Land Ownership

F-1-A

County Carbon

Farm Checked: Date 5-20-65

By Pete

STATE OF MONTANA
WATER CONSERVATION BOARD
Water Resources Survey

T. 6S R 23E Plat No. 29

Photo No. 1CC-23, 25, & 42

Legal Land Owner Sol Lehman, et ux Address Bridger, Montana

Operator Same Address

Water is delivered by:— 1. Private System; 2. Ditch Company; 3. State Project; 4. Federal Project; 5. Irrigation District

App. No. Decree No.	NAME OF APPROPRIATOR TO WHOM DECREED	NAME OF STREAM	Date App. Date Priority	Miner's Inches	In Use	NAME OF DITCH (Water Delivered By)	No.	R/F	Present Irr. Acres	Irrigable Acres
See Co.		Clarks Fork River		*	Yes	Bridger Ext. Canal	2	R	103	

NOTE: R—Denotes Regular Irrigation. F—Flood Irrigation.

Adequate Supply: Yes ..... No ..... Explain .....

Remarks

* 129 Shares Bridger Canal.

River Basin

Also in: Plat No. Twp. Rge.	Plat No. Twp. Rge.	Plat No. Twp. Rge.
Plat No. Twp. Rge.	Plat No. Twp. Rge.	Plat No. Twp. Rge.

Information From:

Mrs. Lehman

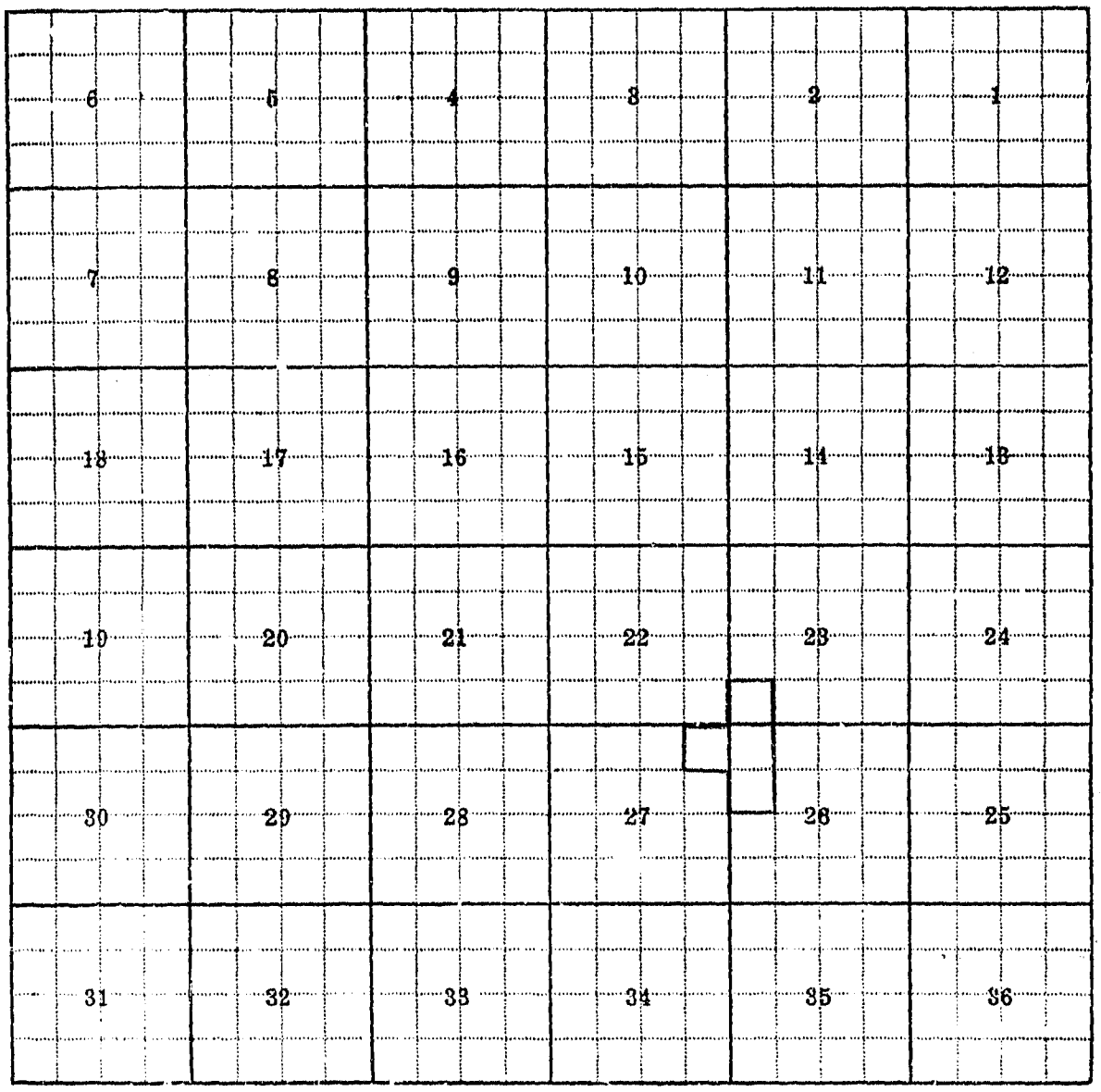

Land Ownership .....

F-1-A

County Carbon

STATE OF MONTANA
WATER CONSERVATION BOARD
Water Resources Survey

T 6S R 23E Plat No. 29

Farm Checked: Date 6-3-65

Photo No. 1CC-42

By Pete

Legal Land Owner Wm Lehman, et ux Address Bridger, Montana

Operator Dean Lehman Address

Water is delivered by:— 1. Private System; 2. Ditch Company; 3. State Project; 4. Federal Project; 5. Irrigation District

App. No. Decree No.	NAME OF APPROPRIATOR TO WHOM DECREED	NAME OF STREAM	Date App. Date Priority	Miner's Inches	In Use	NAME OF DITCH (Water Delivered By)	No.	R/F	Present Irr. Acres	Irrigable Acres
A-172	Thos. G. Primo, et al	Clarks Fork River	3-7-95	640	?					
See Co.		" " "		*	Yes	Sand Creek Canal	2	R	122	

NOTE: R—Denotes Regular Irrigation. F—Flood Irrigation.

Adequate Supply: Yes ..... No ..... Explain .....

Remarks .....

* 19.4 Shares Sand Creek Canal.

..... River Basin .....

Also in: Plat No. ..... Twp. ..... Rge.	Plat No. ..... Twp. ..... Rge.	Plat No. ..... Twp. ..... Rge. .....
Plat No. ..... Twp. ..... Rge.	Plat No. ..... Twp. ..... Rge.	Plat No. ..... Twp. ..... Rge. .....

Information From:

Dean Lehman

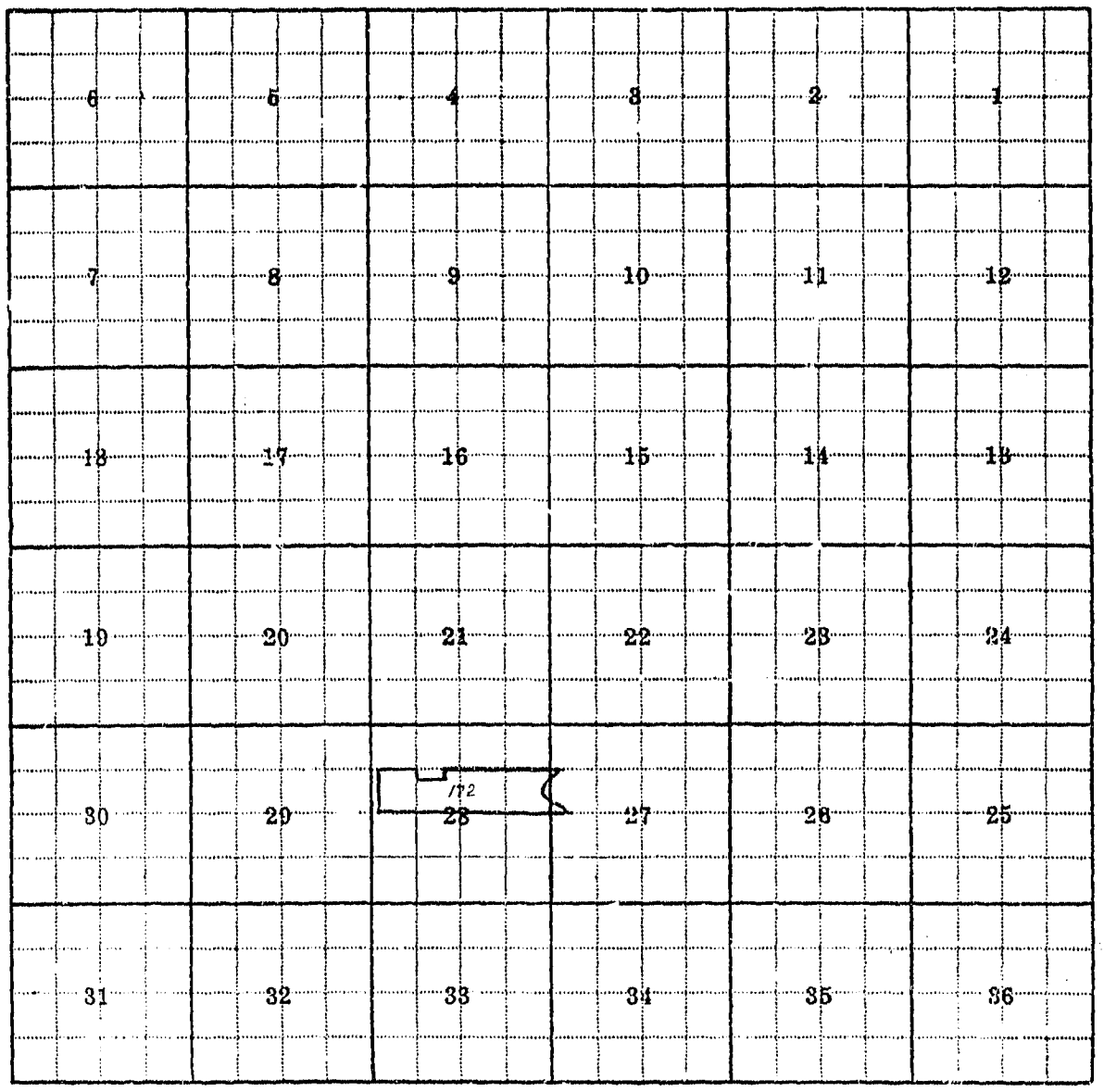

Land Ownership

F-1-A

County Carbon

Farm Checked: Date 6-8-65

By Pete

STATE OF MONTANA
WATER CONSERVATION BOARD
Water Resources Survey

T 6S R 23E Plat No. 29

Photo No. 1CC-44

Legal Land Owner Alton & Cora Lollar Address Bridger, Montana

Operator Same Address

Water is delivered by:— 1. Private System; 2. Ditch Company; 3. State Project; 4. Federal Project; 5. Irrigation District

App. No. Decree No.	NAME OF APPROPRIATOR TO WHOM DECREED	NAME OF STREAM	Date App. Date Priority	Miner's Inches	In Use	NAME OF DITCH (Water Delivered By)	No.	R/F	Present Irr. Acres	Irrigable Acres
Sue Co.		Clarks Fork River		*	Yes	Lynne Ditch	2	R	1	
				**						

NOTE: R—Denotes Regular Irrigation. F—Flood Irrigation.

Adequate Supply: Yes No Explain

Remarks For Yard & Garden.

* 2 Shares Sand Creek Canal.
** 1 Share Lynne Ditch.

River Basin

Also in: Plat No. Twp. Rge.	Plat No. Twp. Rge.	Plat No. Twp. Rge.
Plat No. Twp. Rge.	Plat No. Twp. Rge.	Plat No. Twp. Rge.

Information From:

Miss Lollar

F-1-A

County Carbon

STATE OF MONTANA
WATER CONSERVATION BOARD
Water Resources Survey

T. 6S R. 23E Plat No. 29

Farm Checked: Date 6-11-65

Photo No. 1CC-44

By Pete

Legal Land Owner Helen Loveland Address Bridger, Montana

Operator Chuck Stobey Address Bridger, Montana

Water is delivered by:— 1. Private System; 2. Ditch Company; 3. State Project; 4. Federal Project; 5. Irrigation District

App. No. Decree No.	NAME OF APPROPRIATOR TO WHOM DECREED	NAME OF STREAM	Date App. Date Priority	Miner's Inches	In Use	NAME OF DITCH (Water Delivered By)	No.	R/F	Present Irr. Acres	Irrigable Acres
See Co.		Clarks Fork River		*	Yes	Sand Creek Canal	2	R	5	

NOTE: R—Denotes Regular Irrigation. F—Flood Irrigation.

Adequate Supply: Yes No Explain

Remarks

* .9 Sand Creek Canal.

River Basin

Also in: Plat No. Twp. Rge.	Plat No. Twp. Rge.	Plat No. Twp. Rge.
Plat No. Twp. Rge.	Plat No. Twp. Rge.	Plat No. Twp. Rge.

Information From:

Geo. Delmonica, Ditch Rider

6	5	4	3	2	1
7	8	9	10	11	12
18	17	16	15	14	13
19	20	21	22	23	24
30	29	28	27	26	25
31	32	33	34	35	36

Land Ownership

F-1-A

County Carbon

Farm Checked: Date 6-9-65

By Pete

STATE OF MONTANA
WATER CONSERVATION BOARD
Water Resources Survey

T. 6S R. 23E Plat No. 29

Photo No. 1CC-44

Legal Land Owner P. P. Loyning Address Bridger, Montana

Operator Same Address

Water is delivered by:— 1. Private System; 2. Ditch Company; 3. State Project; 4. Federal Project; 5. Irrigation District

App. No. Decree No.	NAME OF APPROPRIATOR TO WHOM DECREED	NAME OF STREAM	Date App. Date Priority	Miner's Inches	In Use	NAME OF DITCH (Water Delivered By)	No.	R/F	Present Irr. Acres	Irrigable Acres
See Co.		Clarks Fork River		*	Yes	Lynne Ditch	2	R	1	
				**						

NOTE: R--Denotes Regular Irrigation. F—Flood Irrigation.

Adequate Supply: Yes No Explain

Remarks For Yard & Garden.

* .1 Share Sand Creek Canal.
** 1 Share Lynne Ditch.

River Basin

Also in:								
Plat No.	Twp.	Rge.	Plat No.	Twp.	Rge	Plat No.	Twp.	Rge.
Plat No.	Twp.	Rge.	Plat No.	Twp.	Rge.	Plat No.	Twp.	Rge.

Information From:

B. P. Loyning

F-1-A

County Carbon

STATE OF MONTANA
WATER CONSERVATION BOARD
Water Resources Survey

T 6S R 23E Plat No. 29

Farm Checked: Date 6-9-65

Photo No. 1CC-44

By Pete

Legal Land Owner Elmer & Beulah Lucus Address Bridger, Montana

Operator Same Address

Water is delivered by:— 1. Private System; 2. Ditch Company; 3. State Project; 4. Federal Project; 5. Irrigation District

App. No. Decree No.	NAME OF APPROPRIATOR TO WHOM DECREED	NAME OF STREAM	Date App. Date Priority	Miner's Inches	In Use	NAME OF DITCH (Water Delivered By)	No.	R/F	Present Irr. Acres	Irrigable Acres
See Co.		Clarks Fork River		*	Yes	Sand Creek Canal	2	R	2	

NOTE: R—Denotes Regular Irrigation. F—Flood Irrigation.

Adequate Supply: Yes No Explain

Remarks For Yard & Garden.

* .2 Shares Sand Creek Canal.

River Basin

Also in: Plat No.	Twp.	Rge.	Plat No.	Twp.	Rge.	Plat No.	Twp.	Rge.
Plat No.	Twp.	Rge.	Plat No.	Twp.	Rge.	Plat No.	Twp.	Rge.

Information From:
Elmer Lucus

F-1-A

County Carbon

Farm Checked: Date 6-9-65

By Pete

STATE OF MONTANA
WATER CONSERVATION BOARD
Water Resources Survey

T. 6S R. 23E Plat No. 29

Photo No. 1CC-44

Legal Land Owner Frank & Mura Marshall Address Bridger, Montana

Operator Same Address

Water is delivered by:— 1. Private System; 2. Ditch Company; 3. State Project; 4. Federal Project; 5. Irrigation District

App. No. Decree No.	NAME OF APPROPRIATOR TO WHOM DECREED	NAME OF STREAM	Date App. Date Priority	Miner's Inches	In Use	NAME OF DITCH (Water Delivered By)	No.	R/F	Present Irr. Acres	Irrigable Acres
See Co.		Clarks Fork River		*	Yes	Lynne Ditch	2	R	1	
				**						

NOTE: R—Denotes Regular Irrigation. F—Flood Irrigation.

Adequate Supply: Yes No Explain

Remarks For Yard & Garden.

* .2 Shares Sand Creek Canal.
** 1 Shares Lynne Ditch.

River Basin

Also in: Plat No. Twp. Rge	Plat No. Twp. Rge	Plat No. Twp. Rge
Plat No. Twp. Rge	Plat No. Twp. Rge	Plat No. Twp. Rge

Information From:

Mrs. Marshall

F-1-A

County Carbon

STATE OF MONTANA
WATER CONSERVATION BOARD
Water Resources Survey

T. 6S R. 23E Plat No. 29

Farm Checked: Date 6-15-65

Photo No. 3CC-243

By Pete

Legal Land Owner Jos. Mc Clellen Address

Operator Emil Bogunovich, Buying, Art Beuchler Address Bridger, Montana

Water is delivered by:— 1. Private System; 2. Ditch Company; 3. State Project; 4. Federal Project; 5. Irrigation District

App. No. Decree No.	NAME OF APPROPRIATOR TO WHOM DECREED	NAME OF STREAM	Date App Date Priority	Miner's Inches	In Use	NAME OF DITCH (Water Delivered By)	No.	R/F	Present Irr. Acres	Irrigable Acres
A-324	Henry Shupak	Elbow Creek	9-27-13	125	No Part					
See Co.		Clarks Fork River		*	Yes	Fromberg Canal	2	R	43	
				**						

NOTE: R—Denotes Regular Irrigation. F—Flood Irrigation.

Adequate Supply: Yes No Explain

Remarks

* 20 Shares Sand Creek Canal.
** 20 Shares Fromberg Canal.

River Basin

Also in: Plat No. Twp. Rge	Plat No. Twp. Rge	Plat No. Twp. Rge
Plat No. Twp. Rge	Plat No. Twp. Rge	Plat No. Twp. Rge

Information From:

Art Beuchler

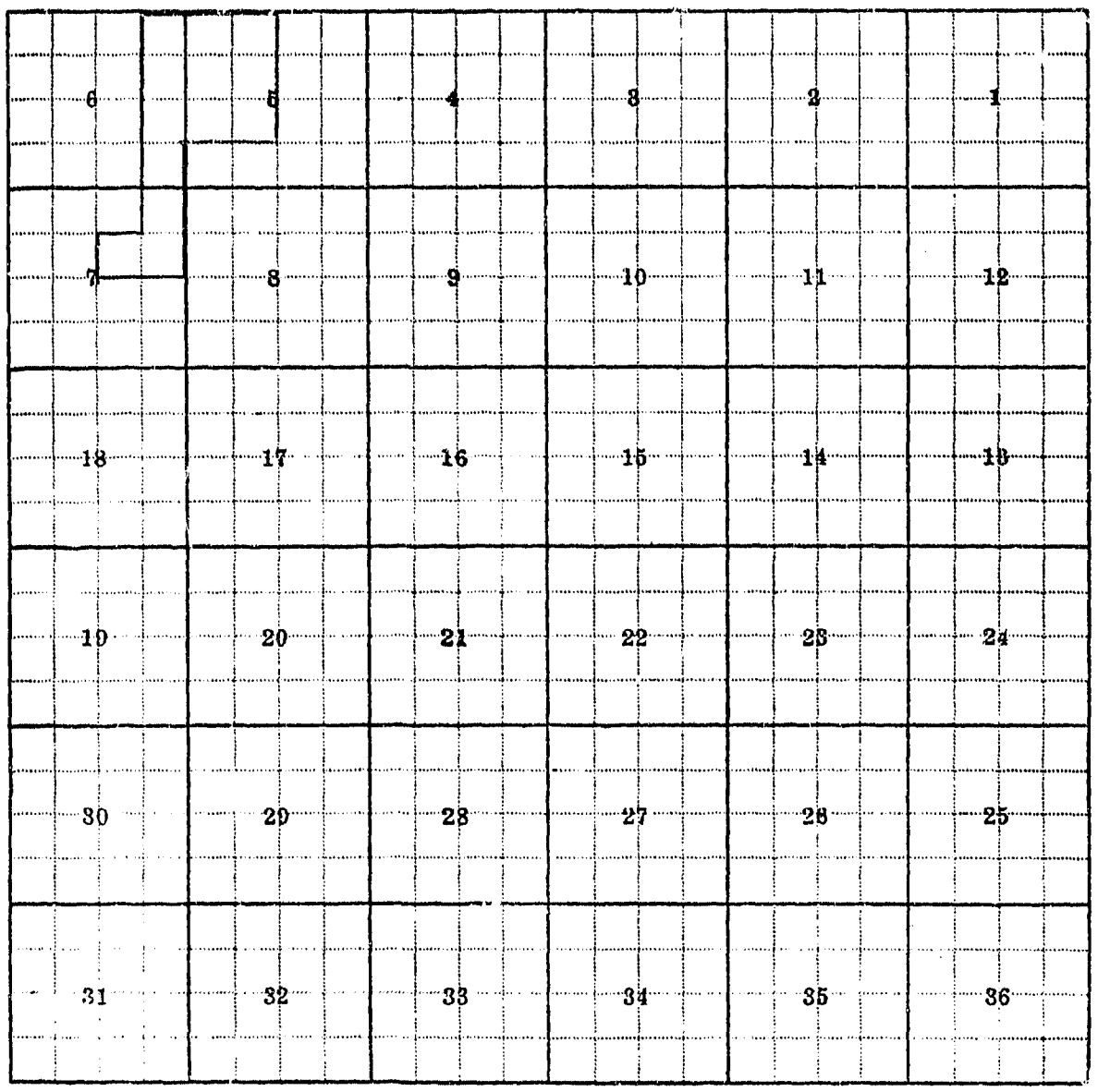

Land Ownership

F-1-A

County Carbon

Farm Checked: Date 5-26-65

By Pete

STATE OF MONTANA
WATER CONSERVATION BOARD
Water Resources Survey

T 6S R 23E Plat No. 29

Photo No. 1CC-42

Legal Land Owner Wm. Meinhardt Address Billings, Montana

Operator Howard Hodges Address Bridger, Montana

Water is delivered by:— 1. Private System; 2. Ditch Company; 3. State Project; 4. Federal Project; 5. Irrigation District

App. No. Decree No.	NAME OF APPROPRIATOR TO WHOM DECREED	NAME OF STREAM	Date App. Date Priority	Miner's Inches	In Use	NAME OF DITCH (Water Delivered By)	No.	R/F	Present Irr. Acres	Irrigable Acres
See Co.		Clarks Fork River		*	Yes	Sand Creek Canal	2	R	12	

NOTE: R—Denotes Regular Irrigation. F—Flood Irrigation.

Adequate Supply: Yes No Explain

Remarks

* 10 Shares Sand Creek Canal.

River Basin

Also in: Plat No. Twp. Rge	Plat No. Twp. Rge	Plat No. Twp. Rge
Plat No. Twp. Rge	Plat No. Twp. Rge	Plat No. Twp. Rge

Information From:

Howard Hodges

6	5	4	8	2	1
7	8	9	10	11	12
18	17	16	15	14	13
19	20	21	22	23	24
30	29	28	27	26	25
31	32	33	34	35	36

Land Ownership

F-1-A

County Carbon

Farm Checked: Date 6-4-65

By Pete

STATE OF MONTANA
WATER CONSERVATION BOARD
Water Resources Survey

T. 6S R. 23E Plat No. 29

Photo No. 1CC-44

Legal Land Owner Montana - Dakota Utilities Address

Operator Gerald Stief Address Bridger, Montana

Water is delivered by:— 1. Private System; 2. Ditch Company; 3. State Project; 4. Federal Project; 5. Irrigation District

App. No. Decree No.	NAME OF APPROPRIATOR TO WHOM DECREED	NAME OF STREAM	Date App. Date Priority	Miner's Inches	In Use	NAME OF DITCH (Water Delivered By)	No.	R/F	Present Irr. Acres	Irrigable Acres
See Co.		Clarks Fork River		*	Yes	Pipe Sand Creek Canal	2	R	1	

NOTE: R—Denotes Regular Irrigation. F—Flood Irrigation.

Adequate Supply: Yes No Explain

Remarks For Yard & Garden.

* .6 Shares Sand Creek Canal.

River Basin

Also in: Plat No. Twp. Rge.	Plat No. Twp. Rge.	Plat No. Twp. Rge.
Plat No. Twp. Rge.	Plat No. Twp. Rge.	Plat No. Twp. Rge.

Information From:

Gerald Stief

F-1-A

STATE OF MONTANA
WATER CONSERVATION BOARD
Water Resources Survey

County: Carbon

T. 6S R. 23E Plat No. 29

Photo No. 1CC-21

Farm Checked: Date 5-10-65

By: Pete

Legal Land Owner: O. J. Musegades, et ux — Address: Bridger, Montana

Operator: Same — Address:

Water is delivered by:— 1. Private System; 2. Ditch Company; 3. State Project; 4. Federal Project; 5. Irrigation District

App. No. Decree No.	NAME OF APPROPRIATOR TO WHOM DECREED	NAME OF STREAM	Date App. Date Priority	Miner's Inches	In Use	NAME OF DITCH (Water Delivered By)	No.	R/F	Present Irr. Acres	Irrigable Acres
D-48	F. W. Hine	Bluewater Creek	6-19-03	200	Yes Part	Orchard Ditch	2	R	147	
* D-38	Ed V. Moran	" "	7-4-95	128	Yes					
** D-32	Sam & Bertha Gebo	" "	7-14-94	225	Yes					

NOTE: R—Denotes Regular Irrigation. F—Flood Irrigation.

Adequate Supply: Yes ..... No ..... Explain .....

Remarks

2 1/5 Shares Orchard Ditch.

* D-38 45" This right of 128" to this place.

** D-32 62" This right of to this place.

River Basin

Also in: Plat No. ..... Twp. ..... Rge. ..... Plat No. ..... Twp. ..... Rge. ..... Plat No. ..... Twp. ..... Rge. ..... Plat No. ..... Twp. ..... Rge. ..... Plat No. ..... Twp. ..... Rge. ..... Plat No. ..... Twp. ..... Rge. .....

Information From:

O. J. Musegades

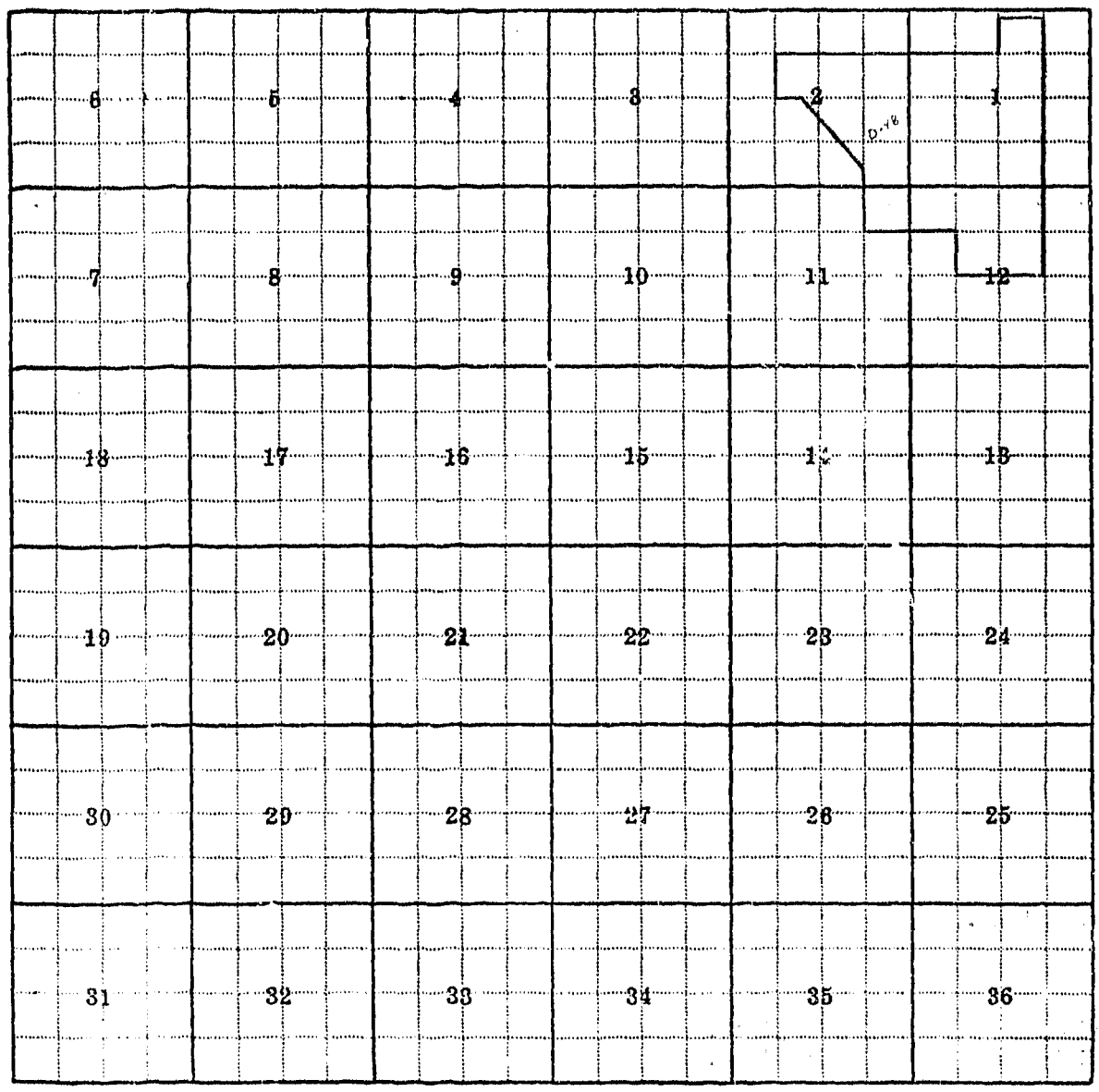

Land Ownership

F-1-A

County Carbon

Farm Check : Date 6-15--65

By Pete

STATE OF MONTANA
WATER CONSERVATION BOARD
Water Resources Survey

T 6S R 23E Plat No. 29

Photo No. 1CC-46 & 3CC-243

Legal Land Owner Lyle B. Nott Address Bridger, Montana

Operator Same Address

Water is delivered by:— 1. Private System; 2. Ditch Company; 3. State Project; 4. Federal Project; 5. Irrigation District

App. No. Decree No.	NAME OF APPROPRIATOR TO WHOM DECREED	NAME OF STREAM	Date App. Date Priority	Miner's Inches	In Use	NAME OF DITCH (Water Delivered By)	No.	R/F	Present Irr. Acres	Irrigable Acres
See Co.		Clarks Fork River		*	Yes	Fromberg Canal	2	R	195	
				**	Yes					

NOTE: R—Denotes Regular Irrigation. F—Flood Irrigation.

Adequate Supply: Yes ..... No ..... Explain .....

Remarks

* 38.8 Shares Sand Creek Canal.
** 38.8 Shares Fromberg Canal.

River Basin

Also in: Plat No. ..... Twp. ..... Rge.	Plat No. ..... Twp. ..... Rge.	Plat No. ..... Twp. ..... Rge. .....
Plat No. ..... Twp. ..... Rge.	Plat No. ..... Twp. ..... Rge.	Plat No. ..... Twp. ..... Rge. .....

Information From:

Lyle Nott



Land Ownership

F-1-A

County Carbon

Farm Checked: Date 6-9-65

By Pete

STATE OF MONTANA

WATER CONSERVATION BOARD

Water Resources Survey

T 6S R 23E Plat No. 29

Photo No. 1CC-44

Legal Land Owner Walter & Addis Owen Address Bridger, Montana

Operator Same Address

Water is delivered by:— 1. Private System; 2. Ditch Company; 3. State Project; 4. Federal Project; 5. Irrigation District

App. No. Decree No.	NAME OF APPROPRIATOR TO WHOM DECREED	NAME OF STREAM	Date App. Date Priority	Miner's Inches	In Use	NAME OF DITCH (Water Delivered By)	No.	R/F	Present Irr. Acres	Irrigable Acres
See Co.		Clarks Fork River		*	Yes	Sand Creek Canal	2	R	1	

NOTE: R—Denotes Regular Irrigation. F—Flood Irrigation.

Adequate Supply: Yes No Explain

Remarks For Yard & Garden.

* .5 Shares Sand Creek Canal.

River Basin

Also in: Plat No. Twp. Rge.	Plat No. Twp. Rge.	Plat No. Twp. Rge.
Plat No. Twp. Rge.	Plat No. Twp. Rge.	Plat No. Twp. Rge.

Information From:

Walter Owen

F-1-A

County Carbon

Farm Checked: Date 6-4-65

By Pete

STATE OF MONTANA
WATER CONSERVATION BOARD
Water Resources Survey

T 6S R 23E Plat No. 29

Photo No. 1CC-44

Legal Land Owner Roy Padgett Address Bridger, Montana

Operator Same Address

Water is delivered by:— 1. Private System; 2. Ditch Company; 3. State Project; 4. Federal Project; 5. Irrigation District

App. No. Decree No.	NAME OF APPROPRIATOR TO WHOM DECREED	NAME OF STREAM	Date App. Date Priority	Miner's Inches	In Use	NAME OF DITCH (Water Delivered By)	No.	R/F	Present Irr. Acres	Irrigable Acres
See Co.		Clarks Fork River		*	Yes	Pipe Sand Creek Canal	2	R	4	

NOTE: R—Denotes Regular Irrigation. F—Flood Irrigation.

Adequate Supply: Yes ..... No ..... Explain .....

Remarks

* .4 Shares Sand Creek Canal.

River Basin

Also in: Plat No. Twp. Rge.	Plat No. Twp. Rge.	Plat No. Twp. Rge.
Plat No. Twp. Rge.	Plat No. Twp. Rge.	Plat No. Twp. Rge.

Information From:

Roy Padgett

6	5	4	3	2	1
7	8	9	10	11	12
18	17	16	15	14	13
19	20	21	22	23	24
30	29	28	27	26	25
31	32	33	34	35	36

Land Ownership

F-1-A

County Carbon

Farm Checked: Date 5-28-65

By Pete

STATE OF MONTANA
WATER CONSERVATION BOARD
Water Resources Survey

T. 6S R. 23E Plat No. 29

Photo No. 100-42

Legal Land Owner C. R. Parker Address Bridger, Montana

Operator Same Address

Water is delivered by:— 1. Private System; 2. Ditch Company; 3. State Project; 4. Federal Project; 5. Irrigation District

App. No. Decree No.	NAME OF APPROPRIATOR TO WHOM DECREED	NAME OF STREAM	Date App. Date Priority	Miner's Inches	In Use	NAME OF DITCH (Water Delivered By)	No.	R/F	Present Irr. Acres	Irrigable Acres
A-172	Thos G. Primo, et al	Clarks Fork River	3-7-95	640	?					
A-897	James A. Woods	Spring Creek	6-18-98	200	No Part					
See Co.		Clarks Fork River		*	Yes	Sand Creek Canal	2	R	92	

NOTE: R—Denotes Regular Irrigation. F—Flood Irrigation.

Adequate Supply: Yes No Explain

Remarks

* 16. Shares Sand Creek Canal.

River Basin

Also in: Plat No. Twp. Rge.	Plat No. Twp. Rge.	Plat No. Twp. Rge.
Plat No. Twp. Rge.	Plat No. Twp. Rge.	Plat No. Twp. Rge.

Information From:
Clarence Parker

6	5	4	3	2	1
7	8	9	10	11	12
18	17	16	15	14	13
19	20	21	22	23	24
30	29	28 172 897	27	26	25
31	32	33	34	35	36

Land Ownership

F-1-A

County Carbon

Farm Checked: Date 6-8-65

By Pete

STATE OF MONTANA
WATER CONSERVATION BOARD
Water Resources Survey

T 6S R 23E Plat No. 29

Photo No. 1CC-44

Legal Land Owner Calvin & Jean Parker Address

Operator % Frank Parker Address Bridger, Montana

Water is delivered by:— 1. Private System; 2. Ditch Company; 3. State Project; 4. Federal Project; 5. Irrigation District

App. No. Decree No.	NAME OF APPROPRIATOR TO WHOM DECREED	NAME OF STREAM	Date App. Date Priority	Miner's Inches	In Use	NAME OF DITCH (Water Delivered By)	No.	R/F	Present Irr. Acres	Irrigable Acres
See Co.		Clarks Fork River		*	No	Lynne Ditch	2		1	
				**	No					

NOTE: R—Denotes Regular Irrigation. F—Flood Irrigation.

Adequate Supply: Yes No Explain

Remarks For Yard & Garden.

* .4 Shares Sand Creek Canal.
** 1 Shares Lynne Ditch.

River Basin

Also in: Plat No. Twp. Rge.	Plat No. Twp. Rge.	Plat No. Twp. Rge.
Plat No. Twp. Rge.	Plat No. Twp. Rge.	Plat No. Twp. Rge.

Information From:

Frank Parker

F-1-A

County Carbon

STATE OF MONTANA
WATER CONSERVATION BOARD
Water Resources Survey

T. 6S R. 23E Plat No. 29

Farm Checked: Date 5-18-65

Photo No. 1CC-42

By Pete

Legal Land Owner Iva Parker Address

Operator Jack Parker Address Bridger, Montana

Water is delivered by:— 1. Private System; 2. Ditch Company; 3. State Project; 4. Federal Project; 5. Irrigation District

App. No. Decree No.	NAME OF APPROPRIATOR TO WHOM DECREED	NAME OF STREAM	Date App. Date Priority	Miner's Inches	In Use	NAME OF DITCH (Water Delivered By)	No.	R/F	Present Irr. Acres	Irrigable Acres
See Co.		Clarks Fork River		*	Yes	Bridger Canal	2	R	59	

NOTE: R—Denotes Regular Irrigation. F—Flood Irrigation.

Adequate Supply: Yes No Explain

Remarks

* 196 Shares Bridger Canal.

River Basin

Also in: Plat No. Twp. Rge.	Plat No. Twp. Rge.	Plat No. Twp. Rge.
Plat No. Twp. Rge.	Plat No. Twp. Rge.	Plat No. Twp. Rge.

Information From:

Jack Parker

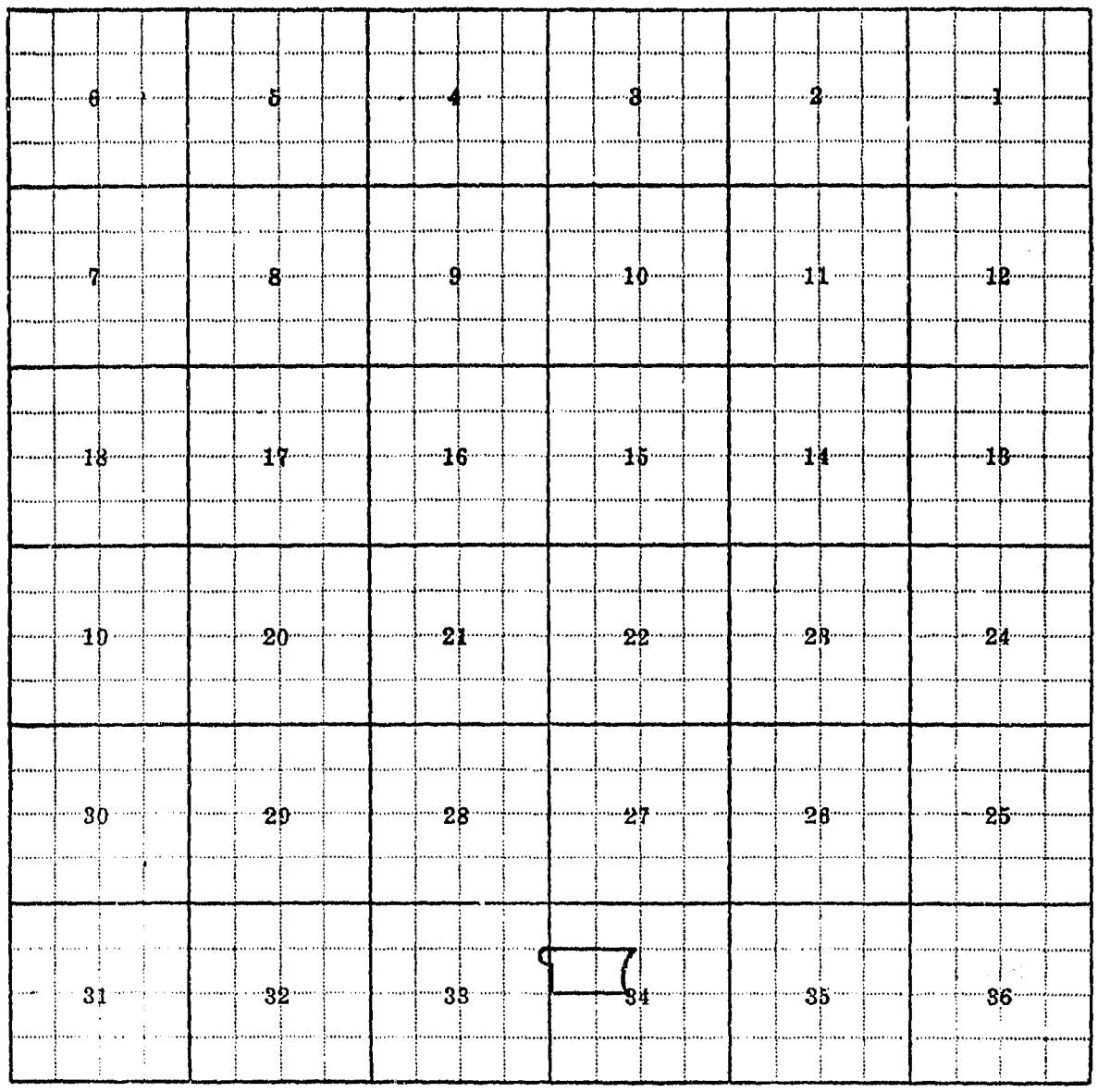

Land Ownership .....

F-1-A

County Carbon

STATE OF MONTANA
WATER CONSERVATION BOARD
Water Resources Survey

T 6S R 23E Plat No. 29

Farm Checked: Date 5-18-65

Photo No. 1CC-42

By Pete

Legal Land Owner Jack Parker Address Bridger, Montana

Operator Same Address

Water is delivered by:— 1. Private System; 2. Ditch Company; 3. State Project; 4. Federal Project; 5. Irrigation District

App. No. Decree No.	NAME OF APPROPRIATOR TO WHOM DECREED	NAME OF STREAM	Date App. Date Priority	Miner's Inches	In Use	NAME OF DITCH (Water Delivered By)	No.	R/F	Present Irr. Acres	Irrigable Acres
A-749	A. J. Premo	Waste of Rushwater - Bridger Ditch	8-21-97	500	No					
See Co.		Clarks Fork River		*	Yes	Bridger Canal	2	R	114	8

NOTE: R—Denotes Regular Irrigation. F—Flood Irrigation.

Adequate Supply: Yes ..... No ..... Explain .....

Remarks

* 196 Shares Bridger Canal.

River Basin

Also in: Plat No. Twp. Rge.	Plat No. Twp. Rge.	Plat No. Twp. Rge.
Plat No. Twp. Rge.	Plat No. Twp. Rge.	Plat No. Twp. Rge.

Information From:

Jack Parker

6	5	4	3	2	1
7	8	9	10	11	12
18	17	16	15	14	13
19	20	21	22	23	24
30	29	28	27	26	25
31	32	33	34	35	36

Land Ownership

F-1-A

County Carbon

Farm Checked: Date 5-18-65

By Pete

STATE OF MONTANA

WATER CONSERVATION BOARD

Water Resources Survey

T 6S R 23E Plat No. 29

Photo No. 1CC-42

Legal Land Owner Ralph W. Parker Address Bridger, Montana

Operator Same Address

Water is delivered by:— 1. Private System; 2. Ditch Company; 3. State Project; 4. Federal Project; 5. Irrigation District

App. No. Decree No.	NAME OF APPROPRIATOR TO WHOM DECREED	NAME OF STREAM	Date App. Date Priority	Miner's Inches	In Use	NAME OF DITCH (Water Delivered By)	No.	R/F	Present Irr. Acres	Irrigable Acres
See Co.		Clarks Fork River		*	Yes	Mutual Ditch	2	R	53	
See Co.		" " "		**	Yes	Sand Creek Canal	2	R	1	

NOTE: R—Denotes Regular Irrigation. F—Flood Irrigation.

Adequate Supply: Yes ..... No ..... Explain .....

Remarks .....

* 65 Shares Mutual Ditch.

** 2 Shares Sand Creek Canal.

River Basin

Also in: Plat No. ..... Twp. ..... Rge.	Plat No. ..... Twp. ..... Rge.	Plat No. ..... Twp. ..... Rge. .....
Plat No. ..... Twp. ..... Rge.	Plat No. ..... Twp. ..... Rge.	Plat No. ..... Twp. ..... Rge. .....

Information From:

Ralph Parker

6	5	4	3	2	1
7	8	9	10	11	12
18	17	16	15	14	13
19	20	21	22	23	24
30	29	28	27	26	25
31	32	33	34	35	36

Land Ownership

F-1-A

County Carbon

Farm Checked: Date 6-8-65

By Fete

STATE OF MONTANA

WATER CONSERVATION BOARD

Water Resources Survey

T. 6S R. 23E Plat No. 29

Photo No. 1CC-44

Legal Land Owner Hazel Patek Address

Operator % Tefil & Gertrude Buechler (Bruce Stevenson, Renting) Address Bridger, Montana

Water is delivered by:-- 1. Private System; 2. Ditch Company; 3. State Project; 4. Federal Project; 5. Irrigation District

App. No. Decree No.	NAME OF APPROPRIATOR TO WHOM DECREED	NAME OF STREAM	Date App. Date Priority	Miner's Inches	In Use	NAME OF DITCH (Water Delivered By)	No.	R/F	Present Irr. Acres	Irrigable Acres
See Co.		Clarks Fork River		*	Yes	Lynne Ditch	2	R	1	
				**						

NOTE: R—Denotes Regular Irrigation. F—Flood Irrigation.

Adequate Supply: Yes No Explain

Remarks For Yard & Garden.

* .6 Shares Sand Creek Canal.

** 1 Shares Lynne Ditch.

River Basin

Also in: Plat No. Twp. Rge.	Plat No. Twp. Rge.	Plat No. Twp. Rge.
Plat No. Twp. Rge.	Plat No. Twp. Rge.	Plat No. Twp. Rge.

Information From:

Mrs. Patek

F-1-A

County Carbon

Farm Checked: Date 6-8-65

By Pete

STATE OF MONTANA
WATER CONSERVATION BOARD
Water Resources Survey

T.6S R.23E Plat No. 29

Photo No. 1CC-44

Legal Land Owner Hazel (Moody) Patek Address Bridger, Montana

Operator Same Address

Water is delivered by:— 1. Private System; 2. Ditch Company; 3. State Project; 4. Federal Project; 5. Irrigation District

App. No. Decree No.	NAME OF APPROPRIATOR TO WHOM DECREED	NAME OF STREAM	Date App. Date Priority	Miner's Inches	In Use	NAME OF DITCH (Water Delivered By)	No.	R/F	Present Irr. Acres	Irrigable Acres
See Co.		Clarks Fork River		*	Yes	Lynne Ditch	2	R	1	
				**						

NOTE: R—Denotes Regular Irrigation. F—Flood Irrigation.

Adequate Supply: Yes ..... No ..... Explain .....

Remarks .....

* 2 Shares Sand Creek Canal.
** 50 Shares Lynne Ditch.

..... River Basin .....

Also in: Plat No. ..... Twp. ..... Rge.	Plat No. ..... Twp. ..... Rge.	Plat No. ..... Twp. ..... Rge. .....
Plat No. ..... Twp. ..... Rge.	Plat No. ..... Twp. ..... Rge.	Plat No. ..... Twp. ..... Rge. .....

Information From:
Hazel Patek

F-1-A

County Carbon

Farm Checked: Date 6-8-65

By Pete

STATE OF MONTANA
WATER CONSERVATION BOARD
Water Resources Survey

T 6S R 23E Plat No. 29

Photo No. 1CC-44

Legal Land Owner Joe Patek Address Bridger, Montana

Operator Same Address

Water is delivered by:— 1. Private System; 2. Ditch Company; 3. State Project; 4. Federal Project; 5. Irrigation District

App. No. Decree No.	NAME OF APPROPRIATOR TO WHOM DECREED	NAME OF STREAM	Date App. Date Priority	Miner's Inches	In Use	NAME OF DITCH (Water Delivered By)	No.	R/F	Present Irr. Acres	Irrigable Acres
See Co.		Clarks Fork River		*	Yes	Lynne Ditch	2	R	1	
				**						

NOTE: R—Denotes Regular Irrigation. F—Flood Irrigation.

Adequate Supply: Yes ..... No ..... Explain .....

Remarks

* 1 Share Sand Creek Canal.
** 3 Shares Lynne Ditch.

Hazel - 5 Shares
.2

River Basin

Also in: Plat No.	Twp.	Rge.	Plat No.	Twp.	Rge.	Plat No.	Twp.	Rge.
Plat No.	Twp.	Rge.	Plat No.	Twp.	Rge.	Plat No.	Twp.	Rge.

Information From:

Joe Patek

F-1-A

County Carbon

Farm Checked: Date 6-16-65

By Pete

STATE OF MONTANA

WATER CONSERVATION BOARD

Water Resources Survey

T 6S R 23E Plat No. 29

Photo No. 1CC-44

Legal Land Owner Julius & Betty Peregoy Address Bridger, Montana

Operator Same Address

Water is delivered by:— 1. Private System; 2. Ditch Company; 3. State Project; 4. Federal Project; 5. Irrigation District

App. No. Decree No.	NAME OF APPROPRIATOR TO WHOM DECREED	NAME OF STREAM	Date App. Date Priority	Miner's Inches	In Use	NAME OF DITCH (Water Delivered By)	No.	R/F	Present Irr. Acres	Irrigable Acres
See Co.		Clarks Fork River		*	No					

NOTE: R—Denotes Regular Irrigation. F—Flood Irrigation.

Adequate Supply: Yes ..... No ..... Explain .....

Remarks

*20 Shares Sand Creek Canal.

Has no Shares in Lynne Ditch. Not intitled to water without Lynne Shares.

River Basin

Also in: Plat No. Twp. Rge.	Plat No. Twp. Rge.	Plat No. Twp. Rge.
Plat No. Twp. Rge.	Plat No. Twp. Rge.	Plat No. Twp. Rge.

Information From:

Louis Richards

F-1-A

County Carbon

Farm Checked: Date 6-2-65

By Pete

STATE OF MONTANA
WATER CONSERVATION BOARD
Water Resources Survey

T. 6S R. 23E Plat No. 29

Photo No. 1CC-42

Legal Land Owner Chris Peters, et ux Address Bridger, Montana

Operator Same Address

Water is delivered by:— 1. Private System; 2. Ditch Company; 3. State Project; 4. Federal Project; 5. Irrigation District

App. No. Decree No.	NAME OF APPROPRIATOR TO WHOM DECREED	NAME OF STREAM	Date App. Date Priority	Miner's Inches	In Use	NAME OF DITCH (Water Delivered By)	No.	R/F	Present Irr. Acres	Irrigable Acres
A-172	Thos. G. Primo, et al	Clarks Fork River	3-7-95	640	?					
A-897	James A. Woods	Spring Creek	6-18-98	200	No					
See Co.		Clarks Fork River		*	Yes	Sand Creek Canal	2	R	136	

NOTE: R—Denotes Regular Irrigation. F—Flood Irrigation.

Adequate Supply: Yes No Explain

Remarks

* 24.10 Shares Sand Creek Canal.

River Basin

Also in: Plat No. Twp. Rge.	Plat No. Twp. Rge.	Plat No. Twp. Rge.
Plat No. Twp. Rge.	Plat No. Twp. Rge.	Plat No. Twp. Rge.

Information From:

Chris Peters

6	5	4	3	2	1
7	8	9	10	11	12
18	17	16	15	14	13
19	20	21	22	23	24
30	29	28	27	26	25
31	32	33	34	35	36

Land Ownership

F-1-A

County Carbon

STATE OF MONTANA
WATER CONSERVATION BOARD
Water Resources Survey

T.6S R.23E Plat No. 29

Farm Checked: Date 5-27-65

Photo No. 1CC-23 & 44

By Pete

Legal Land Owner Harry Peterson Address Bridger, Montana

Operator Same Address

Water is delivered by:— 1. Private System; 2. Ditch Company; 3. State Project; 4. Federal Project; 5. Irrigation District

App. No. Decree No.	NAME OF APPROPRIATOR TO WHOM DECREED	NAME OF STREAM	Date App. Date Priority	Miner's Inches	In Use	NAME OF DITCH (Water Delivered By)	No.	R/F	Present Irr. Acres	Irrigable Acres
A-1246	Jacob Keno	Rasberry Ditch	6-2-06	160	No					
See Co.		Clarks Fork River		*	Yes	Bridger Ext. Canal	2	R	199	

NOTE: R—Denotes Regular Irrigation. F—Flood Irrigation.

Adequate Supply: Yes No Explain

Remarks

* 202 Shares Bridger Canal.

River Basin

Also in: Plat No. Twp. Rge.	Plat No. Twp. Rge.	Plat No. Twp. Rge.
Plat No. Twp. Rge.	Plat No. Twp. Rge.	Plat No. Twp. Rge.

Information From:

Harry Peterson

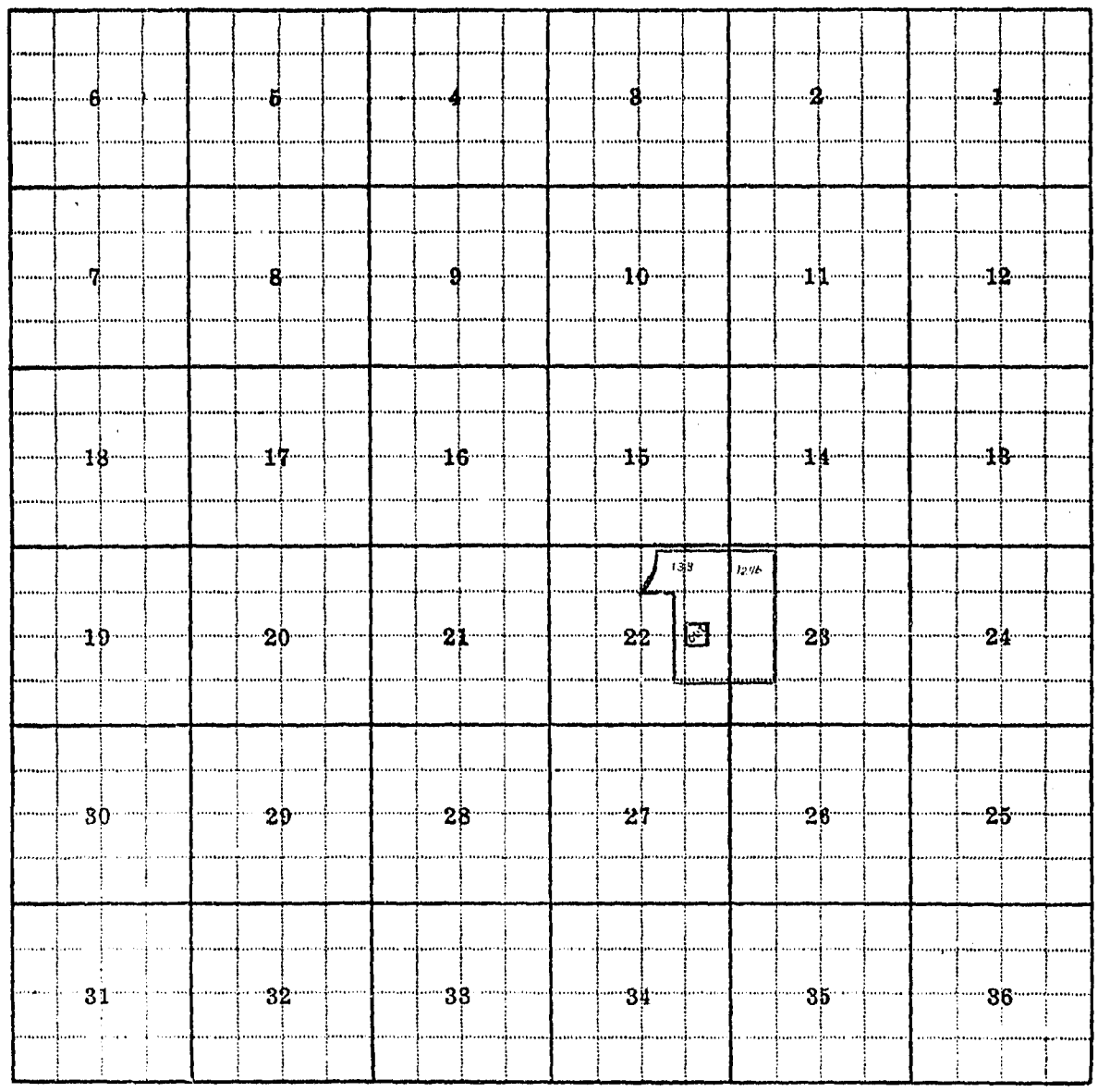

Land Ownership .....

F-1-A

County Carbon

Farm Checked: Date 6-8-65

By Pete

STATE OF MONTANA
WATER CONSERVATION BOARD
Water Resources Survey

T 6S R 23E Plat No. 29

Photo No. 1CC-44

Legal Land Owner Paul R. Pierce Address Bridger, Montana

Operator Same Address

Water is delivered by:— 1. Private System; 2. Ditch Company; 3. State Project; 4. Federal Project; 5. Irrigation District

App. No. Decree No.	NAME OF APPROPRIATOR TO WHOM DECREED	NAME OF STREAM	Date App. Date Priority	Miner's Inches	In Use	NAME OF DITCH (Water Delivered By)	No.	R/F	Present Irr. Acres	Irrigable Acres
See Co.		Clarks Fork River		*	No	Lynne Ditch	2	R	1	
				**	No					

NOTE: R—Denotes Regular Irrigation. F—Flood Irrigation.

Adequate Supply: Yes ..... No ..... Explain .....

Remarks

* 2 Shares Sand Creek Canal.

** 1 Share Lynne Ditch.

River Basin

Also in: Plat No. Twp. Rge.	Plat No. Twp. Rge.	Plat No. Twp. Rge.
Plat No. Twp. Rge.	Plat No. Twp. Rge.	Plat No. Twp. Rge.

Information From:

Mrs. Pierce

F-1-A

County Carbon

Farm Checked: Date 6-8-65

By Pete

STATE OF MONTANA

WATER CONSERVATION BOARD

Water Resources Survey

T. 6S R. 23E Plat No. 29

Photo No. 1CC-44

Legal Land Owner W. J. & Helen Pokarney Address Bridger, Montana

Operator Same Address

Water is delivered by:— 1. Private System; 2. Ditch Company; 3. State Project; 4. Federal Project; 5. Irrigation District

App. No. Decree No.	NAME OF APPROPRIATOR TO WHOM DECREED	NAME OF STREAM	Date App. Date Priority	Miner's Inches	In Use	NAME OF DITCH (Water Delivered By)	No.	R/F	Present Irr. Acres	Irrigable Acres
See Co.		Clarks Fork River		*	No		2	R		

NOTE: R—Denotes Regular Irrigation. F—Flood Irrigation.

Adequate Supply: Yes ..... No ..... Explain .....

Remarks .....

* .33⅓ Shares Sand Creek Canal.

..... River Basin .....

Also in: Plat No. ..... Twp. ..... Rge.	Plat No. ..... Twp. ..... Rge.	Plat No. ..... Twp. ..... Rge. .....
Plat No. ..... Twp. ..... Rge.	Plat No. ..... Twp. ..... Rge.	Plat No. ..... Twp. ..... Rge. .....

Information From:

L. Richards

F-1-A

County Carbon

Farm Checked: Date 6-14-65

By Pete

STATE OF MONTANA
WATER CONSERVATION BOARD
Water Resources Survey

T 6S R 23E Plat No. 29

Photo No. 1CC-44

Legal Land Owner Alma Preuninger Address Bridger, Montana

Operator Same Address

Water is delivered by:— 1. Private System; 2. Ditch Company; 3. State Project; 4. Federal Project; 5. Irrigation District

App. No. Decree No.	NAME OF APPROPRIATOR TO WHOM DECREED	NAME OF STREAM	Date App. Date Priority	Miner's Inches	In Use	NAME OF DITCH (Water Delivered By)	No.	R/F	Present Irr. Acres	Irrigable Acres
See Co.		Clarks Fork River		*	Yes	Lincoln Ditch	2	R	12	
				**						

NOTE: R—Denotes Regular Irrigation. F—Flood Irrigation.

Adequate Supply: Yes ..... No ..... Explain .....

Remarks For Yard & Garden.

* 4 Shares Sand Creek Canal.

** 20 Shares Lincoln Ditch.

River Basin

Also in: Plat No. ..... Twp. ..... Rge.	Plat No. ..... Twp. ..... Rge.	Plat No. ..... Twp. ..... Rge. .....
Plat No. ..... Twp. ..... Rge.	Plat No. ..... Twp. ..... Rge.	Plat No. ..... Twp. ..... Rge. .....

Information From:

Mrs. Preuninger

6	5	4	3	2	1
7	8	9	10	11	12
18	17	16	15	14	13
19	20	21	22	23	24
30	29	28	27	26	25
31	32	33	34	35	36

Land Ownership

F-1-A

County Carbon

STATE OF MONTANA
WATER CONSERVATION BOARD
Water Resources Survey

T 6S R 23E Plat No. 29

Farm Checked: Date 6-8-65

Photo No. 1CC-42

By Pete

Legal Land Owner L. Richards Address Bridger, Montana

Operator Same Address

Water is delivered by:— 1. Private System; 2. Ditch Company; 3. State Project; 4. Federal Project; 5. Irrigation District

App. No. Decree No.	NAME OF APPROPRIATOR TO WHOM DECREED	NAME OF STREAM	Date App. Date Priority	Miner's Inches	In Use	NAME OF DITCH (Water Delivered By)	No.	R/F	Present Irr. Acres	Irrigable Acres
See Co.		Clarks Fork River		*	Yes	Lynne Ditch	2	R	1	
				**						
See Co.		Clarks Fork River		***	Yes	Sand Creek Canal	2	R	31	

NOTE: R—Denotes Regular Irrigation. F—Flood Irrigation.

Adequate Supply: Yes No Explain

Remarks

* .20 Shares Sand Creek Canal.
** 7 Shares Sand Creek Canal (Geo. Kerinko)

*** 1 Share Lynne Ditch.

River Basin

Also in: Plat No. Twp. Rge.	Plat No. Twp. Rge.	Plat No. Twp. Rge.
Plat No. Twp. Rge.	Plat No. Twp. Rge.	Plat No. Twp. Rge.

Information From:
L. Richards

6	5	4	3	2	1
7	8	9	10	11	12
18	17	16	15	14	13
19	20	21	22	23	24
30	29	28	27	26	25
31	32	33	34	35	36

Land Ownership

F-1-A

County Carbon

STATE OF MONTANA
WATER CONSERVATION BOARD
Water Resources Survey

T. 6S R. 23E Plat No. 29

Farm Checked: Date 5-19-65

Photo No. 1CC-42

By Pete

Legal Land Owner Louis F. Richards, et ux Address

Operator % Eldon Richards Address Bridger, Montana

Water is delivered by:— 1. Private System; 2. Ditch Company; 3. State Project; 4. Federal Project; 5. Irrigation District

App. No. Decree No.	NAME OF APPROPRIATOR TO WHOM DECREED	NAME OF STREAM	Date App. Date Priority	Miner's Inches	In Use	NAME OF DITCH (Water Delivered By)	No.	R/F	Present Irr. Acres	Irrigable Acres
See Co.		Clarks Fork River		*	Yes	Bridger Canal	2	R	98	

NOTE: R—Denotes Regular Irrigation. F—Flood Irrigation.

Adequate Supply: Yes No Explain

Remarks

* 125 Shares Bridger Canal.
120 Louis
5 Eldon

River Basin

Also in: Plat No. Twp. Rge.	Plat No. Twp. Rge.	Plat No. Twp. Rge.
Plat No. Twp. Rge.	Plat No. Twp. Rge.	Plat No. Twp. Rge.

Information From:
Eldon Richards

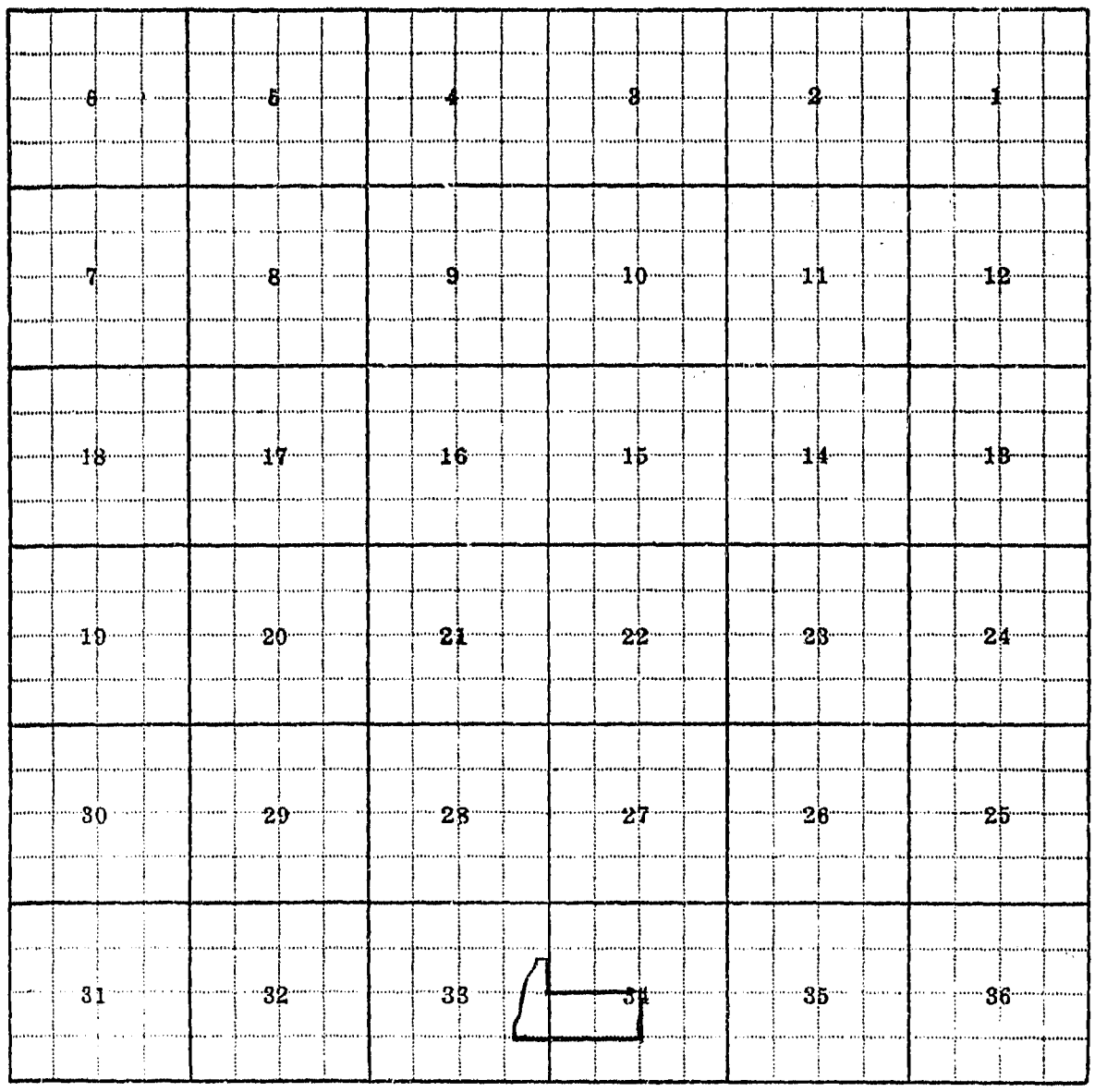

Land Ownership

F-1-A

County Carbon

STATE OF MONTANA
WATER CONSERVATION BOARD
Water Resources Survey

T. 6S R. 23E Plat No. 29

Farm Checked: Date 5-20-65

Photo No. 1CC-42

By Pete

Legal Land Owner Harvey Ridgeway Address Bridger, Montana

Operator Same Address

Water is delivered by:— 1. Private System; 2. Ditch Company; 3. State Project; 4. Federal Project; 5. Irrigation District

App. No. Decree No.	NAME OF APPROPRIATOR TO WHOM DECREED	NAME OF STREAM	Date App. Date Priority	Miner's Inches	In Use	NAME OF DITCH (Water Delivered By)	No.	R/F	Present Irr. Acres	Irrigable Acres
See Co.		Clarks Fork River		*	Yes	Sand Creek Canal	2	R	3	

NOTE: R—Denotes Regular Irrigation. F—Flood Irrigation.

Adequate Supply: Yes ..... No ..... Explain .....

Remarks .....

* 1 Share Sand Creek Canal.

..... River Basin .....

Also in: Plat No. Twp. Rge.	Plat No. Twp. Rge.	Plat No. Twp. Rge.
Plat No. Twp. Rge.	Plat No. Twp. Rge.	Plat No. Twp. Rge.

Information From:

Harvey Ridgeway

6	5	4	3	2	1
7	8	9	10	11	12
18	17	16	15	14	13
19	20	21	22	23	24
30	29	28	27	26	25
31	32	33	34	35	36

Land Ownership

F-1-A

County Carbon

Farm Checked: Date 6-1-65

By Pete

STATE OF MONTANA
WATER CONSERVATION BOARD
Water Resources Survey

T 6S R 23E Plat No. 29

Photo No. 1CC-42

Legal Land Owner Robert Rowland Address Bridger, Montana

Operator Same Address

Water is delivered by:— 1. Private System; 2. Ditch Company; 3. State Project; 4. Federal Project; 5. Irrigation District

App. No. Decree No.	NAME OF APPROPRIATOR TO WHOM DECREED	NAME OF STREAM	Date App. Date Priority	Miner's Inches	In Use	NAME OF DITCH (Water Delivered By)	No.	R/F	Present Irr. Acres	Irrigable Acres
See Co.		Clarks Fork River		*	Yes	Sand Creek Canal	2	R	1	

NOTE: R—Denotes Regular Irrigation. F—Flood Irrigation.

Adequate Supply: Yes ..... No ..... Explain .....

Remarks For Yard & Garden.

* 20 Shares Sand Creek Canal.

River Basin

Also in: Plat No. ..... Twp. ..... Rge.	Plat No. ..... Twp. ..... Rge.	Plat No. ..... Twp. ..... Rge. .....
Plat No. ..... Twp. ..... Rge.	Plat No. ..... Twp. ..... Rge.	Plat No. ..... Twp. ..... Rge. .....

Information From:
Robert Rowland

6	5	4	3	2	1
7	8	9	10	11	12
18	17	16	15	14	13
19	20	21	22	23	24
30	29	28	27	26	25
31	32	33	34	35	36

Land Ownership

F-1-A

County Carbon

Farm Checked: Date 5-21-65

By Pete

STATE OF MONTANA
WATER CONSERVATION BOARD
Water Resources Survey

T 6S R 23E Plat No. 29

Photo No. 1CC-44

Legal Land Owner Nelson Sanford, et ux Address Bridger, Montana

Operator Same Address

Water is delivered by:— 1. Private System; 2. Ditch Company; 3. State Project; 4. Federal Project; 5. Irrigation District

App. No. Decree No.	NAME OF APPROPRIATOR TO WHOM DECREED	NAME OF STREAM	Date App. Date Priority	Miner's Inches	In Use	NAME OF DITCH (Water Delivered By)	No.	R/F	Present Irr. Acres	Irrigable Acres
No Filing		House Well			Yes	Pump & Sprinkler	1	R	5	

NOTE: R—Denotes Regular Irrigation. F—Flood Irrigation.

Adequate Supply: Yes ..... No ..... Explain .....

Remarks

5 Shares Bridger Canal.

River Basin

Also in: Plat No. Twp. Rge.	Plat No. Twp. Rge.	Plat No. Twp. Rge.
Plat No. Twp. Rge.	Plat No. Twp. Rge.	Plat No. Twp. Rge.

Information From:

Nelson Sanford

6	5	4	3	2	1
7	8	9	10	11	12
18	17	16	15	14	13
19	20	21	22	23	24
30	29	28	27	26	25
31	32	33	34	35	36

Land Ownership

F-1-A

County Carbon

Farm Checked: Date 5-13-65

By Pete

STATE OF MONTANA
WATER CONSERVATION BOARD
Water Resources Survey

T 6S P 23E Plat No. 29

Photo No. 1CC-21

Legal Land Owner Nelson Sanford, et ux Address Bridger, Montana

Operator % Herbert Hulse (Buying) Bill Barham Address Thermopolis, Wyo.

Water is delivered by:— 1. Private System; 2. Ditch Company; 3. State Project; 4. Federal Project; 5. Irrigation Ditch

	App. No. Decree No.	NAME OF APPROPRIATOR TO WHOM DECREED	NAME OF STREAM	Date App. Date Priority	Miner's Inches	In Use	NAME OF DITCH (Water Delivered By)	No.	R/F	Present Irr. Acres	Irrigable Acres
YC	A-1389	Nelson Sanford	Rukavina Well #1	5-15-52	150	?					
*	A-1388	Marko Rukavina	Rukavina Well #1	2-20-50	300	50 Yes					
	D-42	Frank Winnemar	Bluewater Creek	5-10-96	30	Yes					
				5-28-00	70	Yes	Orchard Ditch	1	R	42	
	D-32	Sam & Bertha Gebo	Bluewater Creek	7-17-94	225**	Yes					
	D-39	Frederick S. Bachelder	Bluewater Creek	6-1-96	100**	Yes					

NOTE: R—Denotes Regular Irrigation. F—Flood Irrigation.

Adequate Supply: Yes ..... No ..... Explain .....

Remarks .....

* Rukavina To Sanford Misc. 29, Pg. 130 Contract for Deed 5-5-53 100" Rukavina Well.
Misc. 39, Pg. 188 Assignment W/R 10-31-60

Sanford to John Town, et al Misc. 39, Pg. 189 10-31-60 50" Certain Well.

** D-32 10" This Right.
** D-39 24" This Right.

..... River Basin

Also in: Plat No.	Twp.	Rge.	Plat No.	Twp.	Rge.	Plat No.	Twp.	Rge.
Plat No.	Twp.	Rge.	Plat No.	Twp.	Rge.	Plat No.	Twp.	Rge.

Information From:
Wilson Sanford & Bill Barham

6	5	4	3	2	1
7	8	9	10	11	12
18	17	16	1[illegible]	14	13
19	20	21	22	23	24
30	29	28	27	26	25
31	32	33	34	35	36

Land Ownership

F-1-A

County Carbon

Farm Checked: Date 6-16-65

By Pete

STATE OF MONTANA
WATER CONSERVATION BOARD
Water Resources Survey

T 6S R 23E Plat No. 29

Photo No. 1CC-46 & 2CC-243

Legal Land Owner Ernest Scheunemann Address

Operator Rolly Reamy Address Bridger, Montana

Water is delivered by:— 1. Private System; 2. Ditch Company; 3. State Project; 4. Federal Project; 5. Irrigation District

App. No. Decree No.	NAME OF APPROPRIATOR TO WHOM DECREED	NAME OF STREAM	Date App. Date Priority	Miner's Inches	In Use	NAME OF DITCH (Water Delivered By)	No.	R/F	Present Irr. Acres	Irrigable Acres
See Co.		Clarks Fork River		*	Yes	Sand Creek Canal	2	R	161	

NOTE: R—Denotes Regular Irrigation. F—Flood Irrigation.

Adequate Supply: Yes No Explain

Remarks

* 26.7 Shares Sand Creek Canal.

River Basin

Also in: Plat No. Twp. Rge.	Plat No. Twp. Rge.	Plat No. Twp. Rge.
Plat No. Twp. Rge.	Plat No. Twp. Rge.	Plat No. Twp. Rge.

Information From:

Rolly Reamy

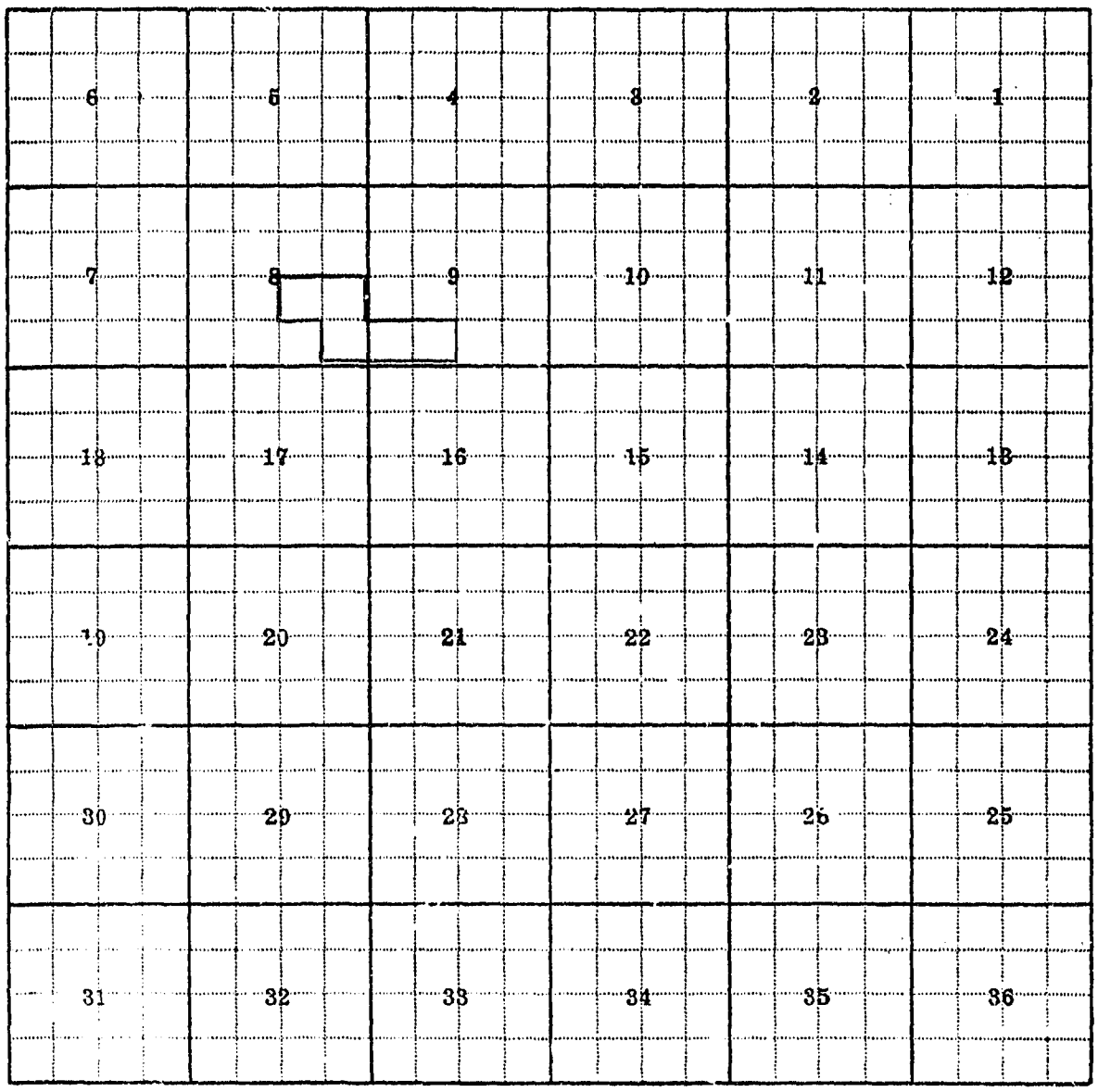

Land Ownership

F-1-A

County Carbon

Farm Checked: Date 6-3-65

By Pete

STATE OF MONTANA
WATER CONSERVATION BOARD
Water Resources Survey

T. 6S R. 23E Plat No. 29

Photo No. 1CC-46

Legal Land Owner School District # 2 Address Bridger, Montana

Operator Same Address

Water is delivered by:— 1. Private System; 2. Ditch Company; 3. State Project; 4. Federal Project; 5. Irrigation District

App. No. Decree No.	NAME OF APPROPRIATOR TO WHOM DECREED	NAME OF STREAM	Date App. Date Priority	Miner's Inches	In Use	NAME OF DITCH (Water Delivered By)	No.	R/F	Present Irr. Acres	Irrigable Acres
See Co.		Clarks Fork River		*	Yes	Pump & Pipe	2	R	7	
						Sand Creek Canal				

NOTE: R—Denotes Regular Irrigation. F—Flood Irrigation.

Adequate Supply: Yes ..... No ..... Explain .....

Remarks

* 3 Shares Sand Creek Canal.

River Basin

Also in: Plat No.	Twp.	Rge.	Plat No.	Twp.	Rge.	Plat No.	Twp.	Rge.
Plat No.	Twp.	Rge.	Plat No.	Twp.	Rge.	Plat No.	Twp.	Rge.

Information From:
City Clerk &
City Water Commissioner

6	5	4	3	2	1
7	8	9	10	11	12
18	17	16	15	14	13
19	20	21	22	23	24
30	29	28	27	26	25
31	32	33	34	35	36

Land Ownership

F-1-A

County Carbon

Farm Checked: Date 6-8-65

By Pete

STATE OF MONTANA
WATER CONSERVATION BOARD
Water Resources Survey

T 6S R 23E Plat No. 29

Photo No. 1CC-44

Legal Land Owner Kenneth & Bertha Schumm Address Bridger, Montana

Operator Same Address

Water is delivered by:— 1. Private System; 2. Ditch Company; 3. State Project; 4. Federal Project; 5. Irrigation District

App. No. Decree No.	NAME OF APPROPRIATOR TO WHOM DECREED	NAME OF STREAM	Date App. Date Priority	Miner's Inches	In Use	NAME OF DITCH (Water Delivered By)	No.	R/F	Present Irr. Acres	Irrigable Acres
See Co.		Clark Fork River		*	No	Lynne Ditch	2	R	1	
				**	No					

NOTE: R—Denotes Regular Irrigation. F—Flood Irrigation.

Adequate Supply: Yes ..... No ..... Explain .....

Remarks For Yard.

* .2 Shares Sand Creek Canal.

** 1 Share Lynne Ditch.

River Basin

Also in: Plat No. Twp. Rge.	Plat No. Twp. Rge.	Plat No. Twp. Rge.
Plat No. Twp. Rge.	Plat No. Twp. Rge.	Plat No. Twp. Rge.

Information From:

Hired Women

F-1-A

County Carbon

Farm Checked: Date 7-27-65

By Pete

STATE OF MONTANA
WATER CONSERVATION BOARD
Water Resources Survey

T 6S R 23E Plat No. 29

Photo No. 1CC-46

Legal Land Owner G. E. Schuster Address Bridger, Montana

Operator Same Address

Water is delivered by:— 1. Private System; 2. Ditch Company; 3. State Project; 4. Federal Project; 5. Irrigation District

App. No. Decree No.	NAME OF APPROPRIATOR TO WHOM DECREED	NAME OF STREAM	Date App. Date Priority	Miner's Inches	In Use	NAME OF DITCH (Water Delivered By)	No.	R/F	Present Irr. Acres	Irrigable Acres
A-141	Clark, Pomroy	Clarks Fork River	4-12-11	50	No Part					
See Co.		Clarks Fork River		*	Yes	Bridger Ext Canal	2	R	108	
See Co.		" " "		**	"	Orchard Canal	2	R	58	

NOTE: R—Denotes Regular Irrigation. F—Flood Irrigation.

Adequate Supply: Yes ..... No ..... Explain .....

Remarks

* 122 Shares Bridger Canal.

** 50 Shares Orchard Canal.

..... River Basin

Also in: Plat No. Twp. Rge.	Plat No. Twp. Rge.	Plat No. Twp. Rge.
Plat No. Twp. Rge.	Plat No. Twp. Rge.	Plat No. Twp. Rge.

Information From:

G. E. Schuster

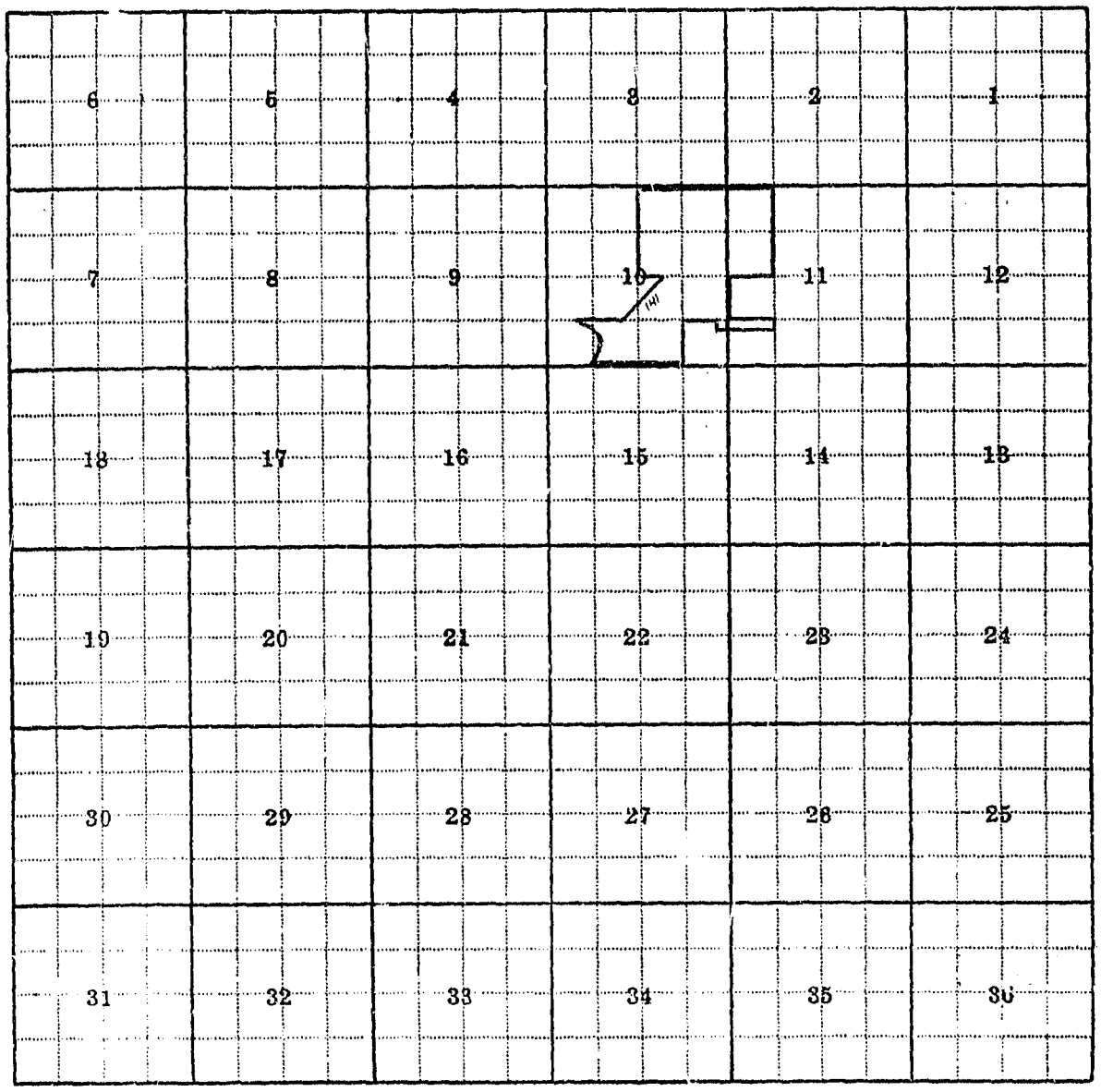

Land Ownership

F-1-A

County Carbon

STATE OF MONTANA
WATER CONSERVATION BOARD
Water Resources Survey

T 6S R 23E Plat No. 29

Farm Checked: Date 6-15-65

Photo No. 1CC-44

By Pete

Legal Land Owner Minerva Seljak Address

Operator A. Englert Address Bridger, Montana

Water is delivered by:— 1. Private System; 2. Ditch Company; 3. State Project; 4. Federal Project; 5. Irrigation District

App. No. Decree No.	NAME OF APPROPRIATOR TO WHOM DECREED	NAME OF STREAM	Date App. Date Priority	Miner's Inches	In Use	NAME OF DITCH (Water Delivered By)	No.	R/F	Present Irr. Acres	Irrigable Acres
See Co.		Clarks Fork River		*	Yes	Lincoln Ditch	2	R	7	
				**						

NOTE: R—Denotes Regular Irrigation. F—Flood Irrigation.

Adequate Supply: Yes ..... No ..... Explain .....

Remarks .....

* 2 Shares Sand Creek Canal.

** 10 Shares Lincoln Ditch.

..... River Basin .....

Also in: Plat No. ..... Twp. ..... Rge.	Plat No. ..... Twp. ..... Rge.	Plat No. ..... Twp. ..... Rge. .....
Plat No. ..... Twp. ..... Rge.	Plat No. ..... Twp. ..... Rge.	Plat No. ..... Twp. ..... Rge. .....

Information From:

A. Englert

6	5	4	3	2	1
7	8	9	10	11	12
18	17	16	15	14	13
19	20	21	22	23	24
30	29	3	27	26	25
31	32	33	34	35	36

Land Ownership

F-1-A

County Carbon

Farm Checked: Date 6-14-65

By Pete

STATE OF MONTANA
WATER CONSERVATION BOARD
Water Resources Survey

T. 6S R. 23E Plat No. 29

Photo No. 1CC-46

Legal Land Owner John Shupak Address Billings, Montana

Operator Henry Fabrizius Address Bridger, Montana

Water is delivered by:— 1. Private System; 2. Ditch Company; 3. State Project; 4. Federal Project; 5. Irrigation District

App. No. Decree No.	NAME OF APPROPRIATOR TO WHOM DECREED	NAME OF STREAM	Date App. Date Priority	Miner's Inches	In Use	NAME OF DITCH (Water Delivered By)	No.	R/F	Present Irr. Acres	Irrigable Acres
See Co.		Clark's Fork River		*	Yes	Sand Creek Canal	2	R	231	

NOTE: R—Denotes Regular Irrigation. F—Flood Irrigation.

Adequate Supply: Yes ..... No ..... Explain .....

Remarks .....

* 30.9 Shares Sand Creek Canal.

..... River Basin .....

Also in: Plat No. ..... Twp. ..... Rge.	Plat No. ..... Twp. ..... Rge.	Plat No. ..... Twp. ..... Rge. .....
Plat No. ..... Twp. ..... Rge.	Plat No. ..... Twp. ..... Rge.	Plat No. ..... Twp. ..... Rge. .....

Information From:

Henry Fabrizius

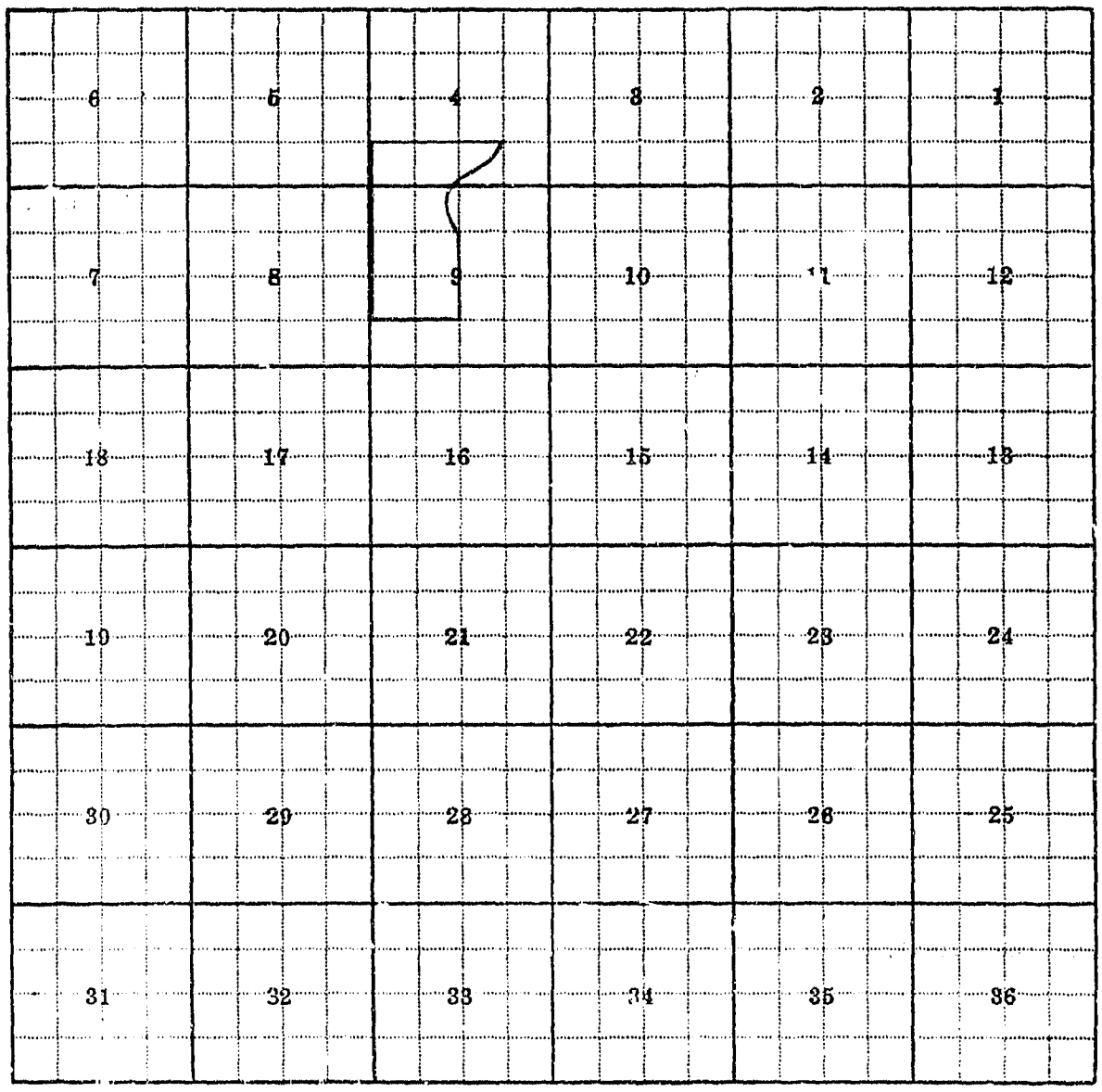

Land Ownership .....

F-1-A

County Carbon

Farm Checked: Date 5-19-65

By Pete

STATE OF MONTANA
WATER CONSERVATION BOARD
Water Resources Survey

T 6S R 23E Plat No. 29

Photo No. 1CC-25 & 42

Legal Land Owner Albert Skorupa Address Bridger, Montana

Operator Same Address

Water is delivered by:— 1. Private System; 2. Ditch Company; 3. State Project; 4. Federal Project; 5. Irrigation District

App. No. Decree No.	NAME OF APPROPRIATOR TO WHOM DECREED	NAME OF STREAM	Date App. Date Priority	Miner's Inches	In Use	NAME OF DITCH (Water Delivered By)	No.	R/F	Present Irr. Acres	Irrigable Acres
See Co.		Clarks Fork River		*	Yes	Bridger Ext. Ditch	2	R	70	
See Co.		" " "		**	Yes	Mutual Ditch	2	R	116	

NOTE: R—Denotes Regular Irrigation. F—Flood Irrigation.

Adequate Supply: Yes ..... No ..... Explain .....

Remarks .....

* 75 Shares Bridger Canal.
** 110 Shares Mutual Ditch.

River Basin .....

Also in: Plat No. ... Twp. ... Rge. ...	Plat No. ... Twp. ... Rge. ...	Plat No. ... Twp. ... Rge. ...
Plat No. ... Twp. ... Rge. ...	Plat No. ... Twp. ... Rge. ...	Plat No. ... Twp. ... Rge. ...

Information From

Albert Skorupa