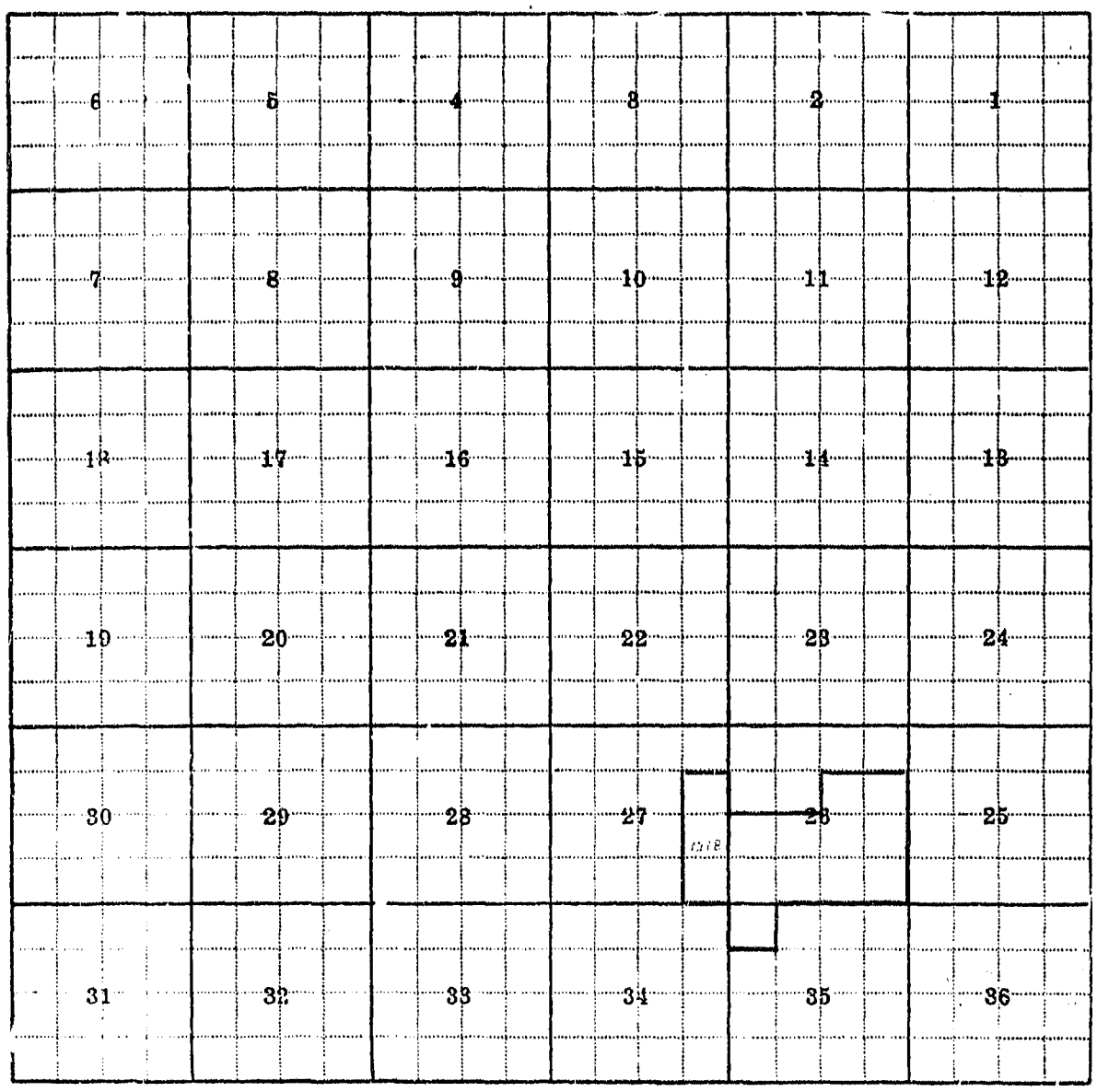

Land Ownership

F-1-A

County Carbon

Farm Checked: Date 6-4-65

By Pete

STATE OF MONTANA
WATER CONSERVATION BOARD
Water Resources Survey

T 6S R 23E Plat No. 29

Photo No. 1CC-44

Legal Land Owner John D. & Alvina Skorupa Address Bridger, Montana

Operator Same Address

Water is delivered by:— 1. Private System; 2. Ditch Company; 3. State Project; 4. Federal Project; 5. Irrigation District

App. No. Decree No.	NAME OF APPROPRIATOR TO WHOM DECREED	NAME OF STREAM	Date App. Date Priority	Miner's Inches	In Use	NAME OF DITCH (Water Delivered By)	No.	R/F	Present Irr. Acres	Irrigable Acres
See Co.		Clarks Fork River		*	Yes	Lynne Ditch	2	R	1	
				**						

NOTE: R—Denotes Regular Irrigation. F—Flood Irrigation.

Adequate Supply: Yes ..... No ..... Explain .....

Remarks For Garden.

* 2 Shares Sand Creek Canal.

** 1 Share Lynne Ditch.

River Basin

Also in: Plat No. Twp. Rge.	Plat No. Twp. Rge.	Plat No. Twp. Rge.
Plat No. Twp. Rge.	Plat No. Twp. Rge.	Plat No. Twp. Rge.

Information From: Josephine Croft

F-1-A

County Carbon

STATE OF MONTANA
WATER CONSERVATION BOARD
Water Resources Survey

T. 6S R. 23E Plat No. 29

Farm Checked: Date 5-18-65

Photo No. 1CC-25

By Pete

Legal Land Owner Walter Skorupa, et ux Address Bridger, Montana

Operator Same Address

Water is delivered by:— 1. Private System; 2. Ditch Company; 3. State Project; 4. Federal Project; 5. Irrigation District

App. No. Decree No.	NAME OF APPROPRIATOR TO WHOM DECREED	NAME OF STREAM	Late App. Date Priority	Miner's Inches	In Use	NAME OF DITCH (Water Delivered By)	No.	R/F	Present Irr. Acres	Irrigable Acres
See Co.		Clarks Fork River		*	Yes	Mutual Ditch	2	R	10	

NOTE: R—Denotes Regular Irrigation. F—Flood Irrigation.

Adequate Supply: Yes ..... No ..... Explain .....

Remarks

* 50 Shares Mutual Ditch.

River Basin

Also in: Plat No. Twp. Rge.	Plat No. Twp. Rge.	Plat No. Twp. Rge.
Plat No. Twp. Rge.	Plat No. Twp. Rge.	Plat No. Twp. Rge.

Information From:
Mrs. Skorupa

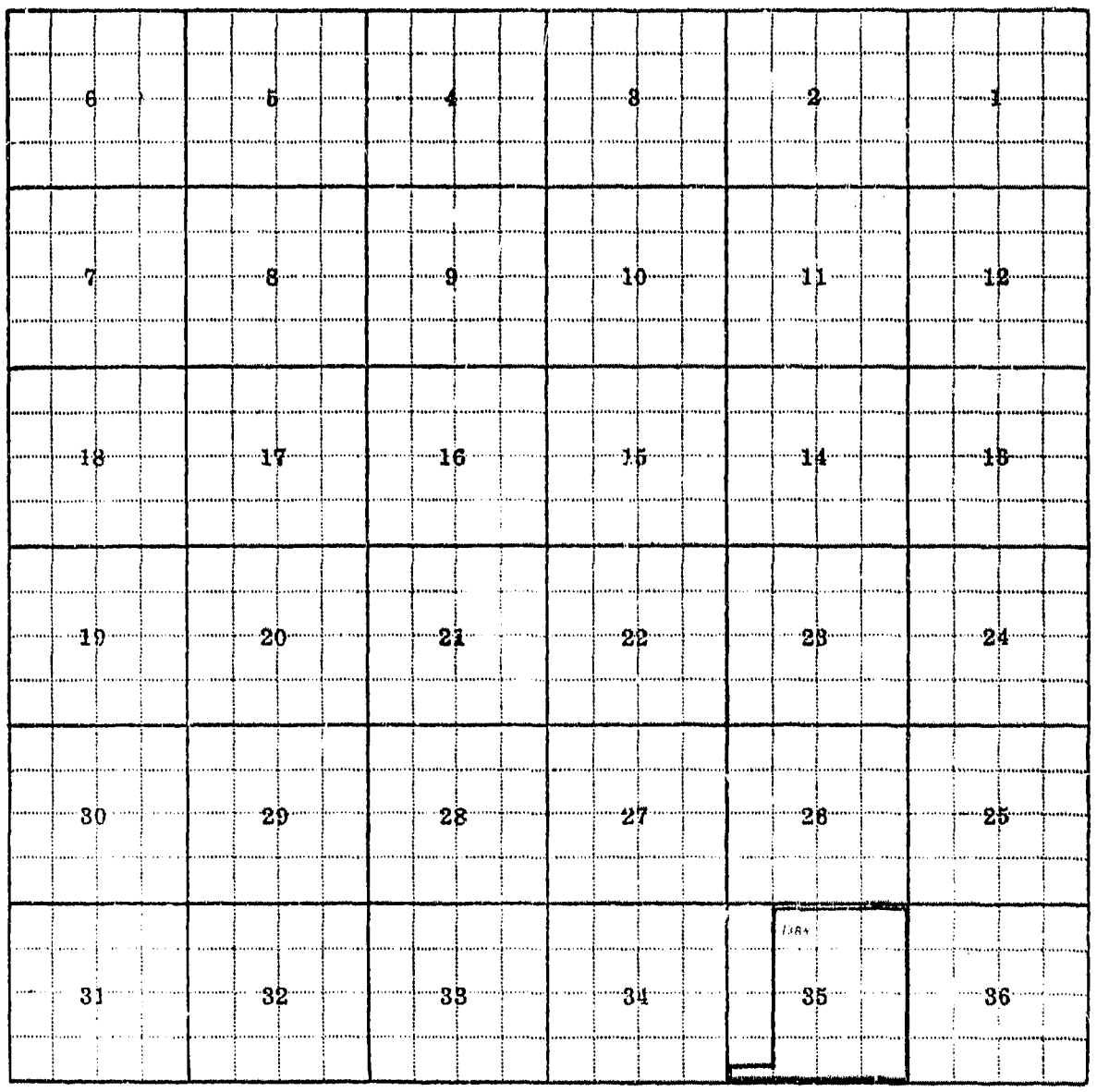

Land Ownership

F-1-A

County Carbon

STATE OF MONTANA
WATER CONSERVATION BOARD
Water Resources Survey

T 6S R 23E Plat No. 29

Farm Checked: Date 5-28-65

Photo No. 1CC-46

By Pete

Legal Land Owner Wm. A. Skorupa, et ux Address Bridger, Montana

Operator Same Address

Water is delivered by:— 1. Private System; 2. Ditch Company; 3. State Project; 4. Federal Project; 5. Irrigation District

App. No. Decree No.	NAME OF APPROPRIATOR TO WHOM DECREED	NAME OF STREAM	Date App. Date Priority	Miner's Inches	In Use	NAME OF DITCH (Water Delivered By)	No.	R/F	Present Irr. Acres	Irrigable Acres
A-166	John Nelson, et al	Clarks Fork River	6-1-01	480	No Part					
See Canal		Clarks Fork River		*	Yes	Orchard Canal	2	R	130	

NOTE: R—Denotes Regular Irrigation. F—Flood Irrigation.

Adequate Supply: Yes No Explain

Remarks

* 100 Shares Orchard Canal.

River Basin

Also in: Plat No. Twp. Rge.	Plat No. Twp. Rge.	Plat No. Twp. Rge.
Plat No. Twp. Rge.	Plat No. Twp. Rge.	Plat No. Twp. Rge.

Information From:

Wm. Skorupa

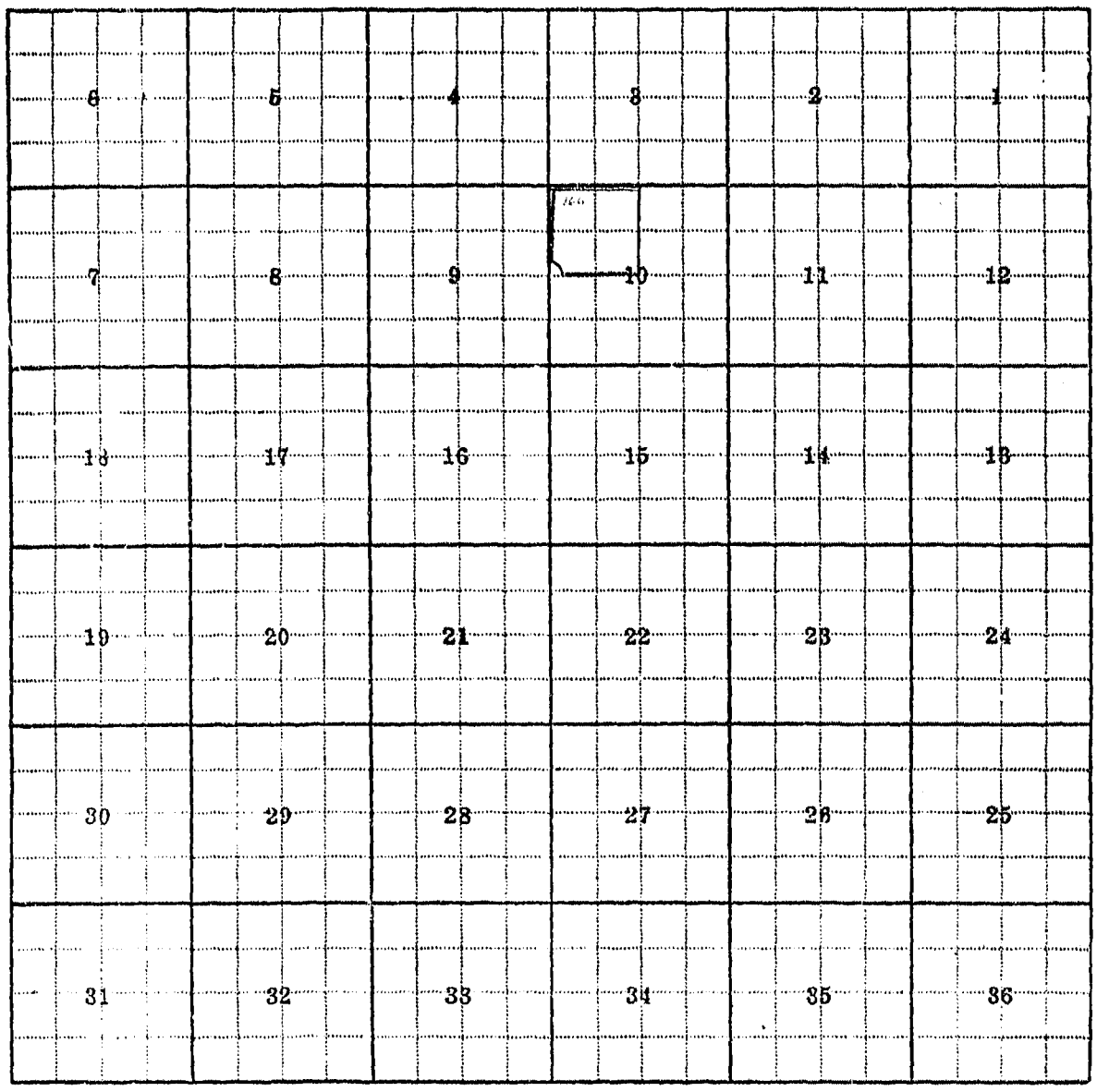

Land Ownership

F-1-A

County Carbon

Farm Checked: Date 6-9-65

By Pete

STATE OF MONTANA
WATER CONSERVATION BOARD
Water Resources Survey

T. 6S R. 23E Plat No. 29

Photo No. 1CC-44

Legal Land Owner Grace T. Slemmer Address

Operator % Joseph & Helen Koch Address Bridger, Montana

Water is delivered by:— 1. Private System; 2. Ditch Company; 3. State Project; 4. Federal Project; 5. Irrigation District

App. No. Decree No.	NAME OF APPROPRIATOR TO WHOM DECREED	NAME OF STREAM	Date App. Date Priority	Miner's Inches	In Use	NAME OF DITCH (Water Delivered By)	No.	R/F	Present Irr. Acres	Irrigable Acres
See Co.		Clarks Fork River		*	Yes	Lynne Ditch	2	R	1	
				**						

NOTE: R—Denotes Regular Irrigation. F—Flood Irrigation.

Adequate Supply: Yes No Explain

Remarks For Yard & Garden.

* 2 Shares Sand Creek Canal.
** 1 Share Lynne Ditch.

River Basin

Also in: Plat No. Twp. Rge.	Plat No. Twp. Rge.	Plat No. Twp. Rge.
Plat No. Twp. Rge.	Plat No. Twp. Rge.	Plat No. Twp. Rge.

Information From:

Mrs. Koch

F-1-A

County Carbon

Farm Checked: Date 6-8-65

By Pete

STATE OF MONTANA
WATER CONSERVATION BOARD
Water Resources Survey

T 6S R 23E Plat No. 29

Photo No. 1CC-44

Legal Land Owner Harold & Jane V. Smith Address Bridger, Montana

Operator Same Address

Water is delivered by:— 1. Private System; 2. Ditch Company; 3. State Project; 4. Federal Project; 5. Irrigation District

App. No. Decree No.	NAME OF APPROPRIATOR TO WHOM DECREED	NAME OF STREAM	Date App. Date Priority	Miner's Inches	In Use	NAME OF DITCH (Water Delivered By)	No.	R/F	Present Irr. Acres	Irrigable Acres
See Co.		Clarks Fork River		*	Yes	Lynne Ditch	2	R	1	
				**						

NOTE: R—Denotes Regular Irrigation. F—Flood Irrigation.

Adequate Supply: Yes ..... No ..... Explain .....

Remarks For Yard & Garden.

* .2 Shares Sand Creek Canal.

** 1 Share Lynne Ditch.

River Basin

Also in: Plat No. Twp. Rge.	Plat No. Twp. Rge.	Plat No. Twp. Rge.
Plat No. Twp. Rge.	Plat No. Twp. Rge.	Plat No. Twp. Rge.

Information From:

Mrs. Smith

F-1-A

County Carbon

Farm Checked: Date 6-4-65

By Pete

STATE OF MONTANA
WATER CONSERVATION BOARD
Water Resources Survey

T. 6S R. 23E Plat No. 29

Photo No. 1CC-44

Legal Land Owner Gerald Stief Address Bridger, Montana

Operator Same Address

Water is delivered by:— 1. Private System; 2. Ditch Company; 3. State Project; 4. Federal Project; 5. Irrigation District

App. No. Decree No.	NAME OF APPROPRIATOR TO WHOM DECREED	NAME OF STREAM	Date App. Date Priority	Miner's Inches	In Use	NAME OF DITCH (Water Delivered By)	No.	R/F	Present Irr. Acres	Irrigable Acres
See Co.		Clarks Fork River		*	Yes	Lynne Ditch	2	R	1	
				**	Yes					

NOTE: R—Denotes Regular Irrigation. F—Flood Irrigation.

Adequate Supply: Yes ..... No ..... Explain .....

Remarks For Yard & Garden.

* 1 Share Lynne Ditch.
** 2 Shares Sand Creek Ditch.

..... River Basin

Also in: Plat No. ..... Twp. ..... Rge.	Plat No. ..... Twp. ..... Rge.	Plat No. ..... Twp. ..... Rge. .....
Plat No. ..... Twp. ..... Rge.	Plat No. ..... Twp. ..... Rge.	Plat No. ..... Twp. ..... Rge. .....

Information From:

Gerald Stief

F-1-A

County Carbon

Farm Checked: Date 5-27-65

By Pete

STATE OF MONTANA
WATER CONSERVATION BOARD
Water Resources Survey

T 6S R 23E Plat No. 29

Photo No. 1CC-46

Legal Land Owner Andrew C. Sullivan Address

Operator J. C. Sullivan Address Bridger, Montana

Water is delivered by:— 1. Private System; 2. Ditch Company; 3. State Project; 4. Federal Project; 5. Irrigation District

App. No. Decree No.	NAME OF APPROPRIATOR TO WHOM DECREED	NAME OF STREAM	Date App. Date Priority	Miner's Inches	In Use	NAME OF DITCH (Water Delivered By)	No.	R/F	Present Irr. Acres	Irrigable Acres
See Co.		Clarks Fork River		*	No	Bridger Ext. Canal	2	R	---	

NOTE: R—Denotes Regular Irrigation. F—Flood Irrigation.

Adequate Supply: Yes No Explain

Remarks

* 8 Shares Bridger Canal.

River Basin

Also in: Plat No. Twp. Rge.	Plat No. Twp. Rge.	Plat No. Twp. Rge.
Plat No. Twp. Rge.	Plat No. Twp. Rge.	Plat No. Twp. Rge.

Information From:

G. E. Schuster

6	5	4	3	2	1
7	8	9	10	11	12
18	17	16	15	14	13
19	20	21	22	23	24
30	29	28	27	26	25
31	32	33	34	35	36

Land Ownership

F-1-A

County Carbon

Farm Checked: Date 6-11-65

By Pete

STATE OF MONTANA
WATER CONSERVATION BOARD
Water Resources Survey

T 6S R 23E Plat No. 29

Photo No. 1CC-44

Legal Land Owner Roy Swan Address

Operator % Leslie Harding Address Bridger, Montana

Water is delivered by:— 1. Private System; 2. Ditch Company; 3. State Project; 4. Federal Project; 5. Irrigation District

App. No. Decree No.	NAME OF APPROPRIATOR TO WHOM DECREED	NAME OF STREAM	Date App. Date Priority	Miner's Inches	In Use	NAME OF DITCH (Water Delivered By)	No.	R/F	Present Irr. Acres	Irrigab Acre
See Co.		Clarks Fork River		*	Yes	Sand Creek Canal	2	R	73	

NOTE: R—Denotes Regular Irrigation. F—Flood Irrigation.

Adequate Supply: Yes No Explain

Remarks

* 18 Shares Sand Creek Canal.

River Basin

Also in: Plat No. Twp. Rge.	Plat No. Twp. Rge.	Plat No. Twp. Rge.
Plat No. Twp. Rge.	Plat No. Twp. Rge.	Plat No. Twp. Rge.

Information From:

Sol Harding

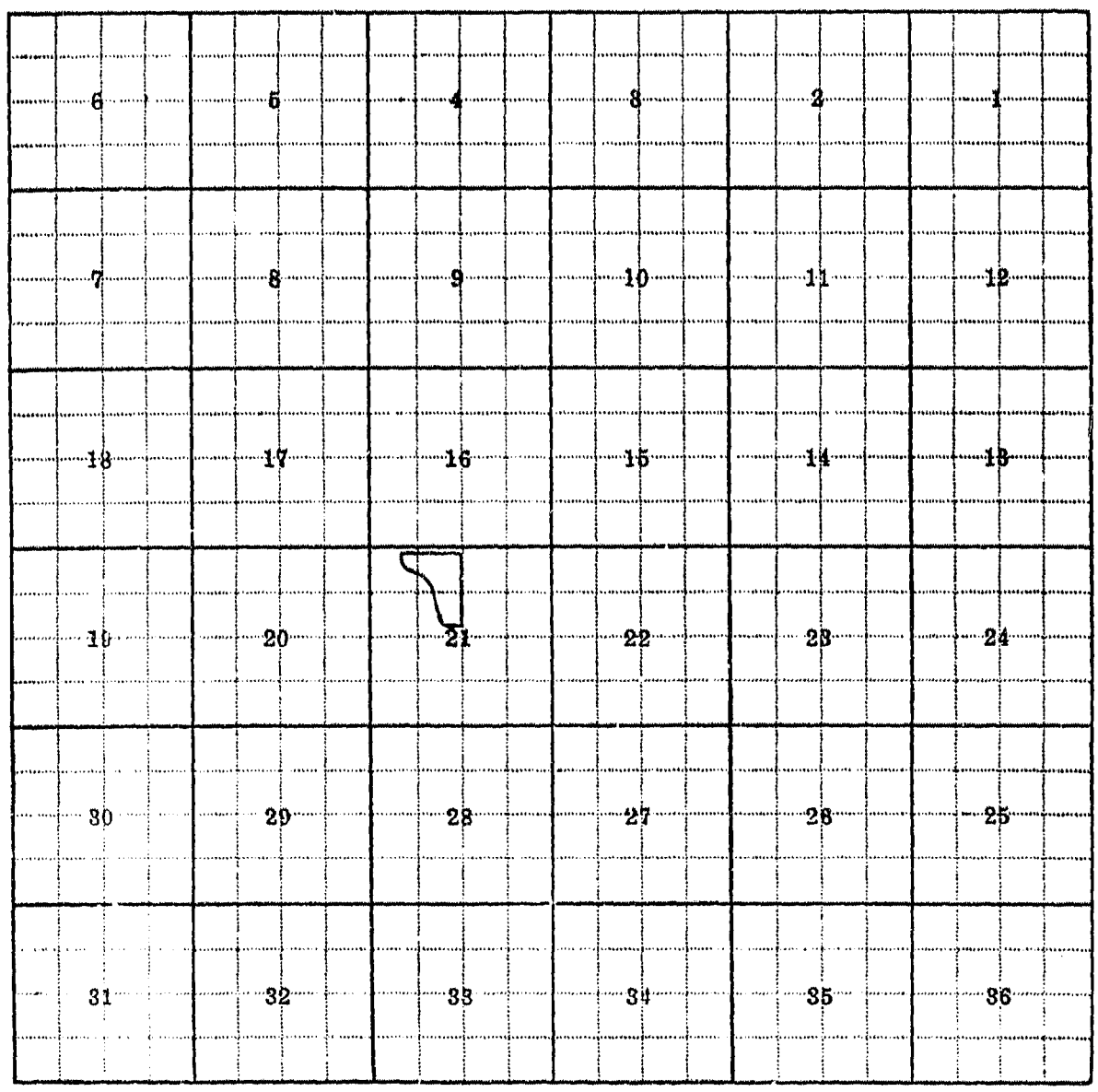

Land Ownership

F-1-A

County Carbon

Farm Checked: Date 6-7-65

By Pete

STATE OF MONTANA
WATER CONSERVATION BOARD
Water Resources Survey

T. 6S R. 23E Plat No. 29

Photo No. 1CC-44

Legal Land Owner Warren & Betty Lou Taylor Address Bridger, Montana

Operator Same Address

Water is delivered by:— 1. Private System; 2. Ditch Company; 3. State Project; 4. Federal Project; 5. Irrigation District

App. No. Decree No.	NAME OF APPROPRIATOR TO WHOM DECREED	NAME OF STREAM	Date App. Date Priority	Miner's Inches	In Use	NAME OF DITCH (Water Delivered By)	No.	R/F	Present Irr. Acres	Irrigable Acres
See Co.		Clarks Fork River		*	Yes	Lynne Ditch	2	R	1	
				**						

NOTE: R—Denotes Regular Irrigation. F—Flood Irrigation.

Adequate Supply: Yes No Explain

Remarks For Yard & Garden.

* .2 Shares Sand Creek Canal.
** 1 Share Lynne Ditch.

River Basin

Also in: Plat No. Twp. Rge.	Plat No. Twp. Rge.	Plat No. Twp. Rge.
Plat No. Twp. Rge.	Plat No. Twp. Rge.	Plat No. Twp. Rge.

Information From:

Frank Thomas

F-1-A

County Carbon

STATE OF MONTANA
WATER CONSERVATION BOARD
Water Resources Survey

T. 6S. R. 23E. Plat No. 29

Farm Checked: Date 6-14-65

Photo No. 1CC-44

By Pete

Legal Land Owner Louie Teesdale Address Bridger, Montana

Operator Same Address

Water is delivered by:— 1. Private System; 2. Ditch Company; 3. State Project; 4. Federal Project; 5. Irrigation District

App. No. Decree No.	NAME OF APPROPRIATOR TO WHOM DECREED	NAME OF STREAM	Date App. Date Priority	Miner's Inches	In Use	NAME OF DITCH (Water Delivered By)	No.	R/F	Present Irr. Acres	Irrigable Acres
A-1367	Bruce & Baxter Zackary	Teesdale Waste Water	4-29-07	25	No Part					
See Co.		Clarks Fork River		*	Yes	Sand Creek Canal	2	R	28	

NOTE: R—Denotes Regular Irrigation. F—Flood Irrigation.

Adequate Supply: Yes ..... No ..... Explain .....

Remarks .....

* 5 Shares Sand Creek Canal.

.....River Basin.....

Also in: Plat No. ..... Twp. ..... Rge.	Plat No. ..... Twp. ..... Rge.	Plat No. ..... Twp. ..... Rge. .....
Plat No. ..... Twp. ..... Rge.	Plat No. ..... Twp. ..... Rge.	Plat No. ..... Twp. ..... Rge. .....

Information From:

Mrs. R. B. Teesdale

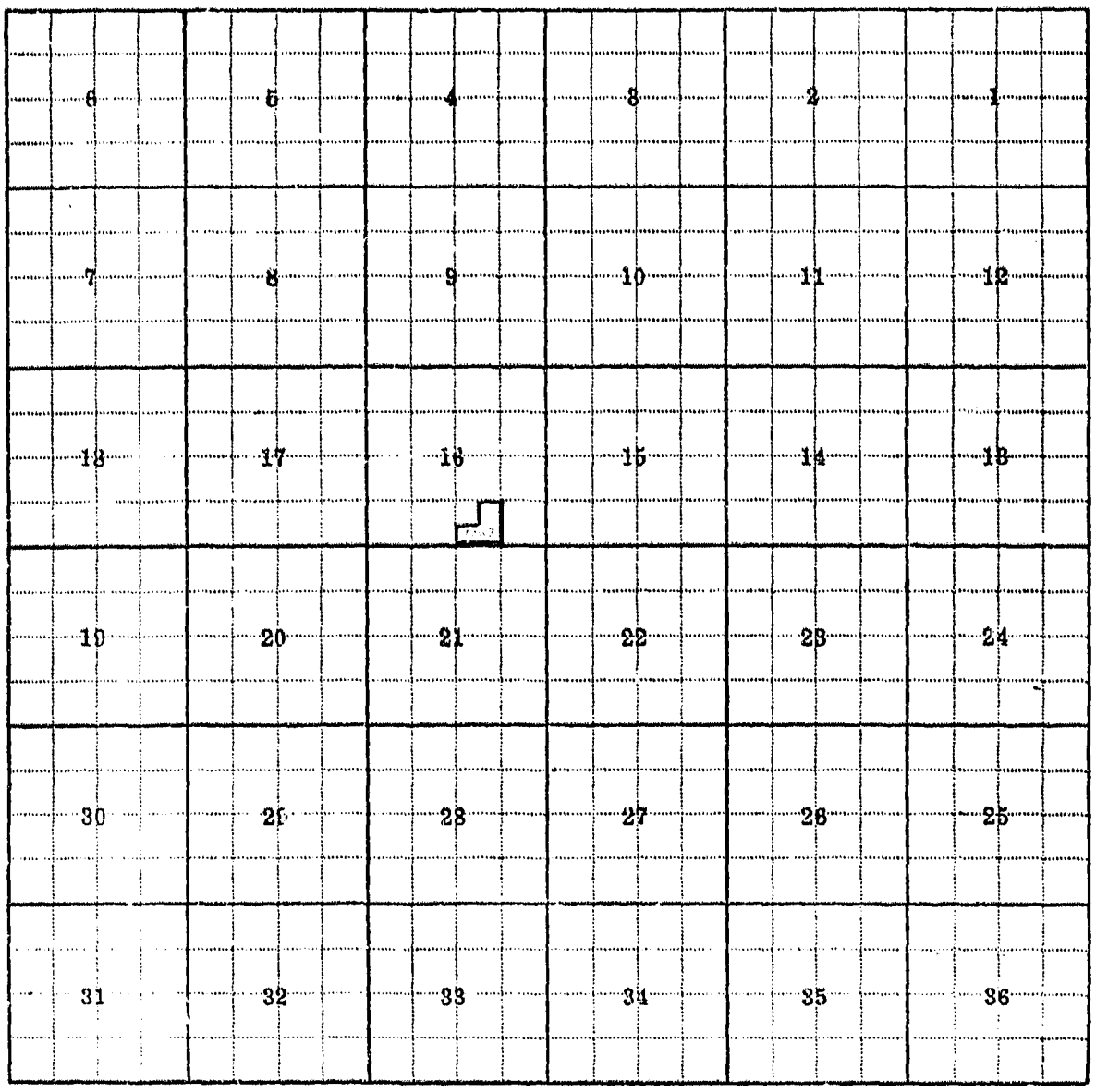

Land Ownership

F-1-A

County Carbon

Farm Checked: Date 6-8-65

By Pete

STATE OF MONTANA
WATER CONSERVATION BOARD
Water Resources Survey

T. 6S R. 23E Plat No. 29

Photo No. 1CC-44

Legal Land Owner R. E. Teesdale Address Bridger, Montana

Operator Same Address

Water is delivered by:— 1. Private System; 2. Ditch Company; 3. State Project; 4. Federal Project; 5. Irrigation District

App. No. Decree No.	NAME OF APPROPRIATOR TO WHOM DECREED	NAME OF STREAM	Date App. Date Priority	Miner's Inches	In Use	NAME OF DITCH (Water Delivered By)	No.	R/F	Present Irr. Acres	Irrigable Acres
See Co.		Clarks Fork River		*	Yes	Lynne Ditch	2	R	1	

NOTE: R—Denotes Regular Irrigation. F—Flood Irrigation.

Adequate Supply: Yes ..... No ..... Explain .....

Remarks For Yard.

* 1 Share Lynne Ditch.

River Basin

Also in: Plat No. Twp. Rge.	Plat No. Twp. Rge.	Plat No. Twp. Rge.
Plat No. Twp. Rge.	Plat No. Twp. Rge.	Plat No. Twp. Rge.

Information From:

Miss Teesdale

F-1-A

County Carbon

Farm Checked: Date 6-14-65

By Pate

STATE OF MONTANA
WATER CONSERVATION BOARD
Water Resources Survey

T 6S R 23E Plat No. 29

Photo No. 1CC-44

Legal Land Owner Robt. & Eliz. Teesdale Address Bridger, Montana

Operator Leo Bratsky Address

Water is delivered by:— 1. Private System; 2. Ditch Company; 3. State Project; 4. Federal Project; 5. Irrigation District

App. No. Decree No.	NAME OF APPROPRIATOR TO WHOM DECREED	NAME OF STREAM	Date App. Date Priority	Miner's Inches	In Use	NAME OF DITCH (Water Delivered By)	No.	R/F	Present Irr. Acres	Irrigable Acres
See Co.		Clarks Fork River		*	Yes	Sand Creek Canal	2	R	118	

NOTE: R—Denotes Regular Irrigation. F—Flood Irrigation.

Adequate Supply: Yes No Explain

Remarks

* 19 Shares Sand Creek Canal.

River Basin

Also in: Plat No. Twp. Rge.	Plat No. Twp. Rge.	Plat No. Twp. Rge.
Plat No. Twp. Rge.	Plat No. Twp. Rge.	Plat No. Twp. Rge.

Information From:

Mrs. R. B. Teesdale

6	5	4	3	2	1
7	8	9	10	11	12
18	17	16	15	14	13
19	20	21	22	23	24
30	29	28	27	26	25
31	32	33	34	35	36

Land Ownership .....

F-1-A

County Carbon

STATE OF MONTANA
WATER CONSERVATION BOARD
Water Resources Survey

T. 6S. R. 23E. Plat No. 29

Farm Checked: Date 5-11-65

Photo No. 1CC-21 & 46

By Pete

Legal Land Owner Chester W. Temple, et ux Address Bridger, Montana

Operator Same Address

Water is delivered by:— 1. Private System; 2. Ditch Company; 3. State Project; 4. Federal Project; 5. Irrigation District

App. No. Decree No.	NAME OF APPROPRIATOR TO WHOM DECREED	NAME OF STREAM	Date App Date Priority	Miner's Inches	In Use	NAME OF DITCH (Water Delivered By)	No.	R/F	Present Irr. Acres	Irrigable Acres
D-48	F. W. Hine	Bluewater Creek	6-19-03	200	Yes Part					
* D-30	John & Wm. McCullough	" "	6-15-93	125	Yes	Orchard Ditch	2	R	155	
** D-38	Ed V. Moran	" "	7-4-95	128	Yes					
~~A-90~~	~~L. E. Tindel~~	Bridger Creek	3-31-32	100	No					

NOTE: R—Denotes Regular Irrigation. F—Flood Irrigation.

Adequate Supply: Yes ..... No ..... Explain .....

Remarks

2 4/5 Shares Orchard Ditch.

* D-30 50" of the 125" belongs this Place.
** D-38 83" of the 128" " " "

River Basin

Also in: Plat No. ..... Twp. ..... Rge.	Plat No. ..... Twp. ..... Rge.	Plat No. ..... Twp. ..... Rge. .....
Plat No. ..... Twp. ..... Rge.	Plat No. ..... Twp. ..... Rge.	Plat No. ..... Twp. ..... Rge. .....

Information From:
Chester Temple

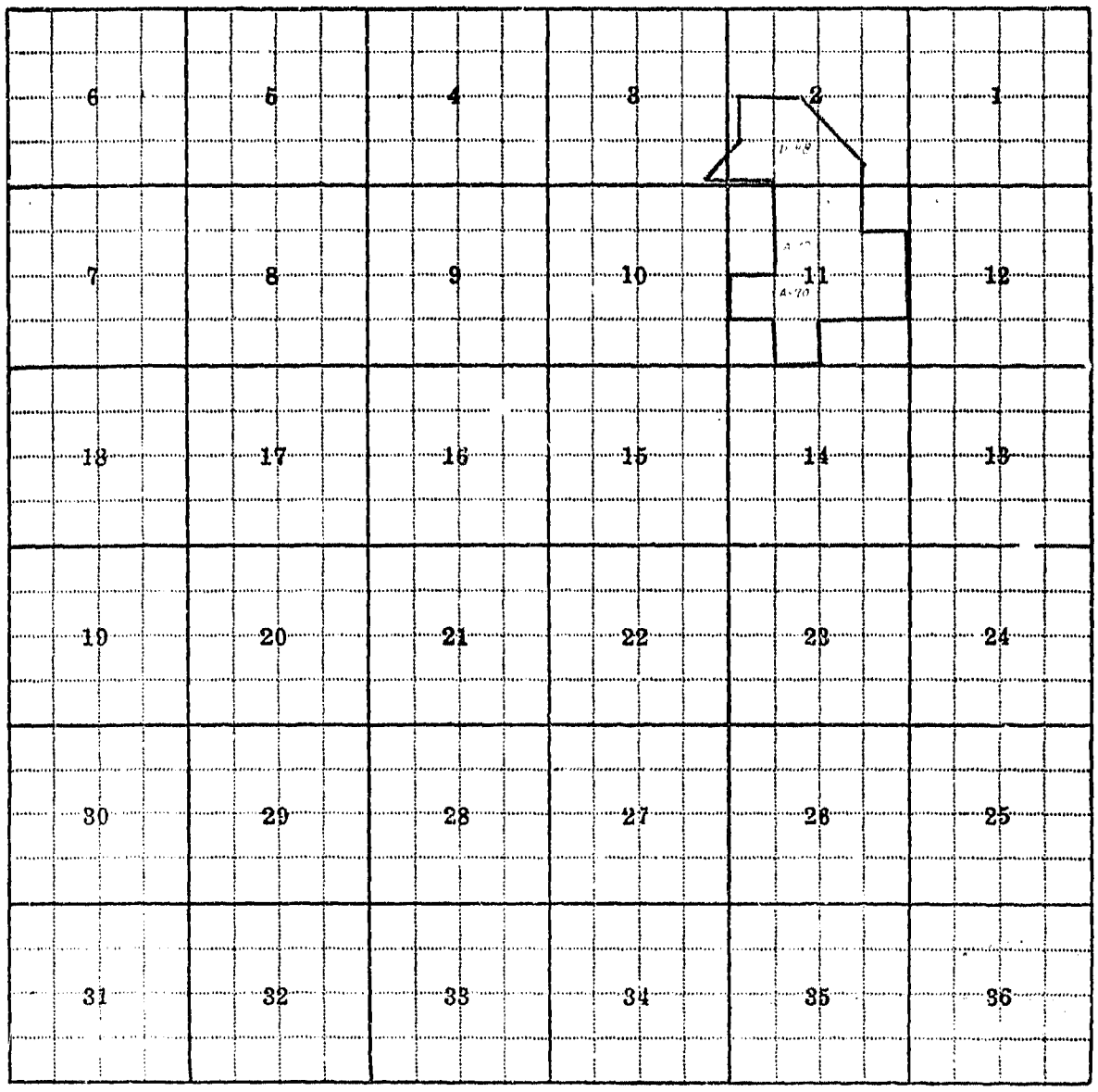

Land Ownership .....

F-1-A

County Carbon

STATE OF MONTANA
WATER CONSERVATION BOARD
Water Resources Survey

T. 6S R. 23E Plat No. 29

Farm Checked: Date 5-12-65

Photo No. 1CC-25 & 42

By Pete

Legal Land Owner Frank Thomas, et ux Address Bridger, Montana

Operator S C S - U S D A Leo Thomas Address

Water is delivered by:— 1. Private System; 2. Ditch Company; 3. State Project; 4. Federal Project; 5. Irrigation District

App. No. Decree No.	NAME OF APPROPRIATOR TO WHOM DECREED	NAME OF STREAM	Date App. Date Priority	Miner's Inches	In Use	NAME OF DITCH (Water Delivered By)	No.	R/F	Present Irr. Acres	Irrigable Acres
See Co.		Clarks Fork River		*	Yes	Mutual Ditch	2	R	89	
See Co.		Clarks Fork River		**	Yes	Bridger Ditch	2	R	14	

NOTE: R—Denotes Regular Irrigation. F—Flood Irrigation.

Adequate Supply: Yes No Explain

Remarks

* 100 Shares Mutual Ditch.
** 30 Shares Bridger Ditch.

Sprinkler used belongs to S C S and used only when irrigating newly planted Seed plot.

Eldon Richards leasing land below Bridger Canal.

S C S leases 80 Acres. - Has rights to 80 Shares of Mutual Ditch.

27 Acres held by Leo Thomas.

River Basin

Also in: Plat No. Twp. Rge.	Plat No. Twp. Rge.	Plat No. Twp. Rge.
Plat No. Twp. Rge.	Plat No. Twp. Rge.	Plat No. Twp. Rge.

Information From:
Leo Thomas

6	5	4	3	2	1
7	8	9	10	11	12
18	17	16	15	14	13
19	20	21	22	23	24
30	29	28	27	26	25
31	32	33	34	35	36

Land Ownership

F-1-A

County Carbon

STATE OF MONTANA
WATER CONSERVATION BOARD
Water Resources Survey

T 6S R 23E Plat No. 29

Farm Checked: Date 6-7-65

Photo No. 12C-44

By Pete

Legal Land Owner Frank & Frances Thomas Address Bridger, Montana

Operator Same Address

Water is delivered by:— 1. Private System; 2. Ditch Company; 3 State Project; 4. Federal Project; 5. Irrigation District

App. No. Decree No.	NAME OF APPROPRIATOR TO WHOM DECREED	NAME OF STREAM	Date App. Date Priority	Miner's Inches	In Use	NAME OF DITCH (Water Delivered By)	No.	R/F	Present Irr. Acres	Irrigable Acres
See Co.		Clarks Fork River		*	Yes	Lynne Ditch	2	R	1	
				**	Yes					

NOTE: R—Denotes Regular Irrigation. F—Flood Irrigation.

Adequate Supply: Yes No Explain

Remarks For Yard & Garden.

* 2 Shares Sand Creek Canal.
** 1 Share Lynne Ditch.

River Basin

Also in: Plat No. Twp. Rge.	Plat No. Twp. Rge.	Plat No. Twp. Rge.
Plat No. Twp. Rge.	Plat No. Twp. Rge.	Plat No. Twp. Rge.

Information From:

Frank Thomas

F-1-A

County Carbon

Farm Checked: Date 5-19-65

By Pete

STATE OF MONTANA

WATER CONSERVATION BOARD

Water Resources Survey

T 6S R 23E Plat No. 29

Photo No. 1CC-42

Legal Land Owner D. Thormahlen Address

Operator % Angie Creasey (D. Hodges, Leasing) Address

Water is delivered by:— 1. Private System; 2. Ditch Company; 3. State Project; 4. Federal Project; 5. Irrigation District

App. No. Decree No.	NAME OF APPROPRIATOR TO WHOM DECREED	NAME OF STREAM	Date App. Date Priority	Miner's Inches	In Use	NAME OF DITCH (Water Delivered By)	No.	R/F	Present Irr. Acres	Irrigable Acres
A-172	Thomas G. Primo	Clarks Fork River	3-7-95	640	?					
A-897	James A. Woods	Spring Creek	6-19-98	200	Out					
See Co.		Clarks Fork River		*	Yes	Sand Creek Canal	2	R	156	

NOTE: R—Denotes Regular Irrigation. F—Flood Irrigation.

Adequate Supply: Yes No Explain

Remarks

* 26.2 Shares Sand Creek Canal - (Jurovich)

River Basin

Also in: Plat No. Twp. Rge.	Plat No. Twp. Rge.	Plat No. Twp. Rge.
Plat No. Twp. Rge.	Plat No. Twp. Rge.	Plat No. Twp. Rge.

Information From:

David Hodges

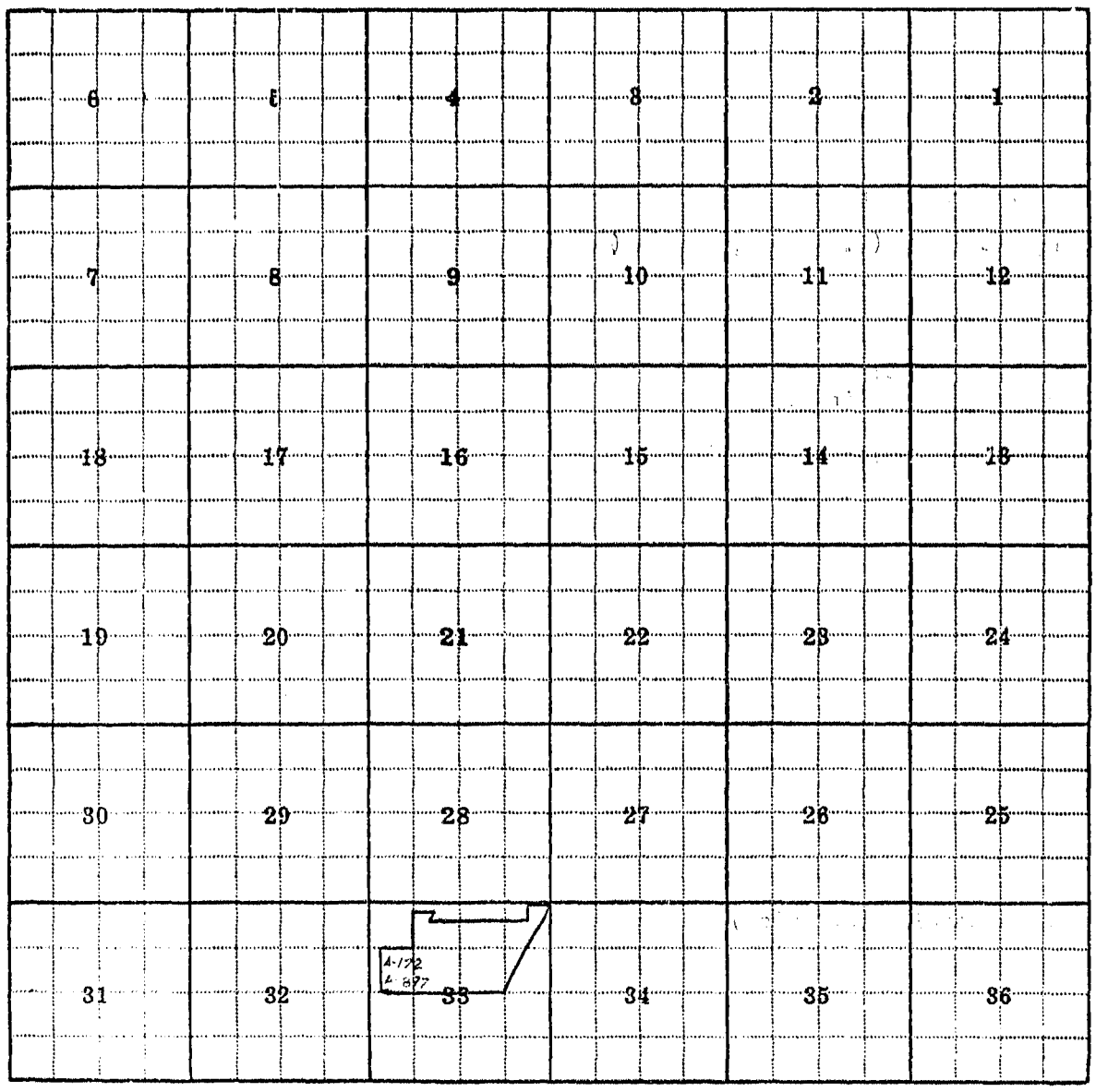

Land Ownership

F-1-A

County Carbon

Farm Checked: Date 5-22-65

By Pete

STATE OF MONTANA
WATER CONSERVATION BOARD
Water Resources Survey

T. 6S R. 23E Plat No. 29

Photo No. 1CG-23 & 44

Legal Land Owner Henry Vanderloos Address Bridger, Montana

Operator Same Address

Water is delivered by:— 1. Private System; 2. Ditch Company; 3. State Project; 4. Federal Project; 5. Irrigation District

App. No. Decree No.	NAME OF APPROPRIATOR TO WHOM DECREED	NAME OF STREAM	Date App. Date Priority	Miner's Inches	In Use	NAME OF DITCH (Water Delivered By)	No.	R/F	Present Irr. Acres	Irrigable Acres
See Co.		Clarks Fork River		*	Yes	Orchard Canal	2	R	60	
See Co.		" " "		**	Yes	Bridger Ext. Canal	2	R	46	

NOTE: R—Denotes Regular Irrigation. F—Flood Irrigation.

Adequate Supply: Yes ..... No ..... Explain .....

Remarks .....

* 40 Shares Orchard Canal.
** 66 Shares Bridger Ditch.

..... River Basin .....

Also in: Plat No. ..... Twp. ..... Rge.	Plat No. ..... Twp. ..... Rge.	Plat No. ..... Twp. ..... Rge. .....
Plat No. ..... Twp. ..... Rge.	Plat No. ..... Twp. ..... Rge.	Plat No. ..... Twp. ..... Rge. .....

Information From:
Henry Vanderloos

6	5	4	3	2	1
7	8	9	10	11	12
18	17	16	15	14	13
19	20	21	22	23	24
30	29	28	27	26	25
31	32	33	34	35	36

Land Ownership

F-1-A

County Carbon

Farm Checked: Date 6-11-65

By Pete

STATE OF MONTANA
WATER CONSERVATION BOARD
Water Resources Survey

T 6S R 23E Plat No. 29

Photo No. 1CC-44

Legal Land Owner Mrs. J. B. Vanderloos Address Bridger, Montana

Operator Same Address

Water is delivered by:— 1. Private System; 2. Ditch Company; 3. State Project; 4. Federal Project; 5. Irrigation District

App. No. Decree No.	NAME OF APPROPRIATOR TO WHOM DECREED	NAME OF STREAM	Date App. Date Priority	Miner's Inches	In Use	NAME OF DITCH (Water Delivered By)	No.	R/F	Present Irr. Acres	Irrigable Acres
See Co.		Clarks Fork River		*	Yes	Sand Creek Canal	2	R	1	

NOTE: R—Denotes Regular Irrigation. F—Flood Irrigation.

Adequate Supply: Yes ..... No ..... Explain .....

Remarks .....

* 2 Shares Sand Creek Canal.

River Basin

Also in: Plat No. Twp. Rge.	Plat No. Twp. Rge.	Plat No. Twp. Rge.
Plat No. Twp. Rge.	Plat No. Twp. Rge.	Plat No. Twp. Rge.

Information From:

Geo. Delmonica Ditch Rider

F-1-A

County Carbon

Farm Checked: Date 6-8-65

By Pete

STATE OF MONTANA
WATER CONSERVATION BOARD
Water Resources Survey

T. 6S R. 23E Plat No. 29

Photo No. 1CC-44

Legal Land Owner P. J. & Ellen Verling Address Bridger, Montana

Operator Same Address

Water is delivered by:— 1. Private System; 2. Ditch Company; 3. State Project; 4. Federal Project; 5. Irrigation District

App. No. Decree No.	NAME OF APPROPRIATOR TO WHOM DECREED	NAME OF STREAM	Date App. Date Priority	Miner's Inches	In Use	NAME OF DITCH (Water Delivered By)	No.	R/F	Present Irr. Acres	Irrigable Acres
See Co.		Clarks Fork River		*	Yes	Lynne Ditch	2	R	2	
				**						

NOTE: R—Denotes Regular Irrigation. F—Flood Irrigation.

Adequate Supply: Yes No Explain

Remarks

* 5 Shares Sand Creek Canal.
** 3 Shares Lynne Ditch.

River Basin

Also in: Plat No. Twp. Rge.	Plat No. Twp. Rge.	Plat No. Twp. Rge.
Plat No. Twp. Rge.	Plat No. Twp. Rge.	Plat No. Twp. Rge.

Information From:

Mrs. Verling

F-1-A

County Carbon

Farm Checked: Date 6-9-65

By Pete

STATE OF MONTANA

WATER CONSERVATION BOARD

Water Resources Survey

T. 6S R. 23E Plat No. 29

Photo No. 1CC-44

Legal Land Owner Harold & Anna Lee Voight Address Bridger, Montana

Operator Same Address

Water is delivered by:— 1. Private System; 2. Ditch Company; 3. State Project; 4. Federal Project; 5. Irrigation District

App. No. Decree No.	NAME OF APPROPRIATOR TO WHOM DECREED	NAME OF STREAM	Date App. Date Priority	Miner's Inches	In Use	NAME OF DITCH (Water Delivered By)	No.	R/F	Present Irr. Acres	Irrigable Acres
See Co.		Clarks Fork River		*	Yes	Lynne Ditch	2	R	4	
				**						

NOTE: R—Denotes Regular Irrigation. F—Flood Irrigation.

Adequate Supply: Yes No Explain

Remarks

* .5 Shares Sand Creek Canal.

** 2 Shares Lynne Ditch.

River Basin

Also in: Plat No. Twp. Rge.	Plat No. Twp. Rge.	Plat No. Twp. Rge.
Plat No. Twp. Rge.	Plat No. Twp. Rge.	Plat No. Twp. Rge.

Information From: Harold Voight

F-1-A

County Carbon

Farm Checked: Date 6-7-65

By Pete

STATE OF MONTANA
WATER CONSERVATION BOARD
Water Resources Survey

T 6S R 23E Plat No. 29

Photo No. 1CC-44

Legal Land Owner E. H. Walrath & Sons Address Bridger, Montana

Operator Frank Thomas Address

Water is delivered by:— 1. Private System; 2. Ditch Company; 3. State Project; 4. Federal Project; 5. Irrigation District

App. No. Decree No.	NAME OF APPROPRIATOR TO WHOM DECREED	NAME OF STREAM	Date App. Date Priority	Miner's Inches	In Use	NAME OF DITCH (Water Delivered By)	No.	R/F	Present Irr. Acres	Irrigable Acres
See Co.		Clarks Fork River		*	Yes	Lynne Ditch	2	R	1	
				**						

NOTE: R—Denotes Regular Irrigation. F—Flood Irrigation.

Adequate Supply: Yes ..... No ..... Explain .....

Remarks For Yard & Garden.

* .33 Shares Sand Creek Canal.
** 1 Share Lynne Ditch.

River Basin

Also in: Plat No. Twp. Rge.	Plat No. Twp. Rge.	Plat No. Twp. Rge.
Plat No. Twp. Rge.	Plat No. Twp. Rge.	Plat No. Twp. Rge.

Information From:

W. P. Walrath

F-1-A

County Carbon

Farm Checked: Date 6-4-65

By Pete

STATE OF MONTANA
WATER CONSERVATION BOARD
Water Resources Survey

T 6S R 23E Plat No. 29

Photo No. 1CC-44

Legal Land Owner Lloyd Walters Address

Operator Frank DeRudder, Renting Address Bridger, Montana

Water is delivered by:— 1. Private System; 2. Ditch Company; 3. State Project; 4. Federal Project; 5. Irrigation District

App. No. Decree No.	NAME OF APPROPRIATOR TO WHOM DECREED	NAME OF STREAM	Date App. Date Priority	Miner's Inches	In Use	NAME OF DITCH (Water Delivered By)	No.	R/F	Present Irr. Acres	Irrigable Acres
See Co.		Clarks Fork River		*	Yes	Lynne Ditch	2	R	1	

NOTE: R—Denotes Regular Irrigation. F—Flood Irrigation.

Adequate Supply: Yes No Explain

Remarks For Yard & Garden.

* 2 Shares Sand Creek Canal.
** 1 Share Lynne Ditch.

River Basin

Also in: Plat No. Twp. Rge.	Plat No. Twp. Rge.	Plat No. Twp. Rge.
Plat No. Twp. Rge.	Plat No. Twp. Rge.	Plat No. Twp. Rge.

Information From:

Joseph Croft

F-1-A

County Carbon

Farm Checked: Date 6-8-65

By Pete

STATE OF MONTANA
WATER CONSERVATION BOARD
Water Resources Survey

T 6S R 23E Plat No. 29

Photo No. 1CC-44

Legal Land Owner Hubert J. Wennemar Address Bridger, Montana

Operator Same Address

Water is delivered by:— 1. Private System; 2. Ditch Company; 3. State Project; 4. Federal Project; 5. Irrigation District

App. No. Decree No.	NAME OF APPROPRIATOR TO WHOM DECREED	NAME OF STREAM	Date App. Date Priority	Miner's Inches	In Use	NAME OF DITCH (Water Delivered By)	No.	R/F	Present Irr. Acres	Irrigable Acres
See Co.		Clarks Fork River		*	Yes	Lynne Ditch	2	R	1	
				**	Yes					

NOTE: R—Denotes Regular Irrigation. F—Flood Irrigation.

Adequate Supply: Yes ..... No ..... Explain .....

Remarks For Yard & Garden.

* 4 Shares Sand Creek Canal.

** 2 Shares Lynne Ditch.

River Basin

Also in: Plat No. Twp. Rge.	Plat No. Twp. Rge.	Plat No. Twp. Rge.
Plat No. Twp. Rge.	Plat No. Twp. Rge.	Plat No. Twp. Rge.

Information From:

Mrs. Wennemar

F-1-A

County Carbon

Farm Checked: Date 6-11-65

By Pete

STATE OF MONTANA
WATER CONSERVATION BOARD
Water Resources Survey

T. 6S R. 23E Plat No. 29

Photo No. 1CC-44

Legal Land Owner Chris Wilson Address

Operator % Ralph Cypher Address Bridger, Montana

Water is delivered by:— 1. Private System; 2. Ditch Company; 3. State Project; 4. Federal Project; 5. Irrigation District

App. No. Decree No.	NAME OF APPROPRIATOR TO WHOM DECREED	NAME OF STREAM	Date App. Date Priority	Miner's Inches	In Use	NAME OF DITCH (Water Delivered By)	No.	R/F	Present Irr. Acres	Irrigable Acres
See Co.		Clarks Fork River		*	Yes	Lincoln Ditch	2	R	83	
				**						

NOTE: R—Denotes Regular Irrigation. F—Flood Irrigation.

Adequate Supply: Yes No Explain

Remarks

* 18 Shares Sand Creek Canal.
** 90 Shares Lincoln Ditch.

River Basin

Also in: Plat No. Twp. Rge.	Plat No. Twp. Rge.	Plat No. Twp. Rge.
Plat No. Twp. Rge.	Plat No. Twp. Rge.	Plat No. Twp. Rge.

Information From:

Ralph Cypher

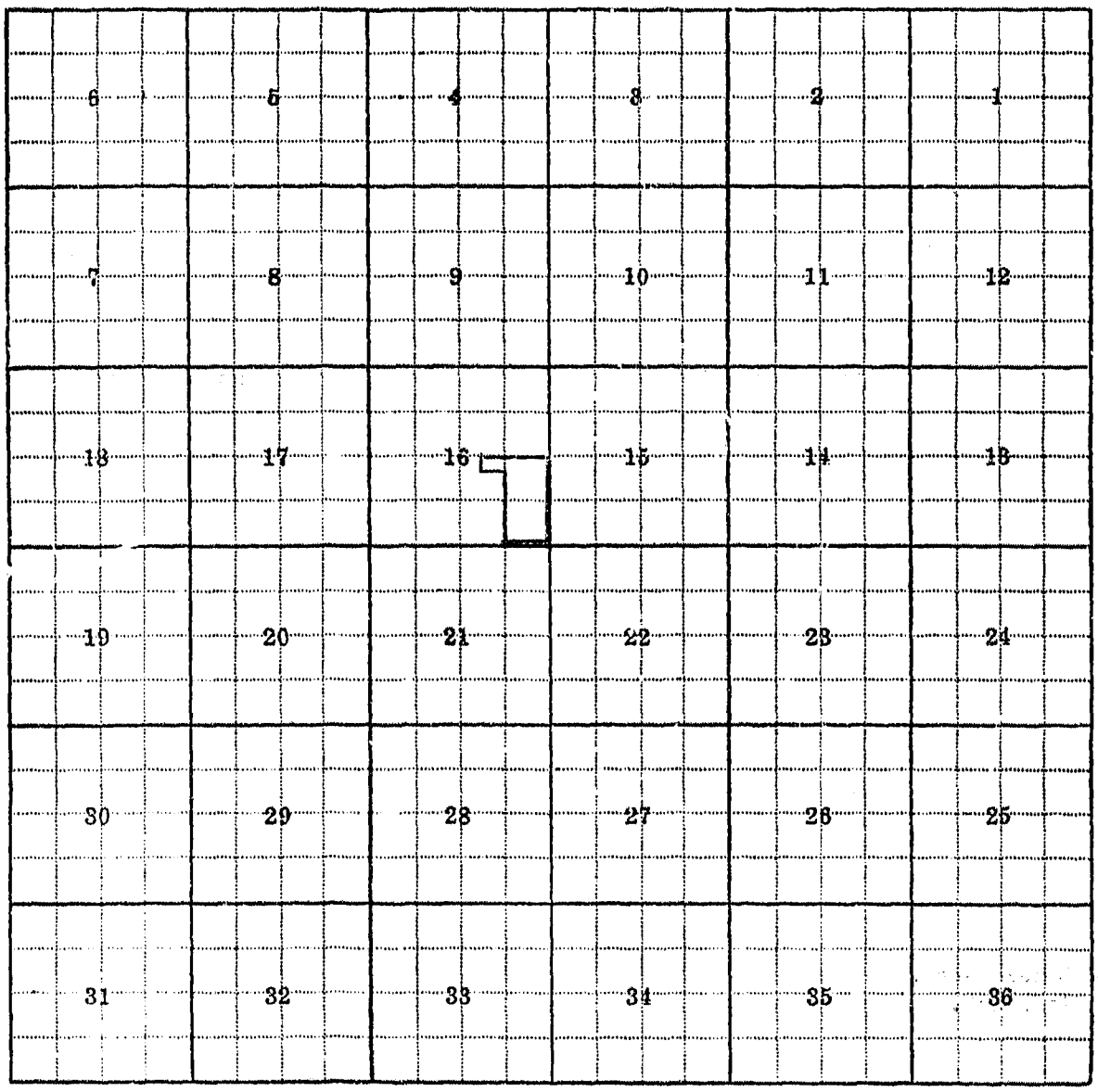

Land Ownership .....

F-1-A

County Carbon

Farm Checked: Date 6-2-65

By Pete

STATE OF MONTANA

WATER CONSERVATION BOARD

Water Resources Survey

T 6S R 23E Plat No. 29

Photo No. 1CC-44

Legal Land Owner S. C. Witt Address Bridger, Montana

Operator Same Address

Water is delivered by:— 1. Private System; 2. Ditch Company; 3. State Project; 4. Federal Project; 5. Irrigation District

App. No. Decree No.	NAME OF APPROPRIATOR TO WHOM DECREED	NAME OF STREAM	Date App. Date Priority	Miner's Inches	In Use	NAME OF DITCH (Water Delivered By)	No.	R/F	Present Irr. Acres	Irrigable Acres
See Co		Clarks Fork River		*	Yes	Sand Creek Canal	2	R	16	

NOTE: R—Denotes Regular Irrigation. F—Flood Irrigation.

Adequate Supply: Yes ..... No ..... Explain .....

Remarks .....

* 5 Shares Sand Creek Canal.

..... River Basin .....

Also in: Plat No. ..... Twp. ..... Rge	Plat No. ..... Twp. ..... Rge	Plat No. ..... Twp. ..... Rge .....
Plat No. ..... Twp. ..... Rge	Plat No. ..... Twp. ..... Rge	Plat No. ..... Twp. ..... Rge .....

Information From:

S. C. Witt

6	5	4	3	2	1
7	8	9	10	11	12
18	17	16	15	14	13
19	20	21	22	23	24
30	29	28	27	26	25
31	32	33	34	35	36

Land Ownership

F-1-A

County Carbon

Farm Checked: Date 5-20-65

By Pete

STATE OF MONTANA
WATER CONSERVATION BOARD
Water Resources Survey

T 6S R 23E Plat No. 29

Photo No. 1CC-42

Legal Land Owner John Zentner, et ux Address Bridger, Montana

Operator Same Address

Water is delivered by:— 1. Private System; 2. Ditch Company; 3. State Project; 4. Federal Project; 5. Irrigation District

App. No. Decree No.	NAME OF APPROPRIATOR TO WHOM DECREED	NAME OF STREAM	Date App. Date Priority	Miner's Inches	In Use	NAME OF DITCH (Water Delivered By)	No.	R/F	Present Irr. Acres	Irrigable Acres
A-1384	Margret Malin	Artesian Well	3-15-26	500	No					
See Co.		Clarks Fork River		*	Yes	Mutual Ditch	2	R	35	
See Co.		" " "		**	Yes	Bridger Canal	2	R	24	

NOTE: R—Denotes Regular Irrigation. F—Flood Irrigation.

Adequate Supply: Yes No Explain

Remarks

* 100 Shares Mutual Ditch.
** 186 Shares Bridger Canal.

River Basin

Also in: Plat No. 36 Twp. 7S Rge. 23E	Plat No. Twp. Rge.	Plat No. Twp. Rge.
Plat No. Twp. Rge.	Plat No. Twp. Rge.	Plat No. Twp. Rge.

Information From: Mrs. Zentner

6	5	4	3	2	1
7	8	9	10	11	12
18	17	16	15	14	13
19	20	21	22	23	24
30	29	28	27	26	25
31	32	33	34	35	36

Land Ownership

F-1-A

County Carbon

Farm Checked: Date 6-4-65

By Pete

STATE OF MONTANA
WATER CONSERVATION BOARD
Water Resources Survey

T 6S R 23E Plat No. 29

Photo No. 1CC-44

Legal Land Owner Katherine Zier Address Bridger, Montana

Operator Same Address

Water is delivered by:— 1. Private System; 2. Ditch Company; 3. State Project; 4. Federal Project; 5. Irrigation District

App. No. Decree No.	NAME OF APPROPRIATOR TO WHOM DECREED	NAME OF STREAM	Date App. Date Priority	Miner's Inches	In Use	NAME OF DITCH (Water Delivered By)	No.	R/F	Present Irr. Acres	Irrigable Acres
See Co.		Clarks Fork River		*	Yes	Sand Creek Canal	2	R	12	

NOTE: R—Denotes Regular Irrigation. F—Flood Irrigation.

Adequate Supply: Yes ..... No ..... Explain .....

Remarks

*.....6 Shares Sand Creek Canal.

.....River Basin

Also in: Plat No.	Twp.	Rge.	Plat No.	Twp.	Rge.	Plat No.	Twp.	Rge.
Plat No.	Twp.	Rge.	Plat No.	Twp.	Rge.	Plat No.	Twp.	Rge.

Information From:
Katherine Zier

30
6S 24E

F-1-A

County Carbon

STATE OF MONTANA
WATER CONSERVATION BOARD
Water Resources Survey

T 6S R 24E Plat No. 30

Farm Checked: Date 5-6-65

Photo No. 3CC-14 & 4CC-73

By Pete

Legal Land Owner Fish & Game Comm. Address Helena, Montana

Operator Same Address

Water is delivered by:— 1. Private System; 2. Ditch Company; 3. State Project; 4. Federal Project; 5. Irrigation District

App. No. Decree No.	NAME OF APPROPRIATOR TO WHOM DECREED	NAME OF STREAM	Date App. Date Priority	Miner's Inches	In Use	NAME OF DITCH (Water Delivered By)	No.	R/F	Present Irr. Acres	Irrigable Acres
* D-36	R. B. Madsen	Big Bluewater Spring	7-15-95	70	25 Yes	Fish Culture				

NOTE: R—Denotes Regular Irrigation. F—Flood Irrigation.

Adequate Supply: Yes No Explain

Remarks

* D-36 Fish & Game Comm. 25" this right. 45" to Town & Marks.

Bk. 64, Pg. 338
Bk. 8, Pg. 545

River Basin

Also in: Plat No. Twp. Rge.	Plat No. Twp. Rge.	Plat No. Twp. Rge.
Plat No. Twp. Rge.	Plat No. Twp. Rge.	Plat No. Twp. Rge.

Information From:
Emmett Colley

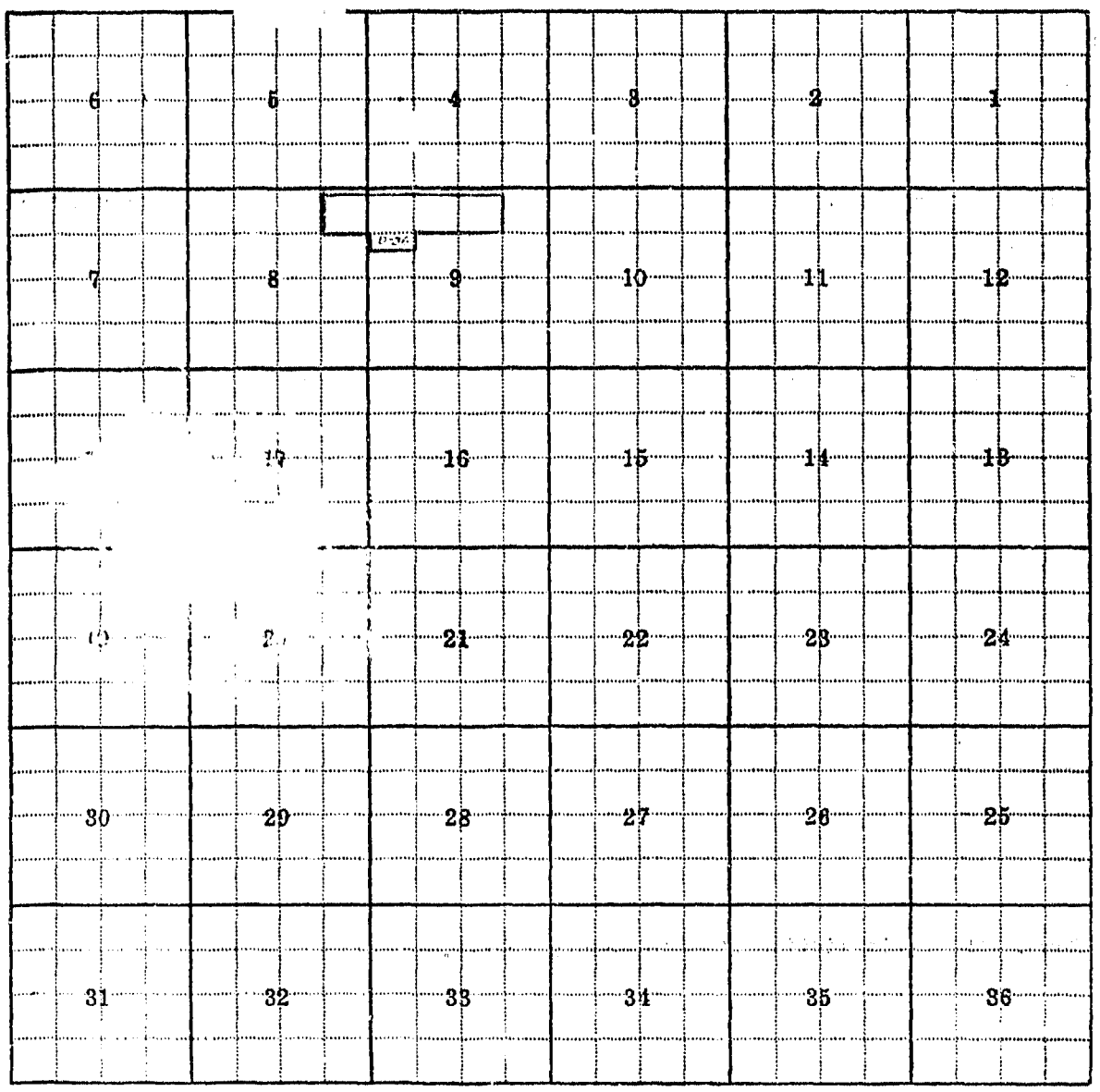

Land Ownership

F-1-A

County Carbon

STATE OF MONTANA
WATER CONSERVATION BOARD
Water Resources Survey

T. 6S R. 24E Plat No. 30

Farm Checked: Date 5-17-65

Photo No. 3CC-13 & 55

By Pete

Legal Land Owner G. T. Lester Address Bridger, Montana

Operator Same Address

Water is delivered by:— 1. Private System; 2. Ditch Company; 3. State Project; 4. Federal Project; 5. Irrigation District

App. No. Decree No.	NAME OF APPROPRIATOR TO WHOM DECREED	NAME OF STREAM	Date App. Date Priority	Miner's Inches	In Use	NAME OF DITCH (Water Delivered By)	No.	R/F	Present Irr. Acres	Irrigable Acres
A-1040	Duncan Ferguson	Spring	7-28-09	25	Yes					
* D-29	Thomas Brewington	Bluewater Creek	7-2-93	90	Yes	Lester Ditches	1	R	23	
			7-4-95	52						
D-44	Sam Blewitt	Bluewater Creek	7-1-98	30	Yes					

NOTE: R—Denotes Regular Irrigation. F—Flood Irrigation.

Adequate Supply: Yes ..... No ..... Explain .....

Remarks

* Moved 62" this right from other land in Sec. 21 T. 5S R. 23E

D-29 { 60" 7-2-93 ?
2" 7-4-95

D-44 30" 7-1-98

River Basin

Also in: Plat No. 20 Twp. 5S Rge. 24E	Plat No. ..... Twp. ..... Rge.	Plat No. ..... Twp. ..... Rge. .....
Plat No. ..... Twp. ..... Rge.	Plat No. ..... Twp. ..... Rge.	Plat No. ..... Twp. ..... Rge. .....

Information From:
G. T. Lester

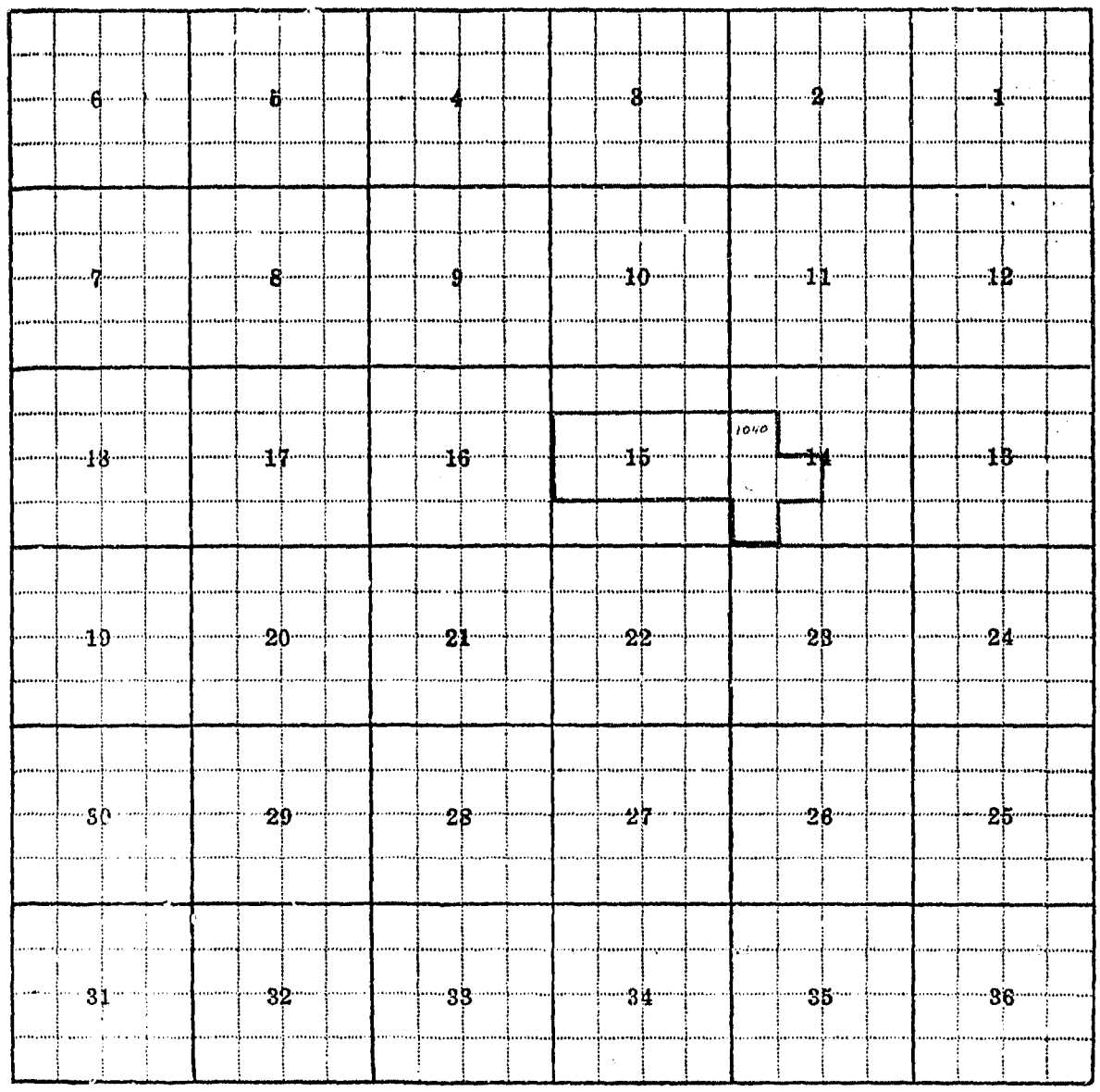

Land Ownership

F-1-A

County Carbon

Farm Checked: Date 6-7-65

By Pete

STATE OF MONTANA
WATER CONSERVATION BOARD
Water Resources Survey

T. 6S R. 24E Plat No. 30

Photo No. 4CC-73 & 75

Legal Land Owner Aubrey & Mabry Mc Dowell Address Bridger, Montana

Operator Same Address

Water is delivered by:— 1. Private System; (2.) Ditch Company; 3. State Project; 4. Federal Project; 5. Irrigation District

App. No. Decree No.	NAME OF APPROPRIATOR TO WHOM DECREED	NAME OF STREAM	Date App. Date Priority	Miner's Inches	In Use	NAME OF DITCH (Water Delivered By)	No.	R/F	Present Irr. Acres	Irrigable Acres
D-41	Stanley S. Storey	Bluewater Creek	5-10-96	70	Yes	Orchard Dtich	2	R	53	
			5-28-98	30						

NOTE: R—Denotes Regular Irrigation. F—Flood Irrigation.

Adequate Supply: Yes..... No..... Explain.....

Remarks.....

1 Share Orchard Ditch.

.....River Basin.....

Also in: Plat No. Twp. Rge.	Plat No. Twp. Rge.	Plat No. Twp. Rge.
Plat No. Twp. Rge.	Plat No. Twp. Rge.	Plat No. Twp. Rge.

Information From:

Mabry Mc Dowell

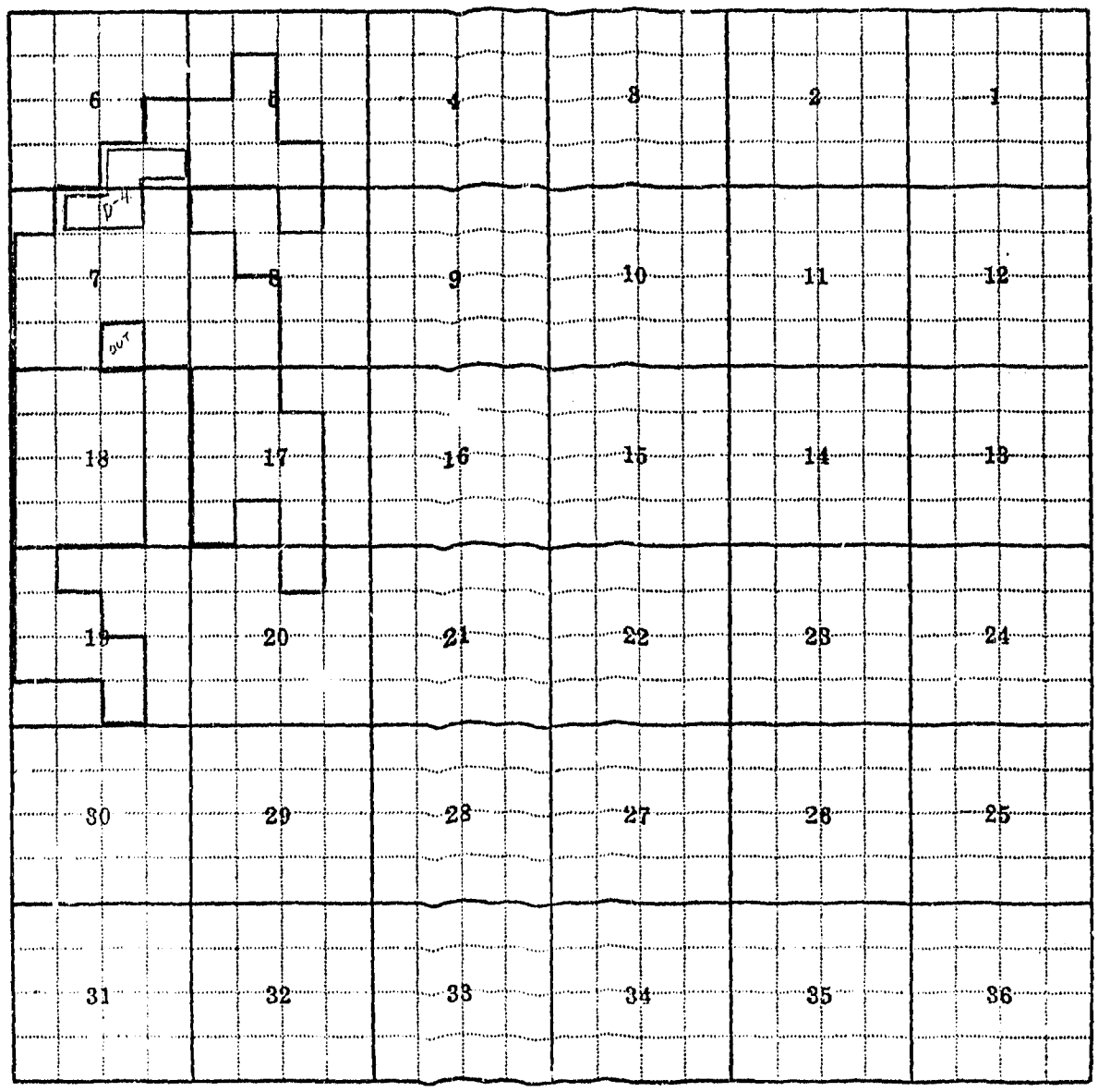

Land Ownership

F-1-A

County Carbon

STATE OF MONTANA
WATER CONSERVATION BOARD
Water Resources Survey

T 6S R 24E Plat No. 30

Farm Checked: Date 5-4-65

Photo No. 3CC-13, 14, 53, & 55

By Pete

Legal Land Owner Marko Rukavina Address

Operator % John Town & Dugal Marks Address Bridger, Montana

Water is delivered by:— 1. Private System; 2. Ditch Company; 3. State Project; 4. Federal Project; 5. Irrigation District

	App. No. Decree No.	NAME OF APPROPRIATOR TO WHOM DECREED	NAME OF STREAM	Date App. Date Priority	Miner's Inches	In Use	NAME OF DITCH (Water Delivered By)	No.	R/F	Present Irr. Acres	Irrigable Acres
**	D-35	Peter Madsen	Bluewater Spring	6-5-95	125	100					
	D-36	R. B. Madsen	Bluewater Spring (Big)	7-13-94	55	55					
*				7-15-95	70	45					
	A-80	Mary Madsen	Bluewater Cr. & Spr.	10-21-08	300	Yes Part	Madsen Ditch	1	R	10	
	A-1075	Chas. La Froge Forge	3 Springs	7-13-09	100	Stock					
	A-1173	Frank Zawadgei Zawadski	Springs	5-20-12	All	Yes	Well Ditch	1	R		
	A-1174	" "	"	7-11-12	15	Stock				186	
	A-1314	B. J. Rybin	Seepage & Springs	4-30-19	All	Stock					
*YC	A-1388	Marko Rukavina	Rukavina Well #1 3700 gpm	2-20-50	300	150 Yes	Sprinkler	1	R		

NOTE: R—Denotes Regular Irrigation. F—Flood Irrigation.

Adequate Supply: Yes No Explain

Remarks

* Nelson Sanford to John Town, et al Misc. 39, Pg. 189 10-31-60
50" Rukavina Well #1

* 25" This right belongs to Fish & Game Comm.

Bluewater Spring is now Covered and till drained into Bluewater Creek.

** 25" This W/R sold to Heinrich Wennemar (Hulse) Bk. 29, Pg. 611

River Basin

Also in: Plat No. Twp. Rge.	Plat No. Twp. Rge.	Plat No. Twp. Rge.
Plat No. Twp. Rge.	Plat No. Twp. Rge.	Plat No. Twp. Rge.

Information From:
John Town

S. Grand
Chuck Lucke
Geo Dunsw

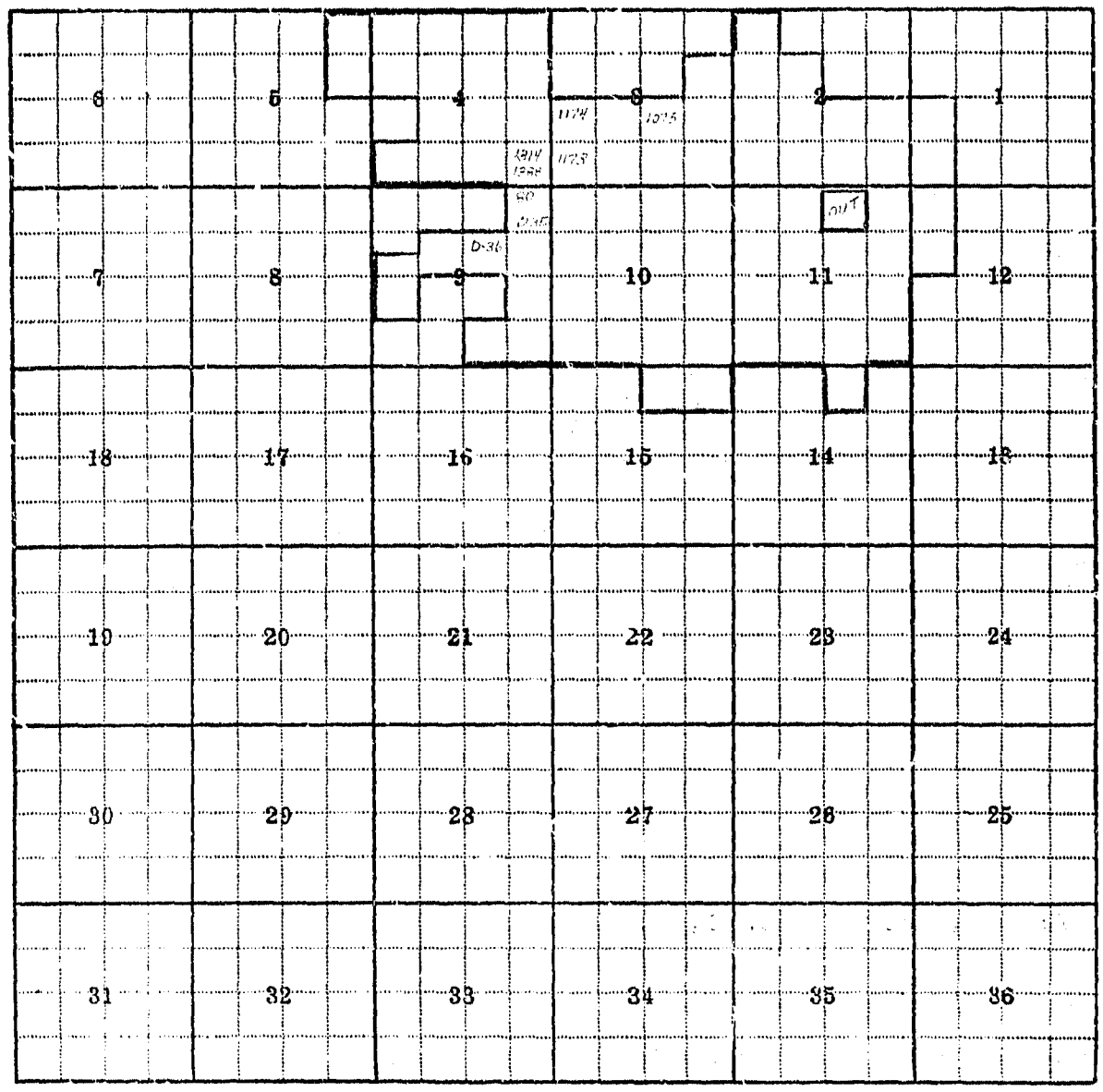

1 house 252 924
2 " 64
drilling 320
well 3320

Machinery 2000
Spring 420
2490

Land Ownership

F-1-A

County Carbon

Farm Checked: Date 5-28-65

By Pete

STATE OF MONTANA
CONSERVATION BOARD
Water Resources Survey

T. 6S R. 24E Plat No. 30

Photo No. 4CC-77

Legal Land Owner Michael & James Russell Address Texas

Operator Same Address

Water is delivered by:— 1. Private System; 2. Ditch Company; 3. State Project; 4. Federal Project; 5. Irrigation District

App. No. Decree No.	NAME OF APPROPRIATOR TO WHOM DECREED	NAME OF STREAM	Date App. Date Priority	Miner's Inches	In Use	NAME OF DITCH (Water Delivered By)	No.	R/F	Present Irr. Acres	Irrigable Acres
A-117	Andrew Rennefield	Cherry Creek	10-30-11	50	No					

NOTE: R—Denotes Regular Irrigation. F—Flood Irrigation.

Adequate Supply: Yes ..... No ..... Explain .....

Remarks .....

River Basin .....

Also in: Plat No. ..... Twp. ..... Rge.	Plat No. ..... Twp. ..... Rge.	Plat No. ..... Twp. ..... Rge. .....
Plat No. ..... Twp. ..... Rge.	Plat No. ..... Twp. ..... Rge.	Plat No. ..... Twp. ..... Rge. .....

Information From.

Clarence Parker

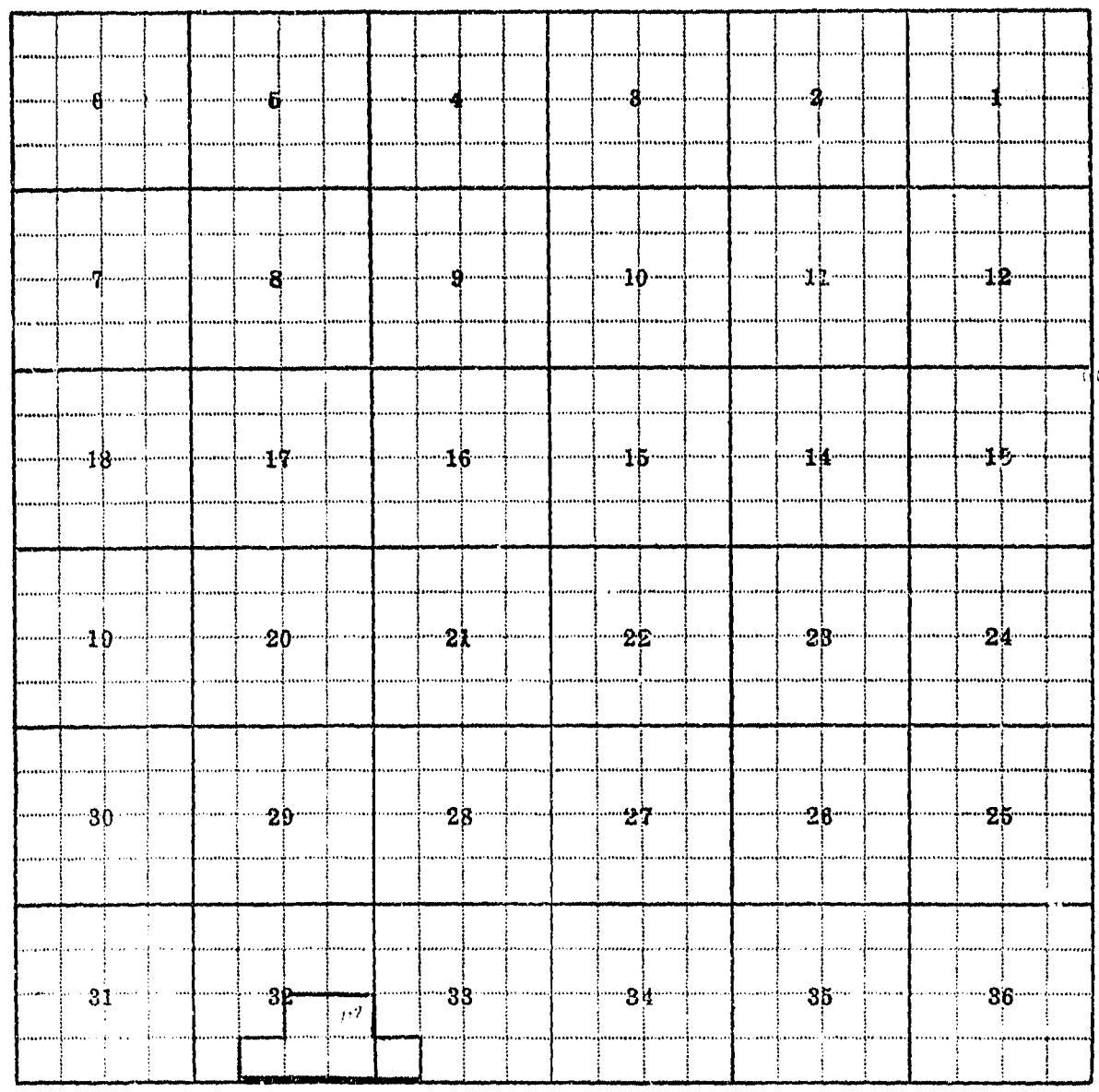

Land Ownership .....

F-1-A

County Carbon

STATE OF MONTANA
WATER CONSERVATION BOARD
Water Resources Survey

T 6S R 24E Plat No. 30

Farm Checked: Date 5-13-65

Photo No. 4CC-73

By Pete

Legal Land Owner Nelson E. Sanford, et ux Address Box 34, Bridger, Montana

Operator % Herbert Hulse, Buying, Bill Barham, Oper. Address Thermopolis, Wyo.

Water is delivered by:— 1. Private System; 2. Ditch Company; 3. State Project; 4. Federal Project; 5. Irrigation District

	App. No. Decree No.	NAME OF APPROPRIATOR TO WHOM DECREED	NAME OF STREAM	Date App. Date Priority	Miner's Inches	In Use	NAME OF DITCH (Water Delivered By)	No.	R/F	Present Irr. Acres	Irrigable Acres
	D-42	Frank Winnemar	Bluewater Creek	5-10-96	30	Yes					
				5-28-00	70	"	Orchard Ditch.	2	R	90	
*	D-32	Sam & Bertha Gebo	Bluewater Creek	7-17-94	225 10"	Yes					
**	D-39	Frederick S. Batchelder	" "	6-1-96	100 24"	"					
*YC	A-1388	Marko Rukavina	Rukavina Well #1	2-20-50	300 50"	"					
YC	A-1389	Nelson Sanford	Rukavina Well #1	5-15-52	150	?					
**	D-35	Peter Madsen	Bluewater Spring	6-5-95	125						

NOTE: R—Denotes Regular Irrigation. F—Flood Irrigation.

Adequate Supply: Yes ..... No ..... Explain .....

Remarks

3 Shares Orchard Ditch Co.

* Rukavina to Sanford Misc. 29, Pg. 130 Contract for deed 5-5-53 } 100" Rukavina Well.
Misc. 39, Pg. 188 Assignment W/R 10-31-60 }

* Sanford to John Town, et al Misc. 39, Pg. 189 10-31-60 50" Certain Well.

* D-32 10" This Right.

** D-39 24" This Right.

** D-35 25" This Right still belongs to J. B. Sanford According his son Nelson Sanford.

River Basin

Also in: Plat No.	Twp.	Rge.	Plat No.	Twp.	Rge.	Plat No.	Twp.	Rge.
Plat No.	Twp.	Rge.	Plat No.	Twp.	Rge.	Plat No.	Twp.	Rge.

Information From:

Bill Barham

6	5	4	3	2	1
7	8	9	10	11	12
18	17	16	15	14	13
19	20	21	22	23	24
30	29	28	27	26	25
31	32	33	34	35	36

Land Ownership

F-1-A

County Carbon

Farm Checked: Date 5-4-65

By Pete

STATE OF MONTANA
WATER CONSERVATION BOARD
Water Resources Survey

T 6S R 24E Plat No. 30

Photo No. 300-11, 12, 13, & 14

Legal Land Owner Raye Teeples Address

Operator % Robt. Thiel Address Bridger, Montana

Water is delivered by:— 1. Private System; 2. Ditch Company; 3. State Project; 4. Federal Project; 5. Irrigation District

	App. No. Decree No.	NAME OF APPROPRIATOR TO WHOM DECREED	NAME OF STREAM	Date App. Date Priority	Miner's Inches	In Use	NAME OF DITCH (Water Delivered By)	No.	R/F	Present Irr. Acres	Irrigable Acres
	A-80	Mary Madsen	Blue Water Cr. & Spring	10-21-08	300	Yes Part	Madsen Ditch	1	R	6	
YC*	A-1388	Marko Rukavina	Rukavina Well # 1	2-10-50	300	100Yes	Well Ditch	1	R	12	
**	D-40	Mrs. Lousia J. Curley	Bluewater Creek	6-25-96	90	Yes	Curley Ditches	1	R	59	
										65	

NOTE: R—Denotes Regular Irrigation. F—Flood Irrigation.

Adequate Supply: Yes No Explain

Remarks

* Misc. Bk. 27, Pg. 190 5-28-51
Marko Rukavina to Raye Teeples
100" Rukavina Well #1

** Deed 25 Pg. 466 12-21-14
W. T. Rule to Hattie Teeples
90" Curley W/R From Bluewater Creek.

River Basin

Also in: Plat No. Twp. Rge.	Plat No. Twp. Rge.	Plat No. Twp. Rge.
Plat No. Twp. Rge.	Plat No. Twp. Rge.	Plat No. Twp. Rge.

Information From:
Robt. Thiel

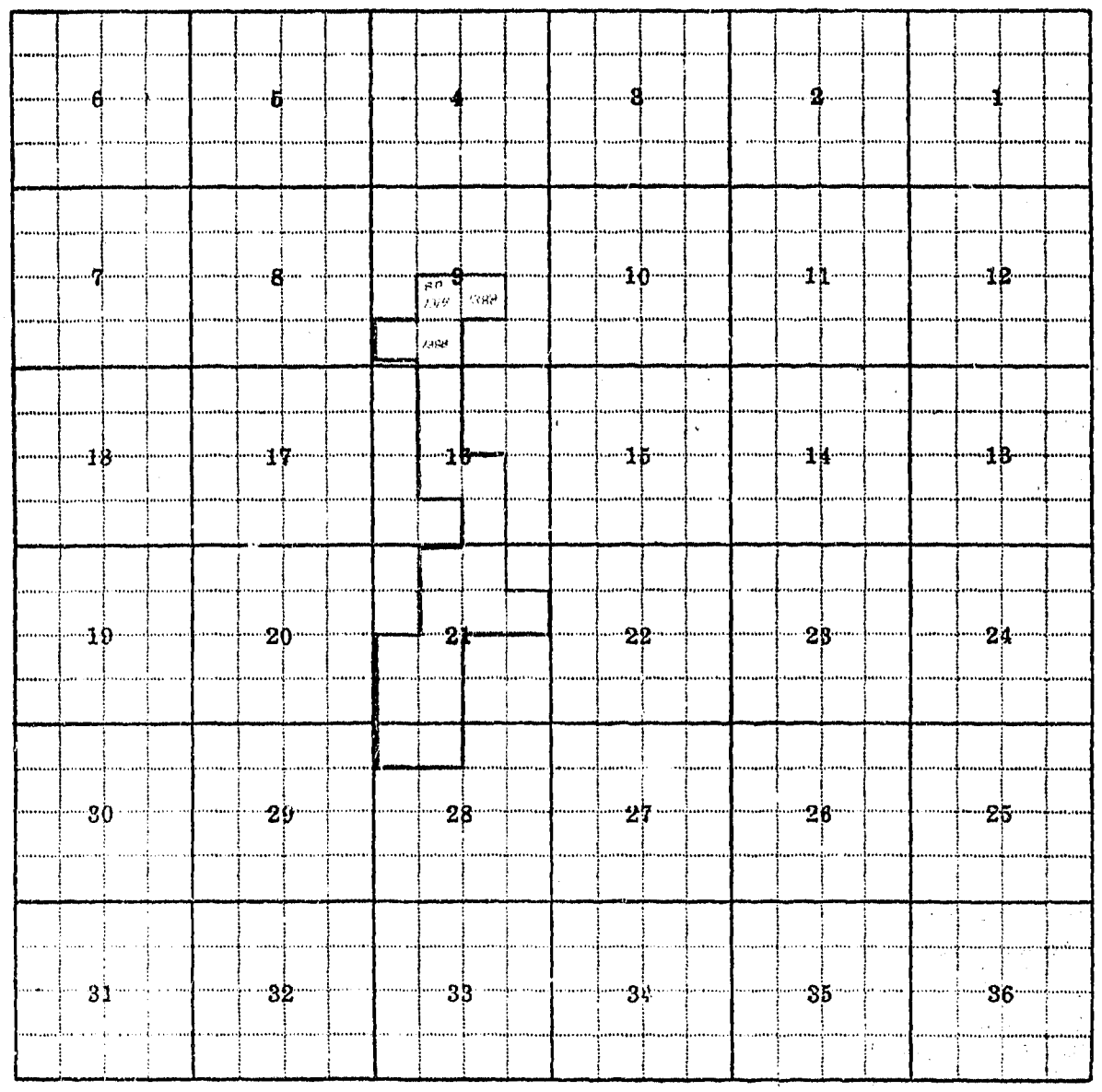

Land Ownership

31-A
7S 17E

F-1-A

County Carbon

Farm Checked: Date 7-9-65

By Larry

STATE OF MONTANA
WATER CONSERVATION BOARD
Water Resources Survey

T 7S R 17E Plat No. 31A

Photo No. None

Legal Land Owner East Rosebud Lake Ass Address Roscoe, Montana

Operator Ester Smith Address Billings, Montana

Water is delivered by:— 1. Private System; 2. Ditch Company; 3. State Project; 4. Federal Project; 5. Irrigation District

App. No. Decree No.	NAME OF APPROPRIATOR TO WHOM DECREED	NAME OF STREAM	Date App. Date Priority	Miner's Inches	In Use	NAME OF DITCH (Water Delivered By)	No.	R/F	Present Irr. Acres	Irrigable Acres
A-792	Earl V. Cline, et al	Saunders Creek	4-19-37	30	No					
A-809	J. H. Bridgenbrough	Spread Creek	8-11-30	50	Yes					
						Domestic Cabin Use				
A-810	R. B. Freeman	Stread Cr. & Lilly Spr.	5-22-30	15	Yes					

NOTE: R—Denotes Regular Irrigation. F—Flood Irrigation.

Adequate Supply: Yes..... No..... Explain.....

Remarks.....

.....River Basin.....

Also in: Plat No..... Twp..... Rge.....	Plat No..... Twp..... Rge.....	Plat No..... Twp..... Rge.....
Plat No..... Twp..... Rge.....	Plat No..... Twp..... Rge.....	Plat No..... Twp..... Rge.....

Information From:
Mr. Arthun, Care Takers

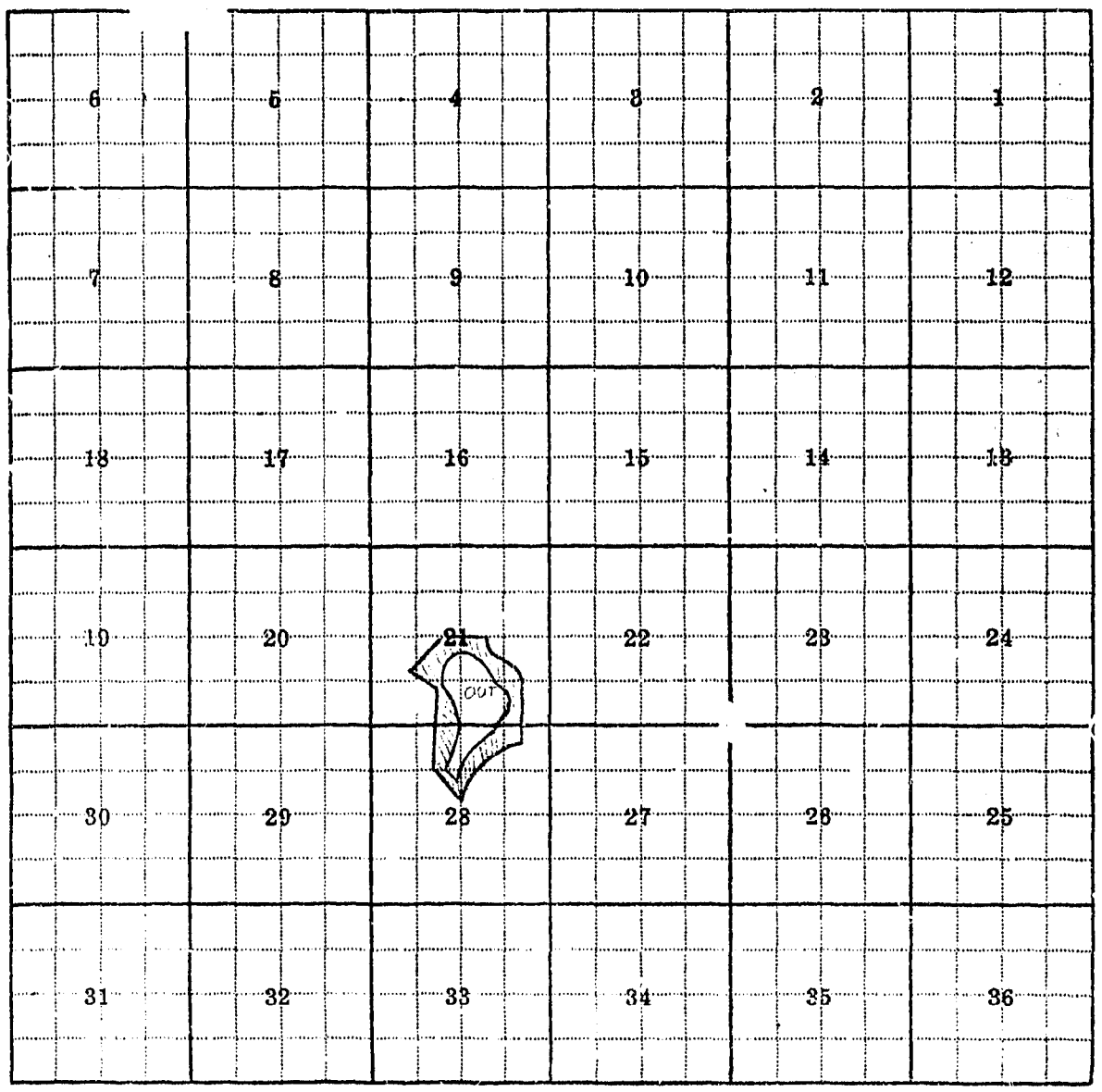

Land Ownership

F-1-A

County Carbon

Farm Checked: Date 7-9-65

By Larry

STATE OF MONTANA
WATER CONSERVATION BOARD
Water Resources Survey

T. 7S R. 21E Plat No. 31A

Photo No. None

Legal Land Owner U. S. A. Address

Operator Forest Service Address Red Lodge, Montana

Water is delivered by:— 1. Private System; 2. Ditch Company; 3. State Project; 4. Federal Project; 5. Irrigation District

App. No. Decree No.	NAME OF APPROPRIATOR TO WHOM DECREED	NAME OF STREAM	Date App. Date Priority	Miner's Inches	In Use	NAME OF DITCH (Water Delivered By)	No.	R/F	Present Irr. Acres	Irrigable Acres
A-811	U. S. Forest Service	Spread Creek	5-20-54	(All Unapp.)	Yes	Camp Ground Use.				

NOTE: R—Denotes Regular Irrigation. F—Flood Irrigation.

Adequate Supply: Yes No Explain

Remarks

River Basin

Also in: Plat No. Twp. Rge.	Plat No. Twp. Rge.	Plat No. Twp. Rge.
Plat No. Twp. Rge.	Plat No. Twp. Rge.	Plat No. Twp. Rge.

Information From: Field Survey

6	5	4	3	2	1
7	8	9	10	11	12
18	17	16	15	14	13
19	20	21	22	23	24
30	29	28	27	26	25
31	32	33	34	35	36

Land Ownership

31-B
7S 18E

F-1-A

County Carbon

STATE OF MONTANA
WATER CONSERVATION BOARD
Water Resources Survey

T 7S R 18E Plat No. 31-B

Farm Checked: Date 5-18-65

Photo No. None

By Larry

Legal Land Owner Erwin Clark Address Luther, Montana

Operator Same Address

Water is delivered by:— 1. Private System; 2. Ditch Company; 3. State Project; 4. Federal Project; 5. Irrigation District

App. No. Decree No.	NAME OF APPROPRIATOR TO WHOM DECREED	NAME OF STREAM	Date App. Date Priority	Miner's Inches	In Use	NAME OF DITCH (Water Delivered By)	No.	R/F	Present Irr. Acres	Irrigable Acres
A-1158	Mike Vermitti	Spring	9-6-21	50	Yes	Stock				

NOTE: R—Denotes Regular Irrigation. F—Flood Irrigation.

Adequate Supply: Yes ..... No ..... Explain .....

Remarks .....

..... River Basin .....

Also in: Plat No. ..... Twp. ..... Rge.	Plat No. ..... Twp. ..... Rge.	Plat No. ..... Twp. ..... Rge. .....
Plat No. ..... Twp. ..... Rge.	Plat No. ..... Twp. ..... Rge.	Plat No. ..... Twp. ..... Rge. .....

Information From:
Mr. Clark