6	5	4	3	2	1
7	8	9	10	11	12
18	17	16	15	14	13
19	20	21	22	23	24
30	29	28	27	26	25
31	32	33	34	35	36

Land Ownership

F-1-A

County Carbon

Farm Checked: Date 5-18-65

By Larry

STATE OF MONTANA
WATER CONSERVATION BOARD
Water Resources Survey

T 7S R 18E Plat No. 31-B

Photo No. 2CC-40

Legal Land Owner C. W. Donohoe Address Luther, Montana

Operator Address

Water is delivered by:— 1. Private System; 2. Ditch Company; 3. State Project; 4. Federal Project; 5. Irrigation District

App. No. Decree No.	NAME OF APPROPRIATOR TO WHOM DECREED	NAME OF STREAM	Date App. Date Priority	Miner's Inches	In Use	NAME OF DITCH (Water Delivered By)	No.	R/F	Present Irr. Acres	Irrigable Acres
D-78	H. R. Bebee	Red Lodge Creek	7-3-93	125						
D-120	Frank Strider	Red Lodge Creek	6-6-97	150	Yes	Donahoe Ditch out of Luoma Burnett Hash & Donahoe Ditch	1	R	15	
D-123	Swan Youngstrom	Red Lodge Creek	6-6-97	105						

NOTE: R—Denotes Regular Irrigation. F—Flood Irrigation.

Adequate Supply: Yes No Explain

Remarks

River Basin

Also in:								
Plat No. 24	Twp. 6S	Rge. 18E	Plat No.	Twp.	Rge.	Plat No.	Twp.	Rge.
Plat No. 25	Twp. 6S	Rge. 19E	Plat No.	Twp.	Rge.	Plat No.	Twp.	Rge.

Information From: Mr. Donahoe

6	5	4	3	2	1
7	8	9	10	11	12
18	17	16	15	14	13
19	20	21	22	23	24
30	29	28	27	26	25
31	32	33	34	35	36

Land Ownership

32
7S 19E

F-1-A

County Carbon

STATE OF MONTANA
WATER CONSERVATION BOARD
Water Resources Survey

T 7S R 19E Plat No. 32

Farm Checked: Date 6-8-65

Photo No. 4CC-52

By Larry

Legal Land Owner Lloyd Cowger Address Red Lodge, Montana

Operator Same Address

Water is delivered by:— (1) Private System; 2. Ditch Company; 3. State Project; 4. Federal Project; 5. Irrigation District

App. No. Decree No.	NAME OF APPROPRIATOR TO WHOM DECREED	NAME OF STREAM	Date App. Date Priority	Miner's Inches	In Use	NAME OF DITCH (Water Delivered By)	No.	R/F	Present Irr. Acres	Irrigable Acres
D-68	Geo. C. Abercrombie, et al	Harney Creek	6-1-98	110	Yes	Cowger Ditch out of Abercrombie Crowger Dit.	1	R	86	
D-50	Frances A. Harney	Cole Creek	8-10-85	100		T. 6S, R. 19E				
D-69	Wm. & Millie Krantz	Harney Creek	6-1-93	40						
			6-1-95	50						
			7-1-94	40	Yes	T. 6S, R. 19E				
			7-1-96	150						
A-26	Goodno Ainsworth	Berry Creek	10-27-92	320	Yes	T. 6S, R. 19E				

NOTE: R—Denotes Regular Irrigation. F—Flood Irrigation.

Adequate Supply: Yes ..... No ..... Explain .....

Remarks .....

..... River Basin .....

Also in:								
Plat No. 25	Twp. 6S	Rge. 19E	Plat No.	Twp.	Rge.	Plat No.	Twp.	Rge.
Plat No. 26	Twp. 6S	Rge. 20E	Plat No.	Twp.	Rge.	Plat No.	Twp.	Rge.

Information From:

Mr. Cowger

6	5	4	3	2	1
7	8	9	10	11	12
18	17	16	15	14	13
19	20	21	22	23	24
30	29	28	27	26	25
31	32	33	34	35	36

Land Ownership

F-1-A

County Carbon

Farm Checked: Date 6-9-55

By Larry

STATE OF MONTANA
WATER CONSERVATION BOARD
Water Resources Survey

T. 7S R. 19E Plat No. 32

Photo No. 4CC-52

Legal Land Owner Vern Cowger, Est. Address Red Lodge, Montana

Operator Norman Cowger Address Red Lodge, Montana

Water is delivered by:— 1. Private System; 2. Ditch Company; 3. State Project; 4. Federal Project; 5. Irrigation District

App. No. Decree No.	NAME OF APPROPRIATOR TO WHOM DECREED	NAME OF STREAM	Date App. Date Priority	Miner's Inches	In Use	NAME OF DITCH (Water Delivered By)	No.	R/F	Present Irr. Acres	Irrigable Acres
D-68	Geo.C.Abercrombie,et al	Harney Creek	6-1-85	100	Cowger Ditch		1	R	12	

NOTE: R—Denotes Regular Irrigation. F—Flood Irrigation.

Adequate Supply: Yes ..... No ..... Explain .....

Remarks .....

..... River Basin .....

Also in: Plat No. 25 Twp. 6S Rge. 19E	Plat No. ..... Twp. ..... Rge.	Plat No. ..... Twp. ..... Rge. .....
Plat No. ..... Twp. ..... Rge.	Plat No. ..... Twp. ..... Rge.	Plat No. ..... Twp. ..... Rge. .....

Information From:

Mr. Cowger

6	5	4	3	2	1
7	8	9	10	11	12
18	17	16	15	14	13
19	20	21	22	23	24
30	29	28	27	26	25
31	32	33	34	35	36

Land Ownership

F-1-A

County Carbon

Farm Checked: Date 6-3-65

By Larry

STATE OF MONTANA
WATER CONSERVATION BOARD
Water Resources Survey

T 7S R 19E Plat No. 32

Photo No. 2CC-76 & 4CC-52

Legal Land Owner Alvin A. Ellis Address Red Lodge, Montana

Operator Same Address

Water is delivered by:— 1. Private System; 2. Ditch Company; 3. State Project; 4. Federal Project; 5. Irrigation District

App. No. Decree No.	NAME OF APPROPRIATOR TO WHOM DECREED	NAME OF STREAM	Date App. Date Priority	Miner's Inches	In Use	NAME OF DITCH (Water Delivered By)	No.	R/F	Present Irr. Acres	Irrigable Acres
D-366	A. A. Ellis	Thiel Creek	6-16-87	270	Yes					
			8-1-96	150	"					
			7-1-02	300	"					
D-373	Laura B. Owen	Thiel Creek	11-3-00	100	Yes					
						Ellis Ditches	1	R	431	
D-372	Peter Thiel	Thiel Creek	7-1-96	50						
			5-25-01	75	Yes					
D-365	L. H. Crawford	Thiel Creek	5-18-86	165	Yes					
A-1002	W. H. Owen	Mountain Spring	7-15-01	200	Yes	Stock				

NOTE: R—Denotes Regular Irrigation. F—Flood Irrigation.

Adequate Supply: Yes ..... No ..... Explain .....

Remarks .....

River Basin .....

Also in: Plat No. 25 Twp. 6S Rge. 19E	Plat No. ..... Twp. ..... Rge.	Plat No. ..... Twp. ..... Rge. .....
Plat No. ..... Twp. ..... Rge.	Plat No. ..... Twp. ..... Rge.	Plat No. ..... Twp. ..... Rge. .....

Information From:

Mr. Ellis

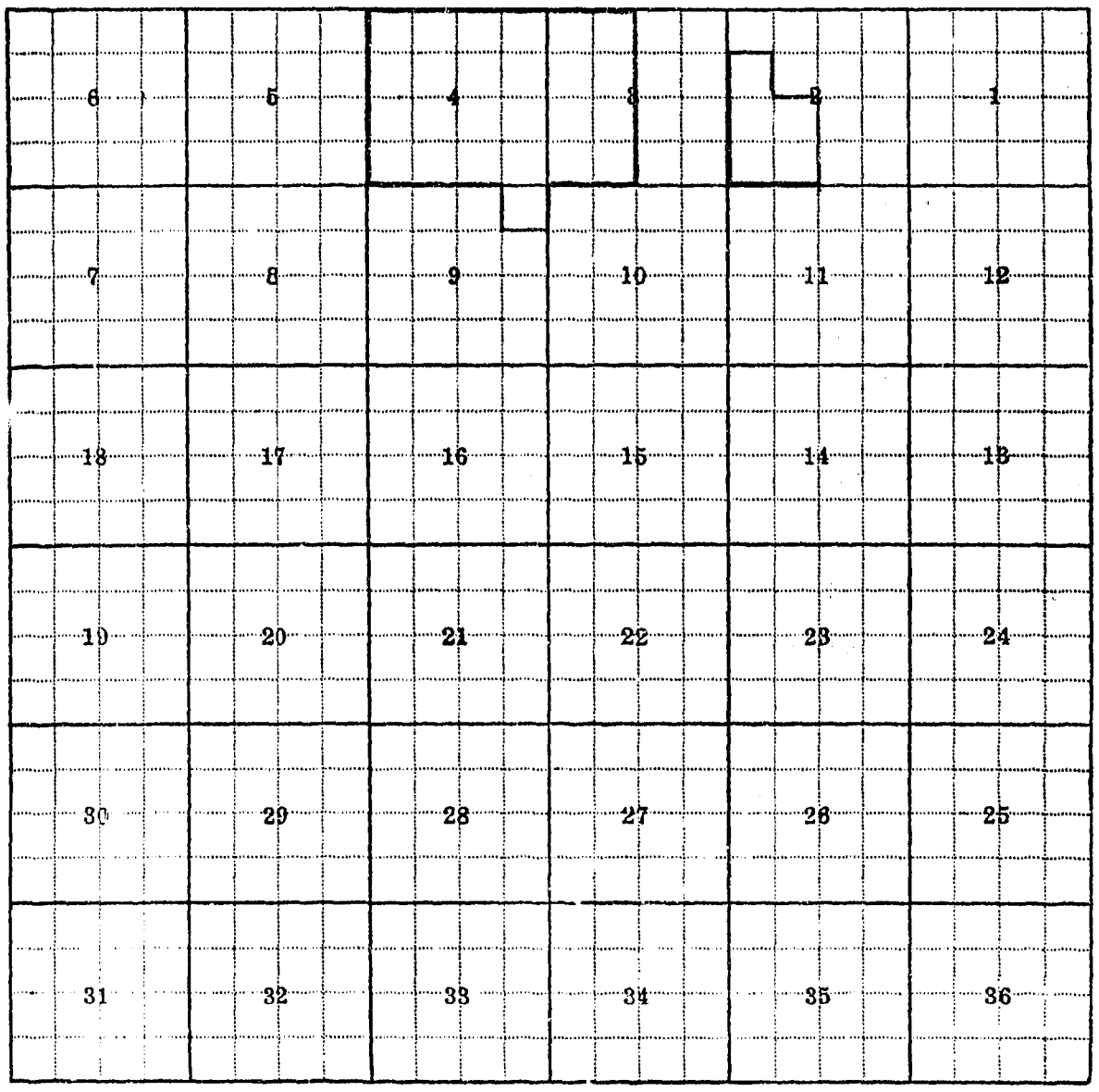

Land Ownership

F-1-A

County Carbon

Farm Checked: Date 5-28-65

By Larry, Bob, & Hans

STATE OF MONTANA
WATER CONSERVATION BOARD
Water Resources Survey

T 7S R 19E Plat No. 32

Photo No. None

Legal Land Owner Grizzley Peak Inc. Address

Operator Same Address

Water is delivered by:— 1. Private System; 2. Ditch Company; 3. State Project; 4. Federal Project; 5. Irrigation District

App. No. Decree No.	NAME OF APPROPRIATOR TO WHOM DECREED	NAME OF STREAM	Date App. Date Priority	Miner's Inches	In Use	NAME OF DITCH (Water Delivered By)	No.	R/F	Present Irr. Acres	Irrigable Acres
A-879	Grizzley Peak Inc.	Willow Creek	6-7-58	400	Yes	See Remarks				

NOTE: R—Denotes Regular Irrigation. F—Flood Irrigation.

Adequate Supply: Yes ..... No ..... Explain .....

Remarks This water is used at the Grizzley Peak Sk. Lodge.

River Basin

Also in: Plat No. Twp. Rge.	Plat No. Twp. Rge.	Plat No. Twp. Rge.
Plat No. Twp. Rge.	Plat No. Twp. Rge.	Plat No. Twp. Rge.

Information From:

Field Survey

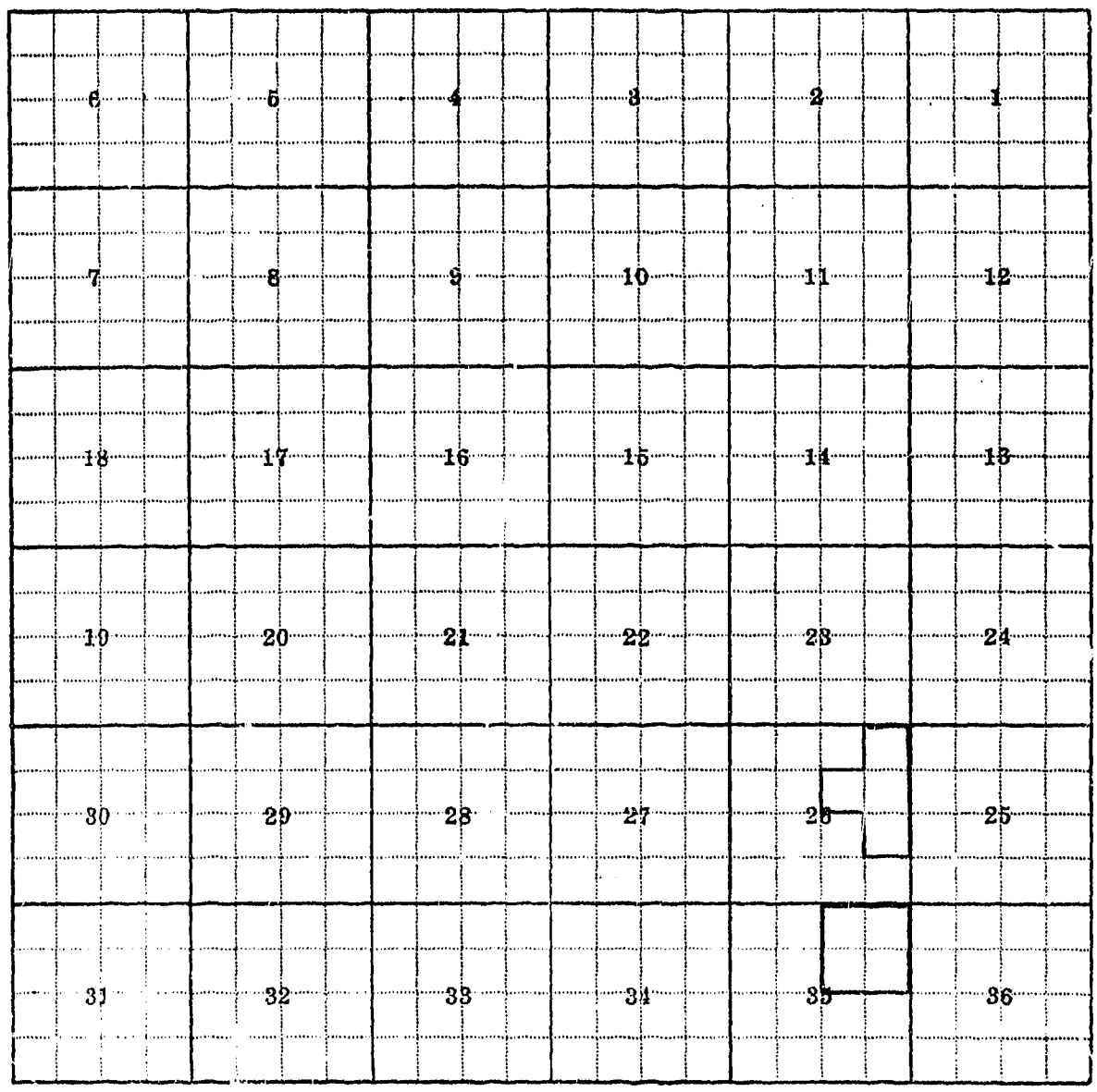

Land Ownership

F-1-A

County Carbon

Farm Checked: Date 6-3-65

By Larry

STATE OF MONTANA
WATER CONSERVATION BOARD
Water Resources Survey

T. 7S R 19E Plat No. 32

Photo No. 4CC-52

Legal Land Owner State of Montana Reform School Address

Operator Alvin A. Ellis Address

Water is delivered by:— 1. Private System; 2. Ditch Company; 3. State Project; 4. Federal Project; 5. Irrigation District

App. No. Decree No.	NAME OF APPROPRIATOR TO WHOM DECREED	NAME OF STREAM	Date App. Date Priority	Miner's Inches	In Use	NAME OF DITCH (Water Delivered By)	No.	R/F	Present Irr. Acres	Irrigable Acres
*		Thiel Creek				Ellis Ditch	1	R	67	

NOTE: R—Denotes Regular Irrigation. F—Flood Irrigation.

Adequate Supply: Yes No Explain

Remarks

* See Alvin Ellis Form for water.

River Basin

Also in: Plat No. Twp. Rge.	Plat No. Twp. Rge.	Plat No. Twp. Rge.
Plat No. Twp. Rge.	Plat No. Twp. Rge.	Plat No. Twp. Rge.

Information From:

Mr. Ellis

6	5	4	3	2	1
7	8	9	10	11	12
18	17	16	15	14	13
19	20	21	22	23	24
30	29	28	27	26	25
31	32	33	34	35	36

Land Ownership .....

F-1-A

County Carbon

Farm Checked: Date 9-15-65

By Bob

STATE OF MONTANA
WATER CONSERVATION BOARD
Water Resources Survey

T 7S R 19E Plat No. 32

Photo No. 2CC-117

Legal Land Owner Irvin Muller Address Red Lodge, Montana

Operator Address

Water is delivered by.— 1. Private System; 2 Ditch Company; 3. State Project; 4. Federal Project; 5. Irrigation District

App. No. Decree No.	NAME OF APPROPRIATOR TO WHOM DECREED	NAME OF STREAM	Date App. Date Priority	Miner's Inches	In Use	NAME OF DITCH (Water Delivered By)	No.	R/F	Present Irr. Acres	Irrigable Acres
D-51	John B. Henry	Cole Creek	5-10-87	100	Yes	Muller Ditch	1	R	42	
			5-8-88	36						
			5-14-88	44						

NOTE: R—Denotes Regular Irrigation. F—Flood Irrigation.

Adequate Supply: Yes ..... No ..... Explain .....

Remarks .....

..... River Basin .....

Also in: Plat No. 26 Twp. 6S Rge 20E	Plat No. ..... Twp. ..... Rge.	Plat No. ..... Twp. ..... Rge. .....
Plat No. 33 Twp. 7S Rge 20E	Plat No. ..... Twp. ..... Rge.	Plat No. ..... Twp. ..... Rge. .....

Information From:

Mr. Irvin Muller

6	5	4	3	2	1
7	8	9	10	11	12
18	17	16	15	14	13
19	20	21	22	23	24
30	29	28	27	26	25
31	32	33	34	35	36

Land Ownership .....

.....

.....

F-1-A

County Carbon

STATE OF MONTANA
WATER CONSERVATION BOARD
Water Resources Survey

T 7S R 19E Plat No. 32

Farm Checked: Date 6- -65

Photo No. None

By Larry & Bob

Legal Land Owner Frank Papez Address Rt. 2, Red Lodge, Montana

Operator Same Address

Water is delivered by:— 1. Private System; 2. Ditch Company; 3. State Project; 4. Federal Project; 5. Irrigation District

App. No. Decree No.	NAME OF APPROPRIATOR TO WHOM DECREED	NAME OF STREAM	Date App. Date Priority	Miner's Inches	In Use	NAME OF DITCH (Water Delivered By)	No.	R/F	Present Irr. Acres	Irrigable Acres
A-935	Frank Papez	Lake & Springs	3-2-27	40	Stock					

NOTE: R—Denotes Regular Irrigation. F—Flood Irrigation.

Adequate Supply: Yes ..... No ..... Explain .....

Remarks .....

..... River Basin .....

Also in: Plat No. ..... Twp. ..... Rge.	Plat No. ..... Twp. ..... Rge.	Plat No. ..... Twp. ..... Rge. .....
Plat No. ..... Twp. ..... Rge.	Plat No. ..... Twp. ..... Rge.	Plat No. ..... Twp. ..... Rge. .....

Information From:

Frank Papez

6	5	4	3	2	1
7	8	9	10	11	12
18	17	16	15	14	13
19	20	21	22	23	24
30	29	28	27	26	25
31	32	33	34	35	36

Land Ownership

F-1-A

County Carbon

Farm Checked: Date 6-8-65

By Larry

STATE OF MONTANA
WATER CONSERVATION BOARD
Water Resources Survey

T 7S R 19E Plat No. 32

Photo No. 2CC-116 & 4CC-52

Legal Land Owner Richard & Dorothy Popelka Address Red Lodge, Montana

Operator Same Address

Water is delivered by:— (1) Private System; 2. Ditch Company; 3. State Project; 4. Federal Project; 5. Irrigation District

App. No. Decree No.	NAME OF APPROPRIATOR TO WHOM DECREED	NAME OF STREAM	Date App. Date Priority	Miner's Inches	In Use	NAME OF DITCH (Water Delivered By)	No.	R/F	Present Irr. Acres	Irrigable Acres
D-55	William Itzen	Cole Creek	1900	120						
			5-1-01	75	Yes	Popelka Ditches	1	R	57	
D-54	Mary Samuel, Mattie, &					out of Tuttle-Itzen				
	Jennie Tuttle	Cole Creek	6-15-94	120		& Popelka Ditches				
A-262	J. C. Cox	Dead Horse Creek	3-31-20	100	Yes	Cox Popelka Ditch	1	R	18	
		(Berry Creek)								

NOTE: R—Denotes Regular Irrigation. F—Flood Irrigation.

Adequate Supply: Yes ..... No ..... Explain .....

Remarks .....

..... River Basin .....

Also in: Plat No. ..... Twp. ..... Rge.	Plat No. ..... Twp. ..... Rge.	Plat No. ..... Twp. ..... Rge. .....
Plat No. ..... Twp. ..... Rge.	Plat No. ..... Twp. ..... Rge.	Plat No. ..... Twp. ..... Rge. .....

Information From:

Mr. Cowger

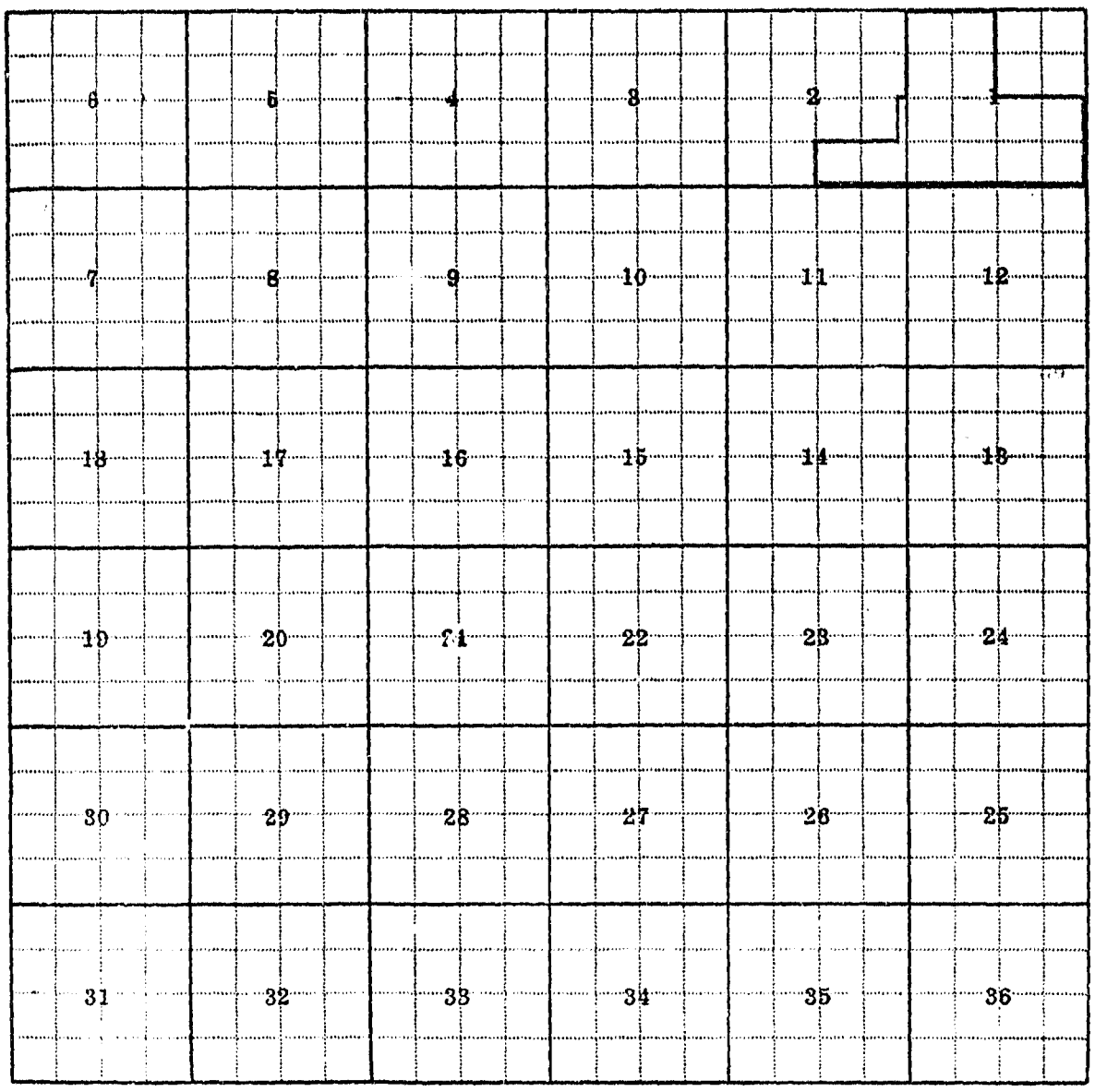

Land Ownership

33
7S 20E

F-1-A

County Carbon

Farm Checked: Date 6-22-65

By Bob

STATE OF MONTANA
WATER CONSERVATION BOARD
Water Resources Survey

T 7S R 20E Plat No. 33

Photo No. 1CC-154, 3CC-171, & 173

Legal Land Owner "400 Ranch" Address Lovell, Wyoming

Operator H. D. Bischoff Address

Water is delivered by:— 1. Private System; (2) Ditch Company; 3. State Project; 4. Federal Project; 5. Irrigation District

App. No. Decree No.	NAME OF APPROPRIATOR TO WHOM DECREED	NAME OF STREAM	Date App. Date Priority	Miner's Inches	In Use	NAME OF DITCH (Water Delivered By)	No.	R/F	Present Irr. Acres	Irrigable Acres
A-1212	R. A. Evans	Waste Water	5-24-37	All	No					
A-1213	R. A. Evans	Rock Cr.& Clear Cr.Dit.	8-8-42	All	No					
A-1242	Alfred Kainz	Waste Water Menge Farm & Krueger	8-23-38	All	No					
See Co.		Rock Creek			Yes	Rock Cr. - Clear Cr.	2	R	361	
Use	Rock Creek				Yes	Bischoff Ditches			43	

NOTE: R—Denotes Regular Irrigation. F—Flood Irrigation.

Adequate Supply: Yes ..... No ..... Explain .....

Remarks

Mr. Bischoff owns 7 Shares in Co.

This information from Mr. Parker who has irrigated this place the last two years.

River Basin

Also in: Plat No. Twp. Rge.	Plat No. Twp. Rge.	Plat No. Twp. Rge.
Plat No. Twp. Rge.	Plat No. Twp. Rge.	Plat No. Twp. Rge.

Information From:
Francis Parker

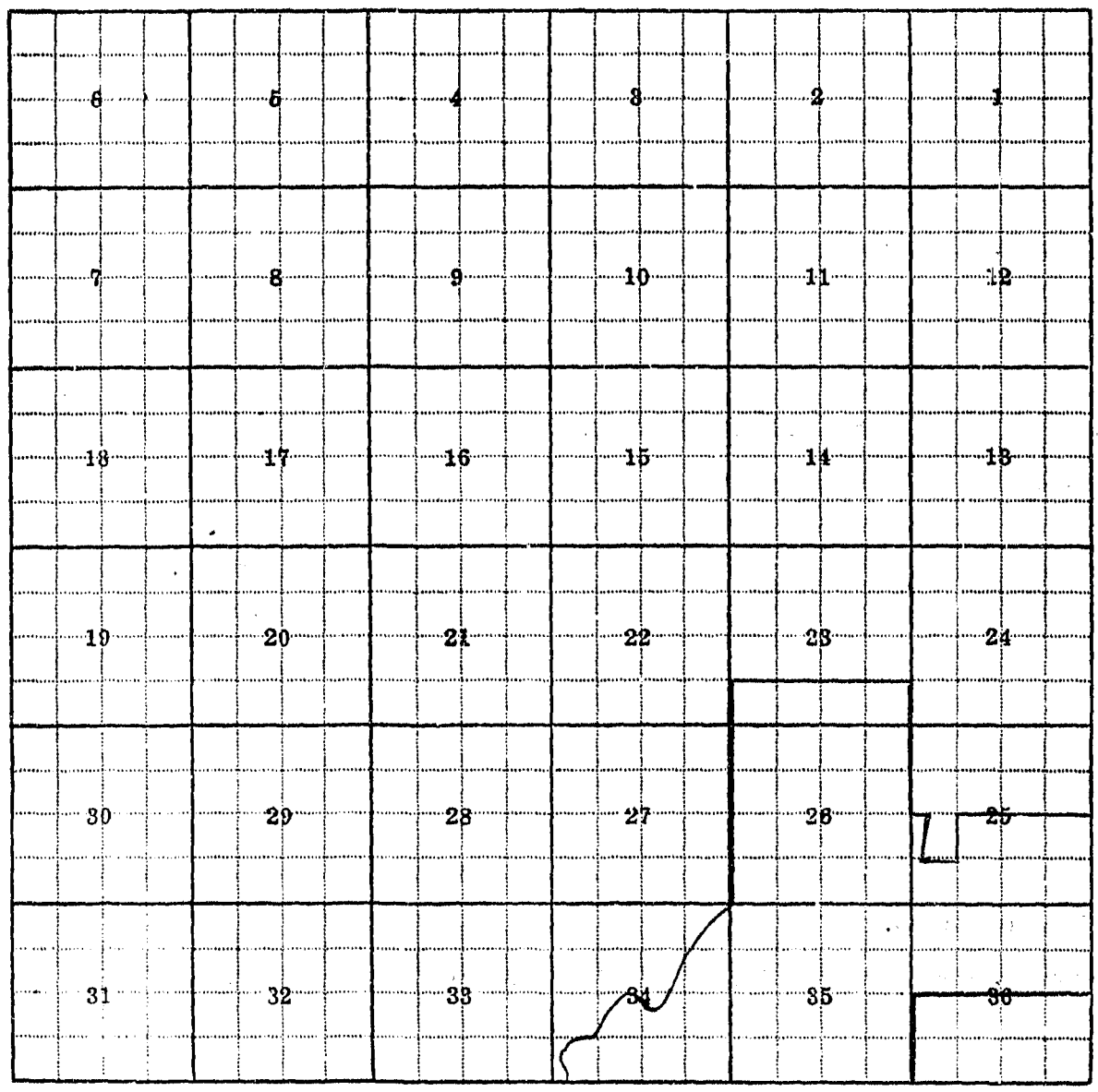

Land Ownership

F-1-A

County Carbon

Farm Checked: Date 6-2-65

By Bob

STATE OF MONTANA
WATER CONSERVATION BOARD
Water Res urces Survey

T. 7S R. 20E Plat No. 33

Photo No. 2CC-115, 154, & 156

Legal Land Owner Ann Burke, et al Address

Operator John E. Powers Address Red Lodge, Montana

Water is delivered by:— 1. Private System; 2. Ditch Company; 3. State Project; 4. Federal Project; 5. Irrigation District

App. No. Decree No.	NAME OF APPROPRIATOR TO WHOM DECREED	NAME OF STREAM	Date App. Date Priority	Miner's Inches	In Use	NAME OF DITCH (Water Delivered By)	No.	R/F	Present Irr. Acres	Irrigable Acres
A-464	John E. Powers	Powers Creek	11-1-47	120	Stock					
A-465	John E. Powers	Powers Creek	11-1-47	130	Stock					
A-466	Maurice Powers	Powers Creek	5-6-91	150	Stock					
D-53	Maurice Powers	Cole Creek	7-19-90	70	No					
D-313	Ann Powers	Rock Creek	7-6-98	314	No	Powers Ditch				
D-314	Maurice Powers	Rock Creek	7-6-98	204	No	Powers Ditch				
			11-11-01	450	No	Powers Ditch				

NOTE: R—Denotes Regular Irrigation. F—Flood Irrigation.

Adequate Supply: Yes ..... No ..... Explain .....

Remarks .....

Mrs. Burke, deceased, was Mr. Powers sister, and he looks after this interest. Mr. Powers says no irrigation here, all ditches have long since went to pot.

River Basin .....

Also in: Plat No. ..... Twp. ..... Rge.	Plat No. ..... Twp. ..... Rge.	Plat No. ..... Twp. ..... Rge. .....
Plat No. ..... Twp. ..... Rge.	Plat No. ..... Twp. ..... Rge.	Plat No. ..... Twp. ..... Rge. .....

Information From:
Mr. John E. Powers



Land Ownership.....

F-1-A

County Carbon

Farm Checked: Date 1-18-65

By Bob

STATE OF MONTANA

WATER CONSERVATION BOARD

Water Resources Survey

T 7S R 20E Plat No. 33

Photo No. 3CC-171

Legal Land Owner Anne Francis & Alfred J. Baken Address Absorkee, Montana

Operator Address

Water is delivered by:— 1. Private System; 2. Ditch Company; 3. State Project; 4. Federal Project; 5. Irrigation District

App. No. Decree No.	NAME OF APPROPRIATOR TO WHOM DECREED	NAME OF STREAM	Date App. Date Priority	Miner's Inches	In Use	NAME OF DITCH (Water Delivered By)	No.	R/F	Present Irr. Acres	Irrigable Acres
A-1016	E. P. Ricketts	Weber & Donovan Springs	8-4-02	100						
A-1182	Alfred J. Baken	Waste & Seepage	8-14-64	10to15	Yes	Garden				

NOTE: R—Denotes Regular Irrigation. F—Flood Irrigation.

Adequate Supply: Yes No Explain

Remarks

River Basin

Also in: Plat No. Twp. Rge.	Plat No. Twp. Rge.	Plat No. Twp. Rge.
Plat No. Twp. Rge.	Plat No. Twp. Rge.	Plat No. Twp. Rge.

Information From:

Gladys Meyer, Assessor

6	5	4	3	2	1
7	8	9	10	11	12
18	17	16	15	14	13
19	20	21	22	23	24
30	29	28	27	26	25
31	32	33	34	35	36

Land Ownership Lots 12 & 13 - Early Acre Tract - City of Red Lodge

F-1-A

County Carbon

STATE OF MONTANA
WATER CONSERVATION BOARD
Water Resources Survey

T 7S R 20E Plat No. 33

Farm Checked: Date 1-18-66

Photo No. 3CC-171

By Bob

Legal Land Owner John Bane Address Red Lodge, Montana

Operator Address

Water is delivered by:— 1. Private System; 2. Ditch Company; 3. State Project; 4. Federal Project; 5. Irrigation District

App. No. Decree No.	NAME OF APPROPRIATOR TO WHOM DECREED	NAME OF STREAM	Date App. Date Priority	Miner's Inches	In Use	NAME OF DITCH (Water Delivered By)	No.	R/F	Present Irr. Acres	Irrigable Acres
A-1289	Edward Olcott	Waste Water from Sewer System City Red Lodge	10-16-19	All	No					

NOTE: R—Denotes Regular Irrigation. F—Flood Irrigation.

Adequate Supply: Yes No Explain

Remarks

River Basin

Also in: Plat No. Twp. Rge.	Plat No. Twp. Rge.	Plat No. Twp. Rge.
Plat No. Twp. Rge.	Plat No. Twp. Rge.	Plat No. Twp. Rge.

Information From:

Gladys Meyer, Assessor



Land Ownership Lots 1-2-3-4 - & N. 100' of Lots 16-17-&-18 Block 82

Original Plat - City of Red Lodge

F-1-A

County Carbon

Farm Checked: Date 1-18-65

By Bob

STATE OF MONTANA
WATER CONSERVATION BOARD
Water Resources Survey

T 7S R 20E Plat No. 33

Photo No. 3CC-171

Legal Land Owner James Bartolomia Address Red Lodge, Montana

Operator Address

Water is delivered by:— 1. Private System; 2. Ditch Company; 3. State Project; 4. Federal Project; 5. Irrigation District

App. No. Decree No.	NAME OF APPROPRIATOR TO WHOM DECREED	NAME OF STREAM	Date App. Date Priority	Miner's Inches	In Use	NAME OF DITCH (Water Delivered By)	No.	R/F	Present Irr. Acres	Irrigable Acres
A-1090	William Mc Intyre	Spr.& Unnamed Stream	6-1-92	50	No					

NOTE: R—Denotes Regular Irrigation. F—Flood Irrigation.

Adequate Supply: Yes No Explain

Remarks

River Basin

Also in: Plat No. Twp. Rge.	Plat No. Twp. Rge.	Plat No. Twp. Rge.
Plat No. Twp. Rge.	Plat No. Twp. Rge.	Plat No. Twp. Rge.

Information From:

Gladys Meyer, Assessor

6	5	4	3	2	1
7	8	9	10	11	12
18	17	16	15	14	13
19	20	21	22	23	24
30	29	28	27	26	25
31	32	33	34	35	36

Land Ownership Lot 15, Block 52, Lots 16 & 17, Block 40, Lot 12, Block 27

Original Plat - City of Red Lodge

F-1-A

County Carbon

Farm Checked: Date 1-18-66

By Bob

STATE OF MONTANA
WATER CONSERVATION BOARD
Water Resources Survey

T 7S R 20E Plat No. 33

Photo No. 3CC-171

Legal Land Owner Richard Bochy Address Red Lodge, Montana

Operator Address

Water is delivered by:— 1. Private System; 2. Ditch Company; 3. State Project; 4. Federal Project; 5. Irrigation District

App. No. Decree No.	NAME OF APPROPRIATOR TO WHOM DECREED	NAME OF STREAM	Date App. Date Priority	Miner's Inches	In Use	NAME OF DITCH (Water Delivered By)	No.	R/F	Present Irr. Acres	Irrigable Acres
A-1186	Richard Bochy	Waste From Sunshine Mine	8-15-55	25	No					

NOTE: R—Denotes Regular Irrigation. F—Flood Irrigation.

Adequate Supply: Yes No Explain

Remarks

River Basin

Also in: Plat No. Twp. Rge.	Plat No. Twp. Rge.	Plat No. Twp. Rge.
Plat No. Twp. Rge.	Plat No. Twp. Rge.	Plat No. Twp. Rge.

Information From:

Gladys Meyer, Assessor

6	5	4	3	2	1
7	8	9	10	11	12
18	17	16	15	14	13
19	20	21	22	23	24
30	29	28	27	26	25
31	32	33	34	35	36

Land Ownership Lots 7-8, Blk. 23, Second Addition - City of Red Lodge

F-1-A

County Carbon

Farm Checked: Date 1-18-65

By Bob

STATE OF MONTANA

WATER CONSERVATION BOARD

Water Resources Survey

T. 7S R. 20E Plat No. 33

Photo No. 3CC-171

Legal Land Owner Freddie R. Brown Address

Operator Address

Water is delivered by:— 1. Private System; 2. Ditch Company; 3. State Project; 4. Federal Project; 5. Irrigation District

App. No. Decree No.	NAME OF APPROPRIATOR TO WHOM DECREED	NAME OF STREAM	Date App. Date Priority	Miner's Inches	In Use	NAME OF DITCH (Water Delivered By)	No.	R/F	Present Irr. Acres	Irrigable Acres
A-1023	Thomas Belobraidich	Springs	9-4-36	10	No					

NOTE: R—Denotes Regular Irrigation. F—Flood Irrigation.

Adequate Supply: Yes No Explain

Remarks

River Basin

Also in: Plat No. Twp. Rge.	Plat No. Twp. Rge.	Plat No. Twp. Rge.
Plat No. Twp. Rge.	Plat No. Twp. Rge.	Plat No. Twp. Rge.

Information From:

Gladys Meyer, Assessor

6	5	4	3	2	1
7	8	9	10	11	12
18	17	16	15	14	13
19	20	21	22	23	24
30	29	28	27	26	25
31	32	33	34	35	36

Land Ownership Lot 19 - Early Acre Tract - City of Red Lodge

F-1-A

County Carbon

Farm Checked: Date 1-18-66

By Bob

STATE OF MONTANA
WATER CONSERVATION BOARD
Water Resources Survey

T 7S R 20E Plat No. 33

Photo No. 3CC-171

Legal Land Owner Armondo Castagne Address Red Lodge, Montana

Operator Address

Water is delivered by:— 1. Private System; 2. Ditch Company; 3. State Project; 4. Federal Project; 5. Irrigation District

App. No. Decree No.	NAME OF APPROPRIATOR TO WHOM DECREED	NAME OF STREAM	Date App. Date Priority	Miner's Inches	In Use	NAME OF DITCH (Water Delivered By)	No.	R/F	Present Irr. Acres	Irrigable Acres
A-1093	Jim Meaglia	Spring	7-18-45	50	No					

NOTE: R—Denotes Regular Irrigation. F—Flood Irrigation.

Adequate Supply: Yes No Explain

Remarks

River Basin

Also in: Plat No. Twp. Rge.	Plat No. Twp. Rge.	Plat No. Twp. Rge.
Plat No. Twp. Rge.	Plat No. Twp. Rge.	Plat No. Twp. Rge.

Information From:
Gladys Meyer, Assessor

6	5	4	3	2	1
7	8	9	10	11	12
18	17	16	15	14	13
19	20	21	22	23	24
30	29	28	27	26	25
31	32	33	34	35	36

Land Ownership W½ Block 50 - Hymer Addition - City of Red Lodge

F-1-A

County Carbon

Farm Checked: Date 5-25-65

By Bob

STATE OF MONTANA
WATER CONSERVATION BOARD
Water Resources Survey

T 7S R 20E Plat No. 33

Photo No. 2CC-159

Legal Land Owner Frank, James, Victor, & Joe Castagne Address 401 So. Hauser, Red Lodge, Montana

Operator Address

Water is delivered by:— 1. Private System; 2. Ditch Company; 3. State Project; 4. Federal Project; 5. Irrigation District

App. No Decree N	NAME OF APPROPRIATOR TO WHOM DECREED	NAME OF STREAM	Date App. Date Priority	Miner's Inches	In Use	NAME OF DITCH (Water Delivered By)	No.	R/F	Present Irr. Acres	Irrigable Acres
D-19	T. P. Mc Donald	Rock Creek	9-1-88	345	Yes	Mc Donald Ditch				
D-19	William Mc Millian	Rock Creek	6-23-94	125	Yes	Mc Donald Ditch	1	R	614	
D-19	Maria A. Mc Donald	Rock Creek	6-1-89	155	Yes	Mc Donald Ditch				
D-576	Wm.J.& Elmer M. Strever	Willow Creek	5-1-86	400	Yes	Castagne Ditches	1	R	41	
A-1361	A. D. Whitcomb	Red Lodge City Ditch	2-16-35	60	No					
		Brewery Hill								
* Use		Waste Water-Turner Dit.			Yes	Turner Ditch	1	R	51	

NOTE: R—Denotes Regular Irrigation. F—Flood Irrigation.

Adequate Supply: Yes ..... No ..... Explain .....

Remarks .....

* Mr. Castagne has agreement with Mr. Turner for this water.

..... River Basin .....

Also in: Plat No. ..... Twp. ..... Rge.	Plat No. ..... Twp. ..... Rge.	Plat No. ..... Twp. ..... Rge. .....
Plat No. ..... Twp. ..... Rge.	Plat No. ..... Twp. ..... Rge.	Plat No. ..... Twp. ..... Rge. .....

Information From:

Vic & Joe Castagne

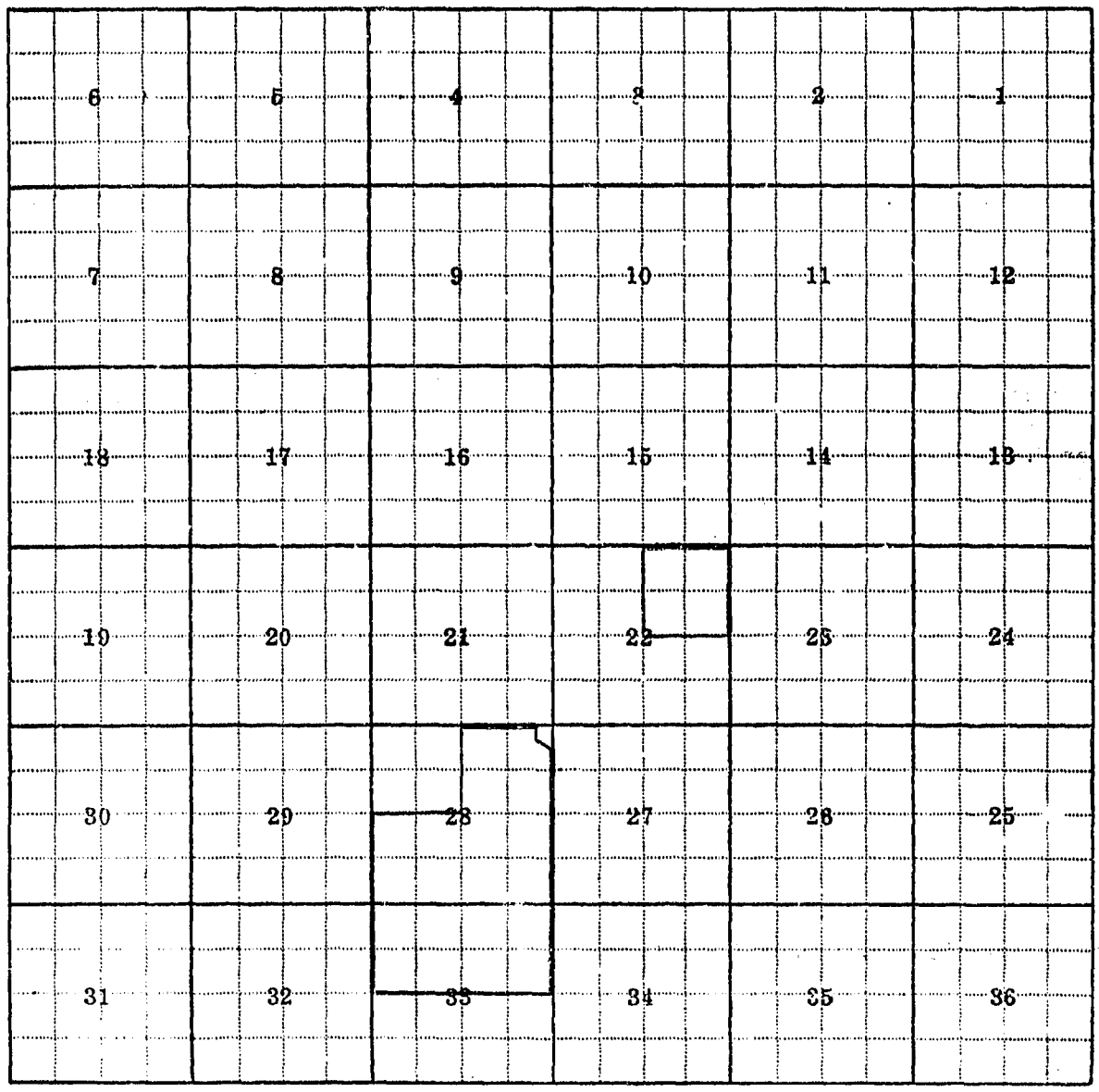

Land Ownership

F-1-A

County Carbon

Farm Checked: Date 1-18-66

By Bob

STATE OF MONTANA
WATER CONSERVATION BOARD
Water Resources Survey

T 7S R 20E Plat No. 33

Photo No. 3CC-171

Legal Land Owner Roman Catholic Church Address Red Lodge, Montana

Operator Address

Water is delivered by:— 1. Private System; 2. Ditch Company; 3. State Project; 4. Federal Project; 5. Irrigation District

App. No. Decree No.	NAME OF APPROPRIATOR TO WHOM DECREED	NAME OF STREAM	Date App. Date Priority	Miner's Inches	In Use	NAME OF DITCH (Water Delivered By)	No.	R/F	Present Irr. Acres	Irrigable Acres
(Part)										
A-1021	C. C. Bowlen	Spring	8-9-95	25	No					

NOTE: R—Denotes Regular Irrigation. F—Flood Irrigation.

Adequate Supply: Yes..... No..... Explain.....

Remarks.....

River Basin.....

Also in: Plat No. Twp. Rge.	Plat No. Twp. Rge.	Plat No. Twp. Rge.
Plat No. Twp. Rge.	Plat No. Twp. Rge.	Plat No. Twp. Rge.

Information From:

Gladys Meyer, Assessor

6	5	4	3	2	1
7	8	9	10	11	12
18	17	16	15	14	13
19	20	21	22	23	24
30	29	28	27	26	25
31	32	33	34	35	36

Land Ownership Lot 14 - Blk. 52 - Original Plat - City of Red Lodge

F-1-A

County Carbon

STATE OF MONTANA
WATER CONSERVATION BOARD
Water Resources Survey

T. 7S. R. 20E. Plat No. 33

Farm Checked: Date 7-1-65

Photo No. 3CC-173

By Bob

Legal Land Owner Frank & Rose Cobetto Address 417 N. Ward, Red Lodge, Montana

Operator Address

Water is delivered by:— 1. Private System; 2. Ditch Company; 3. State Project; 4. Federal Project; 5. Irrigation District

App. No. Decree No.	NAME OF APPROPRIATOR TO WHOM DECREED	NAME OF STREAM	Date App. Date Priority	Miner's Inches	In Use	NAME OF DITCH (Water Delivered By)	No.	R/F	Present Irr. Acres	Irrigable Acres
* D-173	B. F. Sprague	Rock Creek	8-1-93	40	37	Stock				
Use		Waste Water Brewery Ditch & Spring.			Yes	Brewery Ditch	1	R	10	

NOTE: R—Denotes Regular Irrigation. F—Flood Irrigation.

Adequate Supply: Yes ..... No ..... Explain .....

Remarks

Mr. Cabetto says most of this land is sub-irrigated, however he uses some water and irrigates this pasture shown. Has an oral agreement with neighbors & uses this waste water.

61 Page 557 Northwest Imp. Co. to Matt Susich Bk. 11, Pg. 527

* Deed Book 63, Page 575 Matt Susich to F. Cobetto.

River Basin

Also in: Plat No. ..... Twp. ..... Rge.	Plat No. ..... Twp. ..... Rge.	Plat No. ..... Twp. ..... Rge. .....
Plat No. ..... Twp. ..... Rge.	Plat No. ..... Twp. ..... Rge.	Plat No. ..... Twp. ..... Rge. .....

Information From:

Mr. Frank Cobetto

6	5	4	3	2	1
7	8	9	10	11	12
18	17	16	15	14	13
19	20	21	22	23	24
30	29	28	27	26	25
31	32	33	34	35	36

Land Ownership

F-1-A

County Carbon

Farm Checked: Date 7-27-65

By Bob

STATE OF MONTANA
WATER CONSERVATION BOARD
Water Resources Survey

T 7S R 20E Plat No. 33

Photo No. 3CC-171

Legal Land Owner Columbus & Lyon, % Elmer & Margaret V. Neff Address Box 820, Red Lodge, Montana

Operator Address

Water is delivered by:— 1. Private System; 2. Ditch Company; 3. State Project; 4. Federal Project; 5. Irrigation District

App. No. Decree No.	NAME OF APPROPRIATOR TO WHOM DECREED	NAME OF STREAM	Date App. Date Priority	Miner's Inches	In Use	NAME OF DITCH (Water Delivered By)	No.	R/F	Present Irr. Acres	Irrigable Acres
A-585-A	D.W.Columbus & L.W.Lyon	Rock Creek	11-21-61	All	Zoo					

NOTE: R—Denotes Regular Irrigation. F—Flood Irrigation.

Adequate Supply: Yes No Explain

Remarks

River Basin

Also in: Plat No. Twp. Rge.	Plat No. Twp. Rge.	Plat No. Twp. Rge.
Plat No. Twp. Rge.	Plat No. Twp. Rge.	Plat No. Twp. Rge.

Information From:

Elmer Neff

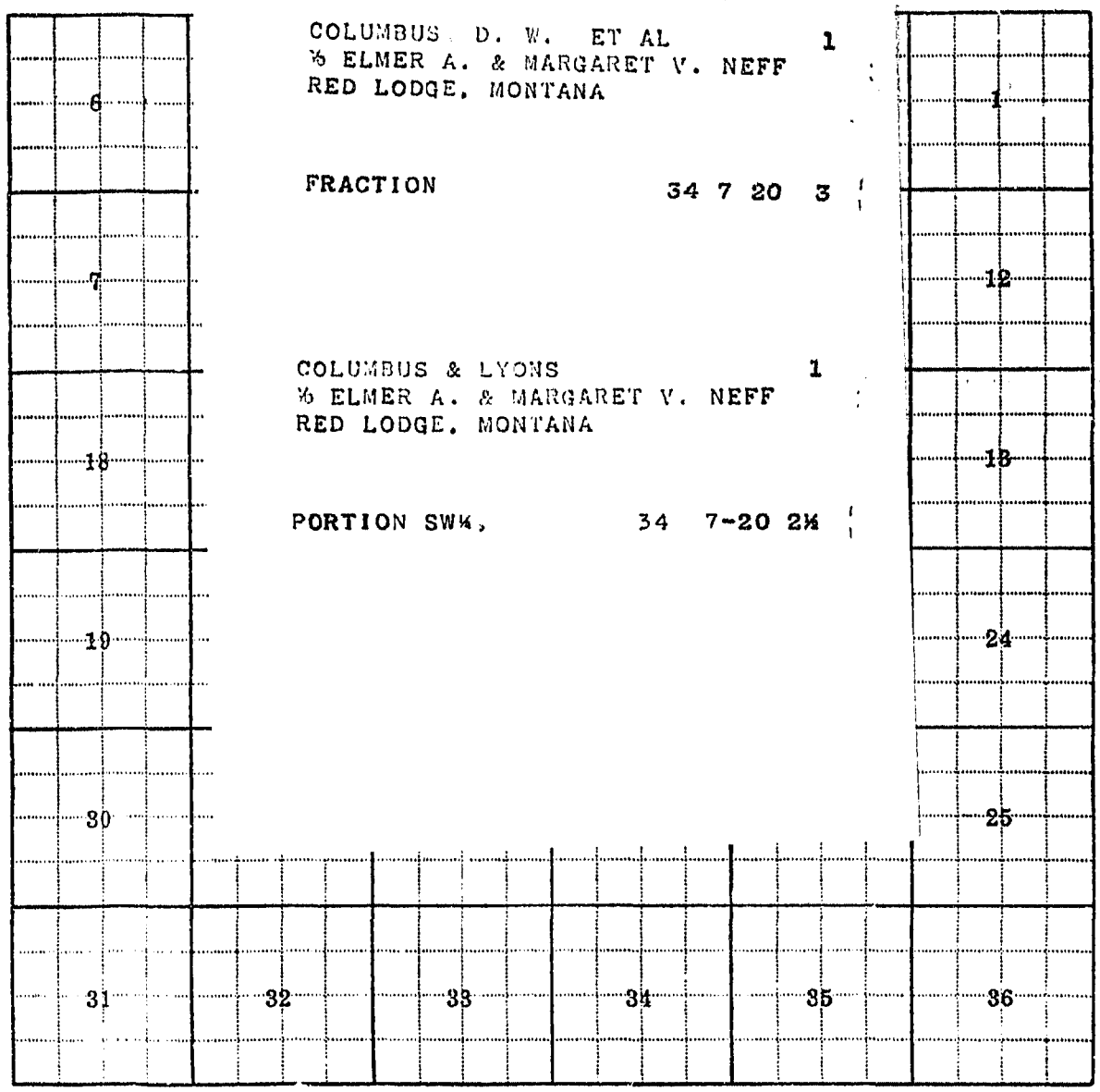

Land Ownership Fraction Sec. 34, T. 7S, R. 20E.

Portion SW¼ Sec. 34 T. 7S, R. 20E.

F-1-A

County Carbon

Farm Checked: Date 6-28-65

By Bob

STATE OF MONTANA
WATER CONSERVATION BOARD
Water Resources Survey

T 7S R 20E Plat No 33

Photo No 3CC-175

Legal Land Owner John Cornelio Address Red Lodge, Montana

Operator Address

Water is delivered by:— 1. Private System; 2. Ditch Company; 3. State Project; 4. Federal Project; 5. Irrigation District

App. No. Decree No.	NAME OF APPROPRIATOR TO WHOM DECREED	NAME OF STREAM	Date App. Date Priority	Miner's Inches	In Use	NAME OF DITCH (Water Delivered By)	No.	R/F	Present Irr. Acres	Irrigable Acres
(Part) D-160	W. J. Estes	Rock Creek	6-10-93	100	Yes	Mc Donald Ditch	2	R	84	
(Part) A-687	Mary F. Wood	Rocky Fork Creek	11-14-08	40	Yes	Cornelio Ditch	1	F	65	
						Cox-Sullivan-Klessens Dit			15	
									164	
(Part) A-467	John Hill, et al	Poryde Creek	6-10-93	160	No					

NOTE: R—Denotes Regular Irrigation. F—Flood Irrigation.

Adequate Supply: Yes ..... No ..... Explain .....

Remarks

Mr. Cornelio also has 50" of water out of Mc Donald Ditch.

Some of this water is also used on Lucia Cornelios place.

River Basin

Also in: Plat No. Twp. Rge.	Plat No. Twp. Rge.	Plat No. Twp. Rge.
Plat No. Twp. Rge.	Plat No. Twp. Rge.	Plat No. Twp. Rge.

Information From:

John Cornelio

6	5	4	3	2	1
7	8	9	10	11	12
18	17	16	15	14	13
19	20	21	22	23	24
30	29	28	27	26	25
31	32	33	34	35	36

Land Ownership

F-1-A

County Carbon

STATE OF MONTANA
WATER CONSERVATION BOARD
Water Resources Survey

T 7S R 20E Plat No. 33

Farm Checked: Date 6-28-65

Photo No. 3CC-175

By Bob

Legal Land Owner Lucia Cornelio Address Red Lodge, Montana

Operator Address

Water is delivered by:— 1. Private System; 2. Ditch Company; 3. State Project; 4. Federal Project; 5. Irrigation District

App. No Decree No.	NAME OF APPROPRIATOR TO WHOM DECREED	NAME OF STREAM	Date App. Date Priority	Miner's Inches	In Use	NAME OF DITCH (Water Delivered By)	No.	R/F	Present Irr. Acres	Irrigable Acres
(Part) A-467	John Hill, et al	Poryde Creek	3-4-10	200	No					
(Part) D-160	W. J. Estes	Rock Creek	6-10-93	100	Yes	Mc Donald Ditch	2	R	103	
(Part) A-687	Mary F. Wood	Rocky Fork Creek	11-14-08	40	Yes	Cornelio Ditch	1	F	19	
						Cox-Sullivan-Klessens Dit.			17	
									139	

NOTE: R—Denotes Regular Irrigation. F—Flood Irrigation.

Adequa . Supply: Yes No Explain

Remarks

John Cornelio is this lady's cousin and he looks after her interests here. He has 50" of water out of Mc Donald Ditch. Some of which he uses here. This water is also used on John Cornelio's place.

River Basin

Also in: Plat No. Twp. Rge.	Plat No. Twp. Rge.	Plat No. Twp. Rge.
Plat No. Twp. Rge.	Plat No. Twp. Rge.	Plat No. Twp. Rge.

Information From:

John Cornelio

6	5	4	3	2	1
7	8	9	10	11	12
18	17	16	15	14	13
19	20	21	22	23	24
30	29	28	27	26	25
31	32	33	34	35	36

Land Ownership .....

F-1-A

County Carbon

Farm Checked: Date 7-27-65

By Bob

STATE OF MONTANA
WATER CONSERVATION BOARD
Water Resources Survey

T. 7S R. 20E Plat No. 33

Photo No. 3CC-175

Legal Land Owner Geo. A. Davis Address

Operator Address

Water is delivered by:— 1. Private System; 2. Ditch Company; 3 State Project; 4. Federal Project; 5. Irrigation District

App. No. Decree No.	NAME OF APPROPRIATOR TO WHOM DECREED	NAME OF STREAM	Date App. Date Priority	Miner's Inches	In Use	NAME OF DITCH (Water Delivered By)	No.	R/F	Present Irr. Acres	Irrigable Acres
A-1031	Geo. A. Davis, Jr.	Springs	6-6-36	150	No					

NOTE: R—Denotes Regular Irrigation. F—Flood Irrigation.

Adequate Supply: Yes No Explain

Remarks

River Basin

Also in: Plat No. Twp. Rge.	Plat No. Twp. Rge.	Plat No. Twp. Rge.
Plat No. Twp. Rge.	Plat No. Twp. Rge.	Plat No. Twp. Rge.

Information From:

Field Survey

6	5	4	3	2	1
7	8	9	10	11	12
18	17	16	15	14	13
19	20	21	22	23	24
30	29	28	27	26	25
31	32	33	34	35	36

Land Ownership .....

F-1-A

County Carbon

Farm Checked: Date 6-9-65

By Bob

STATE OF MONTANA
WATER CONSERVATION BOARD
Water Resources Survey

T 7S R 20E Plat No. 33

Photo No. 1CC-152

Legal Land Owner James A. & Carol Dell, % Elmer Greenwalt Address Roberts, Montana

Operator Address

Water is delivered by:— 1. Private System; 2. Ditch Company; 3. State Project; 4. Federal Project; 5. Irrigation District

App. No. Decree No.	NAME OF APPROPRIATOR TO WHOM DECREED	NAME OF STREAM	Date App. Date Priority	Miner's Inches	In Use	NAME OF DITCH (Water Delivered By)	No.	R/F	Present Irr. Acres	Irrigable Acres
See Co.	Rock Cr.-Clear Cr.Dit.Co.					Rock Cr.-Clear Cr.Di..	2	R	234	

NOTE: R—Denotes Regular Irrigation. F—Flood Irrigation.

Adequate Supply: Yes No Explain

Remarks

Mr. James Dell - holds 3 Shares in Co.

Mr. Greenwalt is buying and was very uncooperative to begin with. Had a very bad attitude toward County, Gov't, and State employees.

1 Share = 100 MI.

River Basin

Also in: Plat No. Twp. Rge.	Plat No. Twp. Rge.	Plat No. Twp. Rge.
Plat No. Twp. Rge.	Plat No. Twp. Rge.	Plat No. Twp. Rge.

Information From:

Mr. Elmer Greenwalt

6	5	4	3	2	1
7	8	9	10	11	12
18	17	16	15	14	13
19	20	21	22	23	24
30	29	28	27	26	25
31	32	33	34	35	36

Land Ownership

F-1-A

County Carbon

Farm Checked: Date 6-3-65

By Bob

STATE OF MONTANA
WATER CONSERVATION BOARD
Water Resources Survey

T 7S R 20E Plat No. 33

Photo No. 2CC-113, 156, & 157

Legal Land Owner Mildred C. De Voe, % Mildred Cummins Address

Operator Robert De Voe Address Red Lodge, Montana

Water is delivered by:— 1. Private System; 2. Ditch Company; 3. State Project; 4. Federal Project; 5. Irrigation District

App. No. Decree No.	NAME OF APPROPRIATOR TO WHOM DECREED	NAME OF STREAM	Date App. Date Priority	Miner's Inches	In Use	NAME OF DITCH (Water Delivered By)	No.	R/F	Present Irr. Acres	Irrigable Acres
See Co.	West Fork Irr. Co.				Yes	West Fork Ditch	2	R	181	

NOTE: R—Denotes Regular Irrigation. F—Flood Irrigation.

Adequate Supply: Yes No Explain

Remarks

Robert De Voe has 227 Shares in Co.

This information from Mr. Roat a neighbor.

Tried several times to contact Mr. De Voe to no avail.

River Basin

Also in: Plat No. Twp. Rge.	Plat No. Twp. Rge.	Plat No. Twp. Rge.
Plat No. Twp. Rge.	Plat No. Twp. Rge.	Plat No. Twp. Rge.

Information From:

Mr. Jim Roat

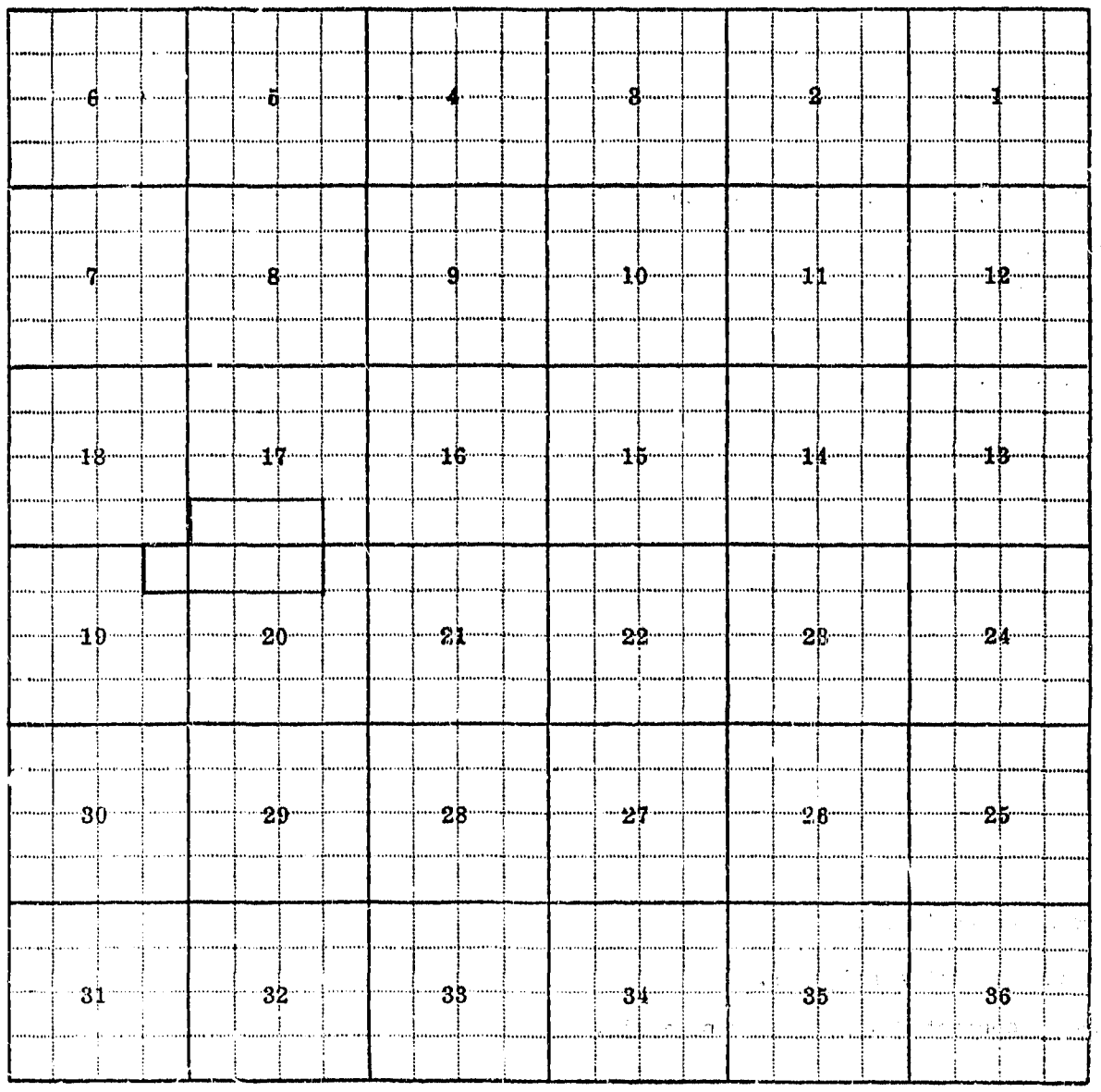

Land Ownership .....

F-1-A

County Carbon

STATE OF MONTANA
WATER CONSERVATION BOARD
Water Resources Survey

T. 7S R. 20E Plat No. 33

Farm Checked: Date 6-8-65

Photo No. 2CC-154, 155, & 3CC-175

By Bob

Legal Land Owner Draper Ranch Co. Address Rt. 2, Red Lodge, Montana

Operator Address

Water is delivered by:— 1. Private System; 2. Ditch Company; 3. State Project; 4. Federal Project; 5. Irrigation District

App. No. Decree No.	NAME OF APPROPRIATOR TO WHOM DECREED	NAME OF STREAM	Date App. Date Priority	Miner's Inches	In Use	NAME OF DITCH (Water Delivered By)	No.	R/F	Present Irr. Acres	Irrigable Acres
See Co.	Pryde Ditch				Yes	Pryde Ditch				
D-183	Ed Burns	Rock Creek	6-23-94	140						
D-186	Ada Draper	Rock Creek	7-1-94	310						
			6-1-02	100		Pryde Ditch	1	R	8[illegible]2	
D-187	Mrs. F. W. Draper	Rock Creek	7-1-94	220						
			6-15-95	92						
					*	Toole Ditch			17	

NOTE: R—Denotes Regular Irrigation. F—Flood Irrigation.

Adequate Supply: Yes ..... No ..... Explain .....

Remarks

Draper Bros. hold 852 Shares in Co.

* Mr. Draper has an agreement with Mr. Toole to use this water to irrigate land in E½E½ Sec. 4

River Basin

Also in: Plat No.	Twp.	Rge.	Plat No.	Twp.	Rge.	Plat No.	Twp.	Rge.
Plat No.	Twp.	Rge.	Plat No.	Twp.	Rge.	Plat No.	Twp.	Rge.

Information From:

Lawrence Draper

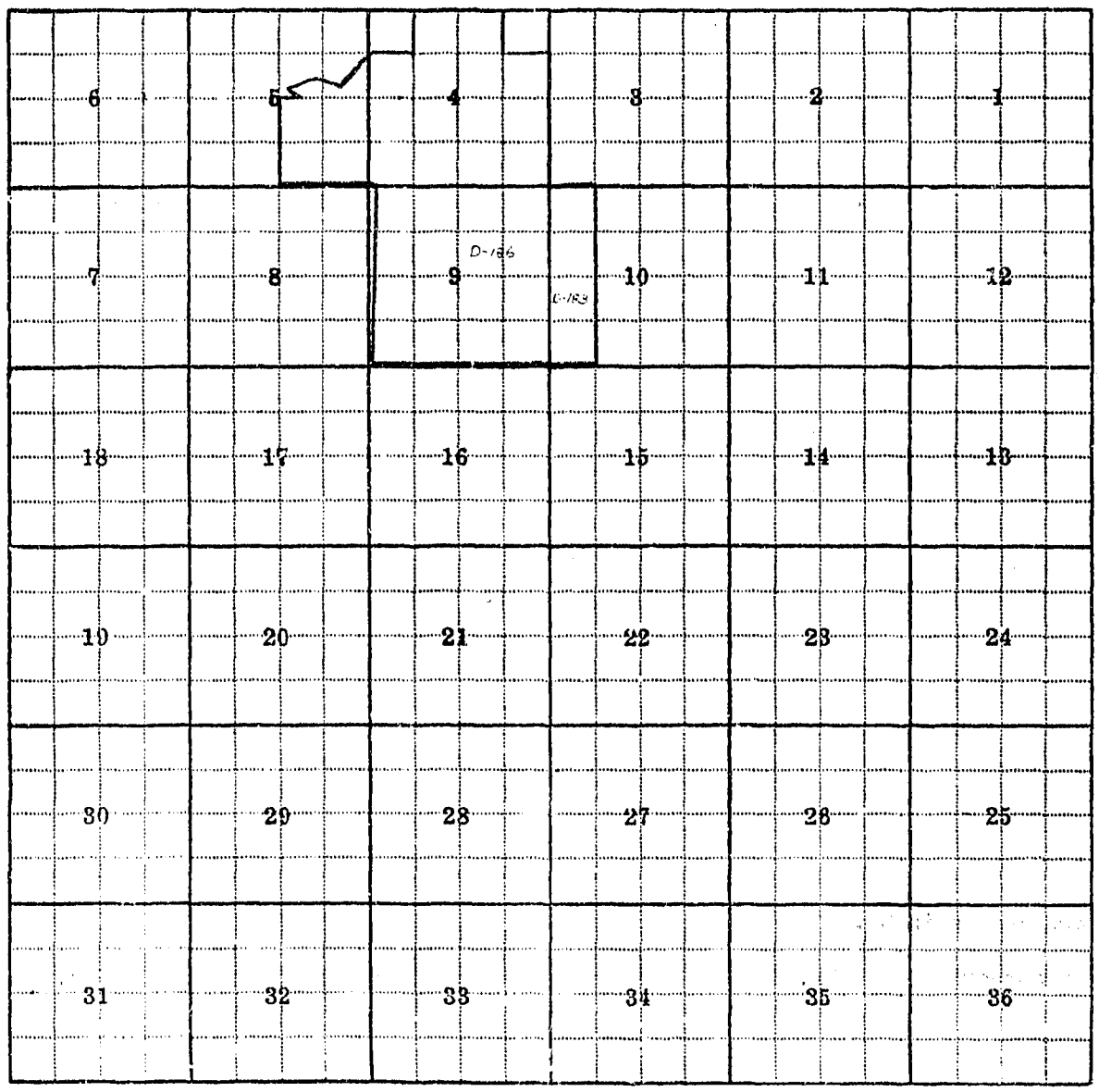

Land Ownership .....

F-1-A

County Carbon

Farm Checked: Date 7-27-65

By Bob

STATE OF MONTANA
WATER CONSERVATION BOARD
Water Resources Survey

T 7S R 20E Plat No. 33

Photo No. 3CC-171

Legal Land Owner Paul Duke Address Denver, Colo.

Operator Address

Water is delivered by:— 1. Private System; 2. Ditch Company; 3. State Project; 4. Federal Project; 5. Irrigation District

App. No. Decree No.	NAME OF APPROPRIATOR TO WHOM DECREED	NAME OF STREAM	Date App. Date Priority	Miner's Inches	In Use	NAME OF DITCH (Water Delivered By)	No.	R/F	Present Irr. Acres	Irrigable Acres
D-363	Ulrich Baumgartner	Spring Creek	7-25-89	All	Stock					
D-364	Rocky Fork & Cook City Ry. Co.	Spring Creek	6- -89	10	Stock					

NOTE: R—Denotes Regular Irrigation. F—Flood Irrigation.

Adequate Supply: Yes No Explain

Remarks

This information from Mr. Kenevan, a neighbor since 1929. He states this in the original Baumgartner property, and this Spring Creek is started here from some Spring. Duke hasn't lived here for sometime. The place is vacant, however someone has a couple of horses here.

River Basin

Also in: Plat No. Twp. Rge.	Plat No. Twp. Rge.	Plat No. Twp. Rge.
Plat No. Twp. Rge.	Plat No. Twp. Rge.	Plat No. Twp. Rge.

Information From:

L. E. Kevenan

6	5	4	3	2	1
7	8	9	10	11	12
18	17	16	15	14	13
19	20	21	22	23	24
30	29	28	27	26	25
31	32	33	34	35	36

Land Ownership .....

F-1-A

County Carbon

STATE OF MONTANA
WATER CONSERVATION BOARD
Water Resources Survey

T 7S R 20E Plat No. 33

Farm Checked: Date -65

Photo No. 2CC-159

By Bob

Legal Land Owner Paul L. Errington Address

Operator Address

Water is delivered by:— 1. Private System; 2. Ditch Company; 3. State Project; 4. Federal Project; 5. Irrigation District

App. No. Decree No.	NAME OF APPROPRIATOR TO WHOM DECREED	NAME OF STREAM	Date App. Date Priority	Miner's Inches	In Use	NAME OF DITCH (Water Delivered By)	No.	R/F	Present Irr. Acres	Irrigable Acres
See Co.	Matson Ditch Co.	Rock Creek	4-20-02	130	No					
(D-353)		(West Fork)	8-10-02	560	500 Shr.	Matson Ditch	2	R	0	

NOTE: R—Denotes Regular Irrigation. F—Flood Irrigation.

Adequate Supply: Yes No Explain

Remarks

River Basin

Also in: Plat No. Twp. Rge.	Plat No. Twp. Rge.	Plat No. Twp. Rge.
Plat No. Twp. Rge.	Plat No. Twp. Rge.	Plat No. Twp. Rge.

Information From:

Field Survey

6	5	4	3	2	1
7	8	9	10	11	12
18	17	16	15	14	13
19	20	21	22	23	24
30	29	28	27	26	25
31	32	33	34	35	36

Land Ownership .....

F-1-A

County Carbon

STATE OF MONTANA
WATER CONSERVATION BOARD
Water Resources Survey

T. 7S R. 20E Plat No. 33

Farm Checked: Date 1-18-66

Photo No. 30C-171

By Bob

Legal Land Owner Joe Flaherty Address Red Lodge, Montana

Operator Address

Water is delivered by:— 1. Private System; 2. Ditch Company; 3. State Project; 4. Federal Project; 5. Irrigation District

App. No. Decree No.	NAME OF APPROPRIATOR TO WHOM DECREED	NAME OF STREAM	Date App. Date Priority	Miner's Inches	In Use	NAME OF DITCH (Water Delivered By)	No.	R/F	Present Irr. Acres	Irrigable Acres
A-967	Henry J. Armstrong	Armstrong Spring	5-16-99	2	No					

NOTE: R—Denotes Regular Irrigation. F—Flood Irrigation.

Adequate Supply: Yes..... No..... Explain.....

Remarks.....

.....River Basin.....

Also in: Plat No.	Twp.	Rge.	Plat No.	Twp.	Rge.	Plat No.	Twp.	Rge.
Plat No.	Twp.	Rge.	Plat No.	Twp.	Rge.	Plat No.	Twp.	Rge.

Information From:
Gladys Meyer, Assessor