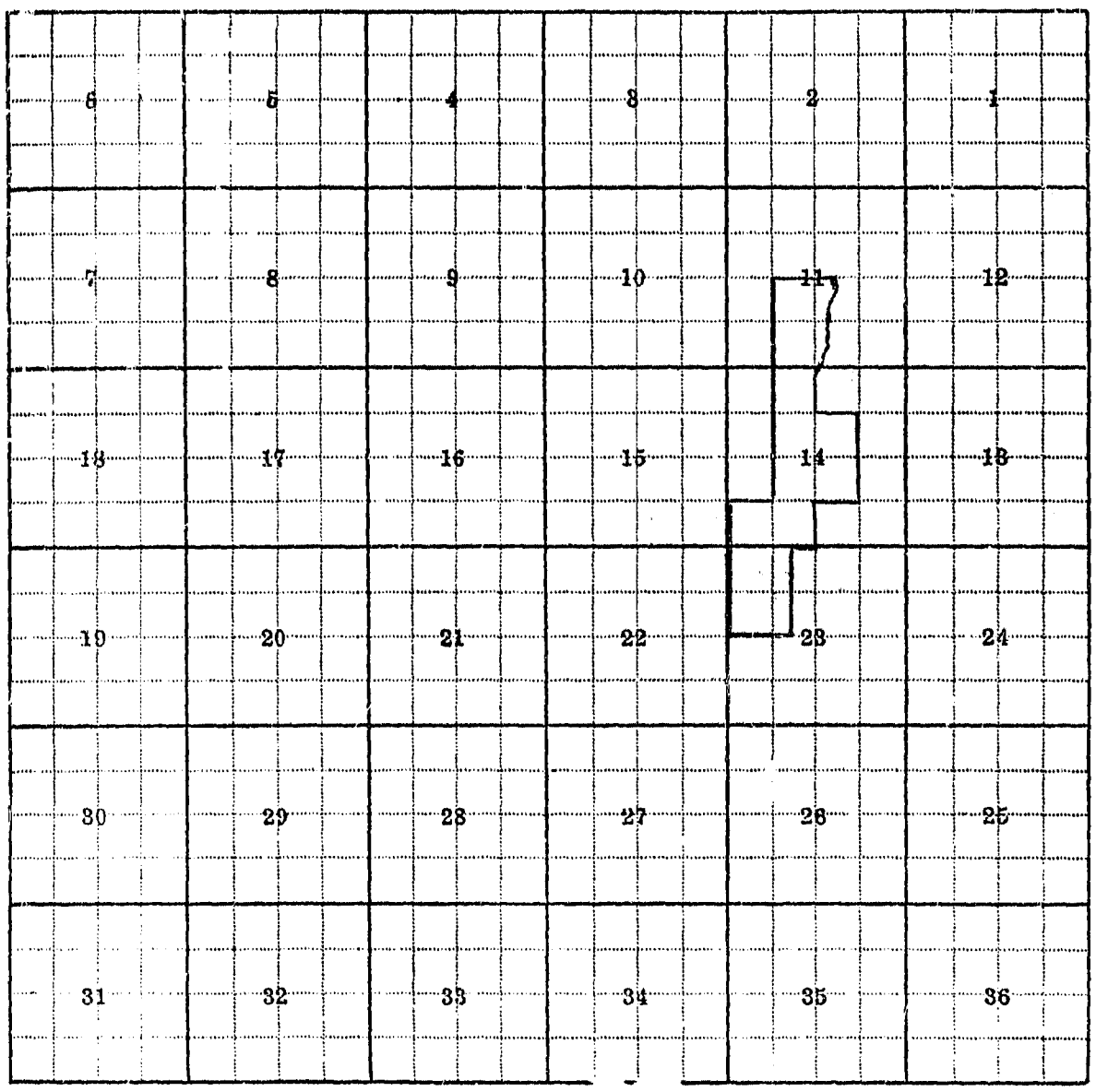

A-1362

A-384

Land Ownership

F-1-A

County Carbon

STATE OF MONTANA
WATER CONSERVATION BOARD
Water Resources Survey

T 7S R 20E Plat No. 33

Farm Checked: Date 1-21-65

Photo No. 2CC-154

By Bob

Legal Land Owner John & Martha Sippola, % Hegelson & Clark Address Red Lodge, Montana

Operator Address

Water is delivered by:— 1. Private System; 2. Ditch Company; 3. State Project; 4. Federal Project, 5. Irrigation District

App. No. Decree No.	NAME OF APPROPRIATOR TO WHOM DECREED	NAME OF STREAM	Date App. Date Priority	Miner's Inches	In Use	NAME OF DITCH (Water Delivered By)	No.	R/F	Present Irr. Acres	Irrigable Acres
See Co.	Haara Ditch Co.				Yes	Haara Ditch	2	R	24	

NOTE: R—Denotes Regular Irrigation. F—Flood Irrigation.

Adequate Supply: Yes No Explain

Remarks

Mr. Zumbrun irrigates & puts up this hay.

River Basin

Also in: Plat No. Twp. Rge.	Plat No. Twp. Rge.	Plat No. Twp. Rge.
Plat No. Twp. Rge.	Plat No. Twp. Rge.	Plat No. Twp. Rge.

Information From:

Lloyd Zumbrun

6	5	4	3	2	1
7	8	9	10	11	12
18	17	16	15	14	13
19	20	21	22	23	24
30	29	28	27	26	25
31	32	33	34	35	36

Land Ownership

F-1-A

County Carbon

Farm Checked: Date 1-18-66

By Bob

STATE OF MONTANA
WATER CONSERVATION BOARD
Water Resources Survey

T. 7S R. 20E Plat No. 33

Photo No. 3CC-173

Legal Land Owner Frank & Walter Smethurst Address

Operator Address

Water is delivered by:— 1. Private System; 2. Ditch Company; 3. State Project; 4. Federal Project; 5. Irrigation District

App. No. Decree No.	NAME OF APPROPRIATOR TO WHOM DECREED	NAME OF STREAM	Date App. Date Priority	Miner's Inches	In Use	NAME OF DITCH (Water Delivered By)	No.	R/F	Present Irr. Acres	Irrigable Acres
D-173	F. B. Sprague	Rock Creek	8-1-93	40	3 (No)					

NOTE: R—Denotes Regular Irrigation. F—Flood Irrigation.

Adequate Supply: Yes No Explain

Remarks

Misc. Book 37, Page 403, Judge Fenton to F. Smethurst

River Basin

Also in: Plat No. Twp. Rge.	Plat No. Twp. Rge.	Plat No. Twp. Rge.
Plat No. Twp. Rge.	Plat No. Twp. Rge.	Plat No. Twp. Rge.

Information From:

Field Survey

6	5	4	3	2	1
7	8	9	10	11	12
18	17	16	15	14	13
19	20	21	22	23	24
30	29	28	27	26	25
31	32	33	34	35	36

Land Ownership .....

F-1-A

County Carbon

Farm Checked: Date 6-15-65

By Bob

STATE OF MONTANA
WATER CONSERVATION BOARD
Water Resources Survey

T 7S R 20E Plat No. 33

Photo No. 4CC-230

Legal Land Owner Theodore R. Straughan Address Rt. 1, Roberts, Montana

Operator Address

Water is delivered by:— 1. Private System; 2. Ditch Company; 3. State Project; 4. Federal Project; 5. Irrigation District

App. No. Decree No.	NAME OF APPROPRIATOR TO WHOM DECREED	NAME OF STREAM	Date App. Date Priority	Miner's Inches	In Use	NAME OF DITCH (Water Delivered By)	No.	R/F	Present Irr. Acres	Irrigable Acres
(Part) A-15	R. O. Roysdon	Allen Creek	7-10-23	100	No					
See Co.	Pleasant Valley Canal Co.	(Rock Creek)				Pleasant Valley Canal	2	R	139	

NOTE: R—Denotes Regular Irrigation. F—Flood Irrigation.

Adequate Supply: Yes ..... No ..... Explain .....

Remarks

Mr. T. R. Straughan holds 1,612 Shares in Co.

1 Share = 2 MI.

River Basin

Also in: Plat No. Twp. Rge.	Plat No. Twp. Rge.	Plat No. Twp. Rge.
Plat No. Twp. Rge.	Plat No. Twp. Rge.	Plat No. Twp. Rge.

Information From:
Mr. T. R. Straughan

6	5	4	3	2	1
7	8	9	10	11	12
18	17	16	15	14	13
19	20	21	22	23	24
30	29	28	27	26	25
31	32	33	34	35	36

Land Ownership

F-1-A

County Carbon

STATE OF MONTANA
WATER CONSERVATION BOARD
Water Resources Survey

T 7S R 20E Plat No. 33

Farm Checked: Date 6-29-65

Photo No. 3CC-173

By Bob

Legal Land Owner Mary Susich, % Robert & Nancy Robinson Address Red Lodge, Montana

Operator Address

Water is delivered by:— 1. Private System; 2. Ditch Company; 3. State Project; 4. Federal Project, 5. Irrigation District

App. No. Decree No.	NAME OF APPROPRIATOR TO WHOM DECREED	NAME OF STREAM	Date App. Date Priority	Miner's Inches	In Use	NAME OF DITCH (Water Delivered By)	No.	R/F	Present Irr. Acres	Irrigable Acres
Use	Robt. Robinson	Brewery Spring				Brewery Ditch	1	R	3	
(Part)	Vanderloos									
A-1156	VanverLoos Bors.	Spring	5-4-18	All	No					

NOTE: R—Denotes Regular Irrigation. F—Flood Irrigation.

Adequate Supply: Yes No Explain

Remarks

This information from Walter Woody a neighbor. Says Mr. Robinson works in Billings & he irrigates these two small fields from the Brewery Spring. Says there's enough water so Swanson, Robinson, & Woody use this Spring. These neighbors have a verbal mutual agreement.

River Basin

Also in: Plat No. Twp. Rge.	Plat No. Twp. Rge.	Plat No. Twp. Rge.
Plat No. Twp. Rge.	Plat No. Twp. Rge.	Plat No. Twp. Rge.

Information From:

Walter Woody

6	5	4	3	2	1
7	8	9	10	11	12
18	17	16	15	14	13
19	20	21	22	23	24
30	29	28	27	26	25
31	32	33	34	35	36

Land Ownership .....

F-1-A

County Carbon

Farm Checked: Date 6-30-65

By Bob

STATE OF MONTANA
WATER CONSERVATION BOARD
Water Resources Survey

T 7S R 20E Plat No. 33

Photo No. 3CC-173

Legal Land Owner Howard & Evelyn Swanson Address Box 207, Red Lodge, Montana

Operator Address (Alpine Motel)

Water is delivered by:— 1. Private System; 2. Ditch Company; 3. State Project; 4. Federal Project; 5. Irrigation District

App. No. Decree No.	NAME OF APPROPRIATOR TO WHOM DECREED	NAME OF STREAM	Date App. Date Priority	Miner's Inches	In Use	NAME OF DITCH (Water Delivered By)	No.	R/F	Present Irr. Acres	Irrigable Acres
A-1150	Howard J. Swanson, et ux	Springs	7-15-55	100	No					
(Part)										
A-1156	Vanver Loos Bros.	Spring	5-4-18	All	No					
Use		Brewery Spring			Yes	Brewery Ditch	1	R	3	

NOTE: R—Denotes Regular Irrigation. F—Flood Irrigation.

Adequate Supply: Yes ..... No ..... Explain .....

Remarks

Swanson's have a verbal mutual agreement with Mr. Woody on this Brewery Spring.

River Basin

Also in: Plat No. ..... Twp. ..... Rge.	Plat No. ..... Twp. ..... Rge.	Plat No. ..... Twp. ..... Rge. .....
Plat No. ..... Twp. ..... Rge.	Plat No. ..... Twp. ..... Rge.	Plat No. ..... Twp. ..... Rge. .....

Information From:

Mrs. Howard Swanson

6	5	4	3	2	1
7	8	9	10	11	12
18	17	16	15	14	13
19	20	21	22	23	24
30	29	28	27	26	25
31	32	33	34	35	36

Land Ownership .....

F-1-A

County Carbon

Farm Checked: Date 1-18-66

By Bob

STATE OF MONTANA
WATER CONSERVATION BOARD
Water Resources Survey

T 7S R 20E Plat No. 33

Photo No. 3CC-171

Legal Land Owner Earl E. & Ada B. Thiel Address Red Lodge, Montana

Operator Address

Water is delivered by:— 1. Private System; 2. Ditch Company; 3. State Project; 4. Federal Project; 5. Irrigation District

App. No. Decree No.	NAME OF APPROPRIATOR TO WHOM DECREED	NAME OF STREAM	Date App. Date Priority	Miner's Inches	In Use	NAME OF DITCH (Water Delivered By)	No.		Present Irr. Acres	Irrigable Acres
A-997	Many P. Kagy	Kagy Springs	11-14-98	50	No					

NOTE: R—Denotes Regular Irrigation. F—Flood Irrigation.

Adequate Supply: Yes No Explain

Remarks

River Basin

Also in: Plat No. Twp. Rge.	Plat No. Twp. Rge.	Plat No. Twp. Rge.
Plat No. Twp. Rge.	Plat No. Twp. Rge.	Plat No. Twp. Rge.

Information From:

Gladys Meyer, Assessor

6	5	4	3	2	1
7	8	9	10	11	12
18	17	16	15	14	13
19	20	21	22	23	24
30	29	28	27	26	25
31	32	33	34	35	36

Land Ownership Lots 1 & 2, Blk. 52 - Original Plat - City of Red Lodge

F-1-A

County Carbon

Farm Checked: Date 6-17-65

By Bob

STATE OF MONTANA
WATER CONSERVATION BOARD
Water Resources Survey

T 7S R 20E Plat No. 33

Photo No. 4CC-230

Legal Land Owner Charles & Esther Thompson Address

Operator Address

Water is delivered by:— 1. Private System; 2. Ditch Company; 3. State Project; 4. Federal Project; 5. Irrigation District

App. No. Decree No.	NAME OF APPROPRIATOR TO WHOM DECREED	NAME OF STREAM	Date App. Date Priority	Miner's Inches	In Use	NAME OF DITCH (Water Delivered By)	No.	R/F	Present Irr. Acres	Irrigable Acres
See Co.	Pleasant Valley Canal Co., Inc.					Pleasant Valley Canal	2	R	130	

NOTE: R—Denotes Regular Irrigation. F—Flood Irrigation.

Adequate Supply: Yes No Explain

Remarks

Mr. Thompson has 1,436.625 Shares in Co.

This information from Mr. Straughn who used to own this place. He states Thompson has just sold this place, but doesn't know who bought it. Mr. Straughn was Sec. for Pleasant Valley Canal Co. For many years.

Share = 2 MI.

River Basin

Also in: Plat No. Twp. Rge.	Plat No. Twp. Rge.	Plat No. Twp. Rge.
Plat No. Twp. Rge.	Plat No. Twp. Rge.	Plat No. Twp. Rge.

Information From:
Mr. T. R. Straughn

6	5	4	3	2	1
7	8	9	10	11	12
18	17	16	15	14	13
19	20	21	22	23	24
30	29	28	27	26	25
31	32	33	34	35	36

Land Ownership

F-1-A

County Carbon

Farm Checked: Date 6-24-65

By Bob

STATE OF MONTANA
WATER CONSERVATION BOARD
Water Resources Survey

T 7S R 20E Plat No. 33

Photo No. 3CC-173

Legal Land Owner Jess T. & Ann Turner Address Red Lodge, Montana

Operator Address

Water is delivered by:— 1. Private System; 2. Ditch Company; 3. State Project; 4. Federal Project; 5. Irrigation District

App. No. Decree No.	NAME OF APPROPRIATOR TO WHOM DECREED	NAME OF STREAM	Date App. Date Priority	Miner's Inches	In Use	NAME OF DITCH (Water Delivered By)	No.	R/F	Present Irr. Acres	Irrigable Acres
(Part)										
D-200	George Pryde	Rock Creek	6-23-94	125	62½"					
See Co.	Pryde Ditch Co.		6-6-96	140	70"	Pryde Ditch	2	R	195	
(Part)										
A-1204	Hugh Davis	Waste Water(McDonald Ranch)	7-8-19	All	No					
See Co.	Haara Ditch Co.				No					
D-136	T. P. Mc Donald	Rock Creek	6-20-95		50	Mc Donald Ditch	1	R	53	
Use		Turner Springs				Turner Ditch	1	R	8	

NOTE: R—Denotes Regular Irrigation. F--Flood Irrigation.

Adequate Supply: Yes No Explain

Remarks

Mr. Turner has 132.5 Shares in Pryde Ditch Co.

Mr. Turner holds 7½ Shares in Haara Ditch Co. which he uses in NW¼ Sec. 34. T. 6S R. 20E. He also has 50" of water out of Mc Donald Ditch which he showed me on his abstract.

River Basin

Also in: Plat No. 26 Twp. 6S Rge 20E	Plat No. Twp. Rge	Plat No. Twp. Rge
Plat No. Twp. Rge	Plat No. Twp. Rge	Plat No. Twp. Rge

Information From:

Mr. Jess Turner

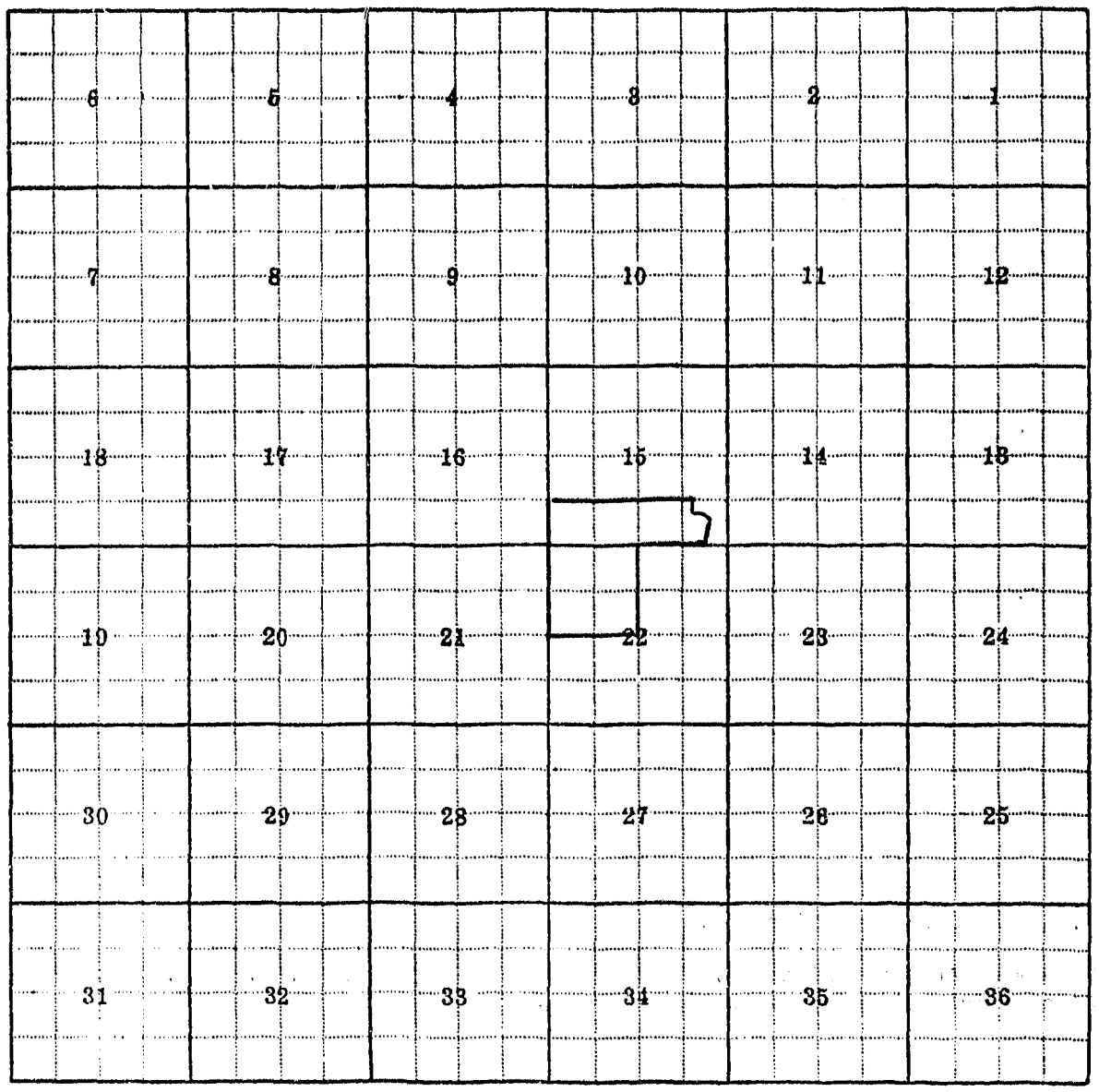

Land Ownership

F-1-A

County Carbon

Farm Checked: Date 6-8-65

By Bob

STATE OF MONTANA
WATER CONSERVATION BOARD
Water Resources Survey

T 7S R 20E Plat No. 33

Photo No. 2CC-155

Legal Land Owner Ray I. Vandenburg Address Luther, Montana

Operator Address

Water is delivered by:— 1. Private System; 2. Ditch Company; 3. State Project; 4. Federal Project; 5. Irrigation District

App. No. Decree No.	NAME OF APPROPRIATOR TO WHOM DECREED	NAME OF STREAM	Date App. Date Priority	Miner's Inches	In Use	NAME OF DITCH (Water Delivered By)	No.	R/F	Present Irr. Acres	Irrigable Acres
D-377	Jacob Grym	Willow Creek	5-1-89 5-1-95	50 60	Yes	Grym (Vandenburg) Dit.	1	R	46	
Use	Waste Water	Papez Ditch			Yes	Papez Ditch	1	R	59	

NOTE: R—Denotes Regular Irrigation. F—Flood Irrigation.

Adequate Supply: Yes No Explain

Remarks

This information from Mr. Joe Papez a neighbor for a number of years. Tried several times to cantact Mr. Vandenburg without success. When Mr Papez has waste water Vandenburg uses it.

River Basin

Also in: Plat No. Twp. Rge.	Plat No. Twp. Rge.	Plat No. Twp. Rge.
Plat No. Twp. Rge.	Plat No. Twp. Rge.	Plat No. Twp. Rge.

Information From:

Mr. Joe Papez

6	5	4	3	2	1
7	8	9	10	11	12
18	17	16	15	14	13
19	20	21	22	23	24
30	29	28	27	26	25
31	32	33	34	35	36

Land Ownership .....

F-1-A

County Carbon

STATE OF MONTANA
WATER CONSERVATION BOARD
Water Resources Survey

T 7S R 20E Plat No. 33

Farm Checked: Date 1-18-66

Photo No. 3CC-171

By Bob

Legal Land Owner Ray H. Waldron Address Red Lodge, Montana

Operator Address

Water is delivered by:— 1. Private System; 2. Ditch Company; 3. State Project; 4. Federal Project; 5. Irrigation District

App. No. Decree No.	NAME OF APPROPRIATOR TO WHOM DECREED	NAME OF STREAM	Date App. Date Priority	Miner's Inches	In Use	NAME OF DITCH (Water Delivered By)	No.	R/F	Present Irr. Acres	Irrigable Acres
A-1288	Harry Obert	Waste Water Red Lodge City Ditch, Brewery Hill	3-8-35	30	No					

NOTE: R—Denotes Regular Irrigation. F—Flood Irrigation.

Adequate Supply: Yes ..... No ..... Explain .....

Remarks .....

River Basin .....

Also in: Plat No. ..... Twp. ..... Rge.	Plat No. ..... Twp. ..... Rge.	Plat No. ..... Twp. ..... Rge. .....
Plat No. ..... Twp. ..... Rge.	Plat No. ..... Twp. ..... Rge.	Plat No. ..... Twp. ..... Rge. .....

Information From:

Gladys Meyer, Assessor

6	5	4	3	2	1
7	8	9	10	11	12
18	17	16	15	14	13
19	20	21	22	23	24
30	29	28	27	26	25
31	32	33	34	35	36

Land Ownership All Block 95 - Original Plat - City of Red Lodge

F-1-A

County Carbon

Farm Checked: Date 1-18-66

By Bob

STATE OF MONTANA
WATER CONSERVATION BOARD
Water Resources Survey

T 7S R 20E Plat No. 33

Photo No. 3CC-171

Legal Land Owner A. E. Whitcomb Address Red Lodge, Montana

Operator Address

Water is delivered by:— 1. Private System; 2. Ditch Company; 3. State Project; 4. Federal Project; 5. Irrigation District

App. No. Decree No.	NAME OF APPROPRIATOR TO WHOM DECREED	NAME OF STREAM	Date App. Date Priority	Miner's Inches	In Use	NAME OF DITCH (Water Delivered By)	No.	R/F	Present Irr. Acres	Irrigable Acres
A-1127	John Renlund	Spring	9-7-98	5	No					

NOTE: R—Denotes Regular Irrigation. F—Flood Irrigation.

Adequate Supply: Yes No Explain

Remarks

River Basin

Also in: Plat No. Twp. Rge.	Plat No. Twp. Rge.	Plat No. Twp. Rge.
Plat No. Twp. Rge.	Plat No. Twp. Rge.	Plat No. Twp. Rge.

Information From:
Gladys Meyer, Assessor

6	5	4	3	2	1
7	8	9	10	11	12
18	17	16	15	14	13
19	20	21	22	23	24
30	29	28	27	26	25
31	32	33	34	35	36

Land Ownership Lots 7, 8, & 9, Block 53 - Original Plat - City of Red Lodge

F-1-A

County Carbon

Farm Checked: Date 65

By Bob

STATE OF MONTANA
WATER CONSERVATION BOARD
Water Resources Survey

T 7S R 20E Plat No. 33

Photo No. 2622-113

Legal Land Owner John A. Woodruff Address

Operator Address

Water is delivered by:— 1. Private System; 2. Ditch Company; 3. State Project; 4. Federal Project; 5. Irrigation District

App. No. Decree No.	NAME OF APPROPRIATOR TO WHOM DECREED	NAME OF STREAM	Date App. Date Priority	Miner's Inches	In Use	NAME OF DITCH (Water Delivered By)	No.	R/F	Present Irr. Acres	Irrigable Acres
					No.					
See Co. (D-353)	Matson Ditch Co.	Rock Creek (West Fork)	4-20-02 8-10-02	130 560	250 Shr.	Matson Ditch	2	R	0	

NOTE: R—Denotes Regular Irrigation. F—Flood Irrigation.

Adequate Supply: Yes No Explain

Remarks

River Basin

Also in: Plat No. Twp. Rge.	Plat No. Twp. Rge.	Plat No. Twp. Rge.
Plat No. Twp. Rge.	Plat No. Twp. Rge.	Plat No. Twp. Rge.

Information From:

Field Survey

6	5	4	3	2	1
7	8	9	10	11	12
18	17	16	15	14	13
19	20	21	22	23	24
30	29	28	27	26	25
31	32	33	34	35	36

Land Ownership .....

F-1-A

County Carbon

Farm Checked: Date 6-29-65

By Bob

STATE OF MONTANA
WATER CONSERVATION BOARD
Water Resources Survey

T 7S R 20E Plat No. 33

Photo No. 3CC-173

Legal Land Owner Walter Woody, et ux, % David H. & Marjorie A. Branger Address Box 705, Red Lodge, Montana

Operator Address Roscoe, Montana

Water is delivered by:— 1. Private System; 2. Ditch Company; 3. State Project; 4. Federal Project; 5. Irrigation District

App. No. Decree No.	NAME OF APPROPRIATOR TO WHOM DECREED	NAME OF STREAM	Date App. Date Priority	Miner's Inches	In Use	NAME OF DITCH (Water Delivered By)	No.	R/F	Present Irr. Acres	Irrigable Acres
A-1034	Chris Diety	Waters & Springs of Brewery Hill Coulee	[illegible]	[illegible]	Yes	Brewery Ditch	1	R	1	
(Part)										
A-1204	Hugh Davis	Waste Waters (McDonald Ranch)	7-8-19	All	No					
Use	Walter Woody	Woody Springs				Woody Ditch	1	R	10	

NOTE: R—Denotes Regular Irrigation. F—Flood Irrigation.

Adequate Supply: Yes ..... No ..... Explain .....

Remarks .....

..... River Basin .....

Also in: Plat No. ..... Twp. ..... Rge.	Plat No. ..... Twp. ..... Rge.	Plat No. ..... Twp. ..... Rge. .....
Plat No. ..... Twp. ..... Rge.	Plat No. ..... Twp. ..... Rge.	Plat No. ..... Twp. ..... Rge. .....

Information From:
Mr. Walter Woody

6	5	4	3	2	1
7	8	9	10	11	12
18	17	16	15	14	13
19	20	21	22	23	24
30	29	28	27	26	25
31	32	33	34	35	36

Land Ownership .....

F-1-A

County Carbon

STATE OF MONTANA
WATER CONSERVATION BOARD
Water Resources Survey

T. 7S R. 20E Plat No. 33

Farm Checked: Date 6-2-65

Photo No. 2CC-159

By Bob

Legal Land Owner Leon & Mary Ann Yankoski Address Acton, Montana

Operator Address

Water is delivered by:— 1. Private System; 2. Ditch Company; 3. State Project; 4. Federal Project; 5. Irrigation District

App. No. Decree No.	NAME OF APPROPRIATOR TO WHOM DECREED	NAME OF STREAM	Date App. Date Priority	Miner's Inches	In Use	NAME OF DITCH (Water Delivered By)	No.	R/F	Present Irr. Acres	Irrigable Acres
See Co.	West Fork Irr. Co.			50	Yes	West Fork Ditch	2	R	110	
(Part)										
A-438	L. T. Ferguson	Nichols Creek	4-27-93	200	No					
A-1171	Dominick Zanon	Spring	6-30-22	All	No					

NOTE: R—Denotes Regular Irrigation. F—Flood Irrigation.

Adequate Supply: Yes No Explain

Remarks

Mr. Yankoski owns 50 Shares in Co.

Mr. Fox formerly leased this ranch. Mr. Yankoski no longer lives here and Mr. Fox knows this place very well.
Mr. Krivtz irrigates for Yankoski.

River Basin

Also in: Plat No. Twp. Rge.	Plat No. Twp. Rge.	Plat No. Twp. Rge.
Plat No. Twp. Rge.	Plat No. Twp. Rge.	Plat No. Twp. Rge.

Information From:
Mr. Jake Fox
Mr. John Krivtz



Land Ownership .....

F-1-A

County Carbon

STATE OF MONTANA
WATER CONSERVATION BOARD
Water Resources Survey

T 7S R 20E Plat No. 33

Farm Checked: Date 5-25-65

Photo No. 2CC-156 & 157

By Bob

Legal Land Owner Vernon & May O. Zook Address Rt. 2, Red Lodge, Montana

Operator Address

Water is delivered by:— 1. Private System; 2. Ditch Company; 3. State Project; 4. Federal Project; 5. Irrigation District

App. No. Decree No.	NAME OF APPROPRIATOR TO WHOM DECREED	NAME OF STREAM	Date App. Date Priority	Miner's Inches	In Use	NAME OF DITCH (Water Delivered By)	No.	R/F	Present Irr. Acres	Irrigable Acres
D-378	John Newberg	Willow Creek	11-1-90	120	Yes	Zook Ditch	1	R	84	
(Part)										
A-1204	Hugh Davis	Waste Water (McDonald Ranch)	7-8-19	All	No					
See Co.	West Fork Irr. Co.					West Fork Ditch	2	R	240	
	See Remarks *									

NOTE: R—Denotes Regular Irrigation. F—Flood Irrigation.

Adequate Supply: Yes No Explain

Remarks

Mr. Zook has 216 Shares.

* James J Kane Applicant for Change 77-2433D
See folder marked use rights.

River Basin

Also in: Plat No. Twp. Rge.	Plat No. Twp. Rge.	Plat No. Twp. Rge.
Plat No. Twp. Rge.	Plat No. Twp. Rge.	Plat No. Twp. Rge.

Information From:
Mr. Vernon Zook

6	5	4	3	2	1
7	8	9	10	11	12
18	17	16	15	14	13
19	20	21	22	23	24
30	29	28	27	26	25
31	32	33	34	35	36

Land Ownership

34
7S 21E

County Carbon

Farm Checked: Date 7-14-65

By John

STATE OF MONTANA
WATER CONSERVATION BOARD
Water Resources Survey

T. 7S R. 21E Plat No. 34

Photo No. 1CC-172 & 4CC-286

Legal Land Owner H. D. Bischoff, et ux Address Lovell, Wyoming

Operator Paul Houlson Address Washoe, Montana

Water is delivered by:— 1. Private System; 2. Ditch Company; 3. State Project; 4. Federal Project; 5. Irrigation District

App. No. Decree No.	NAME OF APPROPRIATOR TO WHOM DECREED	NAME OF STREAM	Date App. Date Priority	Miner's Inches	In Use	NAME OF DITCH (Water Delivered By)	No.	R/F	Present Irr. Acres	Irrigable Acres
A-1062	Joe Janskonitch	Spring	6-20-22	All	Yes	No Irrigation				
See Co.		Rock Cr.			**	Rock Cr.-Clear Cr.Dit.	2	R	158	

NOTE: R—Denotes Regular Irrigation. F—Flood Irrigation.

Adequate Supply: Yes ..... No ..... Explain .....

Remarks

* A-1062 Stock Use.

** 7 Shares Rock Cr.-Clear Cr. Ditch

1 Share = 100"

River Basin

Also in:								
Plat No. 43	Twp. 8S	Rge. 21E	Plat No.	Twp.	Rge.	Plat No.	Twp.	Rge.
Plat No. 44	Twp. 8S	Rge. 22E	Plat No.	Twp.	Rge.	Plat No.	Twp.	Rge.

Information From:

Paul Houlson



Land Ownership

F-1-A

County Carbon

Farm Checked: Date 8-17-65

By John

STATE OF MONTANA
WATER CONSERVATION BOARD
Water Resources Survey

T 7S R 21E Plat No. 34

Photo No. 1CC-177

Legal Land Owner Gladys Bowman, et al Address Bridger, Montana

Operator Grant Maddox, Leasing Address Bridger, Montana

Water is delivered by:— 1. Private System; 2. Ditch Company; 3. State Project; 4. Federal Project; 5. Irrigation District

App. No. Decree No.	NAME OF APPROPRIATOR TO WHOM DECREED	NAME OF STREAM	Date App. Date Priority	Miner's Inches	In Use	NAME OF DITCH (Water Delivered By)	No.	R/F	Present Irr. Acres	Irrigable Acres
A-273	Henry T. Bowman, et al	Dry Cr. & Rock Cr.	11-13-15	200	No					
A-287	H.J.Bowman & J.H.Darrow	N.Fk of N.Fk.Dry Cr.	6-6-01	All	No					
See Co.		Rock Cr. (Rock Cr.-Clear Cr.Dit.)		*	Yes	Bowman Ditch	2	R	69	

NOTE: R—Denotes Regular Irrigation. F—Flood Irrigation.

Adequate Supply: Yes ..... No ..... Explain .....

Remarks .....

* ½ Share Rock Cr.-Clear Cr. Dit.

..... River Basin .....

Also in: Plat No. Twp. Rge.	Plat No. Twp. Rge.	Plat No. Twp. Rge.
Plat No. Twp. Rge.	Plat No. Twp. Rge.	Plat No. Twp. Rge.

Information From:
Grant Maddox

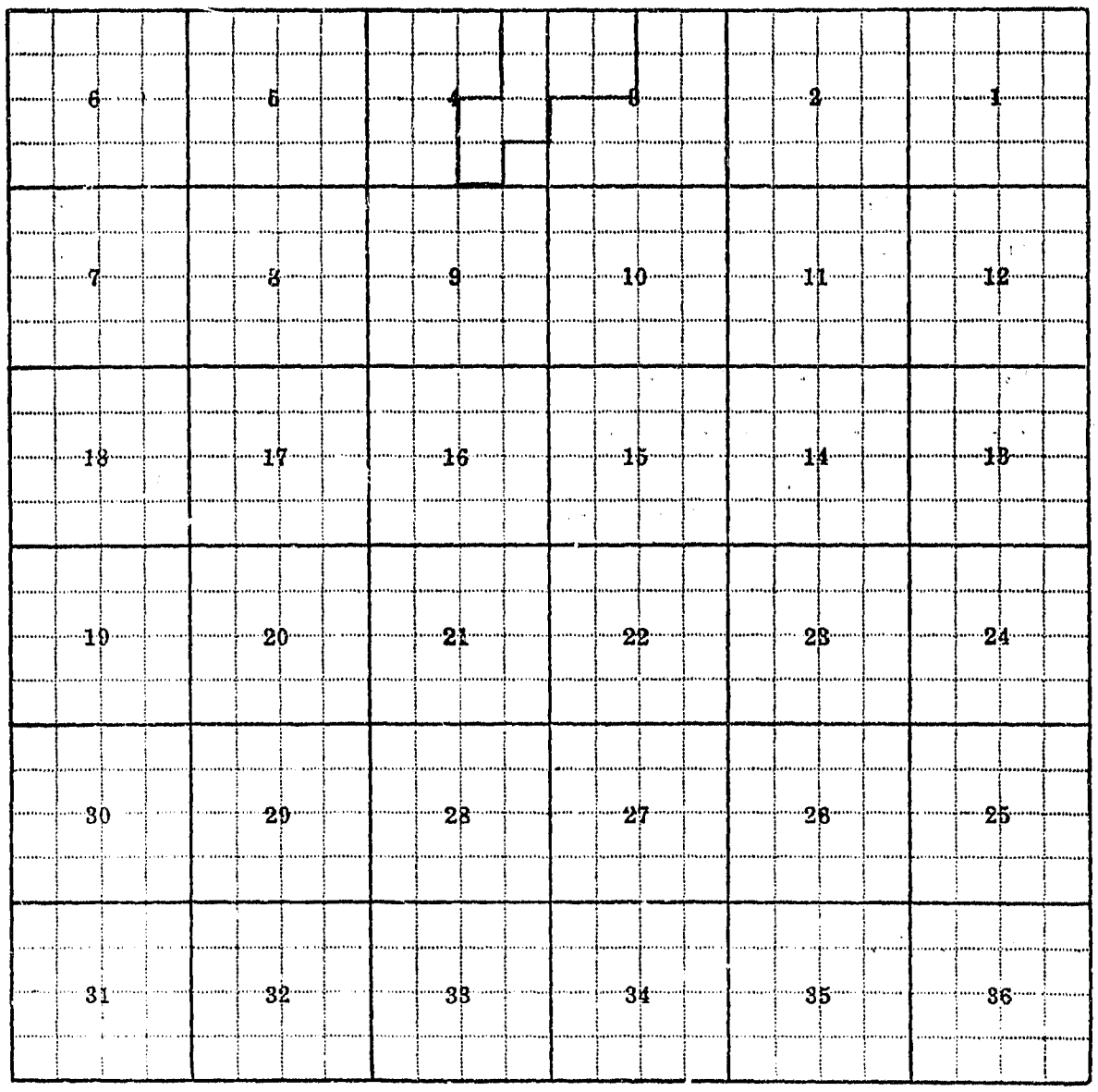

Land Ownership .....

F-1-A

County Carbon

Farm Checked: Date 8-27-65

By John

STATE OF MONTANA

WATER CONSERVATION BOARD

Water Resources Survey

T 7S R 21E Plat No. 34

Photo No. 1CC-152

Legal Land Owner Lawrance Cozzens Address Red Lodge, Montana

Operator Address

Water is delivered by:— 1. Private System; (2.) Ditch Company; 3. State Project; 4. Federal Project; 5. Irrigation District

Decree No.	NAME OF APPROPRIATOR TO WHOM DECREED	NAME OF STREAM	Date App. Date Priority	Miner's Inches	In Use	NAME OF DITCH (Water Delivered By)	No.	R/F	Present Irr. Acres	Irrigable Acres
See Co.		Rock Creek		*	Yes	Cozzens Ditch	2	R	95	
		Rock Cr.-Clear Cr.Dit.								

NOTE: R—Denotes Regular Irrigation. F—Flood Irrigation.

Adequate Supply: Yes..... No..... Explain

Remarks

* 1 Share-Rock Cr. - Clear Cr. Ditch.

River Basin

Also in: Plat No. Twp. Rge.	Plat No. Twp. Rge.	Plat No. Twp. Rge.
Plat No. Twp. Rge.	Plat No. Twp. Rge.	Plat No. Twp. Rge.

Information From:

Field Survey

6	5	4	3	2	1
7	8	9	10	11	12
18	17	16	15	14	13
19	20	21	22	23	24
30	29	28	27	26	25
31	32	33	34	35	36

Land Ownership

F-1-A

County Carbon

Farm Checked: Date 7-16-65

By John

STATE OF MONTANA
WATER CONSERVATION BOARD
Water Resources Survey

T 7S R 21E Plat No. 34

Photo No. 1CC-177

Legal Land Owner Laura Gamby, et al Address Bridger, Montana

Operator Address

Water is delivered by:— 1. Private System; 2. Ditch Company; 3. State Project; 4. Federal Project; 5. Irrigation District

App. No. Decree No.	NAME OF APPROPRIATOR TO WHOM DECREED	NAME OF STREAM	Date App. Date Priority	Miner's Inches	In Use	NAME OF DITCH (Water Delivered By)	No.	R/F	Present Irr. Acres	Irrigable Acres
A-294	Mrs. B. Kohal	M. F. Dry Cr.	2-14-12	160	No					

NOTE: R—Denotes Regular Irrigation. F—Flood Irrigation.

Adequate Supply: Yes No Explain

Remarks

River Basin

Also in: Plat No. Twp. Rge.	Plat No. Twp. Rge.	Plat No. Twp. Rge.
Plat No. Twp. Rge.	Plat No. Twp. Rge.	Plat No. Twp. Rge.

Information From:

Field Survey

6	5	4	3	2	1
7	8	9	10	11	12
18	17	16	15	14	13
19	20	21	22	23	24
30	29	28	27	26	25
31	32	33	34	35	36

Land Ownership

F-1-A

County Carbon

Farm Checked: Date 8-21-65

By John

STATE OF MONTANA
WATER CONSERVATION BOARD
Water Resources Survey

T 7S R 21E Plat No. 34

Photo No. 4CC-282

Legal Land Owner I. J. Hares Address Bridger, Montana

Operator Ohio Oil Fields Address Bridger, Montana

Water is delivered by:— 1. Private System; 2. Ditch Company; 3. State Project; 4. Federal Project; 5. Irrigation District

App. No. Decree No.	NAME OF APPROPRIATOR TO WHOM DECREED	NAME OF STREAM	Date App. Date Priority	Miner's Inches	In Use	NAME OF DITCH (Water Delivered By)	No.	R/F	Present Irr. Acres	Irrigable Acres
A-1111	Ohio Oil Co.	Spring	5-3-32	All	No					
A-1112	Ohio Oil Co.	Spring	5-5-32	All	No					
A-788	Annie Darrow	N. Fk. Dry Cr.	8-8-03	200	No					

NOTE: R—Denotes Regular Irrigation. F—Flood Irrigation.

Adequate Supply: Yes ..... No ..... Explain .....

Remarks .....

..... River Basin .....

Also in: Plat No. ..... Twp. ..... Rge.	Plat No. ..... Twp. ..... Rge.	Plat No. ..... Twp. ..... Rge. .....
Plat No. ..... Twp. ..... Rge.	Plat No. ..... Twp. ..... Rge.	Plat No. ..... Twp. ..... Rge. .....

Information From:

Mr. Maddox

Field Survey

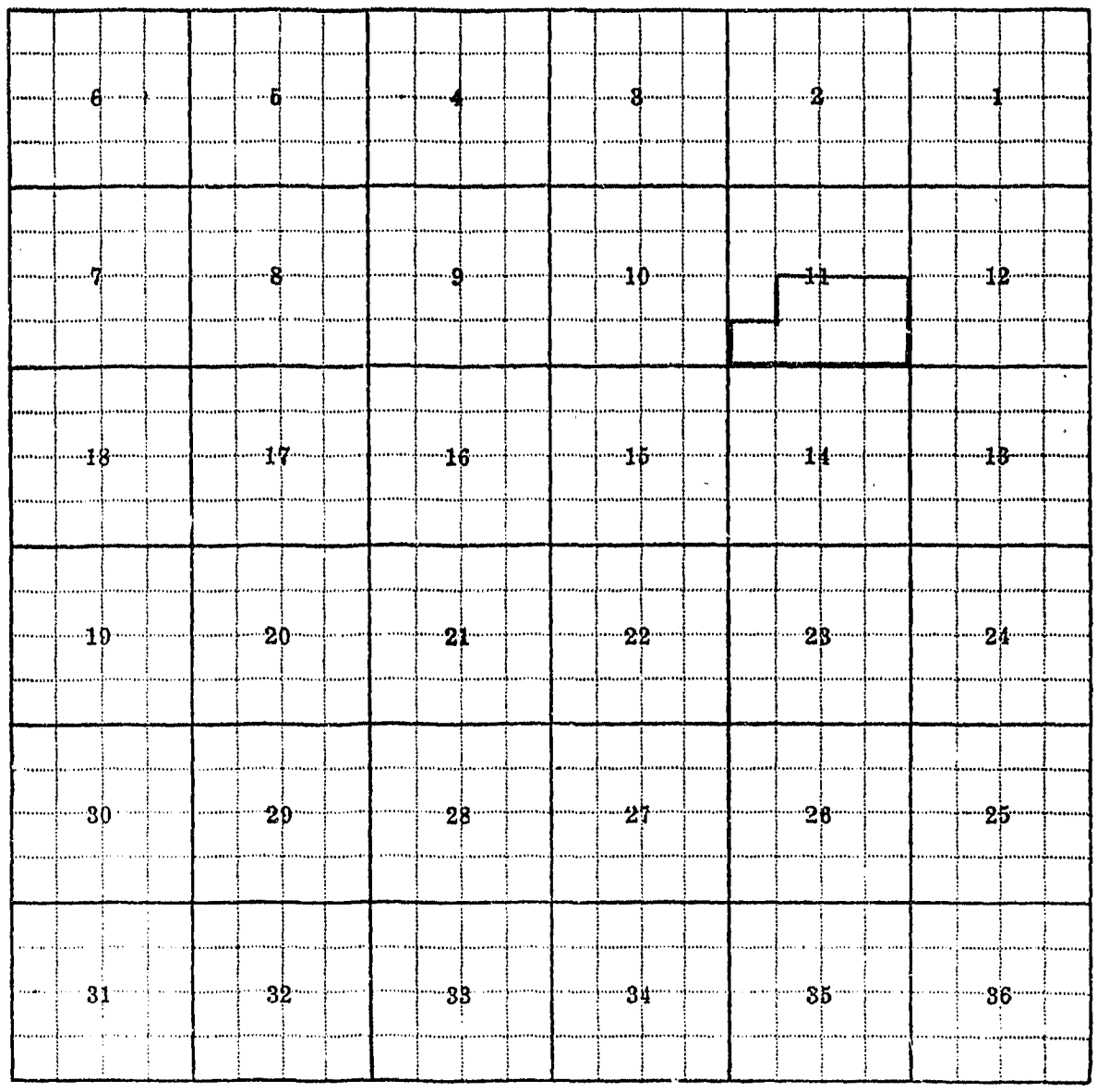

Land Ownership .....

F-1-A

County Carbon

Farm Checked: Date 8-26-65

By John

STATE OF MONTANA

WATER CONSERVATION BOARD

Water Resources Survey

T 7S R 21E Plat No. 34

Photo No. 4CC-230

Legal Land Owner Pierce Jones Address Red Lodge, Montana

Operator Address

Water is delivered by:— 1. Private System; (2. Ditch Company; 3. State Project; 4. Federal Project; 5. Irrigation District

App. No. Decree No.	NAME OF APPROPRIATOR TO WHOM DECREED	NAME OF STREAM	Date App. Date Priority	Miner's Inches	In Use	NAME OF DITCH (Water Delivered By)	No.	R/F	Present Irr. Acres	Irrigable Acres
See Co.		(Rock Cr.-Clear Cr.Ditch)		*	Yes	Jones Ditch	2	R	50	
		Rock Cr.								
	John W. Knowton	E. Fk. Knowton Cr.	8-22-93	100 -	No					
				200						

NOTE: R—Denotes Regular Irrigation. F—Flood Irrigation.

Adequate Supply: Yes No Explain

Remarks

* 1½ Shares Rock Cr.-Clear Cr. Ditch

River Basin

Also in: Plat No. Twp. Rge.	Plat No. Twp. Rge.	Plat No. Twp. Rge.
Plat No. Twp. Rge.	Plat No. Twp. Rge.	Plat No. Twp. Rge.

Information From:

Mrs. P. Jones

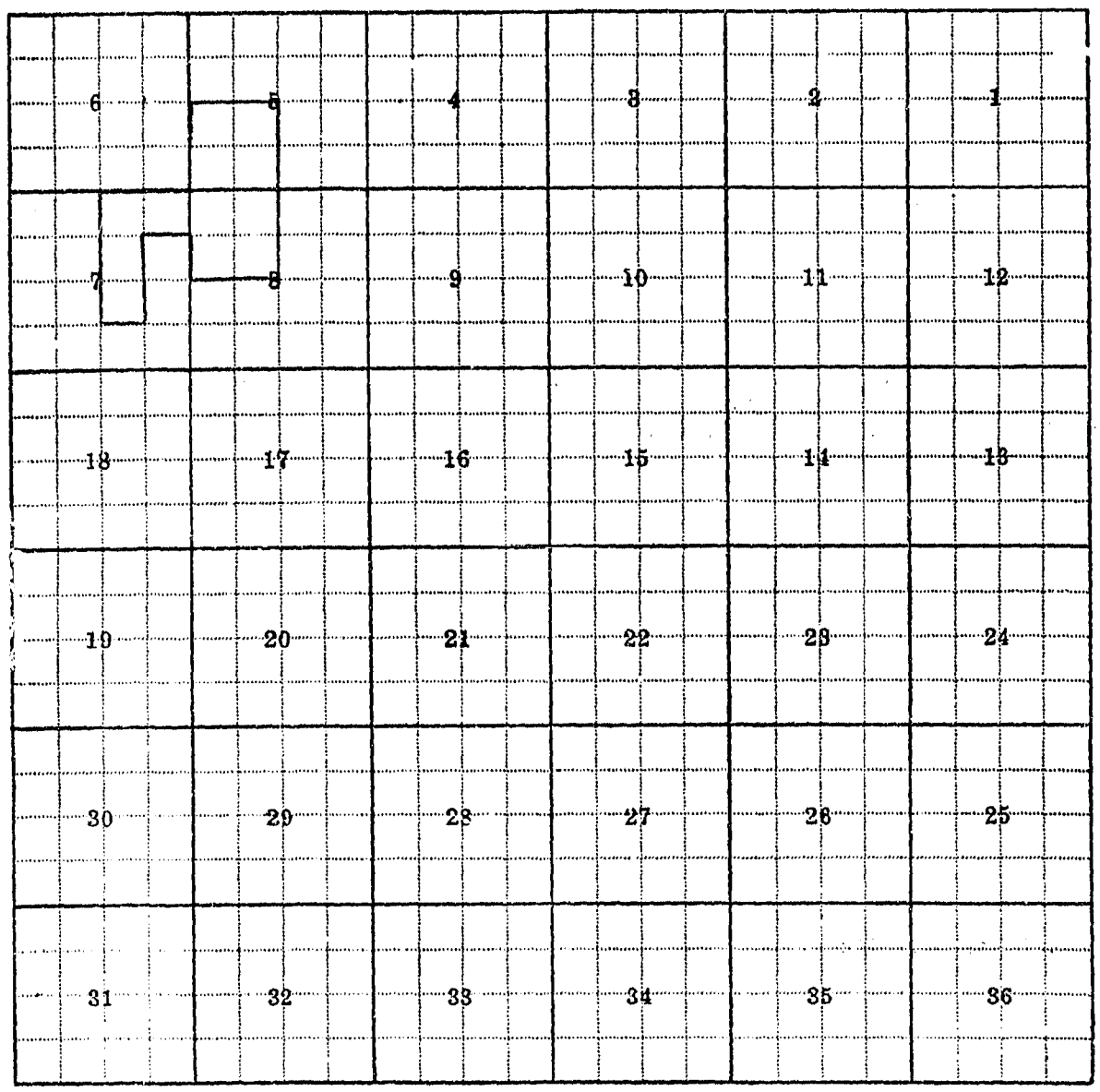

Land Ownership

F-1-A

County Carbon

STATE OF MONTANA
WATER CONSERVATION BOARD
Water Resources Survey

T. 7S R. 21E Plat No. 34

Farm Checked: Date 8-25-65

Photo No. 4CC-230

By John

Legal Land Owner John D. Kelley Address Red Lodge, Montana

Operator Robert Pinkerton, Renting Address Red Lodge, Montana

Water is delivered by:— 1. Private System; (2.) Ditch Company; 3. State Project; 4. Federal Project; 5. Irrigation District

App. No. Decree No.	NAME OF APPROPRIATOR TO WHOM DECREED	NAME OF STREAM	Date App. Date Priority	Miner's Inches	In Use	NAME OF DITCH (Water Delivered By)	No.	R/F	Present Irr. Acres	Irrigable Acres
See Co.		Pleasant Valley Ditch		*	Yes	Kelly Ditch	2	R	28	
A-1039	E. E. Esselstyn	Spring	5-27-92	300	No					

NOTE: R—Denotes Regular Irrigation. F—Flood Irrigation.

Adequate Supply: Yes ..... No ..... Explain .....

Remarks

* 1435 Shares Pleasant Vally Ditch.

River Basin

Also in: Plat No. Twp. Rge.	Plat No. Twp. Rge.	Plat No. Twp. Rge.
Plat No. Twp. Rge.	Plat No. Twp. Rge.	Plat No. Twp. Rge.

Information From:

Mr. Dave Jones

6	5	4	3	2	1
7	8	9	10	11	12
18	17	16	15	14	13
19	20	21	22	23	24
30	29	28	27	26	25
31	32	33	34	35	36

Land Ownership

F-1-A

County Carbon

Farm Checked: Date 8-27-65

By John

STATE OF MONTANA
WATER CONSERVATION BOARD
Water Resources Survey

T 7S R 21E Plat No. 34

Photo No. 1CC-177

Legal Land Owner Agnes Maddox Address Bridger, Montana

Operator % Grant Maddox Address " "

Water is delivered by:— 1. Private System; (2.) Ditch Company; 3. State Project; 4. Federal Project; 5. Irrigation District

App. No. Decree No.	NAME OF APPROPRIATOR TO WHOM DECREED	NAME OF STREAM	Date App. Date Priority	Miner's Inches	In Use	NAME OF DITCH (Water Delivered By)	No.	R/F	Present Irr. Acres	Irrigable Acres
See Co.		(Rock Cr.-Clear Cr.Dit.)		*	Yes	Maddox Ditch	2	R	7	
		Rock Cr.								
A-291	G. D. Maddox	N. Middle Fk. Dry Cr.	5-31-02	100	Yes	Maddox Ditch	2	R	85	

NOTE: R—Denotes Regular Irrigation. F—Flood Irrigation.

Adequate Supply: Yes..... No..... Explain.....

Remarks.....

* ½ Share Rock Cr.-Clear Cr. Ditch.

.....River Basin.....

Also in: Plat No. Twp. Rge.	Plat No. Twp. Rge.	Plat No. Twp. Rge.
Plat No. Twp. Rge.	Plat No. Twp. Rge.	Plat No. Twp. Rge.

Information From:

Grant Maddox

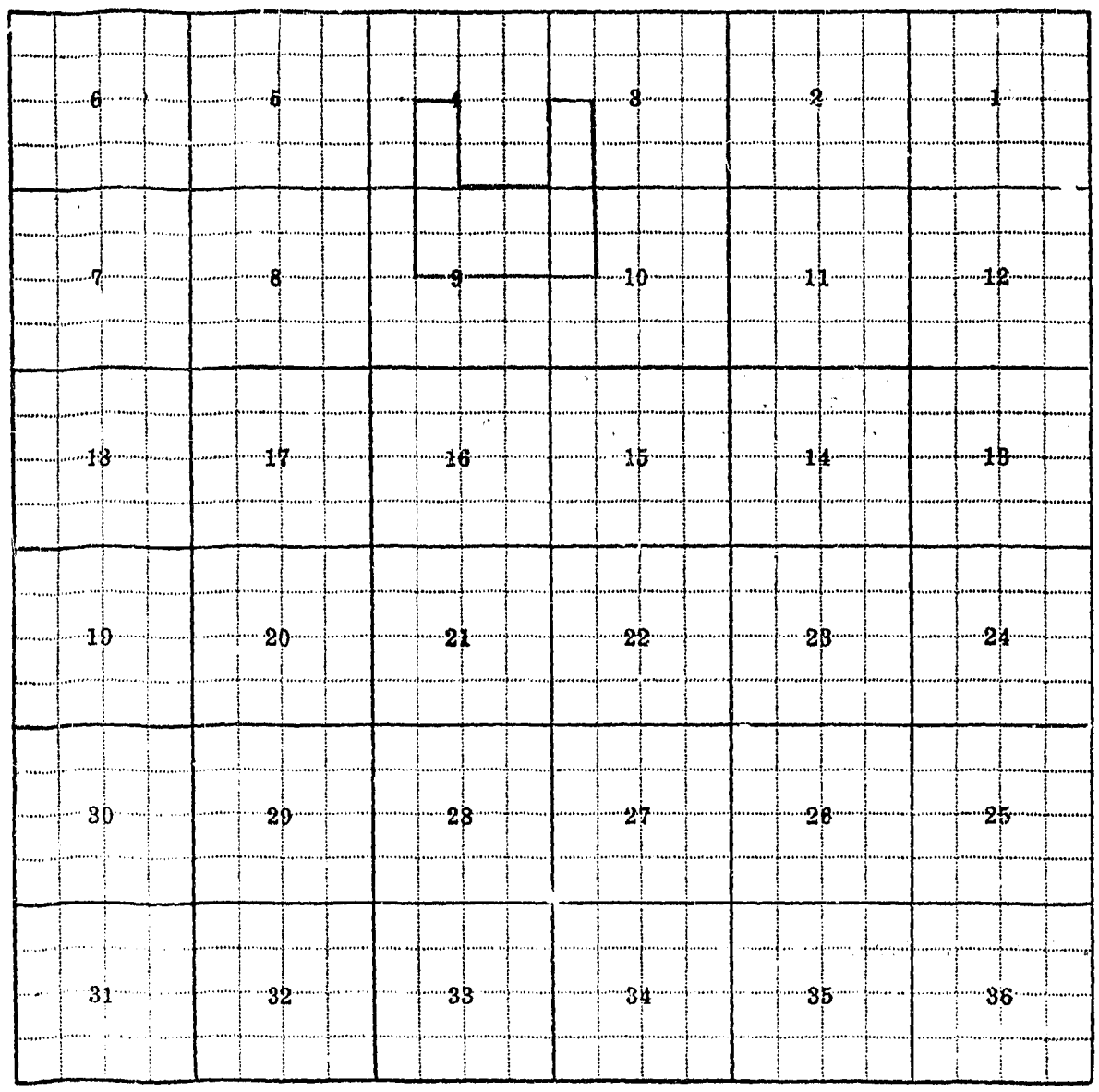

Land Ownership

F-1-A

County Carbon

Farm Checked: Date 7-26-65

By John

STATE OF MONTANA
WATER CONSERVATION BOARD
Water Resources Survey

T 7S R 21E Plat No. 34

Photo No. 4CC-230

Legal Land Owner Frank Mautino Address Napels, Italy

Operator T. Bissel, Leasing Address Red Lodge, Montana

Water is delivered by:— 1. Private System; 2. Ditch Company; 3. State Project; 4. Federal Project; 5. Irrigation District

App. No. Decree No.	NAME OF APPROPRIATOR TO WHOM DECREED	NAME OF STREAM	Date App. Date Priority	Miner's Inches	In Use	NAME OF DITCH (Water Delivered By)	No.	R/F	Present Irr. Acres	Irrigab Acre
* Use		Pleasant Vally Ditch			Yes	Mautino Ditch	1	R	77	
		& Rock Cr.-Clear Cr.								
		Ditch (Waste)								
		Rock Cr.								

NOTE: R—Denotes Regular Irrigation. F—Flood Irrigation.

Adequate Supply: Yes ..... No ..... Explain .....

Remarks

Mr. Bissel has a use right on waste water from Pleasant Vally & Rock Cr.-Clear Cr. Ditches.

River Basin

Also in: Plat No. Twp. Rge.	Plat No. Twp. Rge.	Plat No. Twp. Rge.
Plat No. Twp. Rge.	Plat No. Twp. Rge.	Plat No. Twp. Rge.

Information From:

Mr. Dave Jones

6	5	4	3	2	1
7	8	9	10	11	12
18	17	16	15	14	13
19	20	21	22	23	24
30	29	28	27	26	25
31	32	33	34	35	36

Land Ownership

F-1-A

County Carbon

Farm Checked: Date 8-25-65

By John

STATE OF MONTANA
WATER CONSERVATION BOARD
Water Resources Survey

T 7S R 21E Plat No. 34

Photo No. 1CC-175 & 4CC-284

Legal Land Owner Frank O'Connor Address Red Lodge, Montana

Operator % Streit & Alice Bidstrup Address Red Lodge, Montana

Water is delivered by:— 1. Private System; (2) Ditch Company; 3. State Project; 4. Federal Project; 5. Irrigation District

App. No. Decree No.	NAME OF APPROPRIATOR TO WHOM DECREED	NAME OF STREAM	Date App. Date Priority	Miner's Inches	In Use	NAME OF DITCH (Water Delivered By)	No.	R/F	Present Irr. Acres	Irrigable Acres
		Rock Cr.								
See Co.		Rock Cr.-Clear Cr. Dit.		*	Yes	Bidstrup Ditch	2	R	512	
A-292	Wm. O'Connor	S.Fk. of N.Fk. Dry Cr.	6-10-95	200	No					
A-295	Wm. O'Connor	N.Fk. of S.Fk. Dry Cr.	5-10-95	300	No					
A-1063	~~Stif Jodek~~	~~Spring~~	~~6-30-19~~	~~50~~	~~No~~	Belongs in T6S-R20E				
A-1282	Wm. G. Hushback	Waste, Drainage	8-21-11	50	No					
	Mashbach									

NOTE: R—Denotes Regular Irrigation. F—Flood Irrigation.

Adequate Supply: Yes ..... No ..... Explain .....

Remarks

* 6 Shares Rock Cr.-Clear Cr. Ditch

River Basin

Also in: Plat No. ..... Twp. ..... Rge.	Plat No. ..... Twp. ..... Rge.	Plat No. ..... Twp. ..... Rge. .....
Plat No. ..... Twp. ..... Rge.	Plat No. ..... Twp. ..... Rge.	Plat No. ..... Twp. ..... Rge. .....

Information From:
Shopak Bros.
Field Survey

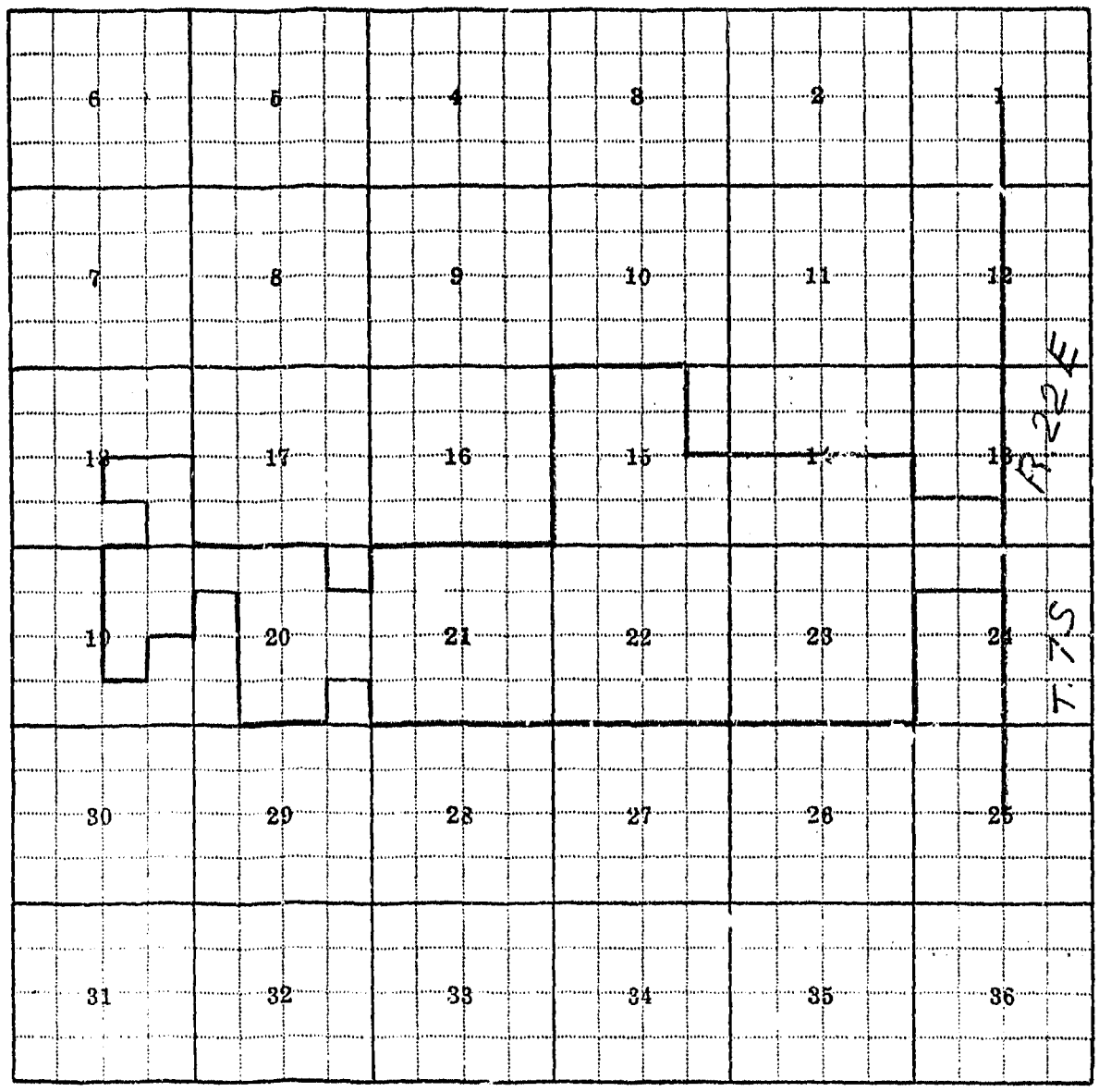

Land Ownership

F-1-A

County Carbon

Farm Checked: Date 7-26-65

By John

STATE OF MONTANA
WATER CONSERVATION BOARD
Water Resources Survey

T. 7S R. 21E Plat No. 34

Photo No. 1CC-152

Legal Land Owner Wm. J. O'Connor Address Red Lodge, Montana

Operator Address

Water is delivered by:— 1. Private System; (2) Ditch Company; 3. State Project; 4. Federal Project; 5. Irrigation District

App. No. Decree No.	NAME OF APPROPRIATOR TO WHOM DECREED	NAME OF STREAM	Date App. Date Priority	Miner's Inches	In Use	NAME OF DITCH (Water Delivered By)	No.	R/F	Present Irr. Acres	Irrigable Acres
See Co.		(Rock Cr.-Clear Cr.Dit.)		*	Yes	O'Connor Ditch	2	R	107	
		Rock Cr.								

NOTE: R—Denotes Regular Irrigation. F—Flood Irrigation.

Adequate Supply: Yes ..... No ..... Explain .....

Remarks

* 3 Shares Rock Cr.-Clear Cr. Ditch.

River Basin

Also in: Plat No. Twp. Rge.	Plat No. Twp. Rge.	Plat No. Twp. Rge.
Plat No. Twp. Rge.	Plat No. Twp. Rge.	Plat No. Twp. Rge.

Information From:

Field Survey

6	5	4	3	2	1
7	8	9	10	11	12
18	17	16	15	14	13
19	20	21	22	23	24
30	29	28	27	26	25
31	32	33	34	35	36

Land Ownership .....

F-1-A

County Carbon

Farm Checked: Date 8-27-65

By John

STATE OF MONTANA
WATER CONSERVATION BOARD
Water Resources Survey

T 7S R 21E Plat No. 34

Photo No. 100-152

Legal Land Owner John Papez Address Red Lodge, Montana

Operator Address

Water is delivered by:— 1. Private System; 2. Ditch Company; 3. State Project; 4. Federal Project; 5. Irrigation District

App. No. Decree No.	NAME OF APPROPRIATOR TO WHOM DECLEED	NAME OF STREAM	Date App. Date Priority	Miner's Inches	In Use	NAME OF DITCH (Water Delivered By)	No.	R/F	Present Irr. Acres	Irrigable Acres
See Co.		Rock Cr.		*	Yes	Rock Cr.-Clear Cr.Dit.	2	R	17	

NOTE: R—Denotes Regular Irrigation. F—Flood Irrigation.

Adequate Supply: Yes No Explain

Remarks

* 2 Shares Rock Cr.-Clear Cr. Ditch

River Basin

Also in: Plat No. Twp. Rge.	Plat No. Twp. Rge.	Plat No. Twp. Rge.
Plat No. Twp. Rge.	Plat No. Twp. Rge.	Plat No. Twp. Rge.

Information From:

Field Survey

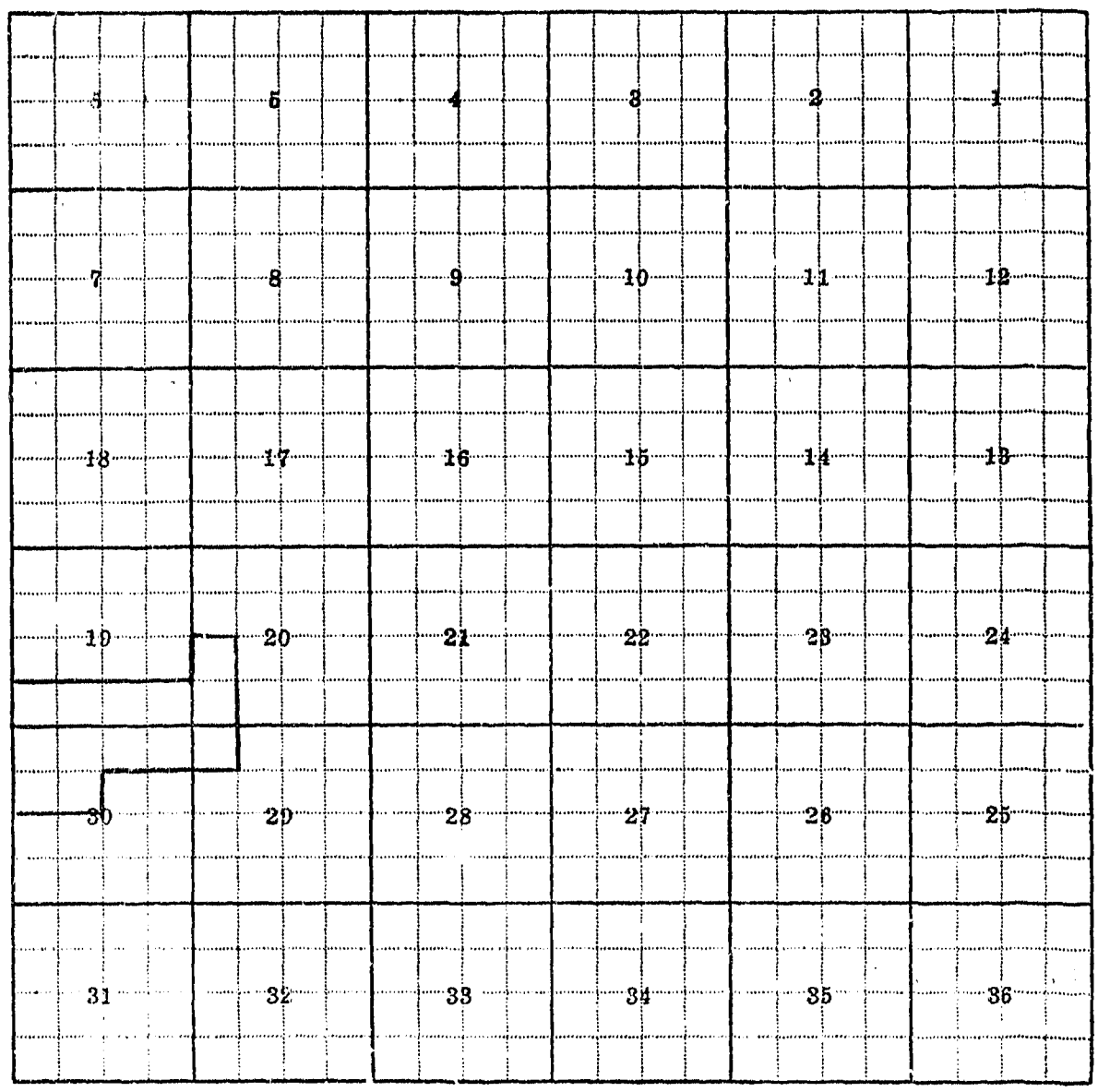

Land Ownership

F-1-A

County Carbon

Farm Checked: Date 8-27-65

By John

STATE OF MONTANA
WATER CONSERVATION BOARD
Water Resources Survey

T 7S R 21E Plat No. 34

Photo No. 4CC-230

Legal Land Owner Metcalf Robinson Address Red Lodge, Montana

Operator % Dave Jones, Buying Address Red Lodge, Montana

Water is delivered by:— 1. Private System; (2.) Ditch Company; 3. State Project; 4. Federal Project; 5. Irrigation District

App. No. Decree No.	NAME OF APPROPRIATOR TO WHOM DECREED	NAME OF STREAM	Date App. Date Priority	Miner's Inches	In Use	NAME OF DITCH (Water Delivered By)	No.	R/F	Present Irr. Acres	Irrigable Acres
See Co.		Rock Cr.-Clear Cr. Dit.		*	Yes	Jones Ditch	2	R	117	
		Rock Cr.								

NOTE: R—Denotes Regular Irrigation. F—Flood Irrigation.

Adequate Supply: Yes ..... No ..... Explain .....

Remarks .....

* 2 Shares Rock Cr.-Clear Cr. Ditch

..... River Basin

Also in: Plat No. ..... Twp. ..... Rge.	Plat No. ..... Twp. ..... Rge.	Plat No. ..... Twp. ..... Rge. .....
Plat No. ..... Twp. ..... Rge.	Plat No. ..... Twp. ..... Rge.	Plat No. ..... Twp. ..... Rge. .....

Information From:

Mrs. Dave Jones

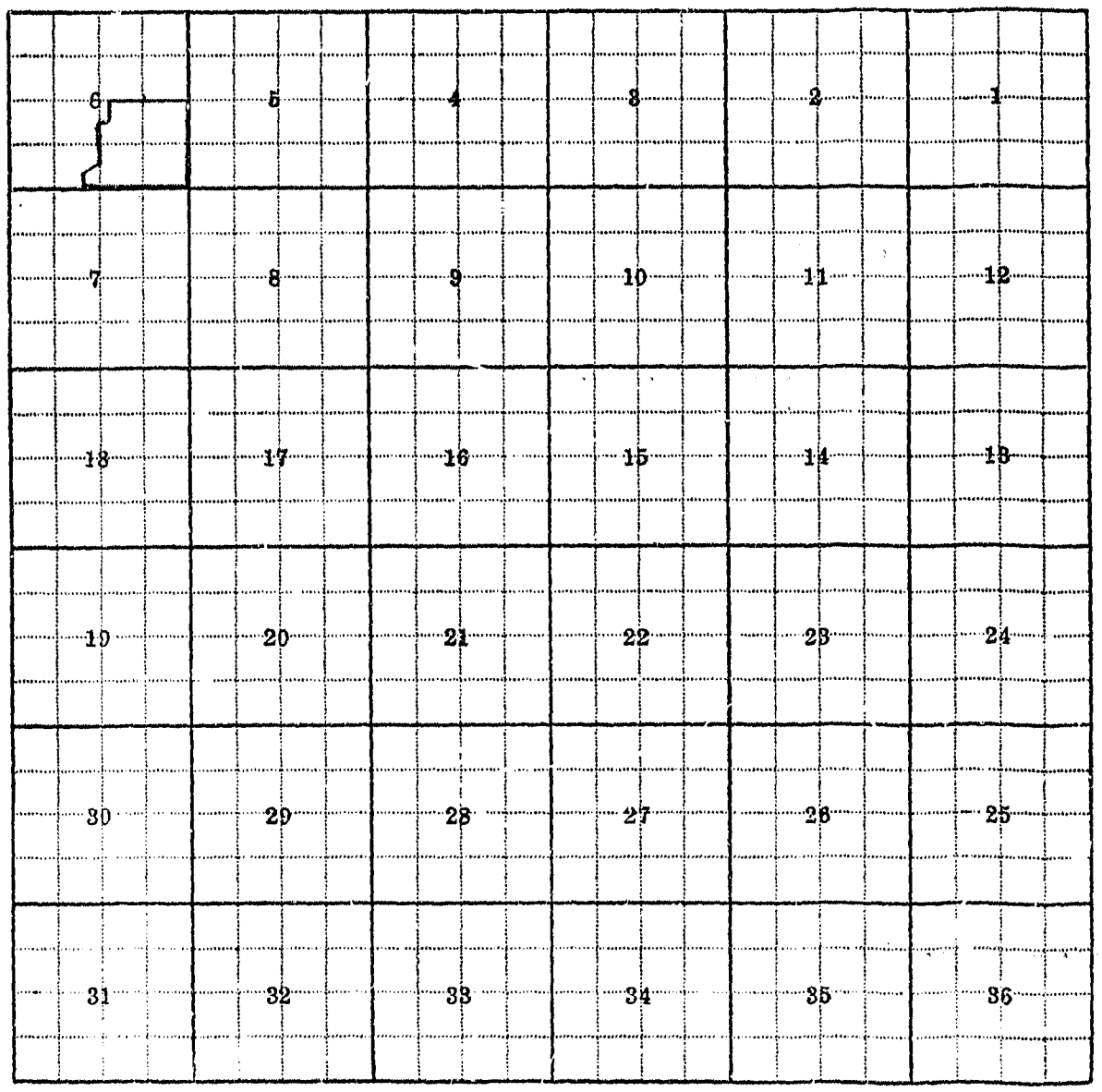

Land Ownership

F-1-A

County Carbon

Farm Checked: Date 8-16-65

By John

STATE OF MONTANA
WATER CONSERVATION BOARD
Water Resources Survey

T. 7S R. 21E Plat No. 34

Photo No. 1CC-177

Legal Land Owner Helen J. & S. M. Sauders & Margaret Enrico Address Red Lodge, Montana

Operator John Papez Address Red Lodge, Montana

Water is delivered by:— 1. Private System; (2.) Ditch Company; 3. State Project; 4. Federal Project; 5. Irrigation District

App. No. Decree No.	NAME OF APPROPRIATOR TO WHOM DECREED	NAME OF STREAM	Date App. Date Priority	Miner's Inches	In Use	NAME OF DITCH (Water Delivered By)	No.	R/F	Present Irr. Acres	Irrigable Acres
See Co.		Rock Cr.-Clear Cr.Ditch		*	Yes	Enrico Ditch	2	R	44	
		Rock Cr.								

NOTE: R—Denotes Regular Irrigation. F—Flood Irrigation.

Adequate Supply: Yes ..... No ..... Explain .....

Remarks .....

* 1 Share Rock Cr.-Clear Cr. Ditch.

..... River Basin .....

Also in: Plat No.	Twp.	Rge.	Plat No.	Twp.	Rge.	Plat No.	Twp.	Rge.
Plat No.	Twp.	Rge.	Plat No.	Twp.	Rge.	Plat No.	Twp.	Rge.

Information From:
Grant Maddox
Field Survey

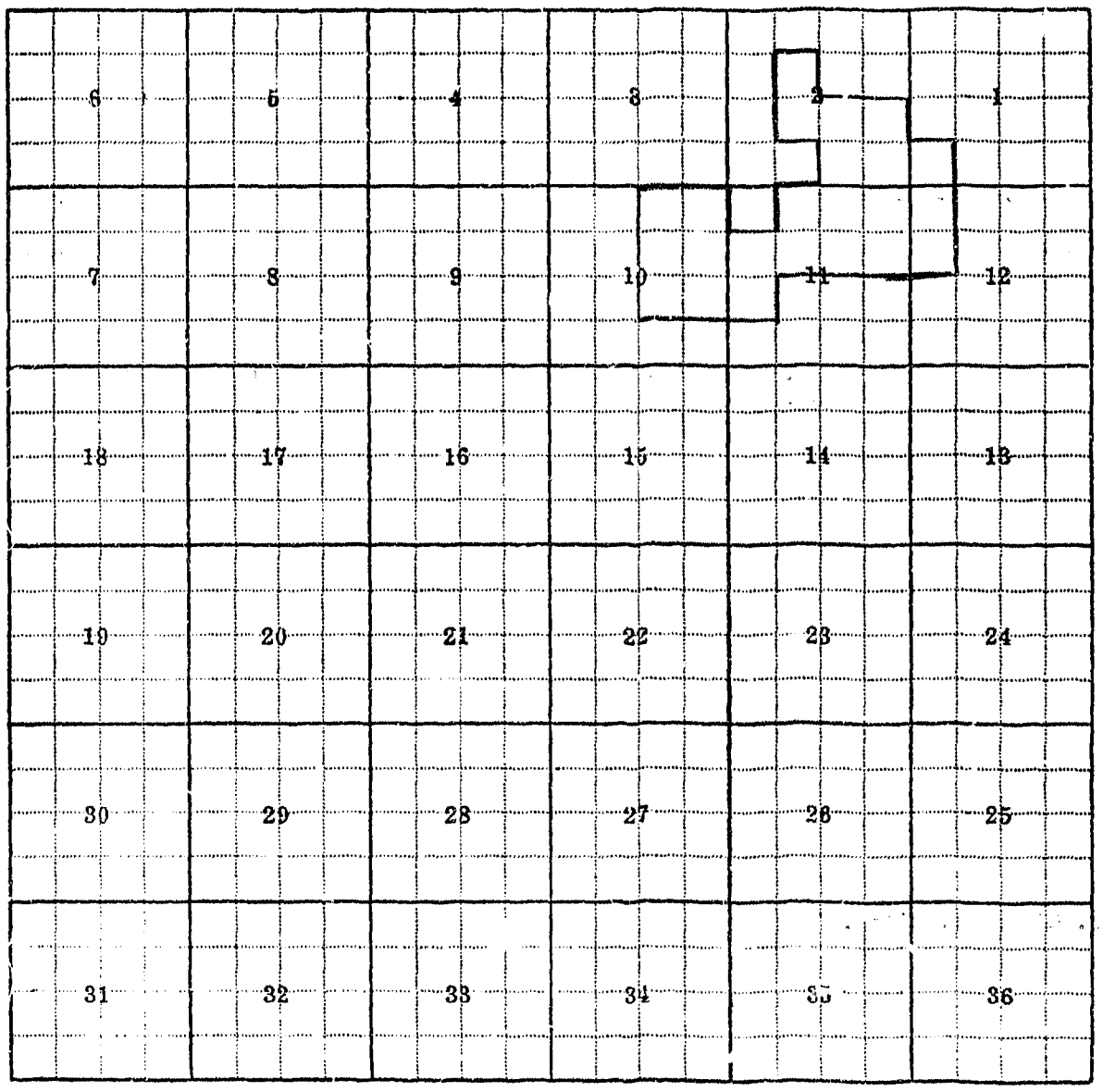

Land Ownership

F-1-A

County Carbon

Farm Checked: Date 8-17-65

By John

STATE OF MONTANA
WATER CONSERVATION BOARD
Water Resources Survey

T 7S R 21E Plat No. 34

Photo No. 1CC-177

Legal Land Owner Edwin R. & Carl M. Schleiderer Address Bridger, Montana

Operator John Papez Address Red Lodge, Montana

Water is delivered by:— 1. Private System; (2.) Ditch Company; 3. State Project; 4. Federal Project; 5. Irrigation District

App. No. Decree No.	NAME OF APPROPRIATOR TO WHOM DECREED	NAME OF STREAM	Date App. Date Priority	Miner's Inches	In Use	NAME OF DITCH (Water Delivered By)	No.	R/F	Present Irr. Acres	Irrigable Acres
See Co.	John Papez	Rock Cr.-Clear Cr.Ditch			Yes	Schleiderer Ditch	2	R	108	
		Rock Cr.								
W1-361	Sebastian Schleiderer	Rosetta Prong Dry Creek	6-16-1902	2.5 CFS	NO					

NOTE: R—Denotes Regular Irrigation. F—Flood Irrigation.

Adequate Supply: Yes ..... No ..... Explain .....

Remarks .....

* 2 Shares Rock Cr. - Clear Cr. Ditch.

..... River Basin .....

Also in:								
Plat No.	Twp.	Rge.	Plat No.	Twp.	Rge.	Plat No.	Twp.	Rge.
Plat No.	Twp.	Rge.	Plat No.	Twp.	Rge.	Plat No.	Twp.	Rge.

Information From:
Grant Maddox