6	5	4	3	2	1
7	8	9	10	11	12
18	17	16	15	14	13
19	20	21	22	23	24
30	29	28	27	26	25
31	32	33	34	35	36

Land Ownership .....

F-1-A

County Carbon

Farm Checked: Date 7-23--65

By John

STATE OF MONTANA

WATER CONSERVATION BOARD

Water Resources Survey

T. 7S R. 23E Plat No. 36

Photo No. 1CC-40

Legal Land Owner Arthur O. Shober, et ux Address Bridger, Montana

Operator Address

Water is delivered by:— 1. Private System; (2.) Ditch Company; 3. State Project; 4. Federal Project; 5. Irrigation District

App. No. Decree No.	NAME OF APPROPRIATOR TO WHOM DECREED	NAME OF STREAM	Date App. Date Priority	Miner's Inches	In Use	NAME OF DITCH (Water Delivered By)	No.	R/F	Present Irr. Acres	Irrigable Acres
See Co.		Clarks Fork River		*	Yes	Mutual Ditch	2	R	127	

NOTE: R—Denotes Regular Irrigation. F—Flood Irrigation.

Adequate Supply: Yes ..... No ..... Explain .....

Remarks

* 80 Shares Mutual Ditch

River Basin

Also in: Plat No. Twp. Rge.	Plat No. Twp. Rge.	Plat No. Twp. Rge.
Plat No. Twp. Rge.	Plat No. Twp. Rge.	Plat No. Twp. Rge.

Information From:

Field Survey

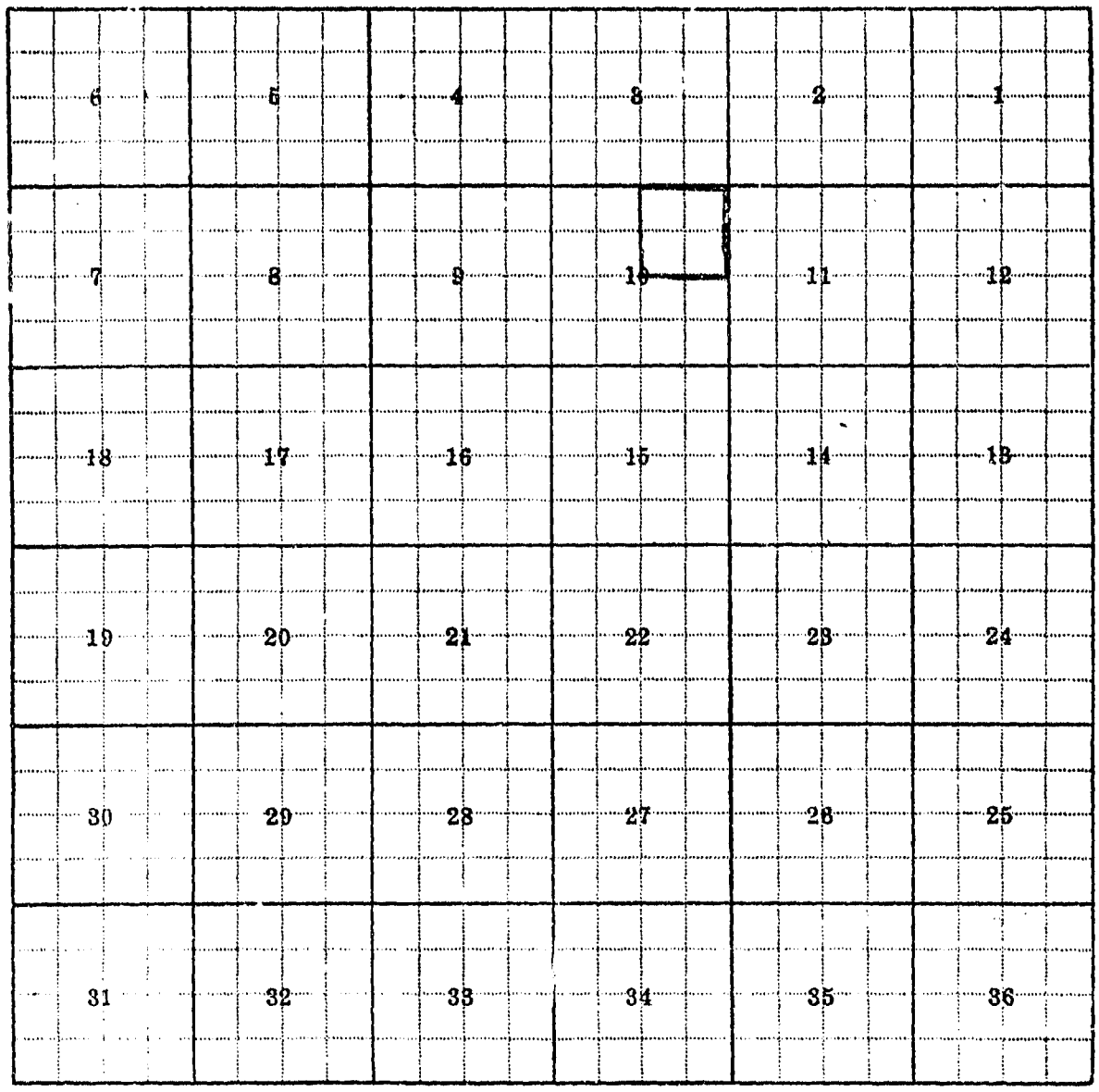

Land Ownership

F-1-A

County Carbon

STATE OF MONTANA
WATER CONSERVATION BOARD
Water Resources Survey

T. 7S R. 23E Plat No. 36

Farm Checked: Date 5-18-65

Photo No. 1CC-27

By Pete

Legal Land Owner Walter Skorupa, et ux Address Bridger, Montana

Operator Same Address

Water is delivered by:— 1. Private System; 2. Ditch Company; 3. State Project; 4. Federal Project; 5. Irrigation District

App. No. Decree No.	NAME OF APPROPRIATOR TO WHOM DECREED	NAME OF STREAM	Date App. Date Priority	Miner's Inches	In Use	NAME OF DITCH (Water Delivered By)	No.	R/F	Present Irr. Acres	Irrigable Acres
See Co.		Clarks Fork River		*	Yes	Mutual Ditch	2	R	16	

NOTE: R—Denotes Regular Irrigation. F—Flood Irrigation.

Adequate Supply: Yes No Explain

Remarks

* 50 Shares Mutual Ditch.

River Basin

Also in: Plat No. 29 Twp. 6S Rge 23E	Plat No. Twp. Rge	Plat No. Twp. Rge
Plat No. Twp. Rge	Plat No. Twp. Rge	Plat No. Twp. Rge

Information From:

Mrs. Skorupa

6	5	4	3	2	1
7	8	9	10	11	12
18	17	16	15	14	13
19	20	21	22	23	24
30	29	28	27	26	25
31	32	33	34	35	36

Land Ownership .....

F-1-A

County Carbon

Farm Checked: Date 7-30-65

By John

STATE OF MONTANA
WATER CONSERVATION BOARD
Water Resources Survey

T 7S R 23E Plat No. 36

Photo No. 1CC-27

Legal Land Owner Wm. Stevens Address Cowelly, Wyo.

Operator Tom Edwards Address Bridger, Montana

Water is delivered by:— (1.) Private System; 2. Ditch Company; 3. State Project; 4. Federal Project; 5. Irrigation District

App. No. Decree No.	NAME OF APPROPRIATOR TO WHOM DECREED	NAME OF STREAM	Date App. Date Priority	Miner's Inches	In Use	NAME OF DITCH (Water Delivered By)	No.	R/F	Present Irr. Acres	Irrigable Acres
A-1262	William Lindsey	Springs	12-15-31	100	No					
A-1192	James P. Callahan	Waste L.A.Carey Ranch	8-10-09	100	No					
D-402	William Stevens	Artesian Well	1st Right	200	Yes	Stevens Ditch	1	R	38	
		& Springs	3rd Right	80						

NOTE: R—Denotes Regular Irrigation. F—Flood Irrigation.

Adequate Supply: Yes ..... No ..... Explain .....

Remarks .....

River Basin .....

Also in: Plat No. ..... Twp. ..... Rge.	Plat No. ..... Twp. ..... Rge.	Plat No. ..... Twp. ..... Rge. .....
Plat No. ..... Twp. ..... Rge.	Plat No. ..... Twp. ..... Rge.	Plat No. ..... Twp. ..... Rge. .....

Information From:

Frank Parker

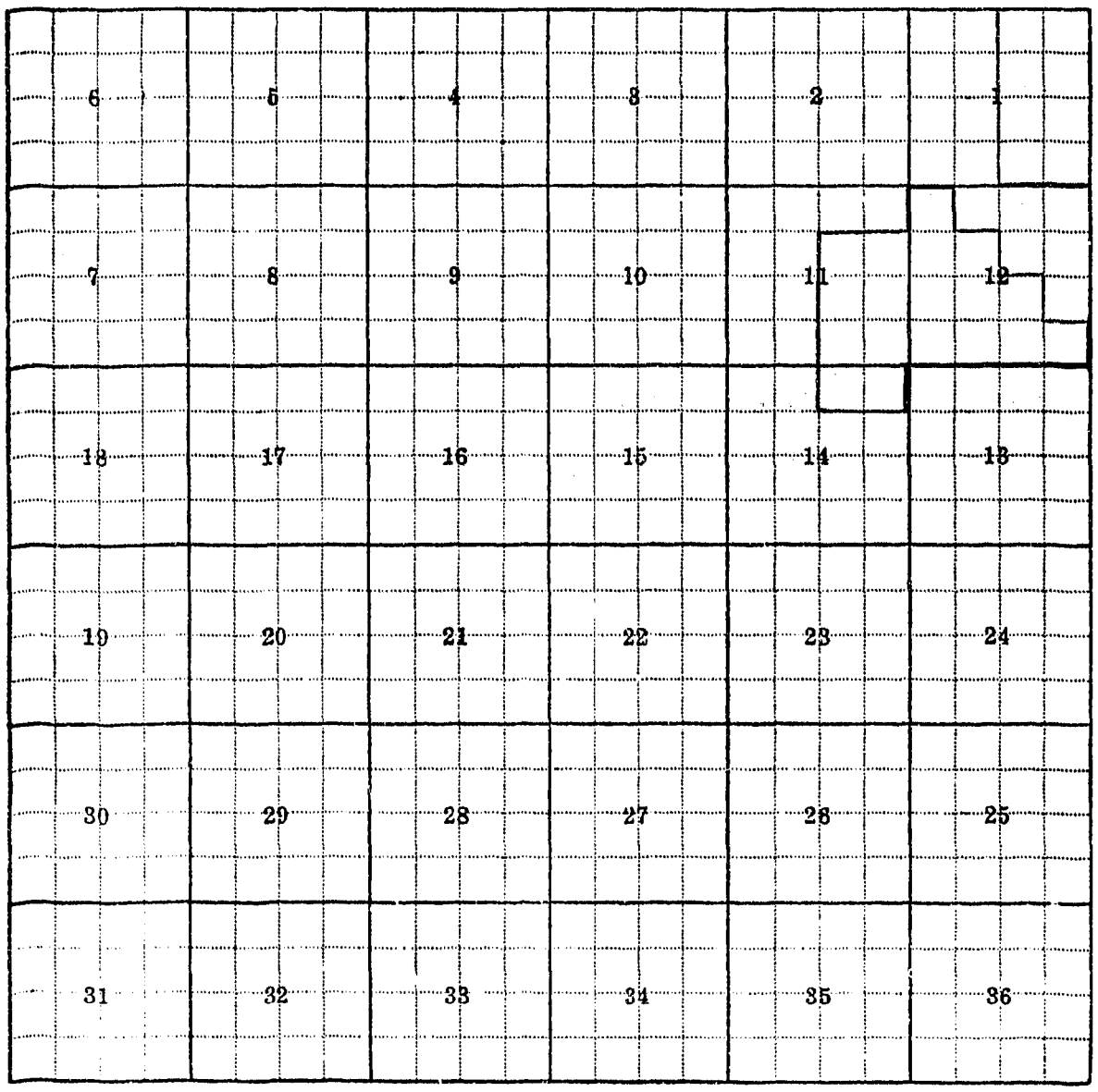

Land Ownership .....

F-1-A

County Carbon

Farm Checked: Date 65

By John

STATE OF MONTANA
WATER CONSERVATION BOARD
Water Resources Survey

T 7S R 23E Plat No. 36

Photo No. 3CC-235

Legal Land Owner Harry Temple Address Bridger, Montana

Operator % Arthur Gary Address Bridger, Montana

Water is delivered by:— 1. Private System; 2. Ditch Company; 3. State Project; 4. Federal Project; 5. Irrigation District

App. No. Decree No.	NAME OF APPROPRIATOR TO WHOM DECREED	NAME OF STREAM	Date App. Date Priority	Miner's Inches	In Use	NAME OF DITCH (Water Delivered By)	No.	R/F	Present Irr. Acres	Irrigable Acres
See Co.		Clarks Fork		*	Yes	Dry Creek Canal	2	R	150	2

NOTE: R—Denotes Regular Irrigation. F—Flood Irrigation.

Adequate Supply: Yes ..... No ..... Explain .....

Remarks .....

* 53 Shares Dry Creek Canal

..... River Basin

Also in: Plat No. Twp. Rge.	Plat No. Twp. Rge.	Plat No. Twp. Rge.
Plat No. Twp. Rge.	Plat No. Twp. Rge.	Plat No. Twp. Rge.

Information From:

Al Laber

6	5	4	3	2	1
7	8	9	10	11	12
18	17	16	15	14	13
19	20	21	22	23	24
30	29	28	27	26	25
31	32	33	34	35	36

Land Ownership

F-1-A

County Carbon

Farm Checked: Date 1965

By John

STATE OF MONTANA
WATER CONSERVATION BOARD
Water Resources Survey

T. 7S R. 23E Plat No. 36

Photo No. 3CC-235 & 237

Legal Land Owner Detlaf Thormahlen Address Bridger, Montana

Operator Mrs. Angie Creasey, Buying - Chas. & Jim Haskins, Operator Address Bridger, Montana

Water is delivered by:— 1. Private System; 2. Ditch Company; 3. State Project; 4. Federal Project; 5. Irrigation District

App. No. Decree No.	NAME OF APPROPRIATOR TO WHOM DECREED	NAME OF STREAM	Date App. Date Priority	Miner's Inches	In Use	NAME OF DITCH (Water Delivered By)	No.	R/F	Present Irr. Acres	Irrigable Acres
See Co.		Clarks Fork River		*	Yes	Golden Ditch	2	R	50	

NOTE: R—Denotes Regular Irrigation. F—Flood Irrigation.

Adequate Supply: Yes..... No..... Explain.....

Remarks.....

* 105 Shares Golden Ditch.

.....River Basin.....

Also in: Plat No. 35 Twp. 7S Rge. 22E	Plat No. ..... Twp. ..... Rge.	Plat No. ..... Twp. ..... Rge. .....
Plat No. ..... Twp. ..... Rge.	Plat No. ..... Twp. ..... Rge.	Plat No. ..... Twp. ..... Rge. .....

Information From:

Gordon Boyer

6	5	4	3	2	1
7	8	9	10	11	12
18	17	16	15	14	13
19	20	21	22	23	24
30	29	28	27	26	25
31	32	33	34	35	36

Land Ownership .....

F-1-A

County Carbon

Farm Checked: Date 1-4-65

By John

STATE OF MONTANA

WATER CONSERVATION BOARD

Water Resources Survey

T 7S R 23E Plat No. 36

Photo No. 3CC-237

Legal Land Owner J. J. Webber Address Bridger, Montana

Operator % Fred Webber, et ux Address

Water is delivered by:— 1. Private System; (2.) Ditch Company; 3. State Project; 4. Federal Project; 5. Irrigation District

App. No. Decree No.	NAME OF APPROPRIATOR TO WHOM DECREED	NAME OF STREAM	Date App. Date Priority	Miner's Inches	In Use	NAME OF DITCH (Water Delivered By)	No.	R/F	Present Irr. Acres	Irrigable Acres
See Co.		Clarks Fork River		*	Yes	Dry Creek Canal	2	R	70	

NOTE: R—Denotes Regular Irrigation. F—Flood Irrigation.

Adequate Supply: Yes ..... No ..... Explain .....

Remarks

* 10 Shares Dry Creek Canal

River Basin

Also in: Plat No. ..... Twp. ..... Rge.	Plat No. ..... Twp. ..... Rge.	Plat No. ..... Twp. ..... Rge. .....
Plat No. ..... Twp. ..... Rge.	Plat No. ..... Twp. ..... Rge.	Plat No. ..... Twp. ..... Rge. .....

Information From:

Gordon Boyer

6	5	4	3	2	1
7	8	9	10	11	12
18	17	16	15	14	13
19	20	21	22	23	24
30	29	28	27	26	25
31	32	33	34	35	36

Land Ownership

F-1-A

County Carbon

Farm Checked: Date 7-23-65

By John

STATE OF MONTANA
WATER CONSERVATION BOARD
Water Resources Survey

T 7S R 23E Plat No. 36

Photo No. 1CC-40

Legal Land Owner Lawrence Wilson Address Bridger, Montana

Operator % John Edwards & Wayne Beus Address Bridger, Montana

Water is delivered by:— 1. Private System; (2) Ditch Company; 3. State Project; 4. Federal Project; 5. Irrigation District

App. No. Decree No.	NAME OF APPROPRIATOR TO WHOM DECREED	NAME OF STREAM	Date App. Date Priority	Miner's Inches	In Use	NAME OF DITCH (Water Delivered By)	No.	R/F	Present Irr. Acres	Irrigable Acres
See Co.		Clarks Fork River		*	Yes	Mutual Ditch	2	R	100	

NOTE: R—Denotes Regular Irrigation. F—Flood Irrigation.

Adequate Supply: Yes ..... No ..... Explain .....

Remarks

* 65 Shares Mutual Ditch

River Basin

Also in: Plat No. Twp. Rge.	Plat No. Twp. Rge.	Plat No. Twp. Rge.
Plat No. Twp. Rge.	Plat No. Twp. Rge.	Plat No. Twp. Rge.

Information From:

Wayne Beus

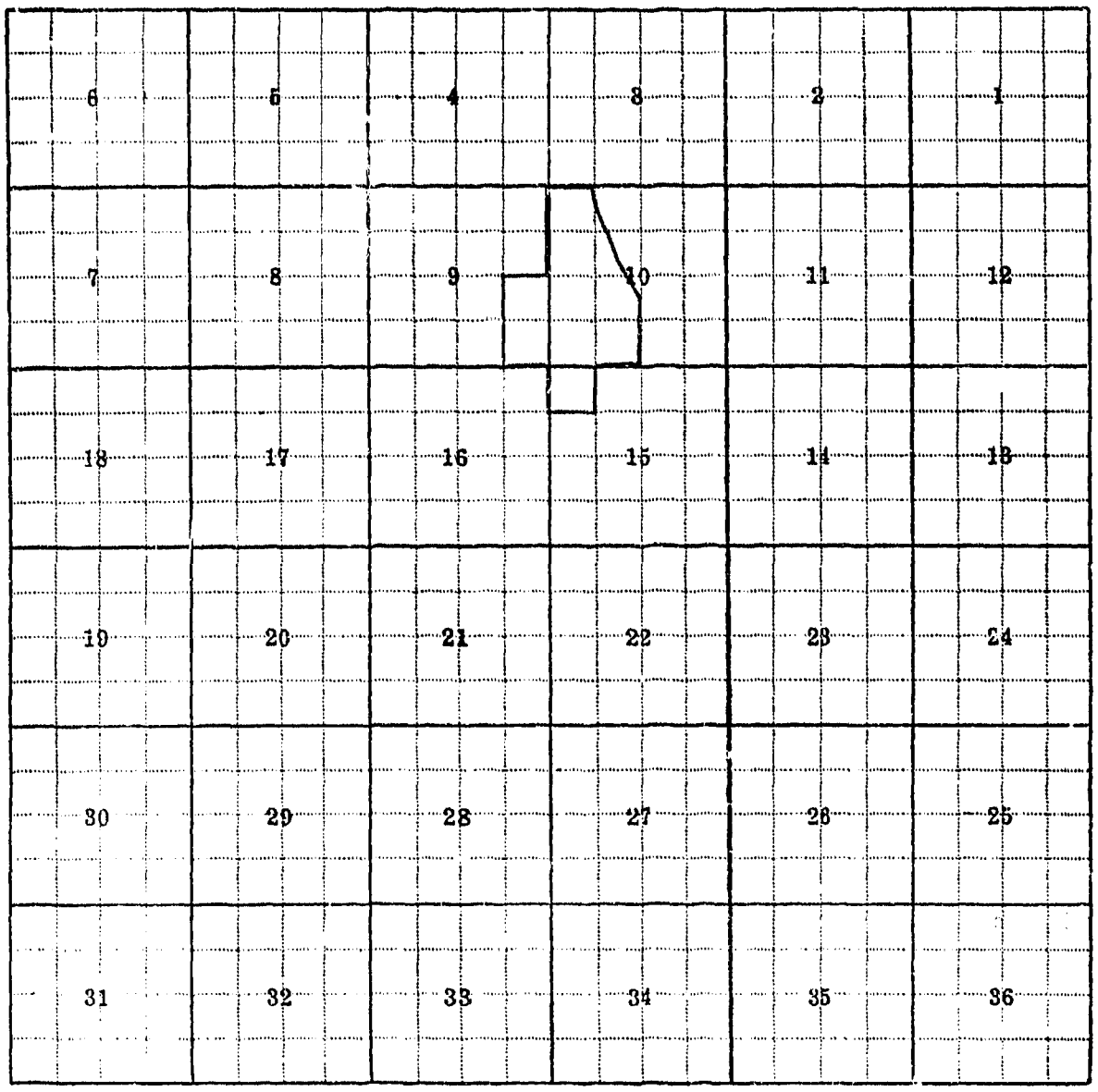

Land Ownership

F-1-A

County Carbon

Farm Checked: Date 1-5-65

By John

STATE OF MONTANA
WATER CONSERVATION BOARD
Water Resources Survey

T. 7S R. 23E Plat No. 36

Photo No. 3CC-237

Legal Land Owner R. O. Wix Address Bridger, Montana

Operator % Harry Jones, et ux Address Bridger, Montana

Water is delivered by:— 1. Private System; (2.) Ditch Company; 3. State Project; 4. Federal Project; 5. Irrigation District

App. No. Decree No.	NAME OF APPROPRIATOR TO WHOM DECREED	NAME OF STREAM	Date App. Date Priority	Miner's Inches	In Use	NAME OF DITCH (Water Delivered By)	No.	R/F	Present Irr. Acres	Irrigable Acres
See Co.		Clarks Fork River		*	Yes	Dry Creek Canal	2	R	96	

NOTE: R—Denotes Regular Irrigation. F—Flood Irrigation.

Adequate Supply: Yes No Explain

Remarks

* 20 Shares Dry Creek Canal.

River Basin

Also in: Plat No. Twp. Rge.	Plat No. Twp. Rge.	Plat No. Twp. Rge.
Plat No. Twp. Rge.	Plat No. Twp. Rge.	Plat No. Twp. Rge.

Information From:

Field Survey & Mrs. Gaetz

6	5	4	3	2	1
7	8	9	10	11	12
18	17	16	15	14	13
19	20	21	22	23	24
30	29	28	27	26	25
31	32	33	34	35	36

Land Ownership .....

F-1-A

County Carbon

Farm Checked: Date 65

By John

STATE OF MONTANA
WATER CONSERVATION BOARD
Water Resources Survey

T 7S R 23E Plat No. 36

Photo No. 3CC-235 & 237

Legal Land Owner Leon Yankoski Address Bridger, Montana

Operator % Chas Hoskins, Buying Address

Water is delivered by:— 1. Private System; 2. Ditch Company; 3. State Project; 4. Federal Project; 5. Irrigation District

App. No. Decree No.	NAME OF APPROPRIATOR TO WHOM DECREED	NAME OF STREAM	Date App. Date Priority	Miner's Inches	In Use	NAME OF DITCH (Water Delivered By)	No.	R/F	Present Irr. Acres	Irrigable Acres
See Co.	Yankoski	Clarks Fork River		*	Yes	Dry Creek Canal	2	R	80	
See Co.	Hoskins	Clarks Fork River		**	Yes	Dry Creek Canal	2	R	52	
See Co.	Hoskins Bros.	Clarks Fork River		***	Yes	Golden Ditch	2	R	46	

NOTE: R—Denotes Regular Irrigation. F—Flood Irrigation.

Adequate Supply: Yes ..... No ..... Explain .....

Remarks

* 14 Shares Dry Creek Canal

** 5 Shares Dry Creek Canal

*** 96 Shares Golden Ditch.

River Basin

Also in: Plat No.	Twp.	Rge.	Plat No.	Twp.	Rge.	Plat No.	Twp.	Rge.
Plat No.	Twp.	Rge.	Plat No.	Twp.	Rge.	Plat No.	Twp.	Rge.

Information From:

Mrs. James Hoskins

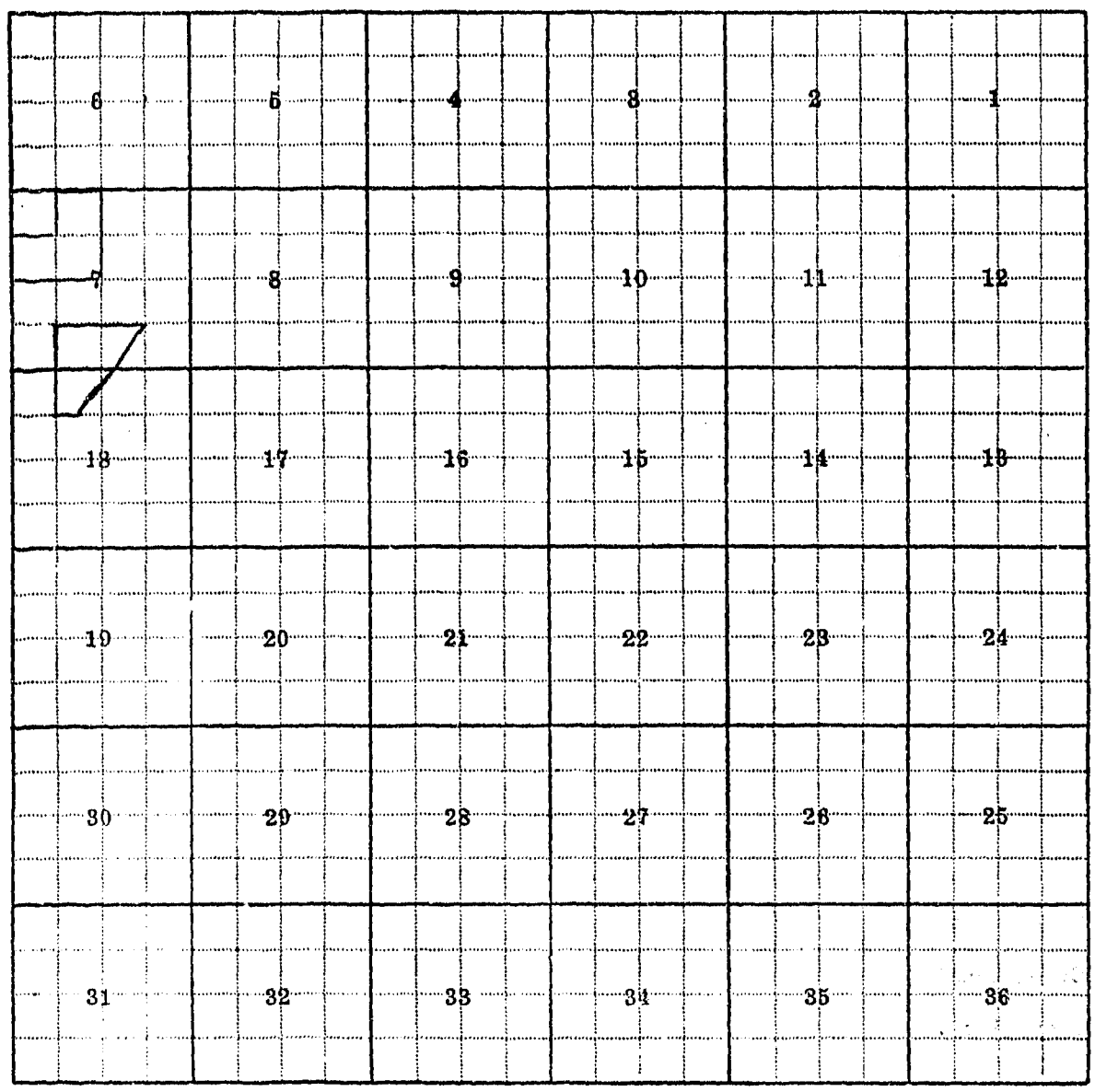

Land Ownership

F-1-A

County Carbon

Farm Checked: Date 5-20-65

By Pete

STATE OF MONTANA
WATER CONSERVATION BOARD
Water Resources Survey

T. 7S R. 23E Plat No. 36

Photo No. 1CC-40

Legal Land Owner John Zentner, et ux Address

Operator Same Address

Water is delivered by:— 1. Private System; 2. Ditch Company; 3. State Project; 4. Federal Project; 5. Irrigation District

App. No. Decree No.	NAME OF APPROPRIATOR TO WHOM DECREED	NAME OF STREAM	Date App. Date Priority	Miner's Inches	In Use	NAME OF DITCH (Water Delivered By)	No.	R/F	Present Irr. Acres	Irrigable Acres
A-1384	Margaret Malin	Artesian Well	3-15-26	500	No P					
See Co.		Clarks Fork River		*	Yes	Bridger Canal	2	R	137	
See Co.		Clarks Fork River		**	Yes	Mutual Ditch			91	

NOTE: R—Denotes Regular Irrigation. F—Flood Irrigation.

Adequate Supply: Yes No Explain

Remarks

* 186 Shares Bridger Canal

** 100 Shares Mutual Ditch

River Basin

Also in: Plat No. 29 Twp. 6S Rge 23E	Plat No. Twp. Rge	Plat No. Twp. Rge
Plat No. Twp. Rge	Plat No. Twp. Rge	Plat No. Twp. Rge

Information From:

Mrs. Zentner

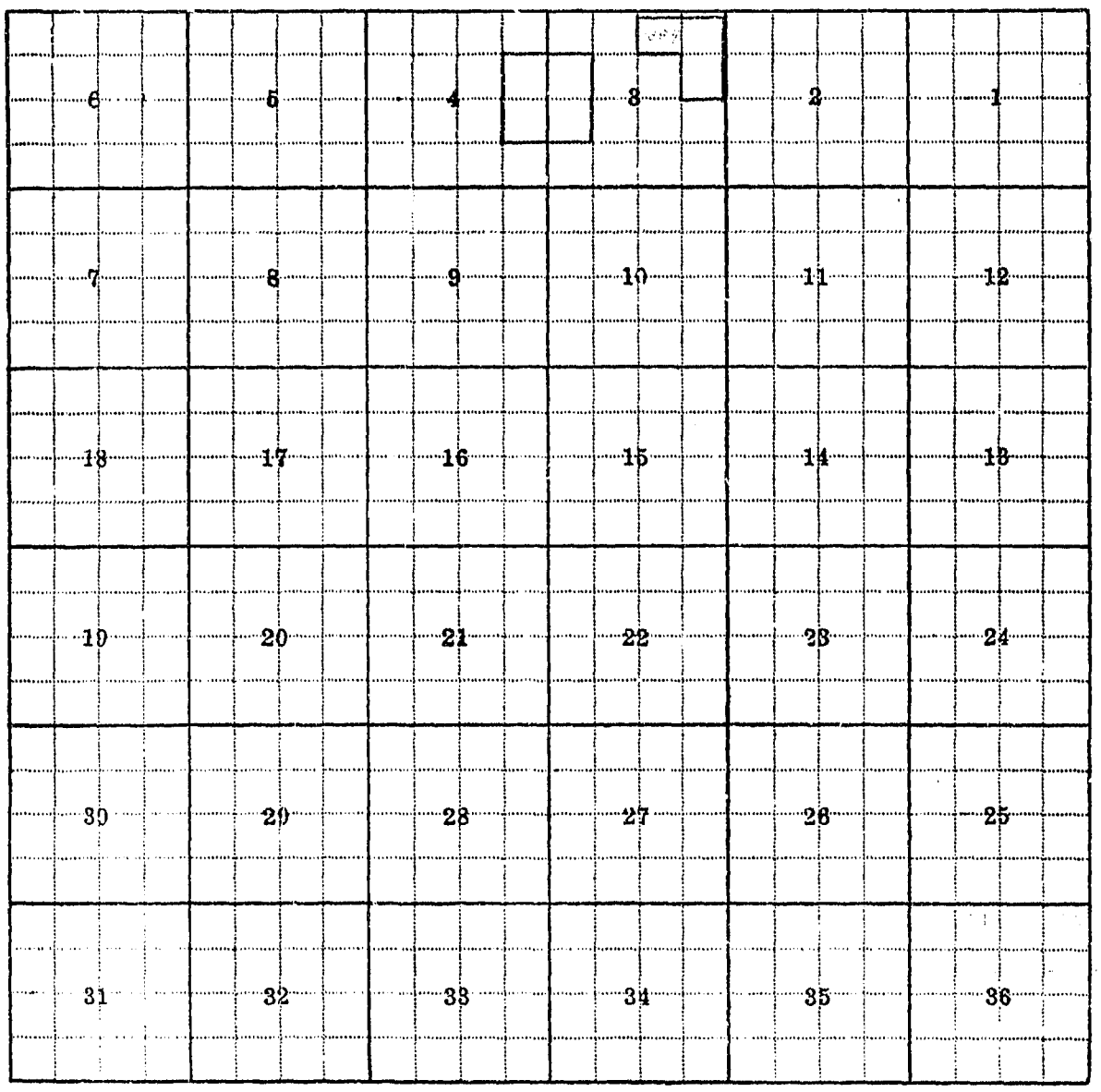

Land Ownership .....

F-1-A

County Carbon

Farm Checked: Date 65

By John

STATE OF MONTANA

WATER CONSERVATION BOARD

Water Resources Survey

T. 7S R. 23E Plat No. 36

Photo No. 3CC-235

Legal Land Owner Henry Zier, Jr. Address St. Rt., Bridger, Montana

Operator Address

Water is delivered by:— 1. Private System; (2.) Ditch Company; 3. State Project; 4. Federal Project; 5. Irrigation District

App. No. Decree No.	NAME OF APPROPRIATOR TO WHOM DECREED	NAME OF STREAM	Date App. Date Priority	Miner's Inches	In Use	NAME OF DITCH (Water Delivered By)	No.	R/F	Present Irr. Acres	Irrigable Acres
See Co.		Clarks Fork River		*	Yes	Mutual Ditch	2	R	193	10

NOTE: R—Denotes Regular Irrigation. F—Flood Irrigation.

Adequate Supply: Yes No Explain

Remarks

* 125 Shares Mutual Ditch

River Basin

Also in: Plat No. Twp. Rge.	Plat No. Twp. Rge.	Plat No. Twp. Rge.
Plat No. Twp. Rge.	Plat No. Twp. Rge.	Plat No. Twp. Rge.

Information From:

Miss Zier

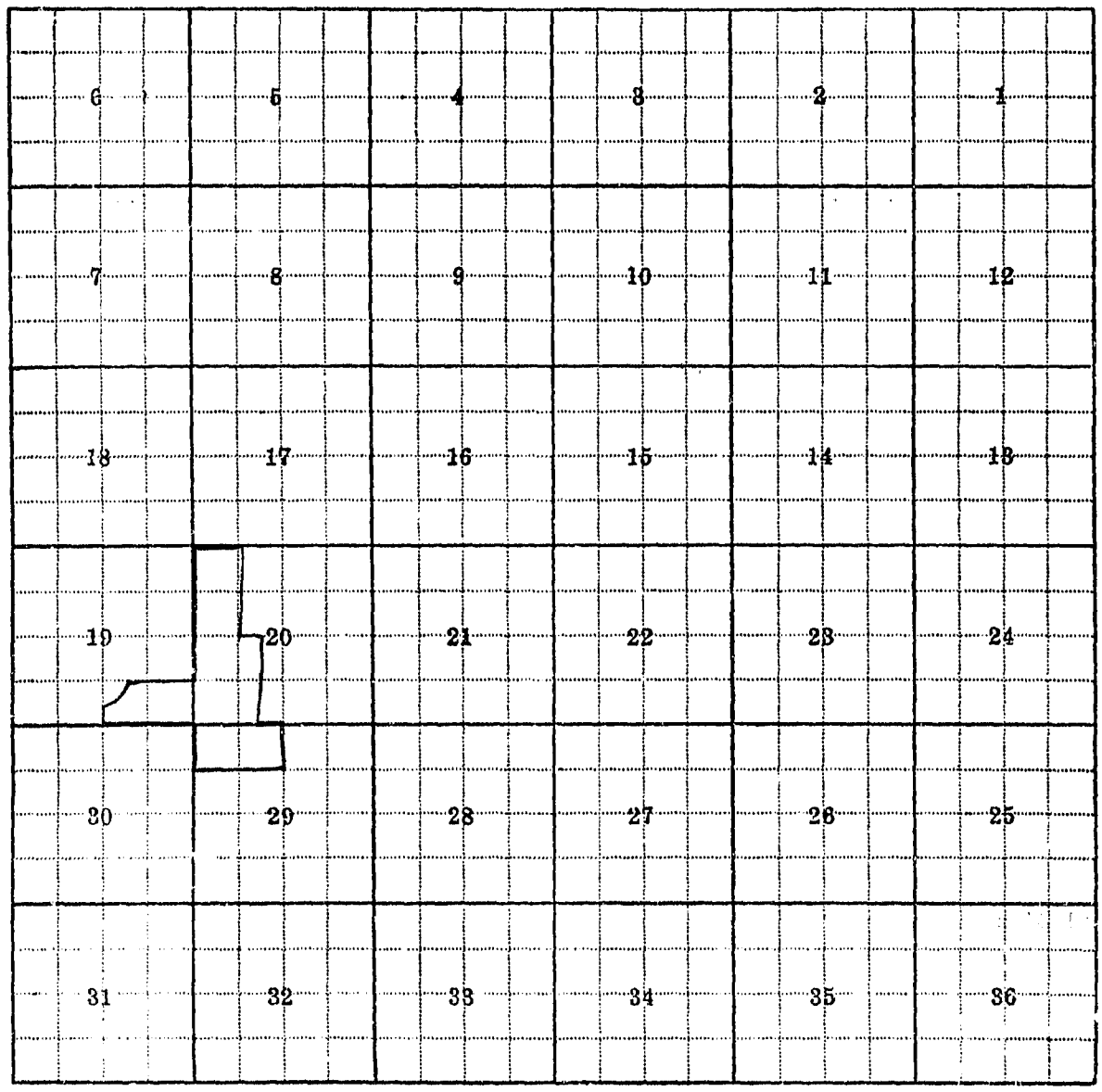

Land Ownership

F-1-A

County Carbon

STATE OF MONTANA
WATER CONSERVATION BOARD
Water Resources Survey

T. 7S R. 23E Plat No. 36

Farm Checked: Date 65

Photo No. 3CC-235

By John

Legal Land Owner Herman Zier Address Bridger, Montana

Operator Albert Laber Address Bridger, Montana

Water is delivered by:— 1. Private System; (2.) Ditch Company; 3. State Project; 4. Federal Project; 5. Irrigation District

App. No. Decree No.	NAME OF APPROPRIATOR TO WHOM DECREED	NAME OF STREAM	Date App. Date Priority	Miner's Inches	In Use	NAME OF DITCH (Water Delivered By)	No.	R/F	Present Irr. Acres	Irrigable Acres
See Co.		Clarks Fork River		*	Yes	Dry Creek Canal	2	R	140	18

NOTE: R—Denotes Regular Irrigation. F—Flood Irrigation.

Adequate Supply: Yes ..... No ..... Explain .....

Remarks .....

* 40 Shares Dry Creek Canal.

River Basin .....

Also in: Plat No. ..... Twp. ..... Rge.	Plat No. ..... Twp. ..... Rge.	Plat No. ..... Twp. ..... Rge. .....
Plat No. ..... Twp. ..... Rge.	Plat No. ..... Twp. ..... Rge.	Plat No. ..... Twp. ..... Rge. .....

Information From:

Al Labor

6	5	4	3	2	1
7	8	9	10	11	12
18	17	16	15	14	13
19	20	21	22	23	24
30	29	28	27	26	25
31	32	33	34	35	36

Land Ownership

37
7S 24E

F-1-A

County Carbon

Farm Checked: Date 9-20-65

By John

STATE OF MONTANA
WATER CONSERVATION BOARD
Water Resources Survey

T 7S R 24E Plat No. 37

Photo No. 3CC-8

Legal Land Owner Bridger Livestock Co. Address Bridger, Montana

Operator Address

Water is delivered by:— 1. Private System; 2. Ditch Company; 3. State Project; 4. Federal Project; 5. Irrigation District

App. No. Decree No.	NAME OF APPROPRIATOR TO WHOM DECREED	NAME OF STREAM	Date App. Date Priority	Miner's Inches	In Use	NAME OF DITCH (Water Delivered By)	No.	R/F	Present Irr. Acres	Irrigable Acres
A-94	Walter Parsons	N. Fk. Bridger Creek	2-24-20	40	No					

NOTE: R—Denotes Regular Irrigation. F—Flood Irrigation.

Adequate Supply: Yes ..... No ..... Explain .....

Remarks .....

River Basin .....

Also in: Plat No. ..... Twp. ..... Rge.	Plat No. ..... Twp. ..... Rge.	Plat No. ..... Twp. ..... Rge. .....
Plat No. ..... Twp. ..... Rge.	Plat No. ..... Twp. ..... Rge.	Plat No. ..... Twp. ..... Rge. .....

Information From:
Field Survey

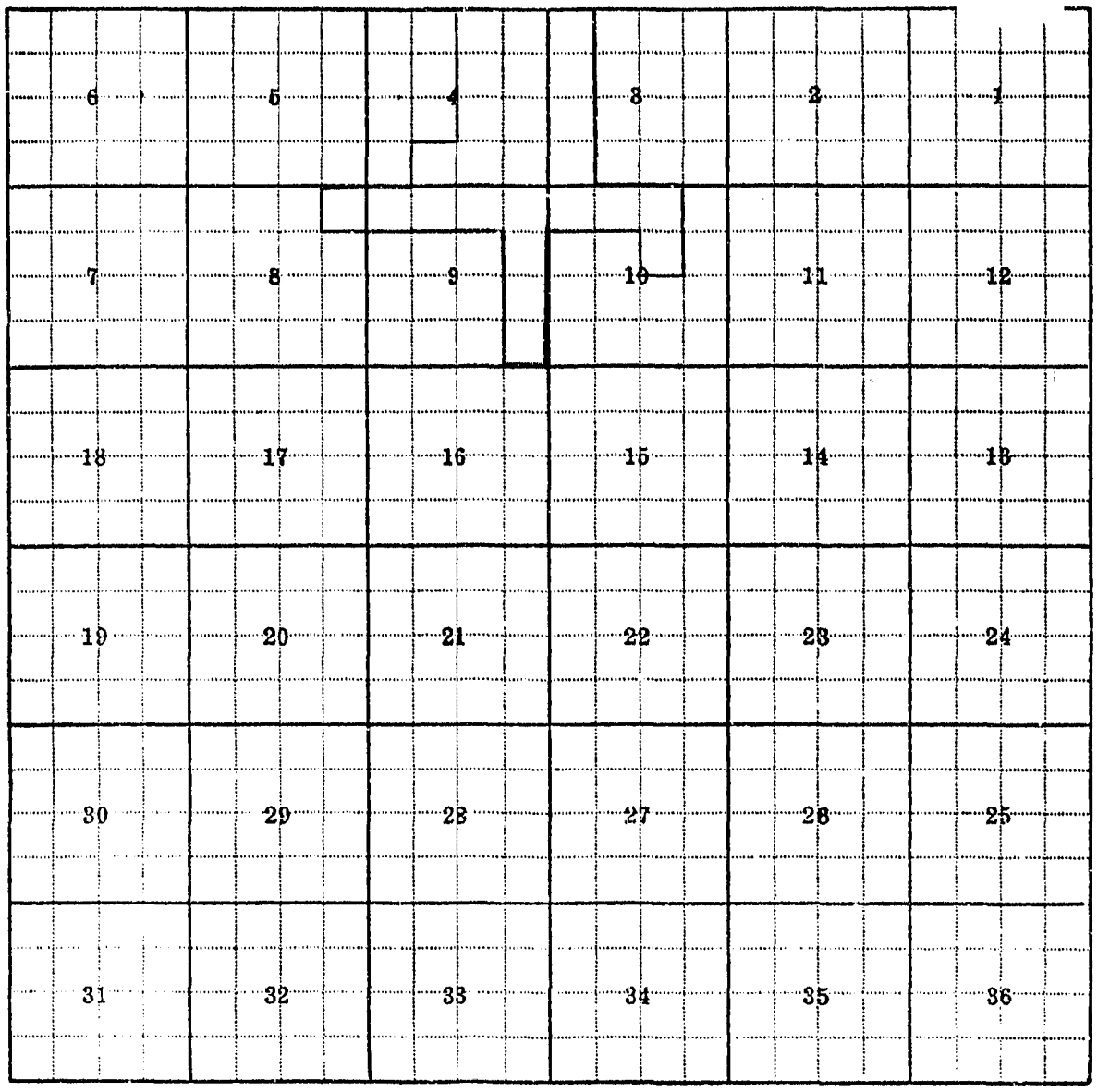

Land Ownership

F-1-A

County Carbon

STATE OF MONTANA
WATER CONSERVATION BOARD
Water Resources Survey

T 7S R 24E Plat No. 37

Farm Checked: Date 9- -65

Photo No. 3CC-6J

By John

Legal Land Owner C. A. Lewis Address Lovell, Wyoming

Operator Nel Edwards Address Bridger, Montana

Water is delivered by:— (1.) Private System; 2. Ditch Company; 3. State Project; 4. Federal Project; 5. Irrigation District

App. No. Decree No.	NAME OF APPROPRIATOR TO WHOM DECREED	NAME OF STREAM	Date App. Date Priority	Miner's Inches	In Use	NAME OF DITCH (Water Delivered By)	No.	R/F	Present Irr. Acres	Irrigable Acres
A-782	Olaf Peterson	Sage Cr.	9-24-18	All	Yes	Lewis Ditch	1	F		
D-360	James Pauley	Sage Cr.	5-28-93	80	Yes	Lewis Ditch	1	F		
D-358	O. S. Ericson	Sage Cr.	5-28-93	100	Yes	Lewis Ditch	1	F	190	14

NOTE: R—Denotes Regular Irrigation. F—Flood Irrigation.

Adequate Supply: Yes ..... No ..... Explain .....

Remarks .....

..... River Basin .....

Also in: Plat No. ..... Twp. ..... Rge.	Plat No. ..... Twp. ..... Rge.	Plat No. ..... Twp. ..... Rge. .....
Plat No. ..... Twp. ..... Rge.	Plat No. ..... Twp. ..... Rge.	Plat No. ..... Twp. ..... Rge. .....

Information From:

Nell Edwards

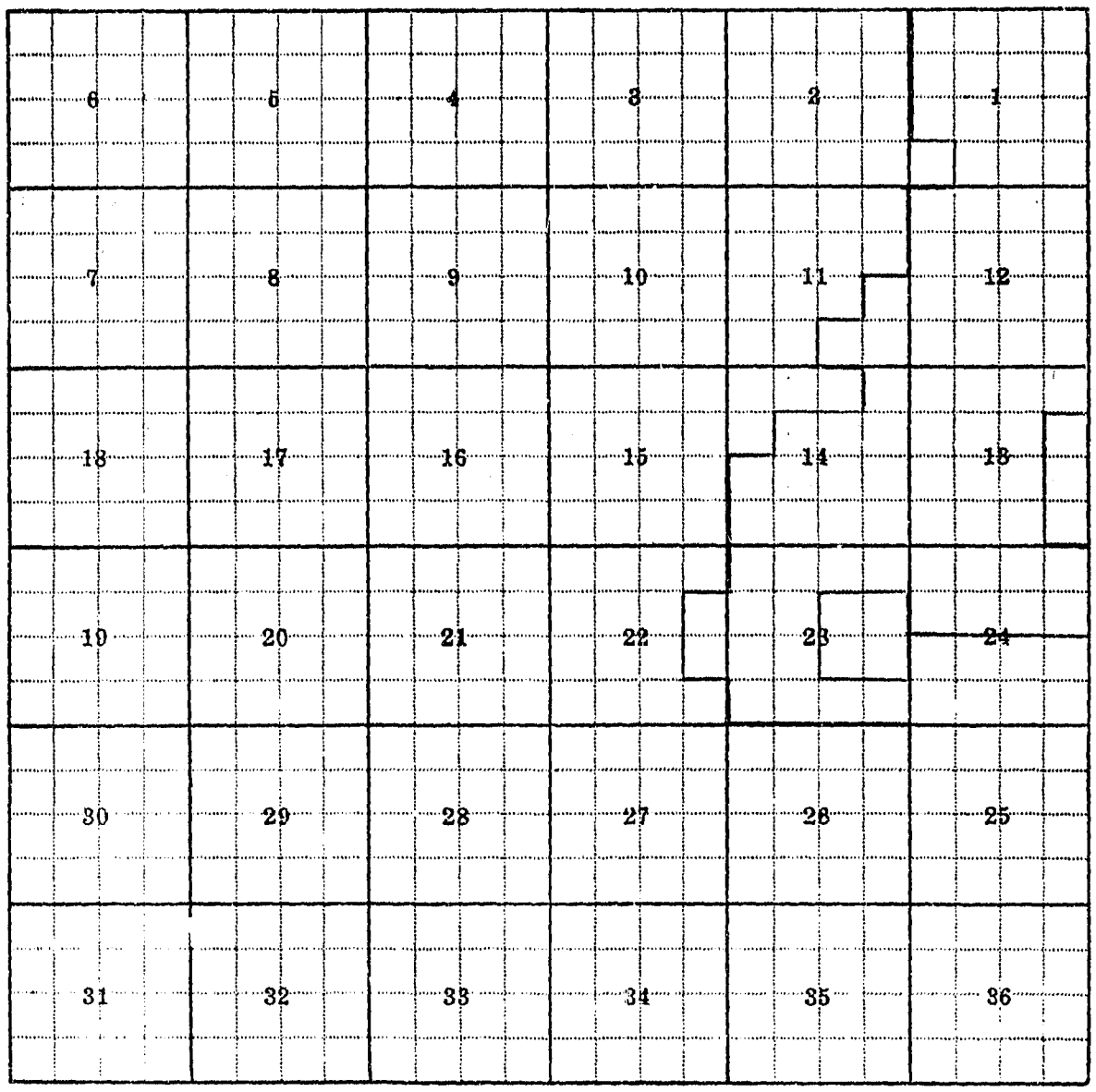

Land Ownership .....

F-1-A

County Carbon

Farm Checked: Date 9-20-95

By John

STATE OF MONTANA
WATER CONSERVATION BOARD
Water Resources Survey

T. 7S R. 24E Plat No. 37

Photo No. 4CC-79

Legal Land Owner Newmont Resources Corp. Address Bridger, Montana

Operator Address

Water is delivered by:— 1. Private System; 2. Ditch Company; 3. State Project; 4. Federal Project; 5. Irrigation District

App. No. Decree No.	NAME OF APPROPRIATOR TO WHOM DECREED	NAME OF STREAM	Date App. Date Priority	Miner's Inches	In Use	NAME OF DITCH (Water Delivered By)	No.	R/F	Present Irr. Acres	Irrigable Acres
A-93	Ernest Gray	N. Fk. Bridger Creek	3-1-13	160	No					

NOTE: R—Denotes Regular Irrigation. F—Flood Irrigation.

Adequate Supply: Yes No Explain

Remarks

River Basin

Also in: Plat No. Twp. Rge.	Plat No. Twp. Rge.	Plat No. Twp. Rge.
Plat No. Twp. Rge.	Plat No. Twp. Rge.	Plat No. Twp. Rge.

Information From:

Field Survey

6	5	4	3	2	1
7	8	9	10	11	12
18	17	16	15	14	13
19	20	21	22	23	24
30	29	28	27	26	25
31	32	33	34	35	36

Land Ownership

F-1-A

County Carbon

Farm Checked: Date 6-2-65

By Pete

STATE OF MONTANA

WATER CONSERVATION BOARD

Water Resources Survey

T 7S R 24E Plat No. 37

Photo No. 3CC-61

Legal Land Owner C. A. Parker Address Bridger, Montana

Operator Same Address

Water is delivered by:— 1. Private System; 2. Ditch Company; 3. State Project; 4. Federal Project; 5. Irrigation District

App. No. Decree No.	NAME OF APPROPRIATOR TO WHOM DECREED	NAME OF STREAM	Date App. Date Priority	Miner's Inches	In Use	NAME OF DITCH (Water Delivered By)	No.	R/F	Present Irr. Acres	Irrigable Acres
A-1325	R. S. Smith	Waste Water	7-13-98	All	Yes	None	1	F		
No Filing		Sage Creek			Yes	Ditch	1	F	88	

NOTE: R—Denotes Regular Irrigation. F—Flood Irrigation.

Adequate Supply: Yes ..... No ..... Explain .....

Remarks .....

..... River Basin .....

Also in: Plat No. ..... Twp. ..... Rge.	Plat No. ..... Twp. ..... Rge.	Plat No. ..... Twp. ..... Rge. .....
Plat No. ..... Twp. ..... Rge.	Plat No. ..... Twp. ..... Rge.	Plat No. ..... Twp. ..... Rge. .....

Information From:

C. A. Parker

6	5	4	8	2	1
7	8	9	10	11	12
18	17	16	15	14	13
19	20	21	22	23	24
30	29	28	27	26	25
31	32	33	34	35	36

Land Ownership

F-1-A

County Carbon

Farm Checked: Date 5-28-65

By Pete

STATE OF MONTANA
WATER CONSERVATION BOARD
Water Resources Survey

T 7S R 24E Plat No. 37

Photo No. 3CC-9 & 4CC-79

Legal Land Owner Michael & James Russell Address Texas

Operator Address

Water is delivered by:— 1. Private System; 2. Ditch Company; 3. State Project; 4. Federal Project; 5. Irrigation District

App. No. Decree No.	NAME OF APPROPRIATOR TO WHOM DECREED	NAME OF STREAM	Date App. Date Priority	Miner's Inches	In Use	NAME OF DITCH (Water Delivered By)	No.	R/F	Present Irr. Acres	Irrigable Acres
A-117	Andrew Rennefield	Cherry Creek	10-30-11	50	No					

NOTE: R—Denotes Regular Irrigation. F—Flood Irrigation.

Adequate Supply: Yes ..... No ..... Explain .....

Remarks .....

..... River Basin .....

Also in: Plat No. ..... Twp. ..... Rge.	Plat No. ..... Twp. ..... Rge.	Plat No. ..... Twp. ..... Rge. .....
Plat No. ..... Twp. ..... Rge.	Plat No. ..... Twp. ..... Rge.	Plat No. ..... Twp. ..... Rge. .....

Information From:

C. A. Parker

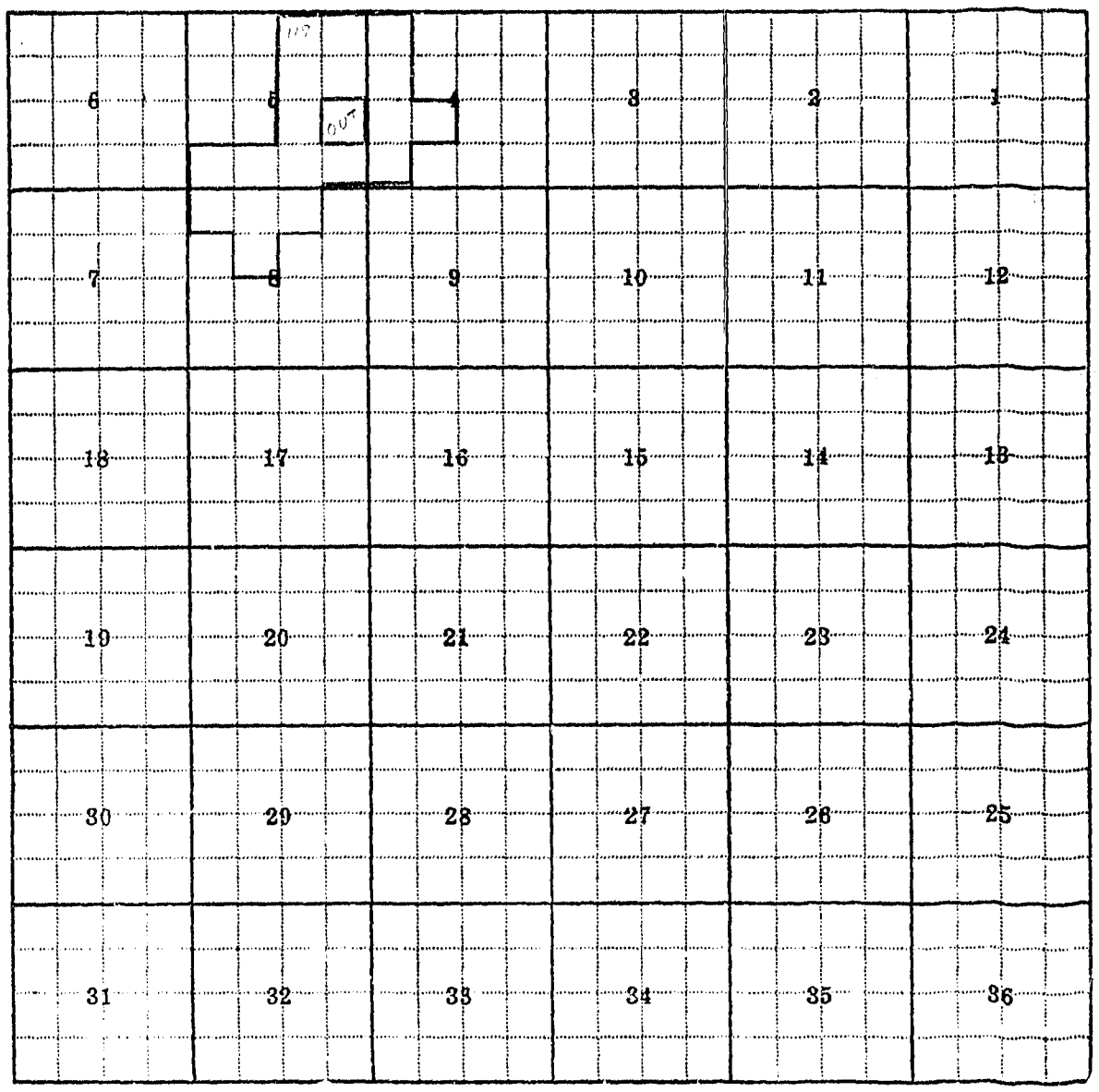

Land Ownership .....

F-1-A

County Carbon

Farm Checked: Date 9- -65

By John

STATE OF MONTANA
WATER CONSERVATION BOARD
Water Resources Survey

T 7S R 24E Plat No. 37

Photo No. 4CC-81

Legal Land Owner Wm. Stevens Address Lovell, Wyoming

Operator Nell Edwards Address Bridger, Montana

Water is delivered by:— (1) Private System; 2. Ditch Company; 3. State Project; 4. Federal Project; 5. Irrigation District

App. No. Decree No.	NAME OF APPROPRIATOR TO WHOM DECREED	NAME OF STREAM	Date App. Date Priority	Miner's Inches	In Use	NAME OF DITCH (Water Delivered By)	No.	R/F	Present Irr. Acres	Irrigable Acres
D- 02	Wm. M. Stevens	Artesian Well & Spring	1st Right	200	Yes	Stevens Ditch	1	R		
			3rd Right	80	Yes	" "	1	R		
A 1262	Wm. Lindsay	Seepage Spring	12-15-31	100	Yes	" "	1	R		
A-1383	Wm. Lindsay	Artesian Well	12-11-15	100	Yes	" "	1	R		
A-1300	Leonard A. Corey	Bridger Canyon	12-16-05	240	Yes	" "	1	R		
		Oil Co. Well					1	R	152	
A-1274	Geo Mc Kissiek	Waste Water	2-11-18	All	Yes	" "	1	R	105	
A-91	Wm. Urner Ben Urner Jr.	Bridger Creek	6-20-94	200	No					

NOTE: R—Denotes Regular Irrigation. F—Flood Irrigation.

Adequate Supply: Yes No Explain

Remarks

River Basin

Also in: Plat No. 38 Twp. 7S Rge. 25E	Plat No. Twp. Rge.	Plat No. Twp. Rge.
Plat No. Twp. Rge.	Plat No. Twp. Rge.	Plat No. Twp. Rge.

Information From:

Nell Edwards

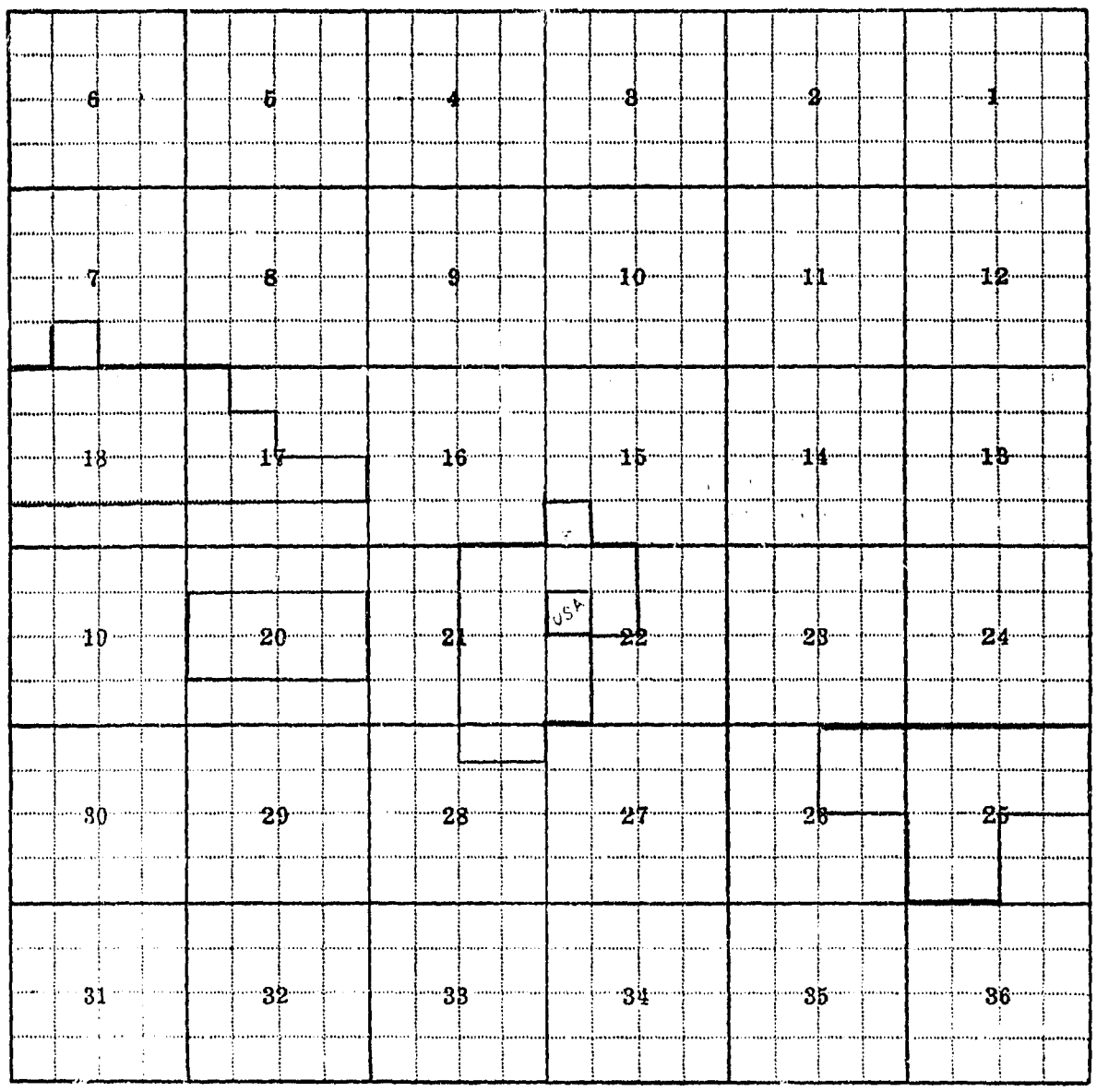

Land Ownership

38
7S 25E

F-1-A

County Carbon

Farm Checked: Date 9-20-65

By John

STATE OF MONTANA
WATER CONSERVATION BOARD
Water Resources Survey

T 7S R 25E Plat No. 38

Photo No. 6N-18

Legal Land Owner Custer National Forest, (U. S. A.) Address

Operator Address

Water is delivered by:— 1. Private System; 2. Ditch Company; 3. State Project; 4. Federal Project; 5. Irrigation District

App. No. Decree No.	NAME OF APPROPRIATOR TO WHOM DECREED	NAME OF STREAM	Date App. Date Priority	Miner's Inches	Use	NAME OF DITCH (Water Delivered By)	No.	R/F	Present Irr. Acres	Irrigable Acres
A-974	S. W. Bent	Bent & L. H. 7 Spring	2-27-02	100	No					

NOTE: R—Denotes Regular Irrigation. F—Flood Irrigation.

Adequate Supply: Yes No Explain

Remarks

River Basin

Also in: Plat No. Twp. Rge.	Plat No. Twp. Rge	Plat No. Twp. Rge
Plat No. Twp. Rge.	Plat No. Twp. Rge	Plat No. Twp. Rge

Information From:
Field Survey

6	5	4	3	2	1
7	8	9	10	11	12
18	17	16	15	14	13
19	20	21	22	23	24
30	29	28	27	26	25
31	32	33	34	35	36

Land Ownership

F-1-A

County Carbon

Farm Checked: Date 6-21-65

By John

STATE OF MONTANA
WATER CONSERVATION BOARD
Water Resources Survey

T 7S R 25E Plat No. 38

Photo No. 4CC-131 & 133

Legal Land Owner C. A. Lewis Address Lovell, Wyoming

Operator Charles Welch Address Lovell, Wyoming

Water is delivered by:— 1. Private System; 2. Ditch Company; 3. State Project; 4. Federal Project; 5. Irrigation District

App. No. Decree No.	NAME OF APPROPRIATOR TO WHOM DECREED	NAME OF STREAM	Date App. Date Priority	Miner's Inches	In Use	NAME OF DITCH (Water Delivered By)	No.	R/F	Present Irr. Acres	Irrigable Acres
D-355	Wallace A. Bent	Sage Creek	10-28-92	125	Yes	Lewis Ditch	1	F		
D-357	Nellie Bowler	Sage Creek	4-28-93	80	Yes	Lewis Ditch	1	F	51	

NOTE: R—Denotes Regular Irrigation. F—Flood Irrigation.

Adequate Supply: Yes ..... No ..... Explain .....

Remarks .....

..... River Basin .....

Also in: Plat No. ..... Twp. ..... Rge.	Plat No. ..... Twp. ..... Rge.	Plat No. ..... Twp. ..... Rge. .....
Plat No. ..... Twp. ..... Rge.	Plat No. ..... Twp. ..... Rge.	Plat No. ..... Twp. ..... Rge. .....

Information From:

Nell Edwards

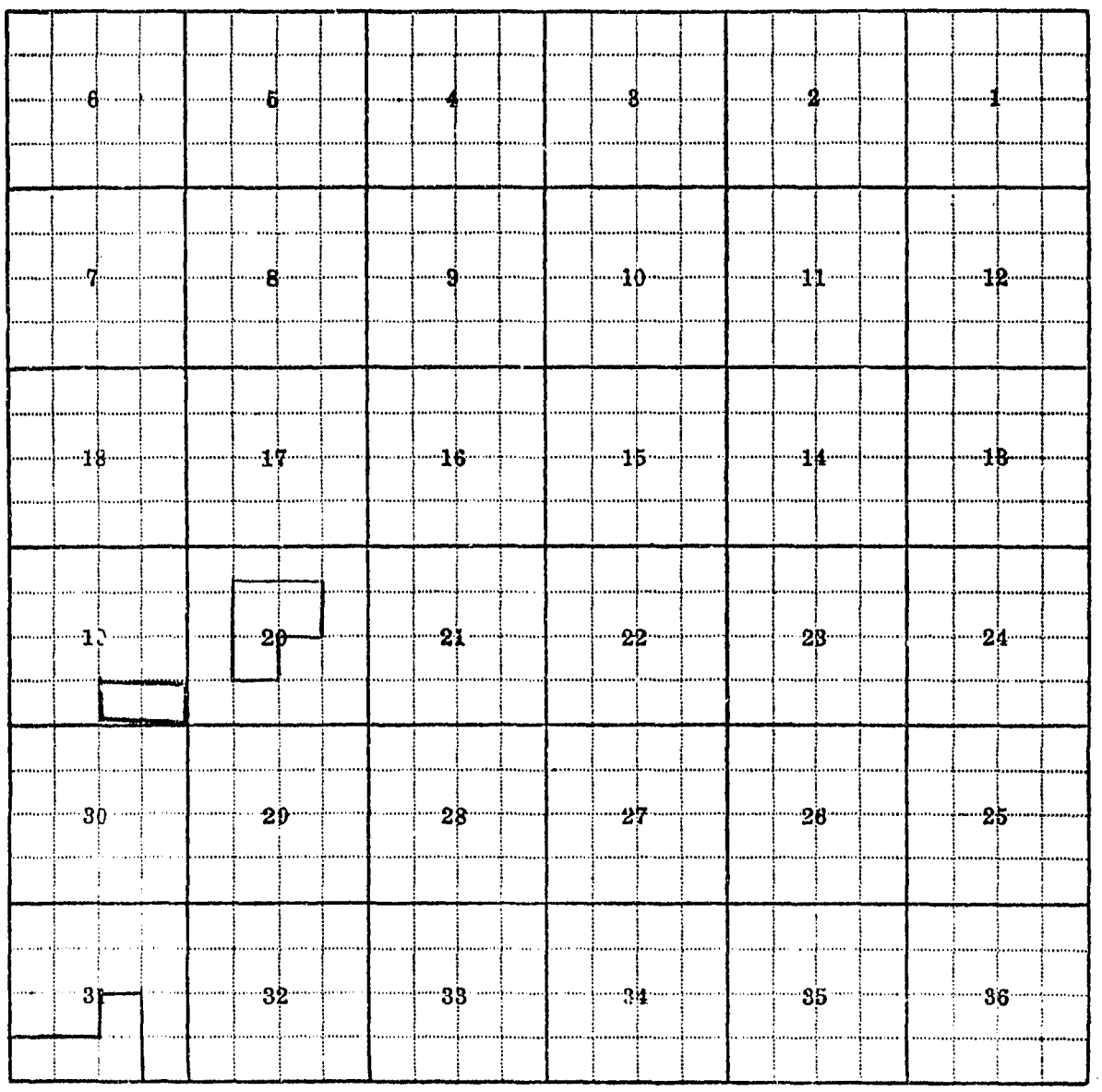

Land Ownership

F-1-A

County Carbon

Farm Checked: Date 9- -65

By John

STATE OF MONTANA
WATER CONSERVATION BOARD
Water Resources Survey

T 7S R 25E Plat No. 38

Photo No. 4CC-131

Legal Land Owner Mark R. Lewis Address Lovell, Wyoming

Operator Charles Welch Address Lovell, Wyoming

Water is delivered by:— 1. Private System; 2. Ditch Company; 3. State Project; 4. Federal Project; 5. Irrigation District

App. No. Decree No.	NAME OF APPROPRIATOR TO WHOM DECREED	NAME OF STREAM	Date App. Date Priority	Miner's Inches	In Use	NAME OF DITCH (Water Delivered By)	No.	R/F	Present Irr. Acres	Irrigable Acres
D-356	Michael Wrote	Sage Creek	11-21-92	90	No					

NOTE: R—Denotes Regular Irrigation. F—Flood Irrigation.

Adequate Supply: Yes ..... No ..... Explain .....

Remarks .....

..... River Basin .....

Also in: Plat No. ..... Twp. ..... Rge.	Plat No. ..... Twp. ..... Rge.	Plat No. ..... Twp. ..... Rge. .....
Plat No. ..... Twp. ..... Rge.	Plat No. ..... Twp. ..... Rge.	Plat No. ..... Twp. ..... Rge. .....

Information From:
Nell Edwards

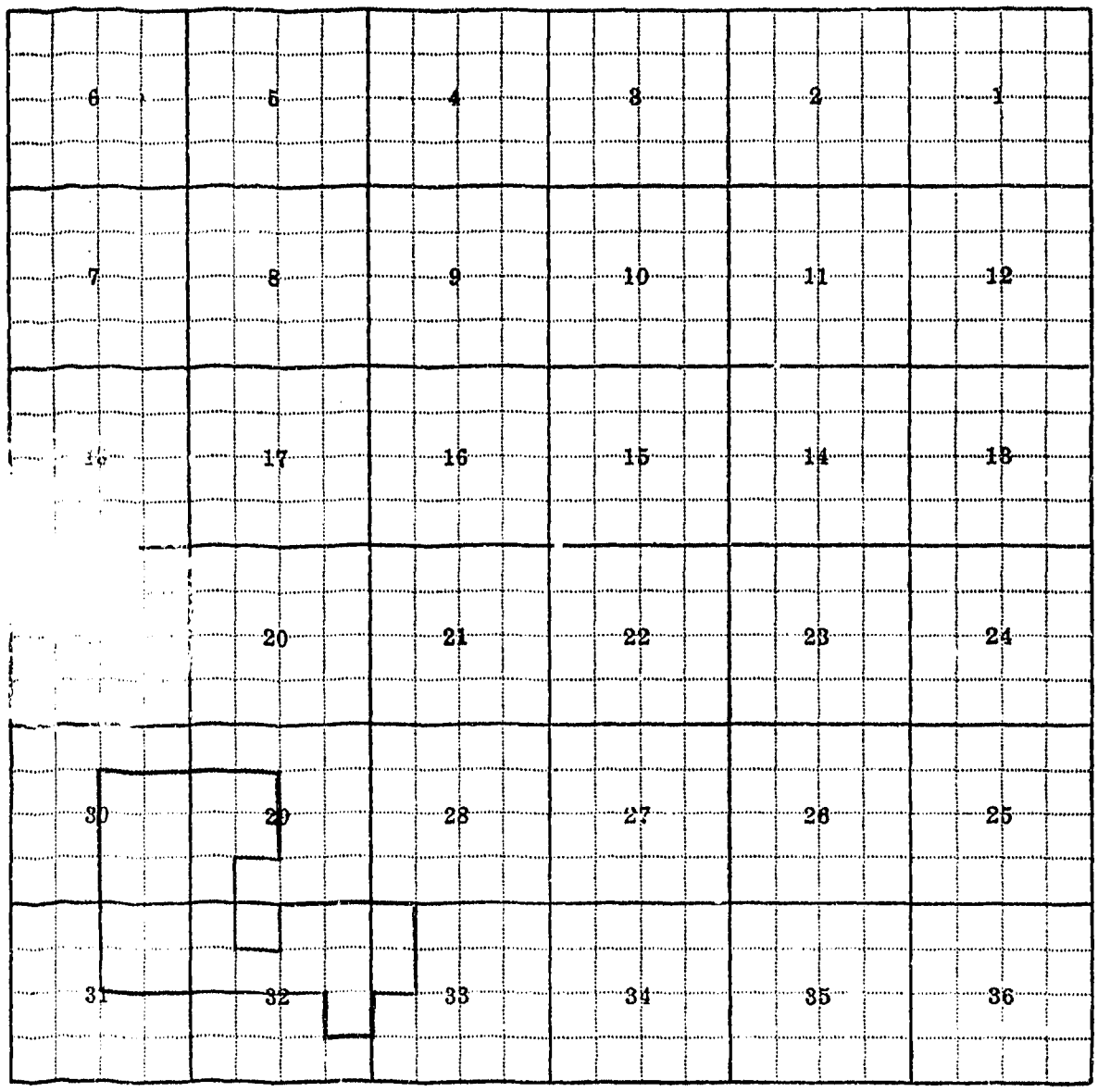

Land Ownership

F-1-A

County Carbon

Farm Checked: Date 9- -65

By John

STATE OF MONTANA
WATER CONSERVATION BOARD
Water Resources Survey

T 7S R 25E Plat No. 38

Photo No. 3CC-63

Legal Land Owner Wm. Stevens Address Lovell, Wyoming

Operator Nell Edwards Address Bridger, Montana

Water is delivered by:— (1.) Private System; 2. Ditch Company; 3. State Project; 4. Federal Project; 5. Irrigation District

App. No. Decree No.	NAME OF APPROPRIATOR TO WHOM DECREED	NAME OF STREAM	Date App. Date Priority	Miner's Inches	In Use	NAME OF DITCH (Water Delivered By)	No.	R/F	Present Irr. Acres	Irrigable Acres
* A-778	A. W. Hinerman	Sage Creek	3-22-18	160	Yes	Stevens Ditch	1	F	See *	

NOTE: R—Denotes Regular Irrigation. F—Flood Irrigation.

Adequate Supply: Yes ..... No ..... Explain .....

Remarks

* For use in Sec. 25, T. 7S, R. 24E, Plat 37

River Basin

Also in: Plat No. 37 Twp. 7S Rge. 24E	Plat No. ..... Twp. ..... Rge.	Plat No. ..... Twp. ..... Rge. .....
Plat No. ..... Twp. ..... Rge.	Plat No. ..... Twp. ..... Rge.	Plat No. ..... Twp. ..... Rge. .....

Information From:

Nell Edwards

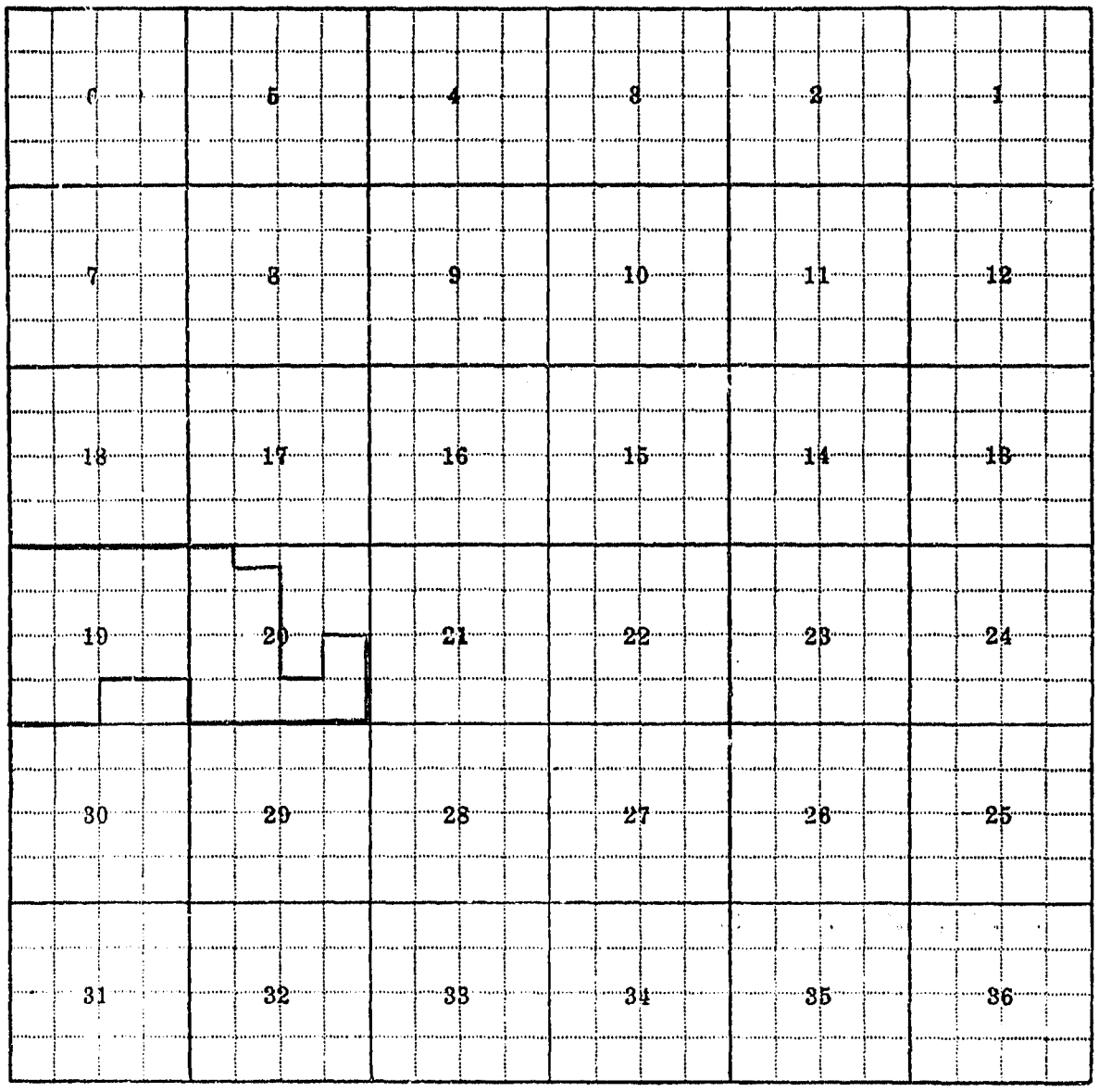

Land Ownership .....

F-1-A

County Carbon

STATE OF MONTANA
WATER CONSERVATION BOARD
Water Resources Survey

T 7S R 25E Plat No. 38

Farm Checked: Date 9- -65

Photo No. 4CC-133 & 135

By John

Legal Land Owner Jess Tebbs, et al Address Bridger, Montana

Operator Address

Water is delivered by:— 1. Private System; 2. Ditch Company; 3. State Project; 4. Federal Project; 5. Irrigation District

App. No. Decree No.	NAME OF APPROPRIATOR TO WHOM DECREED	NAME OF STREAM	Date App. Date Priority	Miner's Inches	In Use	NAME OF DITCH (Water Delivered By)	No.	R/F	Present Irr. Acres	Irrigable Acres
A-427	Geo. S. Crosby	Lost Creek	10-14-18	640	Yes	Tebbs Ditch	1	F	155	

NOTE: R—Denotes Regular Irrigation. F—Flood Irrigation.

Adequate Supply: Yes No Explain

Remarks

River Basin

Also in: Plat No. Twp. Rge.	Plat No. Twp. Rge.	Plat No. Twp. Rge.
Plat No. Twp. Rge.	Plat No. Twp. Rge.	Plat No. Twp. Rge.

Information From:

Nell Edwards



Land Ownership

F-1-A

County Carbon

STATE OF MONTANA
WATER CONSERVATION BOARD
Water Resources Survey

T 7S R 25E Plat No. 38

Farm Checked: Date 9-20-65

Photo No. 4CC-131

By John

Legal Land Owner Louise Welch Address Lovell, Wyoming

Operator Address

Water is delivered by:— 1. Private System; 2. Ditch Company; 3. State Project; 4. Federal Project; 5. Irrigation District

App. No. Decree No.	NAME OF APPROPRIATOR TO WHOM DECREED	NAME OF STREAM	Date App. Date Priority	Miner's Inches	In Use	NAME OF DITCH (Water Delivered By)	No.	R/F	Present Irr. Acres	Irrigable Acres
D-359	Tilman Graham	Sage Creek	5-10-93	65	Yes	Welch Ditch	1	F		
A-96	C. M. Brown	Brown Creek	8-29-00	160	Yes	Welch Ditch	1	F	92	

NOTE: R—Denotes Regular Irrigation. F--Flood Irrigation.

Adequate Supply: Yes No Explain

Remarks

River Basin

Also in: Plat No. Twp. Rge.	Plat No. Twp. Rge.	Plat No. Twp. Rge.
Plat No. Twp. Rge.	Plat No. Twp. Rge.	Plat No. Twp. Rge.

Information From:
Nell Edwards

6	5	4	3	2	1
7	8	9	10	11	12
18	17	16	15	14	13
19	20	21	22	23	24
30	29	28	27	26	25
31	32	33	34	35	36

Land Ownership

39
7S 28E

F-1-A

County Carbon

Farm Checked: Date 9- -65

By John

STATE OF MONTANA
TER CONSERVATION BOARD
Water Resources Survey

T. 7S R. 28E Plat No. 39

Photo No. 5N-14 & 53

Legal Land Owner Isaac Tippetts, et al Address Lovell, Wyoming

Operator Address

Water is delivered by:— 1. Private System; 2. Ditch Company; 3. State Project; 4. Federal Project; 5. Irrigation District

App. No. Decree No.	NAME OF APPROPRIATOR TO WHOM DECREED	NAME OF STREAM	Date App. Date Priority	Miner's Inches	In Use	NAME OF DITCH (Water Delivered By)	No.	R/F	Present Irr. Acres	Irrigable Acres
A-265	Ira White	Deadman Cr.	1-9-18	50						
A-267	Iars Kallen	Deadman Cr.Flood Water	6-26-22	50						
D-61	Tripp, Seth	Deadman Cr.	5-1-98	All						
			7-15-98							
			5-1-06							
D-62	Trombo-G. H. & J. F.	Deadman Cr. (Spring)	5-1-09	All						
			5-1-01							

NOTE: R—Denotes Regular Irrigation. F—Flood Irrigation.

Adequate Supply: Yes No Explain

Remarks

River Basin

Also in: Plat No. Twp. Rge.	Plat No. Twp. Rge.	Plat No. Twp. Rge.
Plat No. Twp. Rge.	Plat No. Twp. Rge.	Plat No. Twp. Rge.

Information From:
Field Survey &
Court House Records

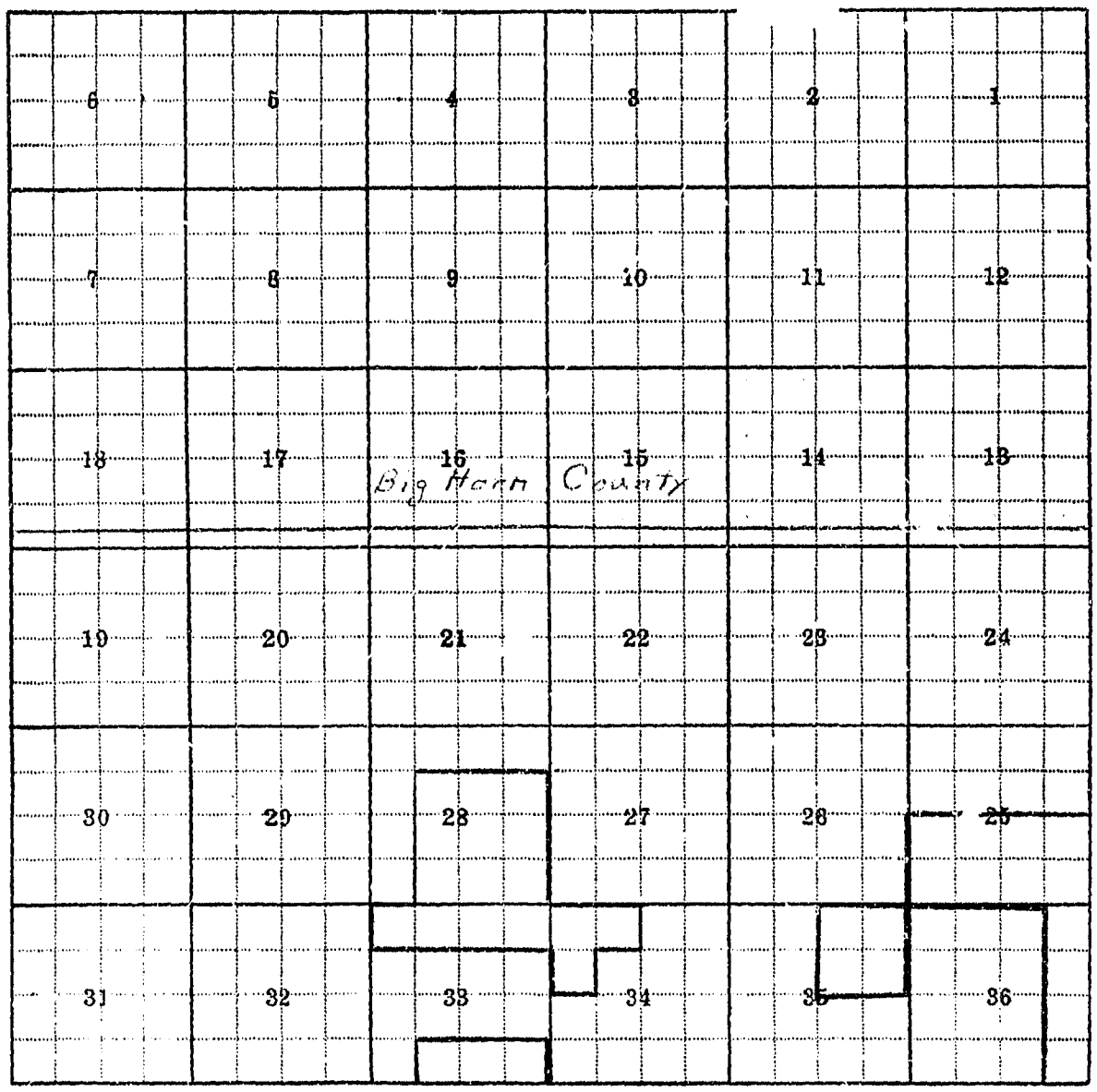

Land Ownership

41
8S 19E

F-1-A

County Carbon

Farm Checked: Date 7-6-65

By Larry

STATE OF MONTANA
WATER CONSERVATION BOARD
Water Resources Survey

T. 8S R. 19E Plat No. 41

Photo No. None

Legal Land Owner Kenneth Hancock Address Billings, Montana

Operator Same Address Billings, Montana

Water is delivered by:— 1. Private System; 2. Ditch Company; 3. State Project; 4. Federal Project; 5. Irrigation District

App. No. Decree No.	NAME OF APPROPRIATOR TO WHOM DECREED	NAME OF STREAM	Date App. Date Priority	Miner's Inches	In Use	NAME OF DITCH (Water Delivered By)	No.	R/F	Present Irr. Acres	Irrigable Acres
A-803	Corey Anson LeYnana	Silver Run Creek	12-29-96	200	No					

NOTE: R—Denotes Regular Irrigation. F—Flood Irrigation.

Adequate Supply: Yes ..... No ..... Explain .....

Remarks .....

No one living here.

River Basin .....

Also in: Plat No. ..... Twp. ..... Rge.	Plat No. ..... Twp. ..... Rge.	Plat No. ..... Twp. ..... Rge. .....
Plat No. ..... Twp. ..... Rge.	Plat No. ..... Twp. ..... Rge.	Plat No. ..... Twp. ..... Rge. .....

Information From:

Field Check

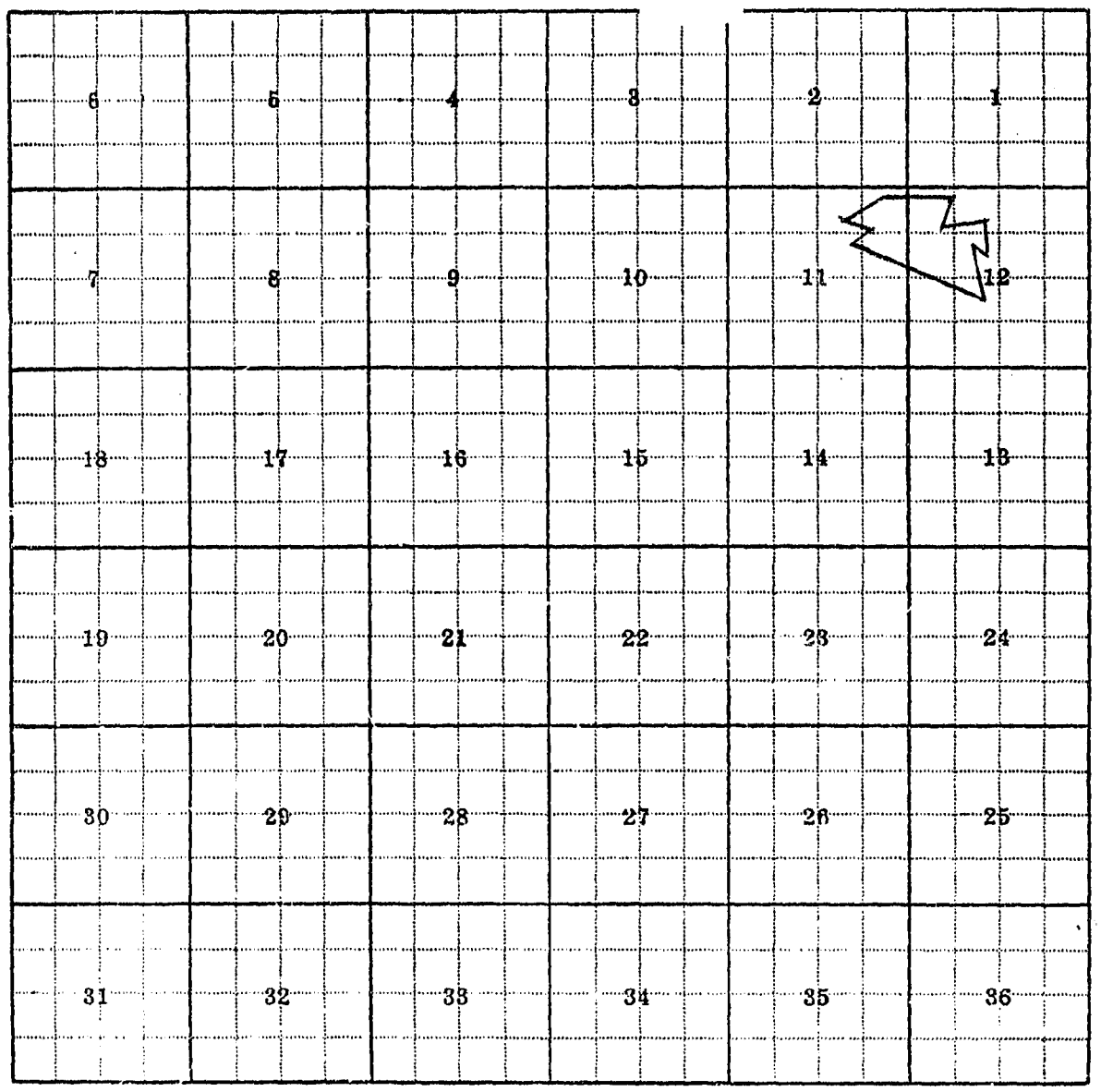

Land Ownership

F-1-A

County Carbon

STATE OF MONTANA
WATER CONSERVATION BOARD
Water Resources Survey

T 8S R 19E Plat No. 41

Farm Checked: Date 7-6-65

Photo No. None

By Larry

Legal Land Owner State of Montana Address Helena, Montana

Operator Same Address

Water is delivered by:— 1. Private System; 2. Ditch Company; 3. State Project; 4. Federal Project; 5. Irrigation District

App. No. Decree No.	NAME OF APPROPRIATOR TO WHOM DECREED	NAME OF STREAM	Date App. Date Priority	Miner's Inches	In Use	NAME OF DITCH (Water Delivered By)	No.	R/F	Present Irr. Acres	Irrigable Acres
A-938	State Fish & Game	Upper Basin Lake	9-29-58	800	Fish	Culture				

NOTE: R—Denotes Regular Irrigation. F—Flood Irrigation.

Adequate Supply: Yes ..... No ..... Explain .....

Remarks .....

..... River Basin .....

Also in: Plat No. ..... Twp. ..... Rge.	Plat No. ..... Twp. ..... Rge.	Plat No. ..... Twp. ..... Rge. .....
Plat No. ..... Twp. ..... Rge.	Plat No. ..... Twp. ..... Rge.	Plat No. ..... Twp. ..... Rge. .....

Information From:

Field Survey

6	5	4	3	2	1
7	8	9	10	11	12
18	17	16	15	14	13
19	20	21	22	23	24
30	29	28	27	26	25
31	32	33	34	35	36

NONE

Land Ownership .....

F-1-A

County Carbon

STATE OF MONTANA
WATER CONSERVATION BOARD
Water Resources Survey

T. 8S R. 19E Plat No. 41

Farm Checked: Date 7-6-65

Photo No. None

By Larry

Legal Land Owner U. S. F. S. Address Red Lodge, Montana

Operator Same Address

Water is delivered by:— 1. Private System; 2. Ditch Company; 3. State Project; 4. Federal Project; 5. Irrigation District

App. No. Decree No.	NAME OF APPROPRIATOR TO WHOM DECREED	NAME OF STREAM	Date App. Date Priority	Miner's Inches	In Use	NAME OF DITCH (Water Delivered By)	No.	R/F	Present Irr. Acres	Irrigable Acres
A-27	Pay, Mell Bryon	Basin Creek	8-22-31	--	No					

NOTE: R—Denotes Regular Irrigation. F—Flood Irrigation.

Adequate Supply: Yes ..... No ..... Explain .....

Remarks .....

..... River Basin .....

Also in: Plat No. ..... Twp. ..... Rge.	Plat No. ..... Twp. ..... Rge.	Plat No. ..... Twp. ..... Rge. .....
Plat No. ..... Twp. ..... Rge.	Plat No. ..... Twp. ..... Rge.	Plat No. ..... Twp. ..... Rge. .....

Information From:
Field Survey &
Office Girl in F.S. Office

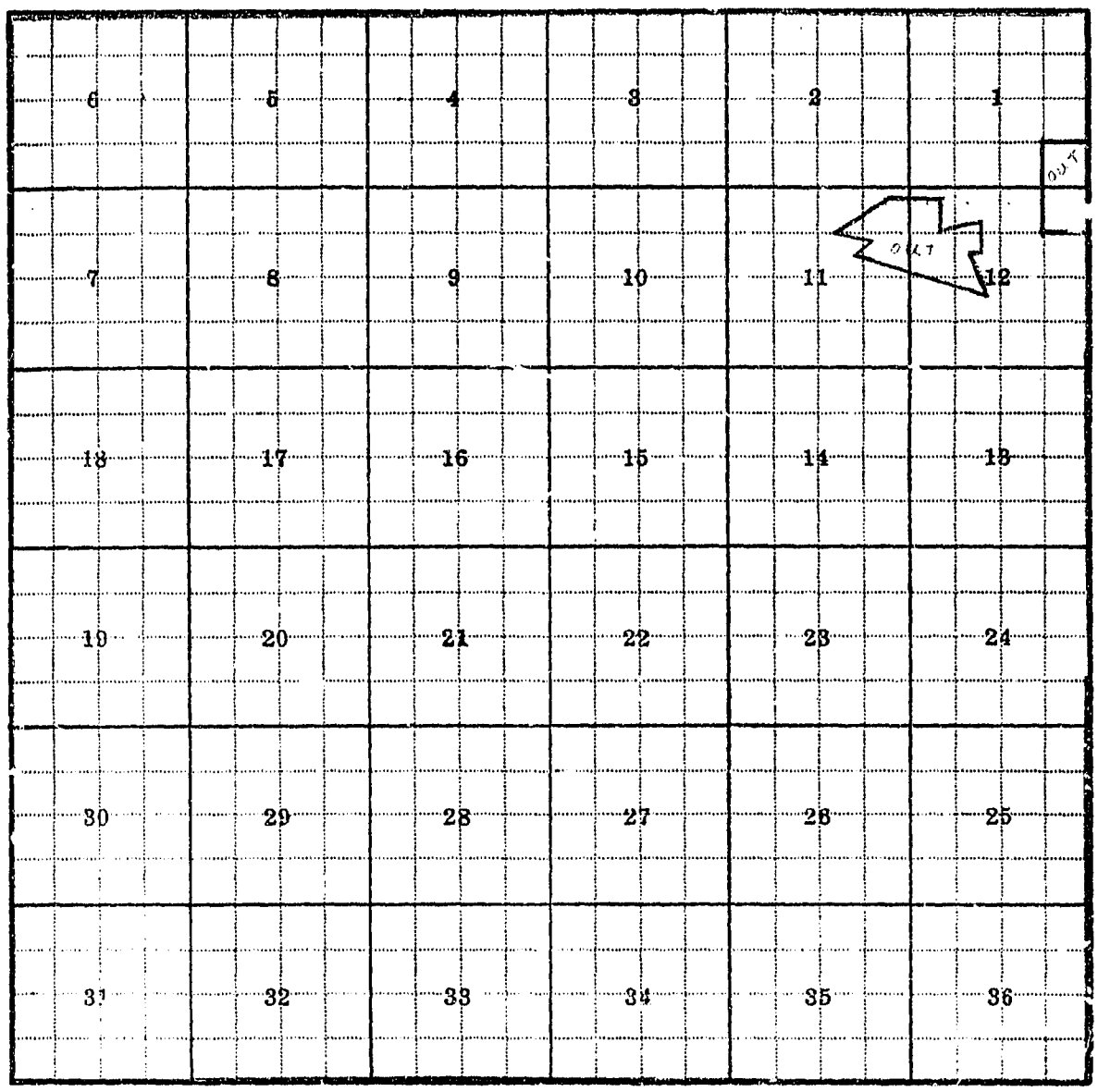

Land Ownership

42
8S 20E

F-1-A

County Carbon

Farm Checked: Date 5-18-65

By Bob

STATE OF MONTANA
WATER CONSERVATION BOARD
Water Resources Survey

T 8S R 20E Plat No. 42

Photo No. 1CC-156, 3CC-169 & 170

Legal Land Owner Anaconda Copper Co. Address

Operator Address

Water is delivered by:— 1. Private System; 2. Ditch Company; 3. State Project; 4. Federal Project; 5. Irrigation District

App. No. Decree No.	NAME OF APPROPRIATOR TO WHOM DECREED	NAME OF STREAM	Date App. Date Priority	Miner's Inches	In Use	NAME OF DITCH (Water Delivered By)	No.	R/F	Present Irr. Acres	Irrigable Acres
D-374	Pete Markovich	Unnamed Stream	5-21-18	10	No					
A-1109	Frank Oberstar	Spring	6-5-32	All	Dom.					
D-375	John Meeg	Unnamed Stream	6-1-14	10	No					
A-1065	George Junavich	Spring	5-1-34	10						
A-1066	Sam Junavich	Spring	5-2-34	10	Dom.					
A-1067	Ignate Juvan	Spring	2-6-31	1						
A-1048	Winnifred Holiack & Frank Robel	Spring	5-1-62	All	Dom.					
A-1172	Tony Zaversink	Spring	7-1-37	10	Stock					
A-1045	Frank Gasser	Spring	4-25-32	13.2	Dom.					
A-1116	John Osnich	2 Springs	7-9-19	All	Dom.					
A-1084	Martin Majorcak	Spring	4-3-20	All	No					
A-1115	John Osnich	Spring	7-10-20	All	Dom.					

NOTE: R—Denotes Regular Irrigation. F—Flood Irrigation.

Adequate Supply: Yes No Explain

Remarks

Mr. Zaversink & Mr. Robel have resided in this area since early 1900's, and located these springs. Anaconda Co. still owns this land and these people rent from them. Mr. Robel personally knew Pet Markovich & John Meeg, he states, used to be a small stream near their homes, however has since dried up.

River Basin

Also in: Plat No.	Twp.	Rge.	Plat No.	Twp.	Rge.	Plat No.	Twp.	Rge.
Plat No.	Twp	Rge.	Plat No.	Twp.	Rge.	Plat No.	Twp.	Rge.

Information From:

Tony Zaversink & Frank Robel

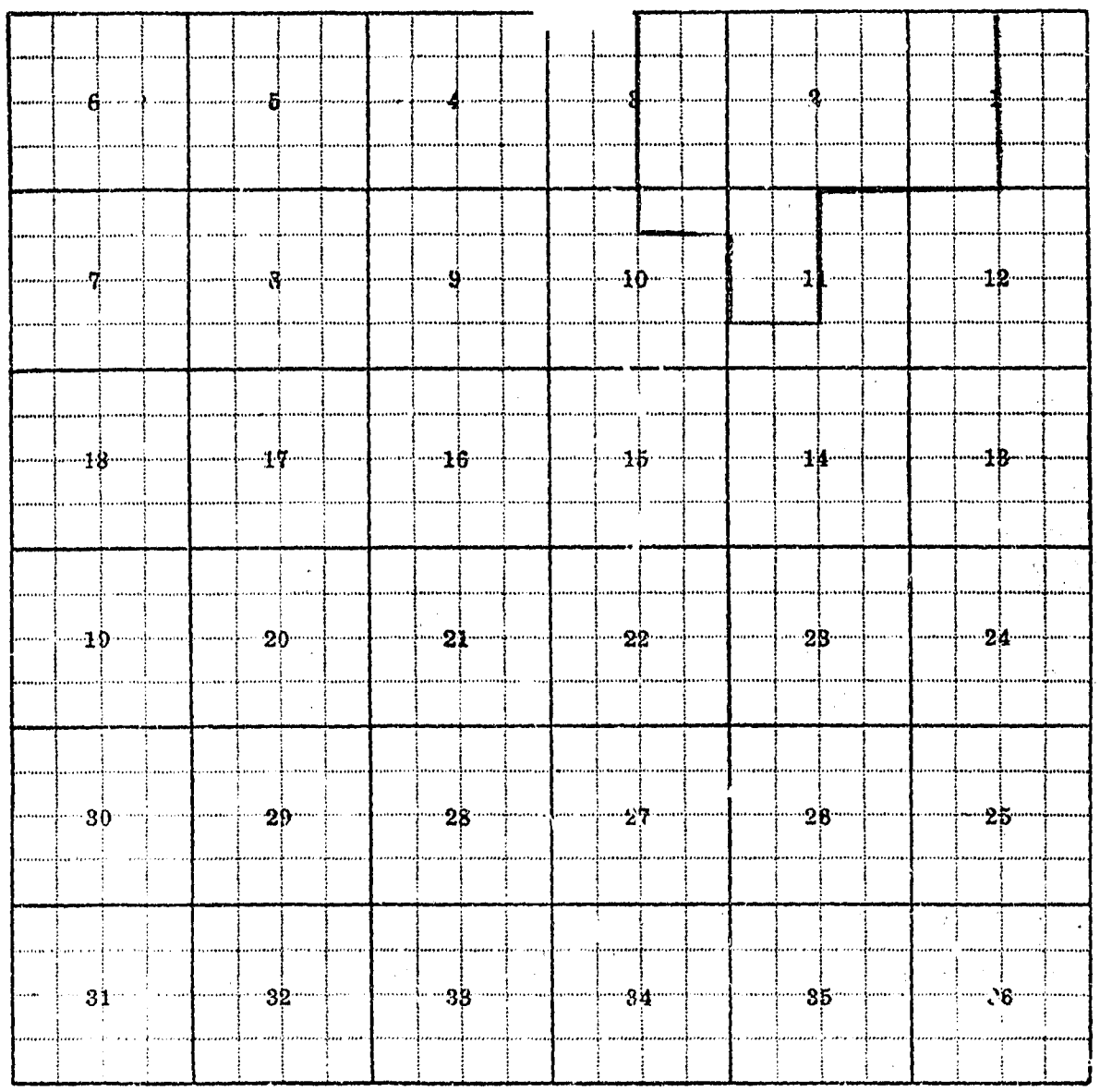

Land Ownership .....

F-1-A

County Carbon

Farm Checked: Date 6-22-65

By Bob

STATE OF MONTANA
WATER CONSERVATION BOARD
Water Resources Survey

T. 8S R. 20E Plat No. 42

Photo No. 1CC-158, 2CC-161, 3CC-169, & 170

Legal Land Owner H. D. & Virga Bischoff Address Lovell, Wyoming

Operator Address

Water is delivered by:— 1. Private System; 2. Ditch Company; 3. State Project; 4. Federal Project; 5. Irrigation District

App. No. Decree No.	NAME OF APPROPRIATOR TO WHOM DECREED	NAME OF STREAM	Date App. Date Priority	Miner's Inches	In Use	NAME OF DITCH (Water Delivered By)	No.	R/F	Present Irr. Acres	Irrigable Acres
A-635	Matt Hyanen	Rock Creek	6-4-07	150	Yes	Bischoff Ditch			118	
A-1233	Ray Hileman	Waste & Seepage	5-13-50	10	No					
A-1353	[illegible]									
A-189	Matt Hyanen	Spring Gulch Creek	3-1-98	25	No					
A-821 (Part)	Matt Hyranen	Spring Gulch Creek #2	5-23-98	40	No					
A-820 (Part)	Brigetta Hyanen	Spring Gulch Creek	5-29-05	200	No					
A-907	John Carlson	Trib of Rock Creek	7-16-01	200	No					
A-429	Frank H. Church	Maurice Creek	6-18-01	200	No					

NOTE: R—Denotes Regular Irrigation. F—Flood Irrigation.

Adequate Supply: Yes ..... No ..... Explain .....

Remarks

This information from Mr. Harp who does the irrigating for Mr. Bischoff on this place. Tried several times to contact Mr. Bischoff, but he doesn't spend much time here.

River Basin

Also in:	Plat No. Twp. Rge.	Plat No. Twp. Rge.	Plat No. Twp. Rge.
	Plat No. Twp. Rge.	Plat No. Twp. Rge.	Plat No. Twp. Rge.

Information From:

Jasper Harp