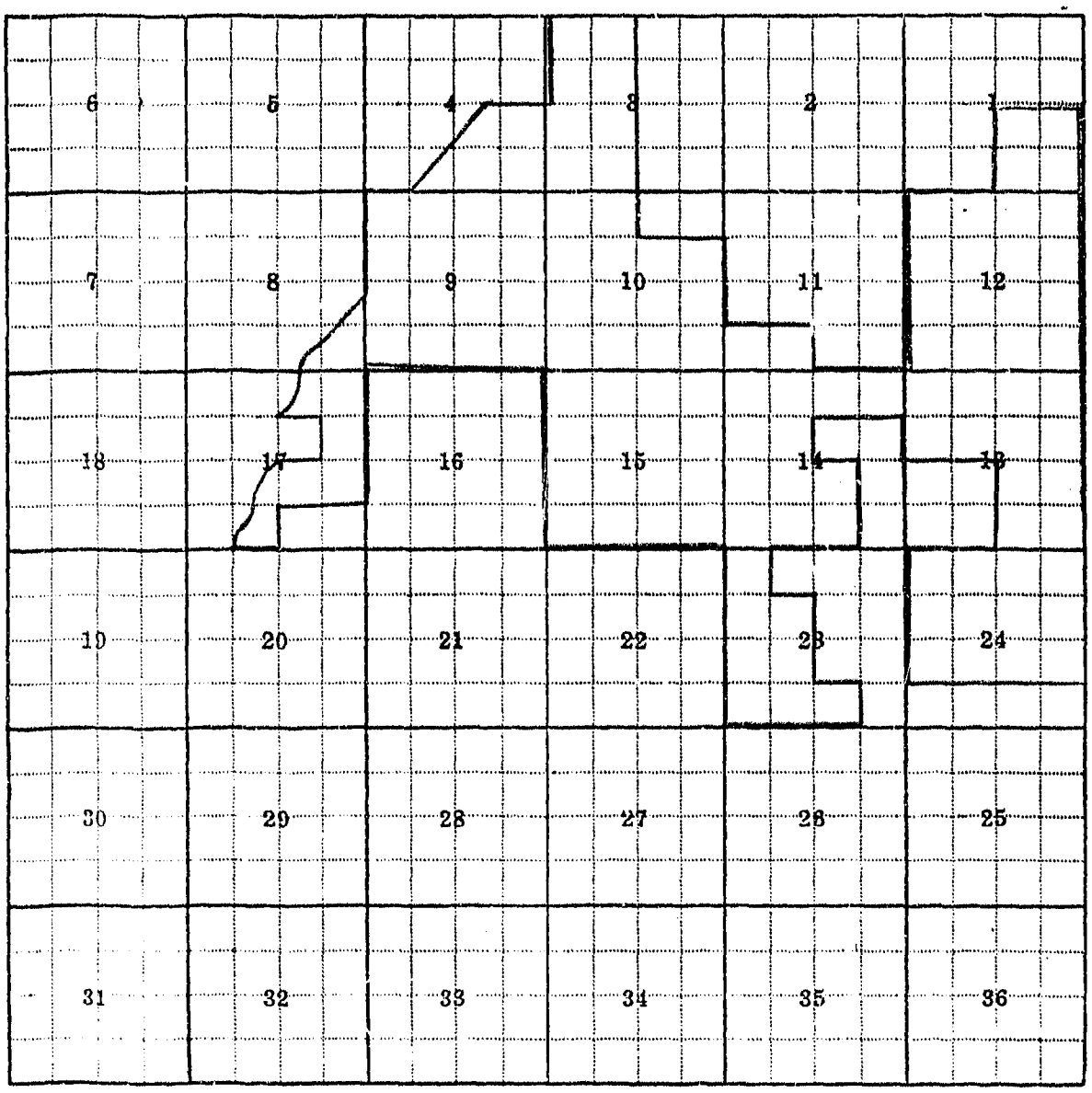

Land Ownership .....

F-1-A

County Carbon

STATE OF MONTANA
WATER CONSERVATION BOARD
Water Resources Survey

T. 8S R. 20E Plat No. 42

Farm Checked: Date 5-13-65

Photo No. 2CC-161

By Bob

Legal Land Owner Irene W. Campbell Address Box 668, Red Lodge, Montana

Operator Address

Water is delivered by:— 1. Private System; 2. Ditch Company; 3. State Project; 4. Federal Project; 5. Irrigation District

App. No. Decree No.	NAME OF APPROPRIATOR TO WHOM DECREED	NAME OF STREAM	Date App. Date Priority	Miner's Inches	In Use	NAME OF DITCH (Water Delivered By)	No.	R/F	Present Irr. Acres	Irrigable Acres
(part)										
D-204	John T. Webber	Rock Creek	7-1-94	40						
			6-15-95	32	No					
			6-10-01	75						

NOTE: R—Denotes Regular Irrigation. F—Flood Irrigation.

Adequate Supply: Yes No Explain

Remarks

Mr. & Mrs. Campbell have just moved back here and intend to use some of this water when they can get thier land in shape. (Mrs. Campbell is John T. Webber's daughter.)

River Basin

Also in: Plat No. Twp. Rge	Plat No. Twp. Rge	Plat No. Twp. Rge
Plat No. Twp. Rge	Plat No. Twp. Rge	Plat No. Twp. Rge

Information From:

Mr. & Mrs. Campbell

6	5	4	3	2	1
7	8	9	10	11	12
18	17	16	15	14	13
19	20	21	22	23	24
30	29	28	27	26	25
31	32	33	34	35	36

Land Ownership .....

F-1-A

County Carbon

T 8S R 20E Plat No. 42

STATE OF MONTANA
WATER CONSERVATION BOARD
Water Resources Survey

Farm Checked: Date 5-13-65

Photo No. 2CC-161

By Bob

Legal Land Owner Eva W. Cross Address Box 668, Red Lodge, Montana

Operator Address

Water is delivered by:— 1. Private System; 2. Ditch Company; 3. State Project; 4. Federal Project; 5. Irrigation District

App. No. Decree No.	NAME OF APPROPRIATOR TO WHOM DECREED	NAME OF STREAM	Date App. Date Priority	Miner's Inches	In Use	NAME OF DITCH (Water Delivered By)	No.	R/F	Present Irr. Acres	Irrigable Acres
(Part)										
D-204	John T. Webber	Rock Creek	7-1-94	40						
			6-15-95	32	Yes	Pryde Ditch			15	
			6-10-01	75						

NOTE: R—Denotes Regular Irrigation. F—Flood Irrigation.

Adequate Supply: Yes No Explain

Remarks

Mr. & Mrs. Cross use some of this water for thier property & her sister who's property joins this will also use some of this soon as she can get her land in shape. (Mrs. Cross and Mrs. Campbell are John T. Webber's daughters.)

River Basin

Also in: Plat No. Twp. Rge.	Plat No. Twp. Rge.	Plat No. Twp. Rge.
Plat No. Twp. Rge.	Plat No. Twp. Rge.	Plat No. Twp. Rge.

Information From:
Mr. & Mrs. James Cross

6	5	4	3	2	1
7	8	9	10	11	12
18	17	16	15	14	13
19	20	21	22	23	24
30	29	28	27	26	25
31	32	33	34	35	36

Land Ownership

F-1-A

County Carbon

Farm Checked: Date 5-11-65

By Bob

STATE OF MONTANA
WATER CONSERVATION BOARD
Water Resources Survey

T. 8S R. 20E Plat No. 42

Photo No. 2CC-161

Legal Land Owner Kenneth Hancock Address Billings, Montana

Operator Address

Water is delivered by:— 1. Private System; 2. Ditch Company; 3. State Project; 4 Federal Project; 5. Irrigation District

App. No. Decree No.	NAME OF APPROPRIATOR TO WHOM DECREED	NAME OF STREAM	Date App. Date Priority	Miner's Inches	In Use	NAME OF DITCH (Water Delivered By)	No.	R/F	Present Irr. Acres	Irrigable Acres
D-143	James A. Virtue	Rock Creek	6-1-91	150	75	McDonald Ditch			167	
			6-5-01	100	50					
D-214	Wm. H. Close	Rock Creek	5-30-95	50	Yes	Close Ditch			57	
(Part) A-439	T. B. Ferguson	Nichols Creek	9-3-95	300	No					
									224	

NOTE: R—Denotes Regular Irrigation. F—Flood Irrigation.

Adequate Supply: Yes No Explain

Remarks

Mr. Roat works for Hancock, does his irrigating.

D-214 is sometimes carried in McDonald Ditch.

River Basin

Also in: Plat No. Twp. Rge	Plat No. Twp. Rge	Plat No. Twp. Rge
Plat No. Twp. Rge	Plat No. Twp. Rge	Plat No. Twp. Rge

Information From:
Adolph Roat
Jim Castagne

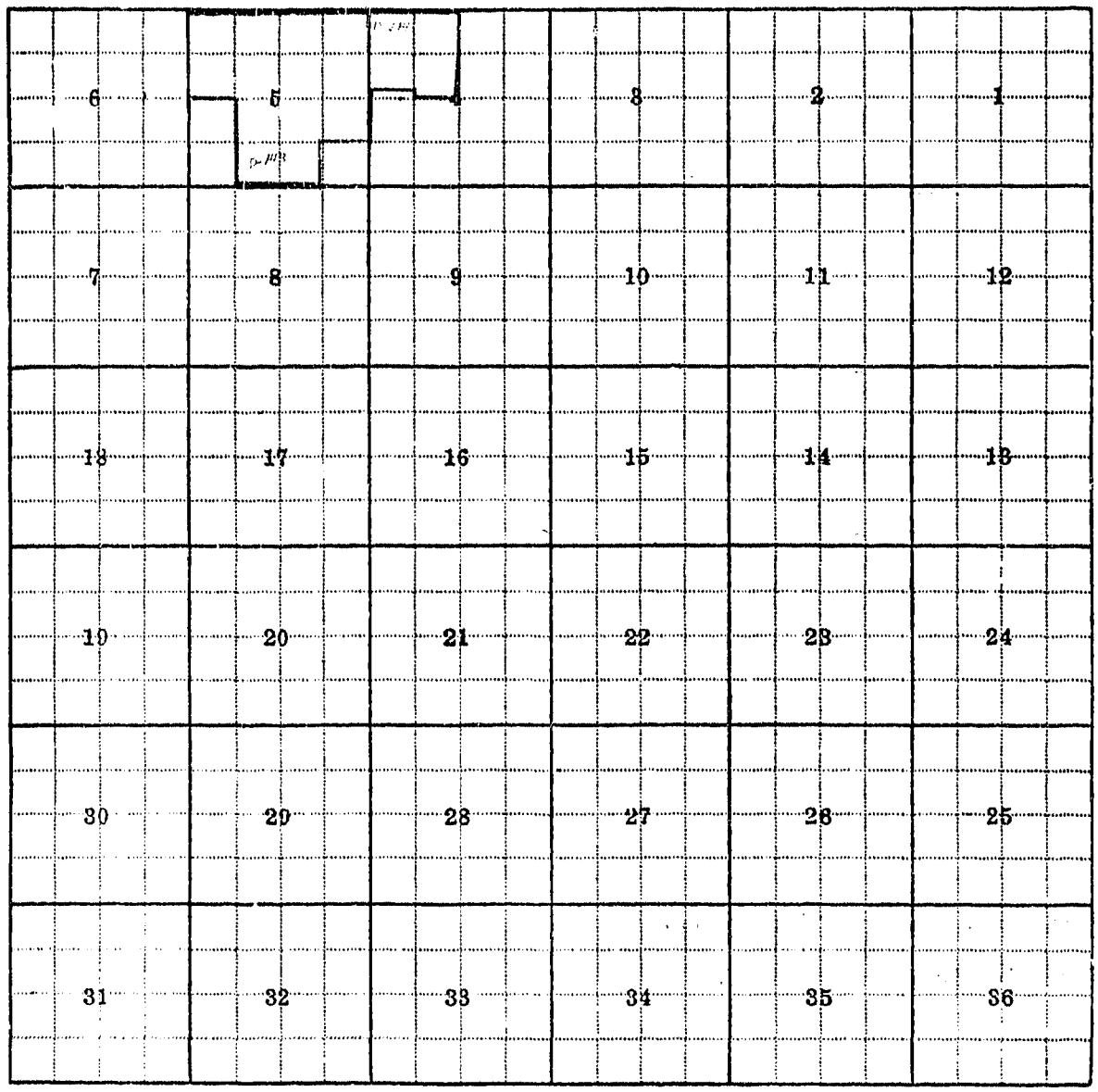

Land Ownership .....

F-1-A

County Carbon

Farm Checked: Date 7-8-65

By Dave, Hans, & Bob

STATE OF MONTANA
WATER CONSERVATION BOARD
Water Resources Survey

T 8S R 20E Plat No. 42

Photo No. 4N-33

Legal Land Owner Beulah & Harry Owens Address

Operator Address

Water is delivered by:— 1. Private System; 2. Ditch Company; 3. State Project; 4. Federal Project; 5. Irrigation District

App. No. Decree No.	NAME OF APPROPRIATOR TO WHOM DECREED	NAME OF STREAM	Date App. Date Priority	Miner's Inches	In Use	NAME OF DITCH (Water Delivered By)	No.	R/F	Present Irr. Acres	Irrigable Acres
A-794	Gilbert Patterson	Seeley Creek	6-8-95	300	Yes	Patterson Ditch			29	

NOTE: R—Denotes Regular Irrigation. F—Flood Irrigation.

Adequate Supply: Yes No Explain

Remarks

River Basin

Also in: Plat No. Twp. Rge.	Plat No. Twp. Rge.	Plat No. Twp. Rge.
Plat No. Twp. Rge.	Plat No. Twp. Rge.	Plat No. Twp. Rge.

Information From:

Field Survey

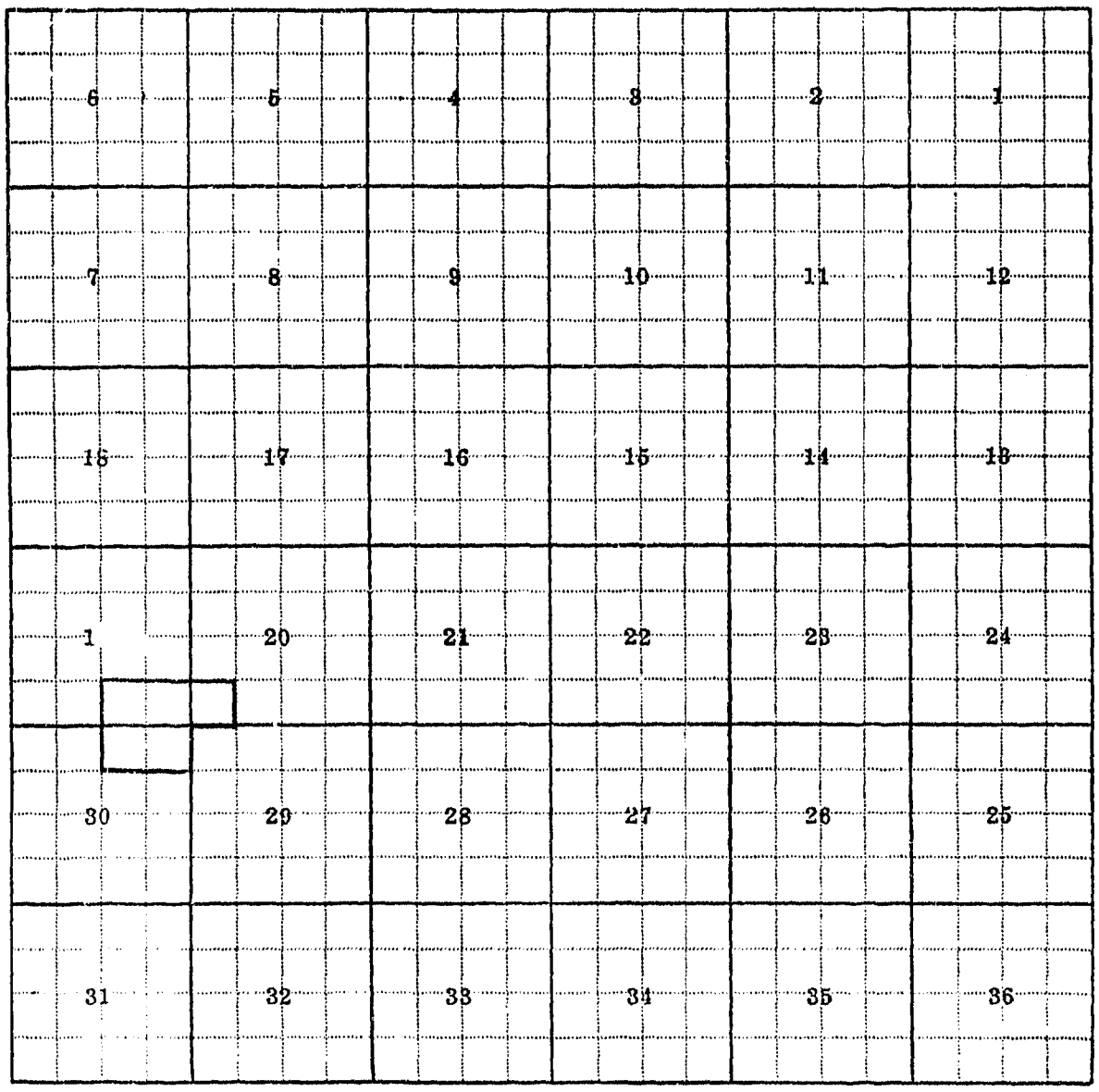

Land Ownership .....

F-1-A

County Carbon

Farm Checked: Date 5-18-65

By Bob

STATE OF MONTANA
WATER CONSERVATION BOARD
Water Resources Survey

T 8S R 20E Plat No. 42

Photo No. None

Legal Land Owner Piney Dell, Inc. Address

Operator G. L. Higgins, Jr., Owner Address Box 605, Red Lodge, Montana

Water is delivered by:— 1. Private System; 2. Ditch Company; 3. State Project; 4. Federal Project; 5. Irrigation District

App. No. Decree No.	NAME OF APPROPRIATOR TO WHOM DECREED	NAME OF STREAM	Date App. Date Priority	Miner's Inches	In Use	NAME OF DITCH (Water Delivered By)	No.	R/F	Present Irr. Acres	Irrigable Acres
A-259	Helen Gould Greenough	Cyclone Creek	4-18-42	100	Stock					
(Part)										
A-907	John Carlson	Trib of Rock Creek	7-16-01	200	No					
* 386-A	Piney Dell, Inc.	Haywood Creek	11-1-65	100	Yes	Fish Pond				

NOTE: R—Denotes Regular Irrigation. F—Flood Irrigation.

Adequate Supply: Yes ..... No ..... Explain .....

Remarks

No Irrigation.

This is a resort lodge and use this water for stock & fish pond.

* Fish Pond.

..... River Basin .....

Also in: Plat No. ..... Twp. ..... Rge.	Plat No. ..... Twp. ..... Rge.	Plat No. ..... Twp. ..... Rge. .....
Plat No. ..... Twp. ..... Rge.	Plat No. ..... Twp. ..... Rge.	Plat No. ..... Twp. ..... Rge. .....

Information From:

G. L. Higgins, Jr.

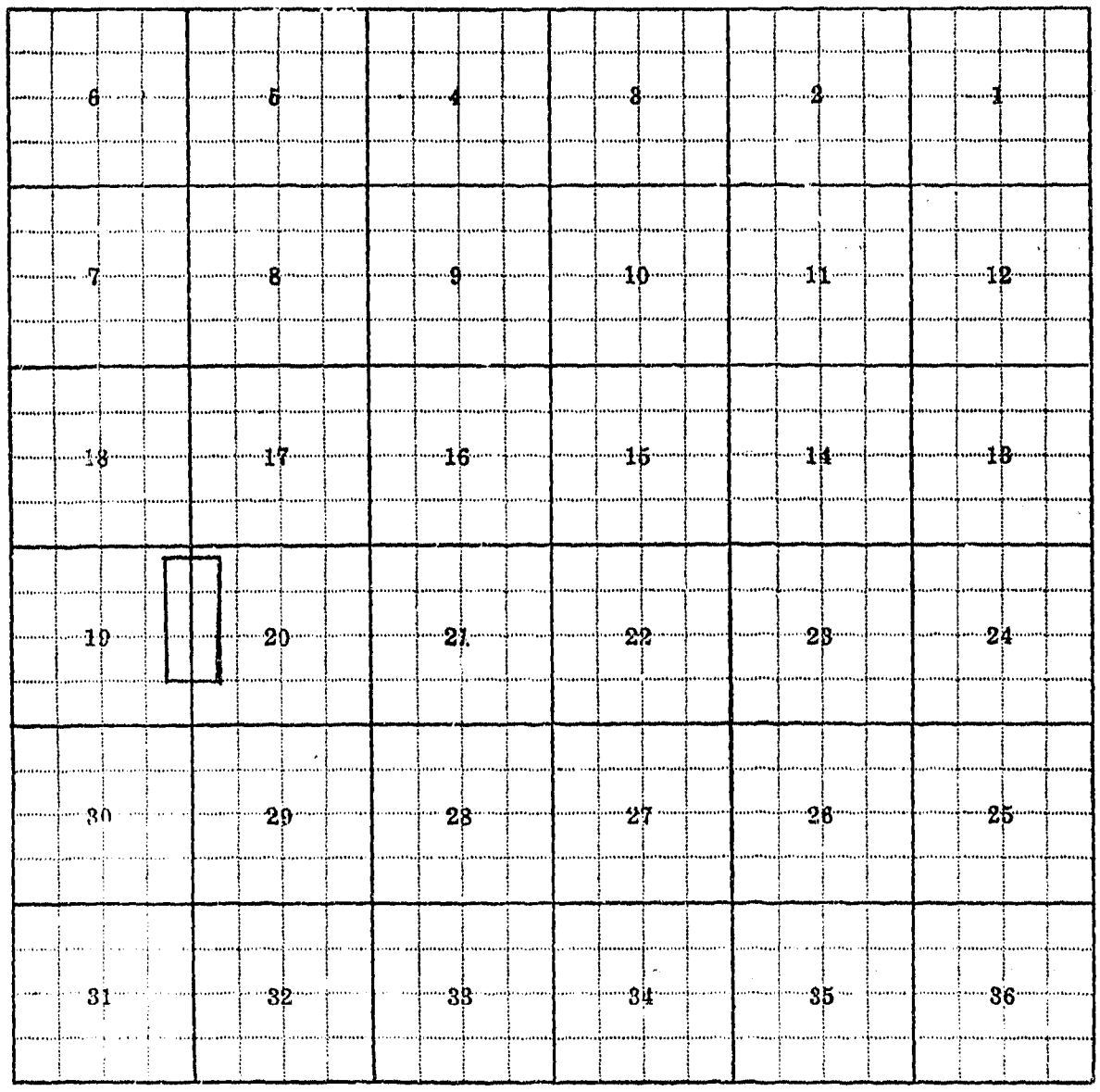

Land Ownership .....

.....

.....

F-1-A

County Carbon

Farm Checked: Date 5-24-65

By Bob

STATE OF MONTANA
WATER CONSERVATION BOARD
Water Resources Survey

T 8S R 20E Plat No. 42

Photo No. 2CC-161

Legal Land Owner City of Red Lodge Address

Operator Address

Water is delivered by:— 1. Private System; 2. Ditch Company; 3. State Project; 4. Federal Project; 5. Irrigation District

	App. No. Decree No.	NAME OF APPROPRIATOR TO WHOM DECREED	NAME OF STREAM	Date App. Date Priority	Miner's Inches	In Use	NAME OF DITCH (Water Delivered By)	No.	R/F	Present Irr. Acres	Irrigable Acres
		Rock Creek Water Users Ass'n.	Rock Creek		200AF	Yes					
33	D-133	City of Red Lodge	Rock Creek	6-1-86	50	Yes					
33	D-139	Maria A. McDonald	Rock Creek	6-20-95	100	Yes					

NOTE: R—Denotes Regular Irrigation. F—Flood Irrigation.

Adequate Supply: Yes No Explain

Remarks

River Basin

Also in: Plat No. 33 Twp. 7S Rge. 20E	Plat No. Twp. Rge.	Plat No. Twp. Rge.
Plat No. Twp. Rge.	Plat No. Twp. Rge.	Plat No. Twp. Rge.

Information From:
Frank Yurkovich
Chas. Mattila, City Clerk

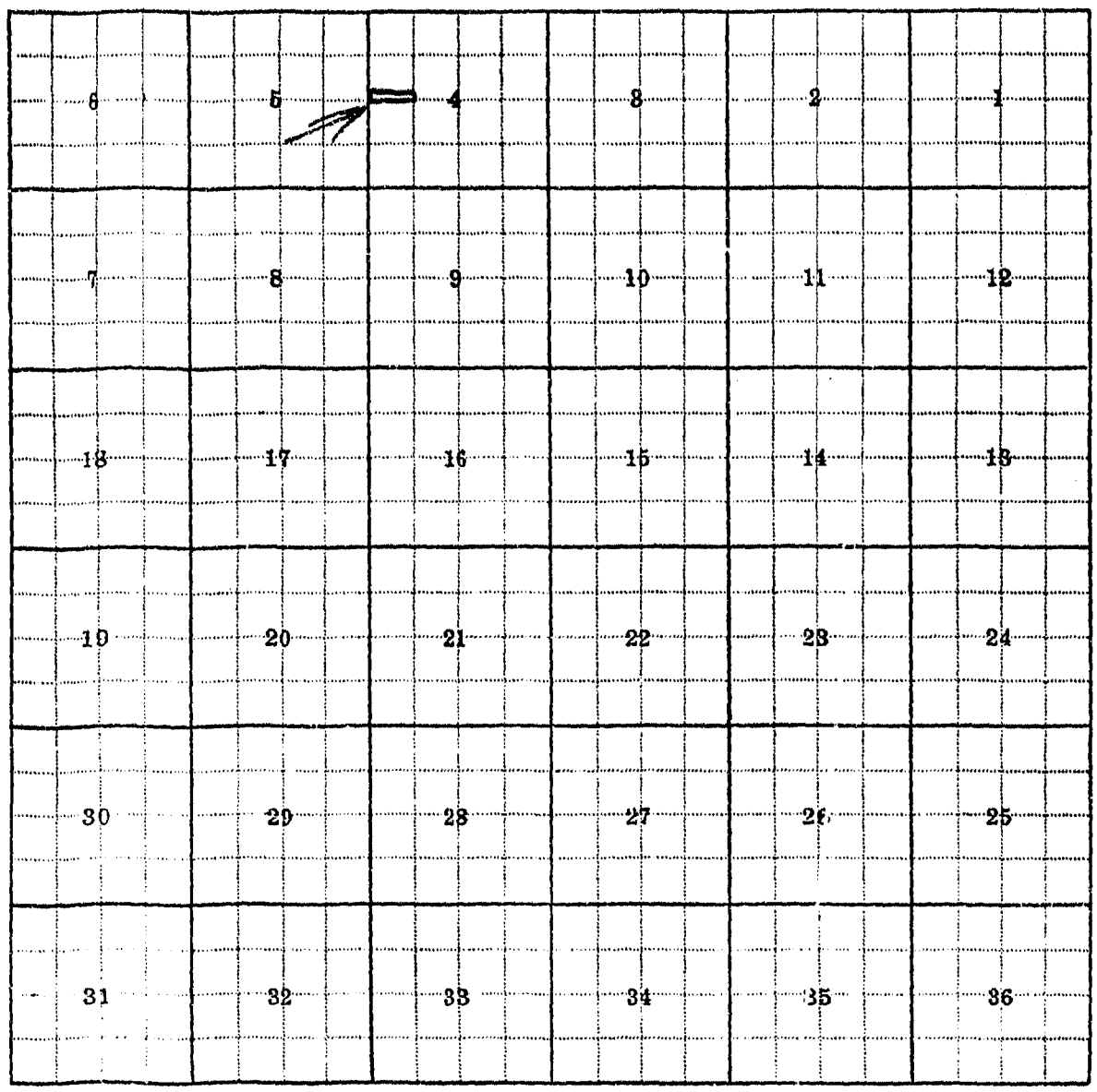

Land Ownership

F-1-A

County Carbon

Farm Checked: Date 5-18-65

By Bob

STATE OF MONTANA

WATER CONSERVATION BOARD

Water Resources Survey

T 8S R 20E Plat No. 42

Photo No. 4N-34

Legal Land Owner Vena Marie Salo Address Box 192, Red Lodge, Montana

Operator Address

Water is delivered by:— 1. Private System; 2. Ditch Company; 3. State Project; 4. Federal Project; 5. Irrigation District

App. No. Decree No.	NAME OF APPROPRIATOR TO WHOM DECREED	NAME OF STREAM	Date App. Date Priority	Miner's Inches	In Use	NAME OF DITCH (Water Delivered By)	No.	R/F	Present Irr. Acres	Irrigable Acres
A-430	Vena Greenough	Maurice Creek	7-11-25	100	Stock					
(Part)										
A-907	John Carlson	Trib of Rock Creek (Maurice Creek)	7-16-01	200	No					

NOTE: R—Denotes Regular Irrigation. F—Flood Irrigation.

Adequate Supply: Yes No Explain

Remarks

Mrs. Salo is the former Vena Greenough.

No Irrigation.

River Basin

Also in: Plat No. Twp. Rge.	Plat No. Twp. Rge.	Plat No. Twp. Rge.
Plat No. Twp. Rge.	Plat No. Twp. Rge.	Plat No. Twp. Rge.

Information From:

Mrs. Vena Salo

6	5	4	8	2	1
7	8	9	10	11	12
18	17	16	15	14	13
19	20	21	22	23	24
30	29	28	27	26	25
31	32	33	34	35	36

Land Ownership .....

F-1-A

County Carbon

Farm Checked: Date 5-18-65

By Bob

STATE OF MONTANA
WATER CONSERVATION BOARD
Water Resources Survey

T. 8S R. 20E Plat No. 42

Photo No. 2CC-161

Legal Land Owner Helen J. & S. M. (Jr.) Sauders & Marg Enrico Address 2712 Lyndale Lane, Billings, Mont.

Operator Address

Water is delivered by:— 1. Private System; 2. Ditch Company; 3. State Project; 4. Federal Project; 5. Irrigation District

App. No. Decree No.	NAME OF APPROPRIATOR TO WHOM DECREED	NAME OF STREAM	Date App. Date Priority	Miner's Inches	In Use	NAME OF DITCH (Water Delivered By)	No.	R/F	Present Irr. Acres	Irrigable Acres
(Part) D-340	Thomas Mason	Rock Creek	9-15-00	150	No					

NOTE: R—Denotes Regular Irrigation. F—Flood Irrigation.

Adequate Supply: Yes No Explain

Remarks

Talked to Norma about this and as near as she knows they do nothing with this land.

River Basin

Also in: Plat No. Twp. Rge.	Plat No. Twp. Rge.	Plat No. Twp. Rge.
Plat No. Twp. Rge.	Plat No. Twp. Rge.	Plat No. Twp. Rge.

Information From:

Norma Jarvi & Field Survey

6	5		3	2	1
7	8	9	10	11	12
18	17	16	15	14	13
19	20	21	22	23	24
30	29	28	27	26	25
31	32	33	34	35	36

Land Ownership

F-1-A

County Carbon

Farm Checked: Date 5-14-65

By Bob

STATE OF MONTANA
WATER CONSERVATION BOARD
Water Resources Survey

T 8S R 20E Plat No. 42

Photo No. 2CC-161

Legal Land Owner Donald H. Waples Address Box 268, Red Lodge, Montana

Operator Address

Water is delivered by:— 1. Private System; 2. Ditch Company; 3. State Project; 4. Federal Project; 5. Irrigation District

App. No. Decree No.	NAME OF APPROPRIATOR TO WHOM DECREED	NAME OF STREAM	Date App. Date Priority	Miner's Inches	In Use	NAME OF DITCH (Water Delivered By)	No.	R/F	Present Irr. Acres	Irrigable Acres
Use		Rock Creek			Yes	Ste Water Board Ditch			35	

NOTE: R—Denotes Regular Irrigation. F—Flood Irrigation.

Adequate Supply: Yes No Explain

Remarks

Mr. Waples showed me his abstract which mentioned several appropiations on Rock Creek, however, these are all superceded by the decree. He also has an agreement allowing him to convey 160" of water in this State Ditch.

River Basin

Also in: Plat No. Twp. Rge.	Plat No. Twp. Rge.	Plat No. Twp. Rge.
Plat No. Twp. Rge.	Plat No. Twp. Rge.	Plat No. Twp. Rge.

Information From:

Mr. Don Waples

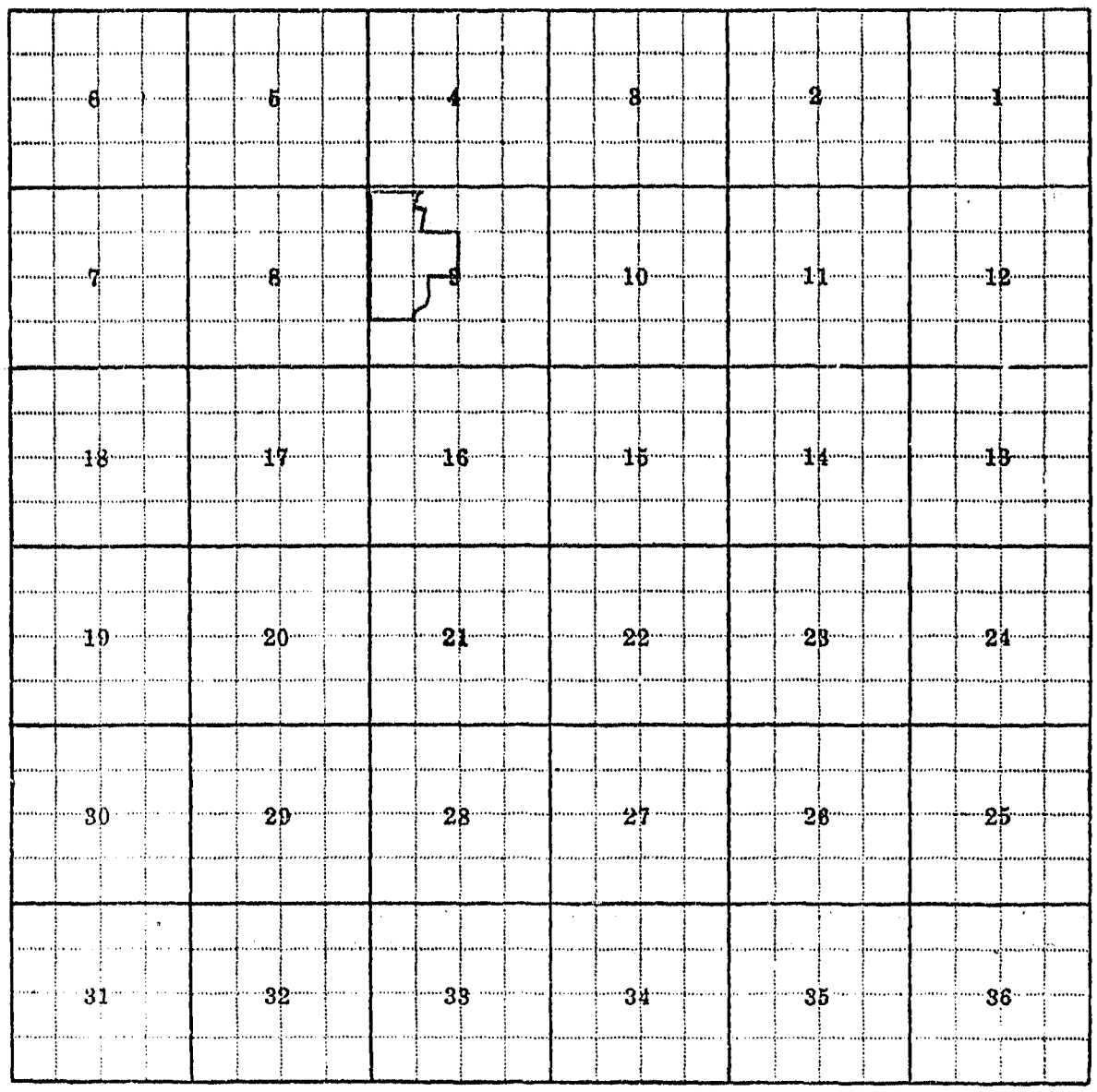

Land Ownership

F-1-A

County Carbon

Farm Checked: Date 5-13-65

By Bob

STATE OF MONTANA
WATER CONSERVATION BOARD
Water Resources Survey

T 8S R 20E Plat No. 42

Photo No. 2CC-161

Legal Land Owner Vernon & Irene Waples Address Box 87, Red Lodge, Montana

Operator Address

Water is delivered by:— 1. Private System; 2. Ditch Company; 3. State Project; 4. Federal Project; 5. Irrigation District

App. No. Decree No.	NAME OF APPROPRIATOR TO WHOM DECREED	NAME OF STREAM	Date App. Date Priority	Miner's Inches	In Use	NAME OF DITCH (Water Delivered By)	No.	R/F	Present Irr. Acres	Irrigable Acres
(Part)										
D-340	Thomas Mason	Rock Creek	9-15-00	150	Stock					
(Part)										
A-439	T. B. Ferguson	Nichols Creek	9-3-95	300	No					
A-828	Michail J. Murtough	Spring Creek	11-12-01	500	No					
A-1353	Vernon Waples	Waste Water	7-17-53	All	Stock					
(Part)										
A-635	Matt Hyanen	Rock Creek	6-4-07	150	No					
(Part)										
A-820	Brigetta Hyranen	Spring Gulch Creek	5-29-05	100	No					
(Part)										
A-907	John Carlson	Trib of Rock Creek	9-16-01	200	No					

NOTE: R—Denotes Regular Irrigation. F—Flood Irrigation.

Adequate Supply: Yes No Explain

Remarks

Mr. Waples does no irrigating, says ground too uneven and too rocky.

River Basin

Also in: Plat No. Twp. Rge.	Plat No. Twp. Rge.	Plat No. Twp. Rge.
Plat No. Twp. Rge.	Plat No. Twp. Rge.	Plat No. Twp. Rge.

Information From:

Mr. Vernon Waples

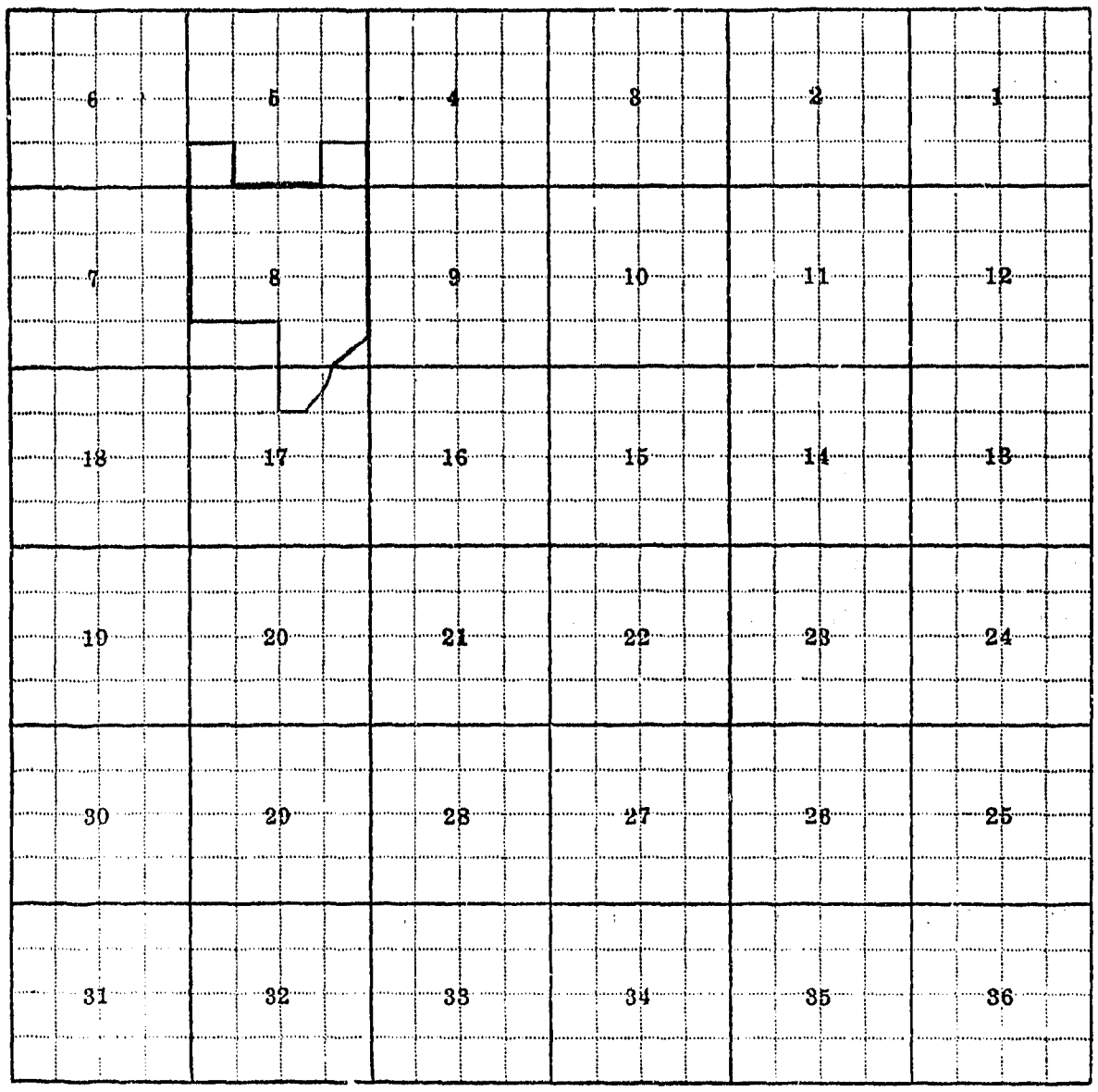

Land Ownership

F-1-A

County Carbon

STATE OF MONTANA
WATER CONSERVATION BOARD
Water Resources Survey

T 8S R 20E Plat No. 42

Farm Checked: Date 5-13-65

Photo No. 2CC-161

By Bob

Legal Land Owner Frank Ward Address Red Lodge, Montana

Operator Address

Water is delivered by:— 1. Private System; 2. Ditch Company; 3. State Project; 4. Federal Project; 5. Irrigation District

App. No. Decree No.	NAME OF APPROPRIATOR TO WHOM DECREED	NAME OF STREAM	Date App. Date Priority	Miner's Inches	In Use	NAME OF DITCH (Water Delivered By)	No.	R/F	Present Irr. Acres	Irrigable Acres
(Part)										
A-439	T. B. Ferguson	Nickols Creek	9-3-95	300	No					

NOTE: R—Denotes Regular Irrigation. F—Flood Irrigation.

Adequate Supply: Yes ..... No ..... Explain .....

Remarks

No irrigation.

River Basin

Also in: Plat No. Twp. Rge.	Plat No. Twp. Rge.	Plat No. Twp. Rge.
Plat No. Twp. Rge.	Plat No. Twp. Rge.	Plat No. Twp. Rge.

Information From:
Hal Ward

6	5	4	3	2	1
7	8	9	10	11	12
18	17	16	15	14	13
19	20	21	22	23	24
30	29	28	27	26	25
31	32	33	34	35	36

Land Ownership .....

F-1-A

County Carbon

STATE OF MONTANA
WATER CONSERVATION BOARD
Water Resources Survey

T 8S R 20E Plat No. 42

Farm Checked: Date 5-13-65

Photo No. 2CC-161

By Bob

Legal Land Owner Laura Weaver & Mary Webber Address Box 927, Red Lodge, Montana

Operator Address

Water is delivered by:- 1. Private System; 2. Ditch Company; 3. State Project; 4. Federal Project; 5. Irrigation District

App. No. Decree No.	NAME OF APPROPRIATOR TO WHOM DECREED	NAME OF STREAM	Date App. Date Priority	Miner's Inches	In Use	NAME OF DITCH (Water Delivered By)	No.	R/F	Present Irr. Acres	Irrigable Acres
A-1162	John T. Webber	Spring	6-25-20	100	Stock					
A-1355	John T. Webber	Ditch Seepage	4-23-17	100	Stock					

NOTE: R—Denotes Regular Irrigation. F—Flood Irrigation.

Adequate Supply: Yes ..... No ..... Explain .....

Remarks .....

River Basin .....

Also in: Plat No. ..... Twp. ..... Rge.	Plat No. ..... Twp. ..... Rge.	Plat No. ..... Twp. ..... Rge. .....
Plat No. ..... Twp. ..... Rge.	Plat No. ..... Twp. ..... Rge.	Plat No. ..... Twp. ..... Rge. .....

Information From:

Mrs. Laura Weaver

6	5	4	3	2	1
7	8	9	10	11	12
18	17	16	15	14	13
19	20	21	22	23	24
30	29	28	27	26	25
31	32	33	34	35	36

Land Ownership .....

F-1-A

County Carbon

STATE OF MONTANA
WATER CONSERVATION BOARD
Water Resources Survey

T 8S R 20E Plat No. 42

Farm Checked: Date 5-18-65

Photo No. 4N-21

By Bob

Legal Land Owner Yellowstone, Bighorn Research Ass'n.

Address % Mrs. Jas. Brophy Box 1149, Red Lodge, Montana

Operator

Address

Water is delivered by:— 1. Private System; 2. Ditch Company; 3. State Project; 4. Federal Project; 5. Irrigation District

App. No. Decree No.	NAME OF APPROPRIATOR TO WHOM DECREED	NAME OF STREAM	Date App. Date Priority	Miner's Inches	In Use	NAME OF DITCH (Water Delivered By)	No.	R/F	Present Irr. Acres	Irrigable Acres
A-386	Ray Wadsworth Agent for Dr. Wm. Thom, Jr.	Howell Gulch	8-2-35	All	Dom.					

NOTE: R—Denotes Regular Irrigation. F—Flood Irrigation.

Adequate Supply: Yes No Explain

Remarks

Mrs. Brophy is secretary for this Ass'n. and states the water was filed on for a school.

River Basin

Also in: Plat No. Twp. Rge.	Plat No. Twp. Rge.	Plat No. Twp. Rge.
Plat No. Twp. Rge.	Plat No. Twp. Rge.	Plat No. Twp. Rge.

Information From:

Mrs. Jas. Brophy

6	5	4	3	2	1
7	8	9	10	11	12
18	17	16	15	14	13
19	20	21	22	23	24
30	29	28	27	26	25
31	32	33	34	35	36

Land Ownership

43
8S 21E

F-1-A

County Carbon

Farm Checked: Date 6-23-65

By John

STATE OF MONTANA
WATER CONSERVATION BOARD
Water Resources Survey

T 8S R 21E Plat No. 43

Photo No. 1CC-170

Legal Land Owner Town of Bear Creek Address

Operator Address

Water is delivered by:— 1. Private System; 2. Ditch Company; 3. State Project; 4. Federal Project; 5. Irrigation District

App. No. Decree No.	NAME OF APPROPRIATOR TO WHOM DECREED	NAME OF STREAM	Date App. Date Priority	Miner's Inches	In Use	NAME OF DITCH (Water Delivered By)	No.	R/F	Present Irr. Acres	Irrigable Acres
Use		Bear Creek			Yes	No Irrigation				
					Dom.					

NOTE: R—Denotes Regular Irrigation. F—Flood Irrigation.

Adequate Supply: Yes No Explain

Remarks

Bear Creek Decree # Does not list anything for Bear Creek.

Mrs. Fay Coleman (Mayor) intends to buy Bear Cr. Water Co. & reopen Bear Cr. Decree to establish water right.

At present time there is 86 people consisting of 35 families includes Scotts Coulee & Washoe at this time.

River Basin

Also in: Plat No. Twp. Rge.	Plat No. Twp. Rge.	Plat No. Twp. Rge.
Plat No. Twp. Rge.	Plat No. Twp. Rge.	Plat No. Twp. Rge.

Information From:
Field Survey

6	5	4	3	2	1
7	8	9	10	11	12
18	17	16	15	14	13
19	20	21	22	23	24
30	29	28	27	26	25
31	32	33	34	35	36

Land Ownership

F-1-A

County Carbon

Farm Checked: Date -65

By John

STATE OF MONTANA
WATER CONSERVATION BOARD
Water Resources Survey

T 8S R 21E Plat No. 43

Photo No. 1CC-170 & 4CC-288

Legal Land Owner H. D. & Virga Bischoff Address Lovell, Wyoming

Operator Paul Houlsom Address Washoe, Montana

Water is delivered by:— (1.) Private System; (2.) Ditch Company; 3. State Project; 4. Federal Project; 5. Irrigation District

App. No. Decree No.	NAME OF APPROPRIATOR TO WHOM DECREED	NAME OF STREAM	Date App. Date Priority	Miner's Inches	In Use	NAME OF DITCH (Water Delivered By)	No.	R/F	Present Irr. Acres	Irrigable Acres
A-346	Alex Wadsworth	Foster Gulch	10-20-19	All	No					
A-1256	George T. Lamport	Waste Water	11-22-12	--	"					
A-1349	Alex Wadsworth	Waste Water-Bear Cr.	10-20-19	All	"					
A-1350	Roy Wadsworth	Waste Water	5-26-36	25	"					
D-23	Ursula Janskovitch	Bear Creek	8-1-88	80	Yes	Rock Cr.-Clear Cr.Dit.	1	R		
D-24	Levavens Livestock & Realty Co.	Bear Creek	8-1-88	120	Yes	Rock Cr.-Clear Cr.Dit.	1	R		
See Co.		Rock Cr.-Clear Cr.		*	Yes	Rock Cr.-Clear Cr.Dit.	2	R	326	

NOTE: R—Denotes Regular Irrigation. F—Flood Irrigation.

Adequate Supply: Yes ..... No ..... Explain .....

Remarks

* 7 Shares Rock Cr. -Clear Cr.

1 Share = 100"

2/3 of the water from Bear Cr. is for the Rock Cr.-Clear Cr. Ditch Co.. The rest is for D-23 & D-24 using both Co. water and Decreed Water.

River Basin

Also in:								
Plat No. 44	Twp. 8S	Rge. 22E	Plat No.	Twp.	Rge.	Plat No.	Twp.	Rge.
Plat No. 34	Twp. 7S	Rge. 21E	Plat No.	Twp.	Rge.	Plat No.	Twp.	Rge.

Information From:

Paul Houlsom

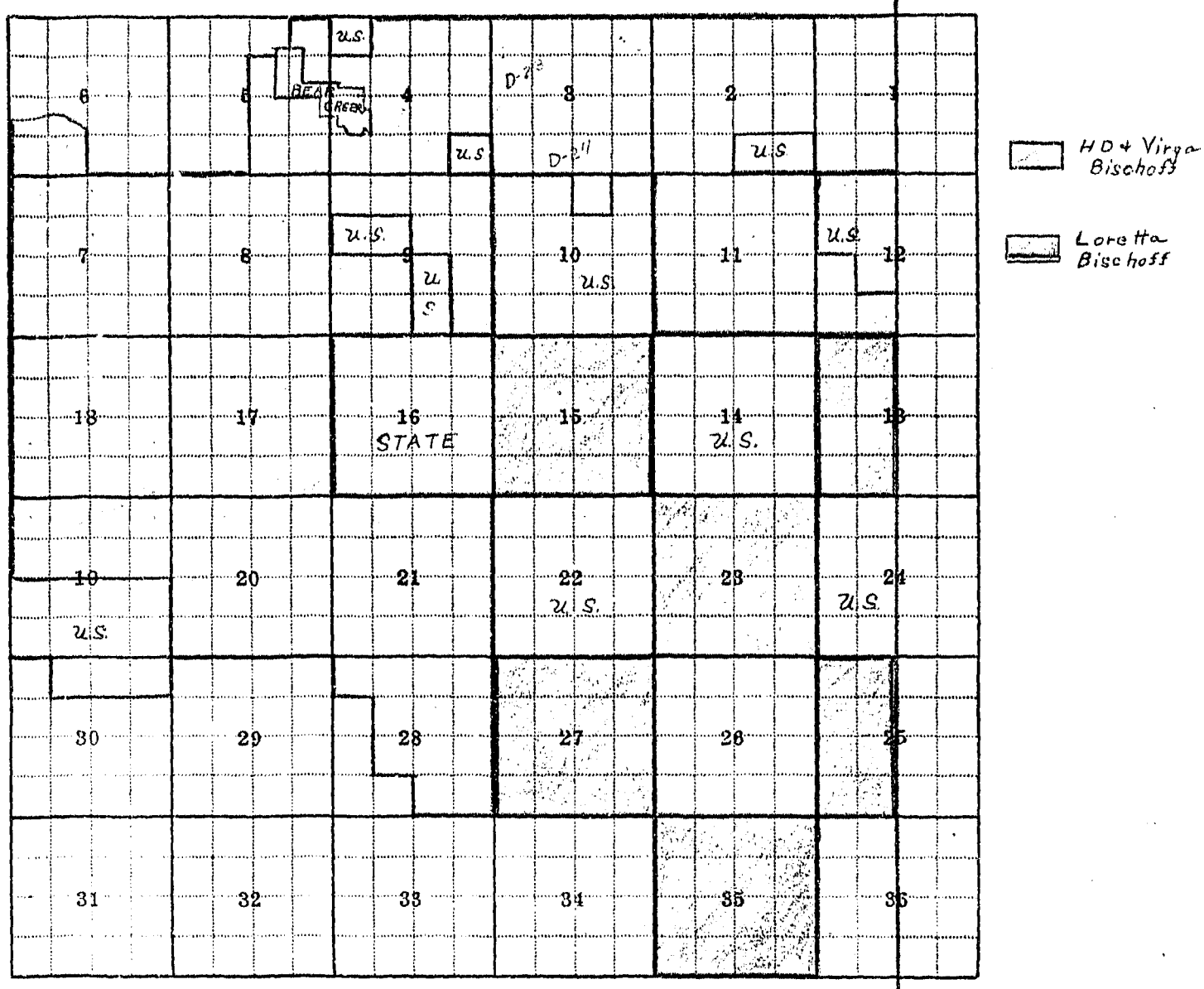

Land Ownership

F-1-A

County Carbon

STATE OF MONTANA
WATER CONSERVATION BOARD
Water Resources Survey

T 8S R 21E Plat No. 43

Farm Checked: Date 6-7-65

Photo No. 1CC-166 & 4CC-292

By John

Legal Land Owner Kirk Oil Co. Address Belfry, Montana

Operator Address

Water is delivered by:— (1) Private System; 2. Ditch Company; 3. State Project; 4. Federal Project; 5. Irrigation District

App. No. Decree No.	NAME OF APPROPRIATOR TO WHOM DECREED	NAME OF STREAM	Date App. Date Priority	Miner's Inches	In Use	NAME OF DITCH (Water Delivered By)	No.	R/F	Present Irr. Acres	Irrigable Acres
A-357	John Drinkhorn	Grove Creek	8-26-91	All	Yes	Kirk Ditches	1	F		
A-359	Jacob Durst	Grove Creek	5-10-90	100	"	" "	"	"		
A-360	" "	Grove Cr.& Willow Cr.	6-3-91	300	"	" "	"	"		
A-366	H. C. Provinse	Grove Creek	8-10-92	500	"	" "	"	"		
A-367	John N. Tolman	Grove Cr. & Willow Cr.	6-1-88	350	"	" "	"	"		
A-368	" " "	Trib.Grove Cr.&Willow Cr.	7-12-92	75	"	" "	"	"		
A-369	" " "	" " " "	7-12-92	300	"	" "	"	"		
A-373	Jeanne Chappelle	N. Fk. Grove Cr.	12-20-26	20	"	" "	"	"		
A-374	John Drinkhorn	N. Fk. Grove Cr.	10-31-91	400	"	" "	"	"		
A-376	R. J. Philpott	N. Fk. Grove Cr.	7-13-92	400	"	" "	"	"		
A-993	Henry Morse, et al	Grove Springs	9-25-91	500	"	" "	"	"		
A-1151	Eva J. Tolman	Springs	4-30-94	75	"	No Irigation				
A-1157	Joseph N. Vonderen	Springs	3-15-99	200	"	Stock Use			235	

NOTE: R—Denotes Regular Irrigation. F—Flood Irrigation.

Adequate Supply: Yes ..... No ..... Explain .....

Remarks

Kirk Oil Co. has all water rights on Grove or Willow Cr.
Used for irrigation and stock use.

River Basin

Also in: Plat No. 52 Twp. 9S Rge. 21E	Plat No. ..... Twp. ..... Rge.	Plat No. ..... Twp. ..... Rge. .....
Plat No. ..... Twp. ..... Rge.	Plat No. ..... Twp. ..... Rge.	Plat No. ..... Twp. ..... Rge. .....

Information From:
Mr. Kirk

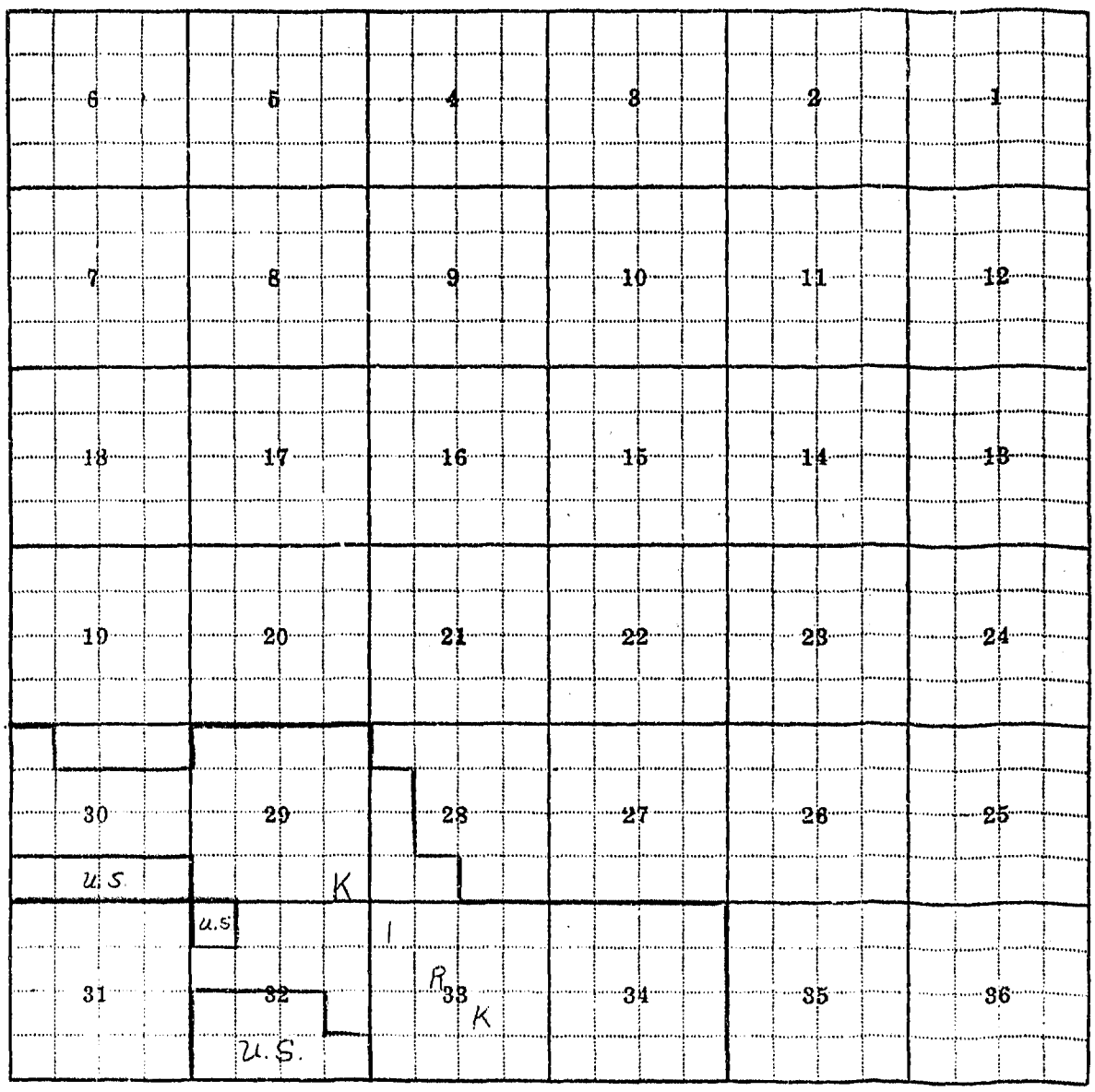

Land Ownership

44
8S 22E

F-1-A

County Carbon

Farm Checked: Date 7- -65

By John

STATE OF MONTANA
WATER CONSERVATION BOARD
Water Resources Survey

T 8S R 22E Plat No. 44

Photo No. 1CC-251

Legal Land Owner Bertha Andrew Address Belfry, Montana

Operator % Howard Brown Address Belfry, Montana

Water is delivered by:— 1. Private System; (2.) Ditch Company; 3. State Project; 4. Federal Project; 5. Irrigation District

App. No. Decree No.	NAME OF APPROPRIATOR TO WHOM DECREED	NAME OF STREAM	Date App. Date Priority	Miner's Inches	In Use	NAME OF DITCH (Water Delivered By)	No.	R/F	Present Irr. Acres	Irrigable Acres
See Co.		Clarks Fork River		14	Yes	Youst Ditch	2	R	16	

NOTE: R—Denotes Regular Irrigation. F—Flood Irrigation.

Adequate Supply: Yes ..... No ..... Explain .....

Remarks .....

..... River Basin .....

Also in: Plat No. ..... Twp. ..... Rge.	Plat No. ..... Twp. ..... Rge.	Plat No. ..... Twp. ..... Rge. .....
Plat No. ..... Twp. ..... Rge.	Plat No. ..... Twp. ..... Rge.	Plat No. ..... Twp. ..... Rge. .....

Information From:
Mr. Snyder
Howard Brown

6	5	4	3	2	1
7	8	9	10	11	12
18	17	16	15	14	13
19	20	21	22	23	24
30	29	28	27	26	25
31	32	33	34	35	36

Land Ownership

F-1-A

County Carbon

Farm Checked: Date 7-14-65

By John

STATE OF MONTANA
WATER CONSERVATION BOARD
Water Resources Survey

T. 8S R. 22E Plat No. 44

Photo No. 3CC-150

Legal Land Owner Bear Creek Livestock Co. Address Bear Creek

Operator Address

Water is delivered by:— (1.) Private System; 2. Ditch Company; 3. State Project; 4. Federal Project; 5. Irrigation District

App. No. Decree No.	NAME OF APPROPRIATOR TO WHOM DECREED	NAME OF STREAM	Date App. Date Priority	Miner's Inches	In Use	NAME OF DITCH (Water Delivered By)	No.	R/F	Present Irr. Acres	Irrigable Acres
D-26	Oakla Oleinik	Bear Creek	10-14-08	50	Yes	Oleinik Ditch	1	R	3	32

NOTE: R—Denotes Regular Irrigation. F—Flood Irrigation.

Adequate Supply: Yes No Explain

Remarks

River Basin

Also in: Plat No. 43 Twp. 8S Rge. 21E	Plat No. Twp. Rge.	Plat No. Twp. Rge.
Plat No. Twp. Rge.	Plat No. Twp. Rge.	Plat No. Twp. Rge.

Information From:
Paul Houlsom
Oakla Oleinik

T20 R31E

6	5	4	3	2	1
7	8	9	10	11	12
18	17	16	15	14	13
19	20	21	22	23	24
30	29	28	27	26	25
31	32	33	34	35	36

Land Ownership .....

F-1-A

County Carbon

Farm Checked: Date 7-7-65

By John

STATE OF MONTANA
WATER CONSERVATION BOARD
Water Resources Survey

T 8S R 22E Plat No. 44

Photo No. 3CC-157

Legal Land Owner Belfry Cemetary Address

Operator Address

Water is delivered by:— (1.) Private System; 2. Ditch Company; 3. State Project; 4. Federal Project; 5. Irrigation District

App. No. Decree No.	NAME OF APPROPRIATOR TO WHOM DECREED	NAME OF STREAM	Date App. Date Priority	Miner's Inches	In Use	NAME OF DITCH (Water Delivered By)	No.	R/F	Present Irr. Acres	Irrigable Acres
Use		Clarks Fork River			Yes	Sprinkler - Youst Dit.	1	R	3	

NOTE: R—Denotes Regular Irrigation. F—Flood Irrigation.

Adequate Supply: Yes No Explain

Remarks

Water is taken from Youst Ditch.

River Basin

Also in: Plat No. Twp. Rge.	Plat No. Twp. Rge.	Plat No. Twp. Rge.
Plat No. Twp. Rge.	Plat No. Twp. Rge.	Plat No. Twp. Rge.

Information From:

Caretaker

6	5	4	3	2	1
7	8	9	10	11	12
18	17	16	15	14	13
19	20	21	22	23	24
30	29	28	27	26	25
31	32	33	34	35	36

Land Ownership

County Carbon

STATE OF MONTANA
WATER CONSERVATION BOARD
Water Resources Survey

T 8S R 24E Plat No. 44

Farm Checked: Date 65

Photo No. 3CC-159

By John

Legal Land Owner H. D. & Virga Bischoff Address Lovell, Wyoming

Operator Paul Houlsom, Forman - Carl Newman, Operator Address Washoe, Belfry, Montana

Water is delivered by:— 1. Private System; (2.) Ditch Company; 3. State Project; 4. Federal Project; 5. Irrigation District

App. No. Decree No.	NAME OF APPROPRIATOR TO WHOM DECREED	NAME OF STREAM	Date App. Date Priority	Miner's Inches	In Use	NAME OF DITCH (Water Delivered By)	No.	R/F	Present Irr. Acres	Irrigable Acres
A-845	Walter E. Lamport	Taggort Gulch & Wolf Cr. (Flood Water)	1-1-20	All	No					
A-846	Leroy C. Wadsworth	Taggort Gulch & Wolf Cr. (Flood Water)	9-11-16	All	No					
See Co.		Clarks Fork River		*	Yes	Grove Creek Canel	2	R	253	
A-136	A. M. Chase, et al	Clarks Fork River	11-3-03	1500	No					

NOTE: R—Denotes Regular Irrigation. F—Flood Irrigation.

Adequate Supply: Yes ..... No ..... Explain .....

Remarks

* 54 Shares Grove Creek Canel.

River Basin

Also in: Plat No. 43 Twp. 8S Rge. 21E	Plat No. ..... Twp. ..... Rge.	Plat No. ..... Twp. ..... Rge. .....
Plat No. ..... Twp. ..... Rge.	Plat No. ..... Twp. ..... Rge.	Plat No. ..... Twp. ..... Rge. .....

Information From:
Paul Houlsom &
J. K. Gaven

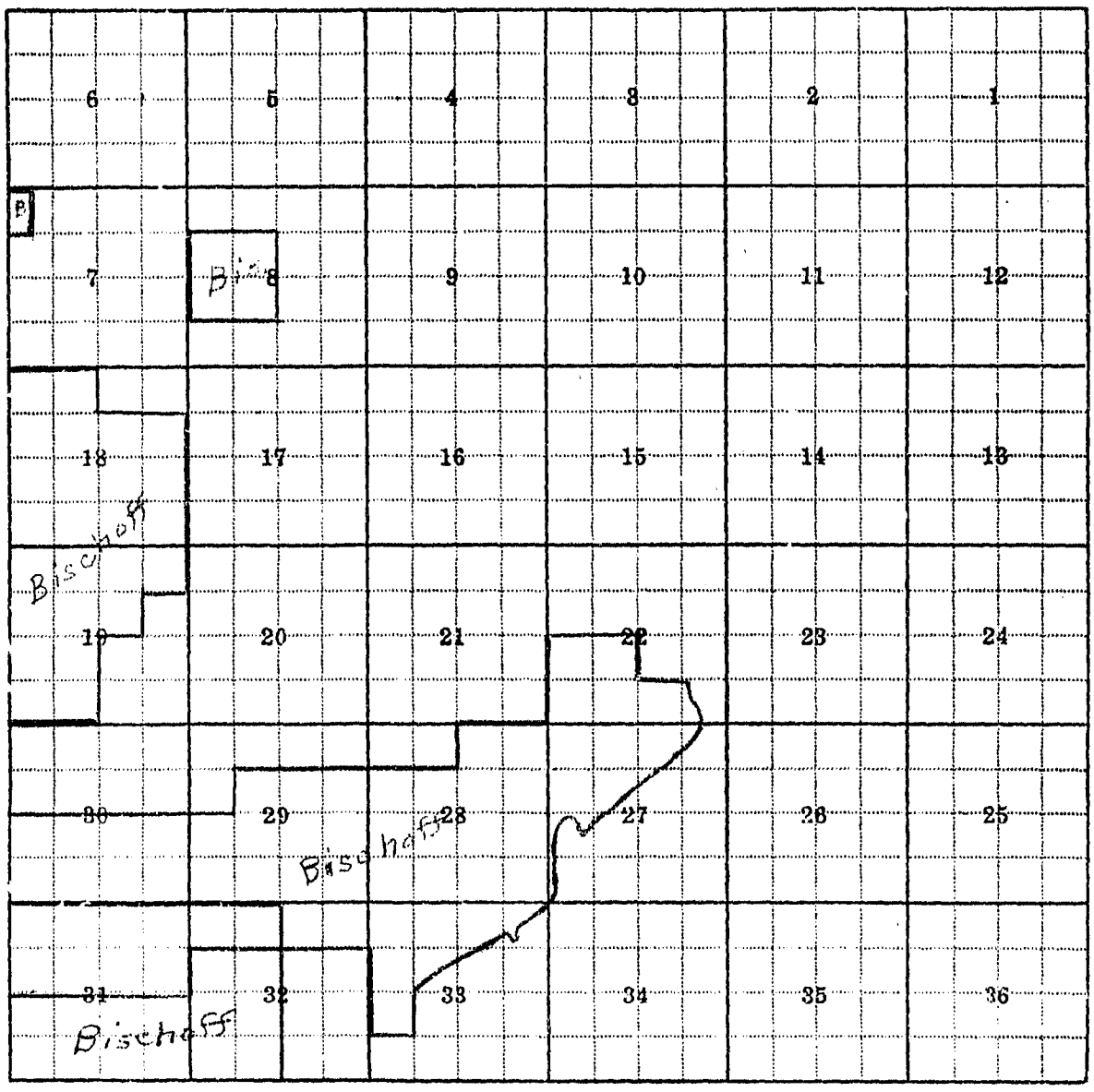

Land Ownership

F-1-A

County Carbon

Farm Checked: Date 1- -65

By John

STATE OF MONTANA
WATER CONSERVATION BOARD
Water Resources Survey

T 8S R 22E Plat No. 44

Photo No. 1CC-251

Legal Land Owner Bert Brown, et ux Address St. Rt., Belfry, Montana

Operator Ralf Young, Buying Address St. Rt., Belfry, Montana

Water is delivered by:— (1.) Private System; 2. Ditch Company; 3. State Project; 4. Federal Project; 5. Irrigation District

App. No. Decree No.	NAME OF APPROPRIATOR TO WHOM DECREED	NAME OF STREAM	Date App. Date Priority	Miner's Inches	In Use	NAME OF DITCH (Water Delivered By)	No.	P or W	Present Irr. Acres	Irrigable Acres
Use		Clarks Fork River			Yes	Brown Ditch	1	R	135	

NOTE: R—Denotes Regular Irrigation. F—Flood Irrigation.

Adequate Supply: Yes ..... No ..... Explain .....

Remarks

Mr. Brown Claims his water rights were burned in Court House Records.

River Basin

Also in: Plat No. ..... Twp. ..... Rge.	Plat No. ..... Twp. ..... Rge.	Plat No. ..... Twp. ..... Rge. .....
Plat No. ..... Twp. ..... Rge.	Plat No. ..... Twp. ..... Rge.	Plat No. ..... Twp. ..... Rge. .....

Information From:

Mr. Snyder

6	5	4	3	2	1
7	8	9	10	11	12
18	17	16	15	14	13
19	20	21	22	23	24
30	29	28	27	26	25
31	32	33	34	35	36

Land Ownership .....

F-1-A

County Carbon

STATE OF MONTANA
WATER CONSERVATION BOARD
Water Resources Survey

T 8S R 22E Plat No. 44

Farm Checked: Date 7- -65

Photo No. 1CC-253

By John

Legal Land Owner Howard Brown, et ux Address Belfry, Montana

Operator Address

Water is delivered by:— 1. Private System; (2.) Ditch Company; 3. State Project; 4. Federal Project; 5. Irrigation District

App. No. Decree No.	NAME OF APPROPRIATOR TO WHOM DECREED	NAME OF STREAM	Date App. Date Priority	Miner's Inches	In Use	NAME OF DITCH (Water Delivered By)	No.	R/F	Present Irr. Acres	Irrigable Acres
See Co.		Clarks Fork River		167.50	Yes	Youst Ditch	2	R	133	

NOTE: R—Denotes Regular Irrigation. F—Flood Irrigation.

Adequate Supply: Yes No Explain

Remarks

River Basin

Also in: Plat No. Twp. Rge.	Plat No. Twp. Rge.	Plat No. Twp. Rge.
Plat No. Twp. Rge.	Plat No. Twp. Rge.	Plat No. Twp. Rge.

Information From:

Howard Brown

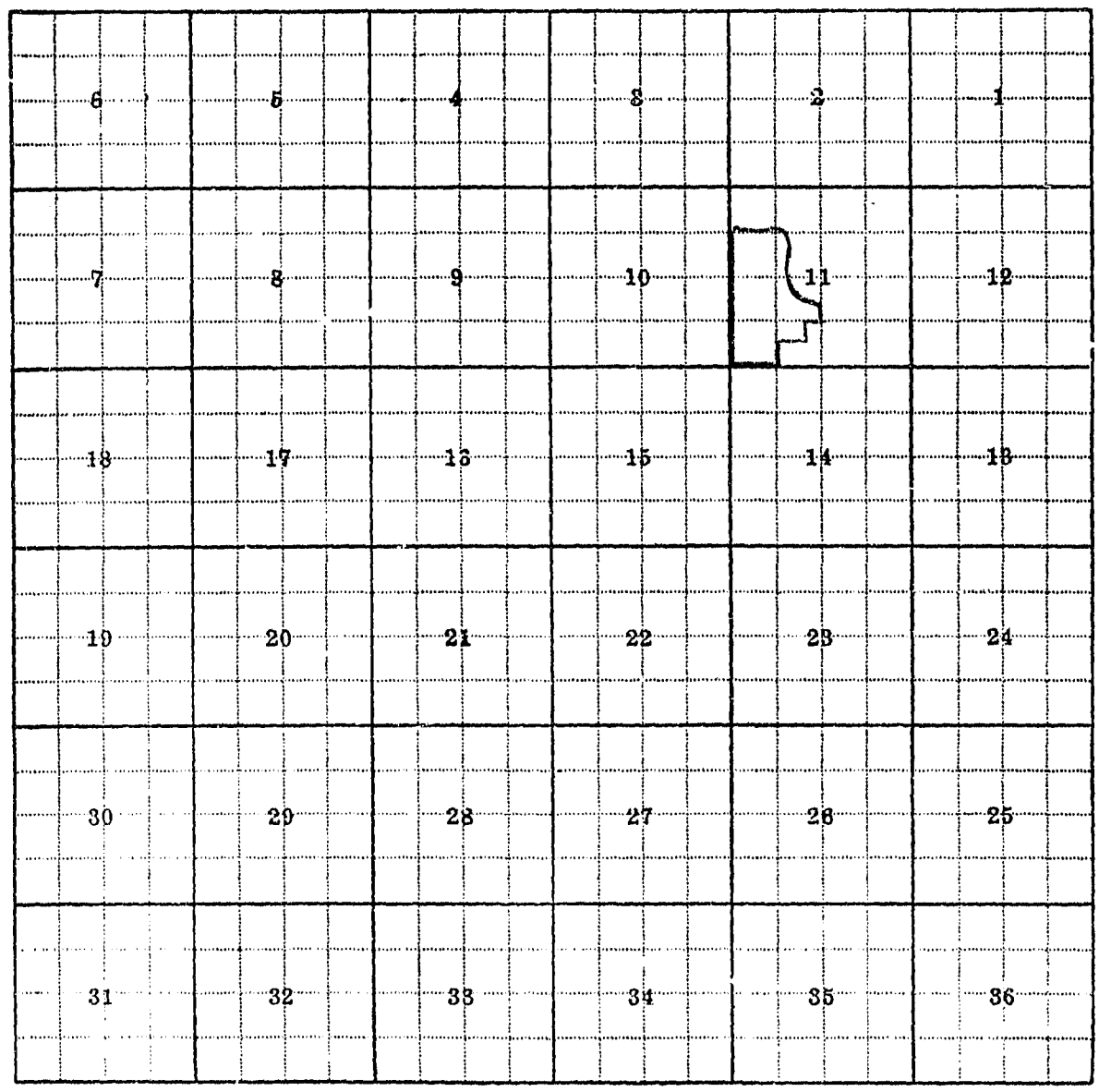

Land Ownership

F-1-A

County Carbon

T 8S R 22E Plat No. 44

STATE OF MONTANA
WATER CONSERVATION BOARD
Water Resources Survey

Farm Checked: Date 7- -65

Photo No. 1CC-253

By John

Legal Land Owner Marvin Brown, et ux Address Belfry, Montana

Operator % Burl Hodges Address

Water is delivered by:— 1. Private System; (2.) Ditch Company; 3. State Project; 4. Federal Project; 5. Irrigation District

App. No. Decree No.	NAME OF APPROPRIATOR TO WHOM DECREED	NAME OF STREAM	Date App. Date Priority	Miner's Inches	In Use	NAME OF DITCH (Water Delivered By)	No.	R/F	Present Irr. Acres	Irrigable Acres
See Co.		Clarks Fork River		9	Yes	Clarks Fk.Silver Tip	2	R	16	

NOTE: R—Denotes Regular Irrigation. F—Flood Irrigation.

Adequate Supply: Yes..... No..... Explain .....

Remarks .....

.....River Basin.....

Also in: Plat No. ..... Twp. ..... Rge.	Plat No. ..... Twp. ..... Rge.	Plat No. ..... Twp. ..... Rge. .....
Plat No. ..... Twp. ..... Rge.	Plat No. ..... Twp. ..... Rge.	Plat No. ..... Twp. ..... Rge. .....

Information From:

Mr. Hergenrider

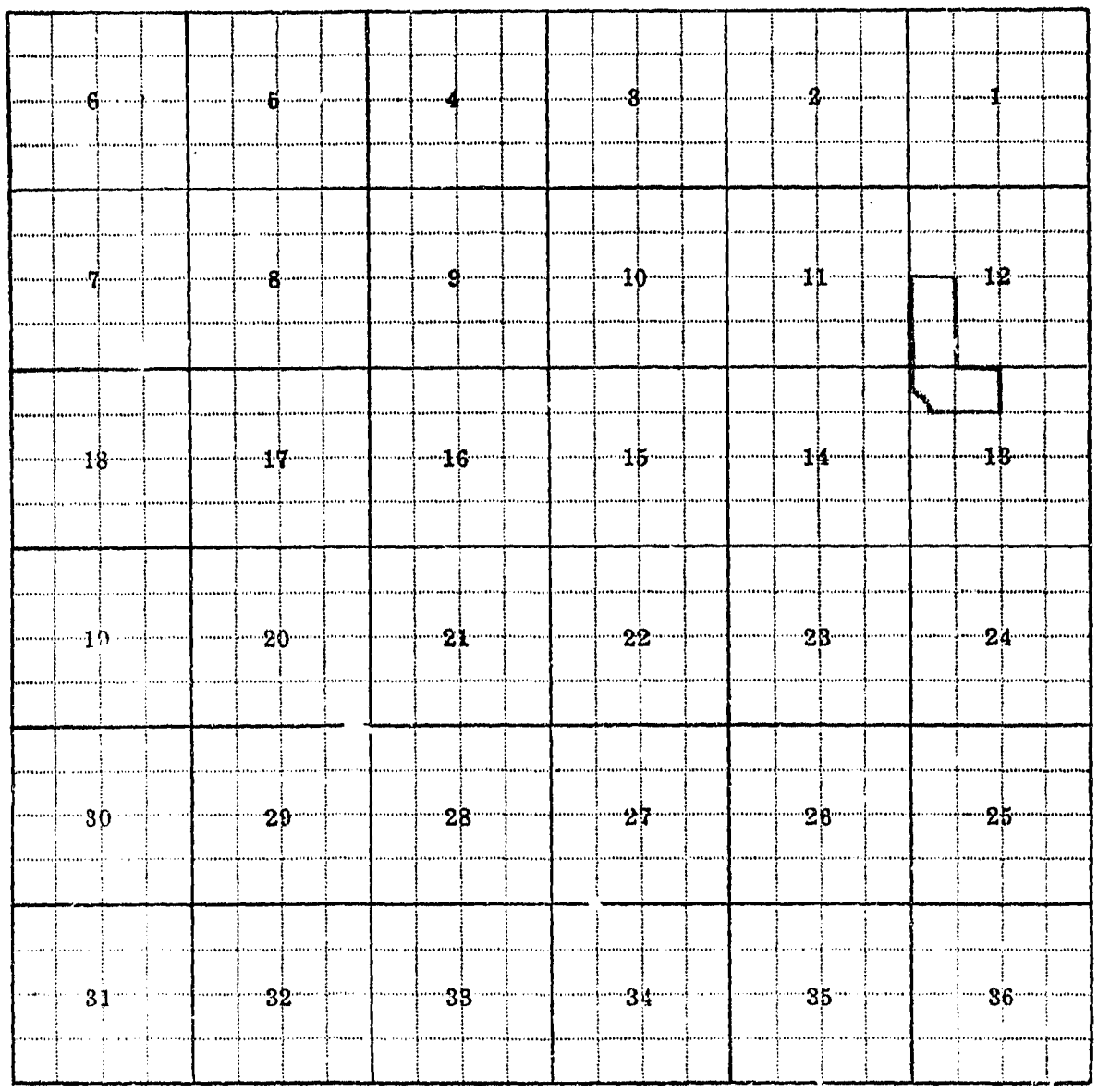

Land Ownership

F-1-A

County Carbon

STATE OF MONTANA
WATER CONSERVATION BOARD
Water Resources Survey

T 8S R 22E Plat No. 44

Farm Checked: Date 6-20-65

Photo No. 1CC-251 & 3CC-159

By John

Legal Land Owner Melvin & Lillie Brown Address St. Rt., Belfry, Montana

Operator Address

Water is delivered by:— 1. Private System; (2.) Ditch Company; 3. State Project; 4. Federal Project; 5. Irrigation District

App. No. Decree No.	NAME OF APPROPRIATOR TO WHOM DECREED	NAME OF STREAM	Date App. Date Priority	Miner's Inches	In Use	NAME OF DITCH (Water Delivered By)	No.	R/F	Present Irr. Acres	Irrigable Acres
See Co.		Clarks Fork River		*	Yes	Rocky Point Ditch	2	R	83	
See Co.		Clarks Fork River		**	Yes	River View Ditch	2	R	60	

NOTE: R—Denotes Regular Irrigation. F—Flood Irrigation.

Adequate Supply: Yes No Explain

Remarks

* 144 Shares Rocky Point Ditch.

** 100 Shares River View Ditch.

1 Share = 1.7" = Rocky Point
1 Share = 1" = River View

River Basin

Also in: Plat No. Twp. Rge	Plat No. Twp. Rge	Plat No. Twp. Rge
Plat No. Twp. Rge	Plat No. Twp. Rge	Plat No. Twp. Rge

Information From:

Mrs. Brown

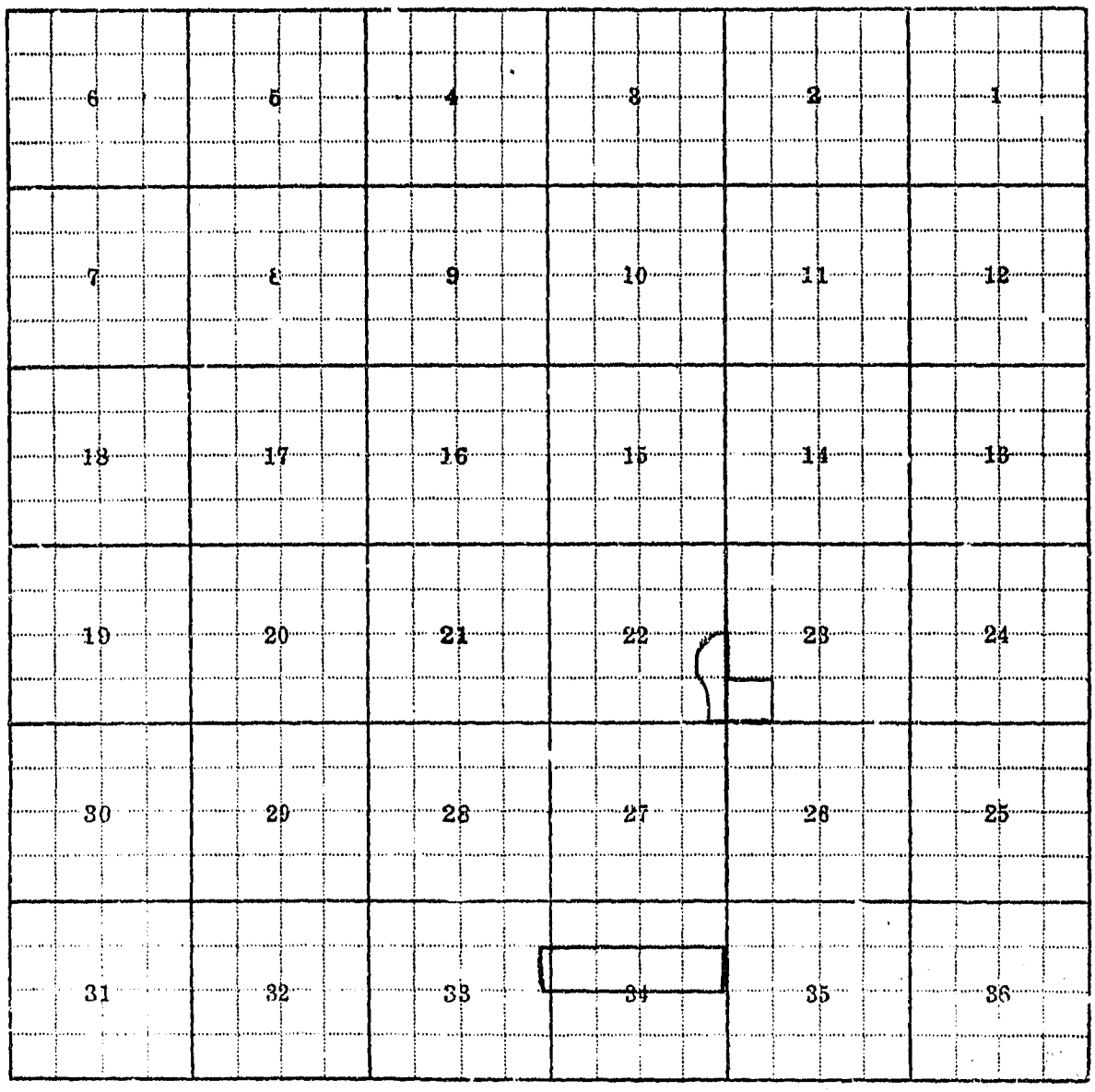

Land Ownership .....

F I A

County Carbon

STATE OF MONTANA
WATER CONSERVATION BOARD
Water Resources Survey

T 8S R 22E Plat No. 44

Farm Checked: Date 6-[illegible]-6[illegible]

Photo No. 1CC-249 & 3CC-159

By John

Legal Land Owner W. G. Chrisman Address Belfry, Montana

Operator Don Chrisman, Operator, Buying Address St. Rt., Belfry, Montana

Water is delivered by:— 1. Private System; (2) Ditch Company; 3. State Project; 4. Federal Project; 5. Irrigation District

App. No. Decree No.	NAME OF APPROPRIATOR TO WHOM DECREED	NAME OF STREAM	Date App. Date Priority	Miner's Inches	In Use	NAME OF DITCH (Water Delivered By)	No.	R/F	Present Irr. Acres	Irrigable Acres
See Co.		Clarks Fork River		*	Yes	River View Ditch	2	R	138	

NOTE: R—Denotes Regular Irrigation. F—Flood Irrigation.

Adequate Supply: Yes ..... No ..... Explain .....

Remarks

* 140 Shares River View Ditch.

River Basin

Also in: Plat No. Twp. Rge.	Plat No. Twp. Rge.	Plat No. Twp. Rge.
Plat No. Twp. Rge.	Plat No. Twp. Rge.	Plat No. Twp. Rge.

Information From:

Mrs. Don Chrisman

6	5	4	3	2	1
7	8	9	10	11	12
18	17	16	15	14	13
19	20	21	22	23	24
30	29	28	27	26	25
31	32	33	34	35	36

Land Ownership .....

County Carbon

STATE OF MONTANA
WATER CONSERVATION BOARD
Water Resources Survey

T. 8S. R. 22E. Plat No. 44

Farm Checked: Date 7- -65

Photo No. 1CC-253

By John

Legal Land Owner W. C. & Alice Cook Address St. Rt., Belfry, Montana

Operator % Burl Hodges Address

Water is delivered by:— 1. Private System; (2.) Ditch Company; 3. State Project; 4. Federal Project; 5. Irrigation District

App. No. Decree No.	NAME OF APPROPRIATOR TO WHOM DECREED	NAME OF STREAM	Date App. Date Priority	Miner's Inches	In Use	NAME OF DITCH (Water Delivered By)	No.	R/F	Present Irr. Acres	Irrigable Acres
See Co.		Clarks Fork River		70	Yes	Clarks Frk.-Silver Tip	2	R	118	

NOTE: R—Denotes Regular Irrigation. F—Flood Irrigation.

Adequate Supply: Yes ..... No ..... Explain .....

Remarks .....

..... River Basin .....

Also in: Plat No. ..... Twp. ..... Rge.	Plat No. ..... Twp. ..... Rge.	Plat No. ..... Twp. ..... Rge. .....
Plat No. ..... Twp. ..... Rge.	Plat No. ..... Twp. ..... Rge.	Plat No. ..... Twp. ..... Rge. .....

Information From:

Mrs. Hergenrider

6	5	4	3	2	1
7	8	9	10	11	12
18	17	16	15	14	13
19	20	21	22	23	24
30	29	28	27	26	25
31	32	33	34	35	36

Land Ownership

F-1-A

County Carbon

Farm Checked: Date 7-7-65

By John

STATE OF MONTANA
WATER CONSERVATION BOARD
Water Resources Survey

T 8S R 22E Plat No. 44

Photo No. 3CC-159

Legal Land Owner Ruth Eckhard Address St. Rt., Belfry, Montana

Operator Address

Water is delivered by:— (1) Private System; 2. Ditch Company; 3. State Project; 4. Federal Project; 5. Irrigation District

App. No. Decree No.	NAME OF APPROPRIATOR TO WHOM DECREED	NAME OF STREAM	Date App. Date Priority	Miner's Inches	In Use	NAME OF DITCH (Water Delivered By)	No.	R/F	Present Irr. Acres	Irrigable Acres
Use		Clarks Fork River			Yes	Clarks Fork-Silver Tip	1	R	2	

NOTE: R—Denotes Regular Irrigation. F—Flood Irrigation.

Adequate Supply. Yes ..... No ..... Explain .....

Remarks

Mrs. Eikhard has an agreement with the Ditch Co. to use the water.

River Basin

Also in: Plat No. ..... Twp. ..... Rge.	Plat No. ..... Twp. ..... Rge.	Plat No. ..... Twp. ..... Rge. .....
Plat No. ..... Twp. ..... Rge.	Plat No. ..... Twp. ..... Rge.	Plat No. ..... Twp. ..... Rge. .....

Information From:

Ruth Eckhard

6	5	4	3	2	1
7	8	9	10	11	12
18	17	16	15	14	13
19	20	21	22	23	24
30	29	28	27	26	25
31	32	33	34	35	36

Land Ownership

F-1-A

County Carbon

STATE OF MONTANA
WATER CONSERVATION BOARD
Water Resources Survey

T 8S R 22E Plat No. 44

Farm Checked: Date 7-8-65

Photo No. 1CC-251

By John

Legal Land Owner Rosa Favero Address

Operator % Lawrence Wolfe, Buying Address Belfry, Montana

Water is delivered by:— 1. Private System; (2) Ditch Company; 3. State Project; 4. Federal Project; 5. Irrigation District

App. No. Decree No.	NAME OF APPROPRIATOR TO WHOM DECREED	NAME OF STREAM	Date App. Date Priority	Miner's Inches	In Use	NAME OF DITCH (Water Delivered By)	No.	R/F	Present Irr. Acres	Irrigable Acres
See Co.		Rock Cr.		*	Yes	Rock Cr.-Clear Cr.	2	R	43	

NOTE: R—Denotes Regular Irrigation. F—Flood Irrigation.

Adequate Supply: Yes No Explain

Remarks

* 1 Share Rock Cr. - Clear Cr.

Wolfe is operating part of Higham Land under Rock Cr. - Clear Cr. Ditch Co. See Photo 3CC-157 (NE-SW) Sec. 15

River Basin

Also in: Plat No. Twp. Rge.	Plat No. Twp. Rge.	Plat No. Twp. Rge.
Plat No. Twp. Rge.	Plat No. Twp. Rge.	Plat No. Twp. Rge.

Information From:

Lawrence Wolfe

6	5	4	3	2	1
7	8	9	10	11	12
18	17	16	15	14	13
19	20	21	22	23	24
30	29	28	27	26	25
31	32	33	34	35	36

Land Ownership .....

F-1-A

County Carbon

STATE OF MONTANA
WATER CONSERVATION BOARD
Water Resources Survey

T 8S R 22E Plat No. 44

Farm Checked: Date 5-28-65

Photo No. 3CC-216

By John

Legal Land Owner Verna Frost Address St. Rt., Belfry, Montana

Operator Charles Walter, Buying Address St. Rt., Belfry, Montana

Water is delivered by:— (1) Private System, 2. Ditch Company; 3. State Project; 4. Federal Project; 5. Irrigation District

App. No. Decree No.	NAME OF APPROPRIATOR TO WHOM DECREED	NAME OF STREAM	Date App. Date Priority	Miner's Inches	In Use	NAME OF DITCH (Water Delivered By)	No.	R/F	Present Irr. Acres	Irrigable Acres
A-186	C. L. Walter	Clarks Fork River	4-8-37	100	Yes	Walter Ditch	1	R		
A-187	C. L. Walter	Clarks Fork River	4-29-37	500	Yes	Walter Ditch	1	R	21	

NOTE: R—Denotes Regular Irrigation. F—Flood Irrigation.

Adequate Supply: Yes ..... No ..... Explain .....

Remarks .....

River Basin .....

Also in: Plat No. 53 Twp. 9S Rge. 22E	Plat No. ..... Twp. ..... Rge.	Plat No. ..... Twp. ..... Rge. .....
Plat No. ..... Twp. ..... Rge.	Plat No. ..... Twp. ..... Rge.	Plat No. ..... Twp. ..... Rge. .....

Information From:
J. K. Gauen

6	5	4	3	2	1
7	8	9	10	11	12
18	17	16	15	14	13
19	20	21	22	23	24
30	29	28	27	26	25
31	32	33	34	35	36

Land Ownership

F-1-A

County Carbon

Farm Checked: Date 6-19-65

By John

STATE OF MONTANA
WATER CONSERVATION BOARD
Water Resources Survey

T. 8S R. 22E Plat No. 44

Photo No. 3CC-216

Legal Land Owner J. K. Gauen Address St. Rt., Belfry, Montana

Operator Mr. Lindsey, Renting Address St. Rt., Belfry, Montana

Water is delivered by:— (1) Private System; 2. Ditch Company; 3. State Project; 4. Federal Project; 5. Irrigation District

App. No. Decree No.	NAME OF APPROPRIATOR TO WHOM DECREED	NAME OF STREAM	Date App. Date Priority	Miner's Inches	In Use	NAME OF DITCH (Water Delivered By)	No.	R/F	Present Irr. Acres	Irrigab Acres
Use	J. K. Gauen	Clarks Fork River			Yes	Gauen Ditch	1	R	71	

NOTE: R—Denotes Regular Irrigation. F—Flood Irrigation.

Adequate Supply: Yes ..... No ..... Explain .....

Remarks .....

..... River Basin .....

Also in: Plat No. 53 Twp. 9S Rge. 22E	Plat No. ..... Twp. ..... Rge	Plat No. ..... Twp. ..... Rge .....
Plat No. ..... Twp. ..... Rge	Plat No. ..... Twp. ..... Rge	Plat No. ..... Twp. ..... Rge .....

Information From:
Mr. Webb & J. K. Gauen