

6	5	4	3	2	1
7	8	9	10	11	12
18	17	16	15	14	13
19	20	21	22	23	24
30	29	28	27	26	25
31	32	33	34	35	36

Land Ownership .....

.....

.....

F-1-A

County..... Carbon.....

Farm Checked: Date..... 6-22-65.....

By..... John.....

Legal Land Owner..... Dalmar Grebe..... Address..... St. Rt. 1 Belfry, Montana.....

Operator..... Address.....

Water is delivered by:— 1. Private System; (2) Ditch Company; 3. State Project; 4. Federal Project; 5. Irrigation District

STATE OF MONTANA  
WATER CONSERVATION BOARD  
Water Resources Survey

T. 8S. R. 22E. Plat No. 44

Photo No. ICC-249

App. No. Decree No.	NAME OF APPROPRIATOR TO WHOM DECREED	NAME OF STREAM	Date App. Date Priority	Miner's Inches	In Use	NAME OF DITCH (Water Delivered By)	No.	R/F	Present Irr. Acres	Irrigable Acres
See Co.		Clarks Fork River		*	Yes	Rocky Point Ditch	2	R	52	
See Co.		Clarks Fork River		**	Yes	River View Ditch	2	R	94	

NOTE: R—Denotes Regular Irrigation. F—Flood Irrigation.

Adequate Supply: Yes..... No..... Explain.....

Remarks.....

- \* 128 Shares Rocky Point Ditch
- \*\* 100 Shares River View Ditch

1 Share = 1.7" = Rocky Point  
 1 Share = 1" = River View

River Basin.....

Also in: Plat No..... Twp..... Rge.....	Plat No..... Twp..... Rge.....	Plat No..... Twp..... Rge.....
Plat No..... Twp..... Rge.....	Plat No..... Twp..... Rge.....	Plat No..... Twp..... Rge.....

Information From:  
Field Survey

6	5	4	3	2	1
7	8	9	10	11	12
13	14	15	16	17	18
19	20	21	22	23	24
25	26	27	28	29	30
31	32	33	34	35	36

Land Ownership .....

.....

.....

F-1-A

County Carbon

Farm Checked: Date 6-14-65

By John

STATE OF MONTANA  
WATER CONSERVATION BOARD  
Water Resources Survey

T. 8S R. 22E Plat No. 44

Photo No. 3CC-159

Legal Land Owner Walter Heald, et al Address \_\_\_\_\_

Operator Elmer Webb, Buysing Address Belfry, Montana

Water is delivered by:— 1. Private System; (2) Ditch Company; 3. State Project; 4. Federal Project; 5. Irrigation District

App. No. Decree No.	NAME OF APPROPRIATOR TO WHOM DECREED	NAME OF STREAM	Date App. Date Priority	Miner's Inches	In Use	NAME OF DITCH (Water Delivered By)	No.	R/F	Present Irr. Acres	Irrigable Acres
<u>See Co.</u>		<u>Clarks Fork River</u>		<u>*</u>	<u>Yes</u>	<u>Grove Cr. Canal</u>	<u>2</u>	<u>R</u>	<u>137</u>	

NOTE: R—Denotes Regular Irrigation. F—Flood Irrigation.

Adequate Supply: Yes No Explain \_\_\_\_\_

Remarks

\* 66 Shares Grove Cr. Canal

River Basin \_\_\_\_\_

Also in: Plat No. <u>53</u> Twp. <u>9S</u> Rge. <u>22E</u>	Plat No. _____ Twp. _____ Rge. _____	Plat No. _____ Twp. _____ Rge. _____	Plat No. _____ Twp. _____ Rge. _____
Plat No. _____ Twp. _____ Rge. _____	Plat No. _____ Twp. _____ Rge. _____	Plat No. _____ Twp. _____ Rge. _____	Plat No. _____ Twp. _____ Rge. _____

Information From: Elmer Webb

	6		5		4		3		2		1
	7		8		9		10		11		12
	13		14		15		16		17		18
	19		20		21		22		23		24
	25		26		27		28		29		30
	31		32		33		34		35		36

Land Ownership

.....

.....

.....

F-1-A

County.....Carbon.....

T...85...R.22E... Plat No.44.....

Farm Checked: Date...7-...-65.....

STATE OF MONTANA  
WATER CONSERVATION BOARD  
Water Resources Survey

Photo No. ICC-253.....

By.....John.....

Legal Land Owner.....George Heizer, et ux..... Address.....St. Rt., Belfry, Montana.....

Operator..... Address.....

Water is delivered by:— 1. Private System; 2 Ditch Company; 3. State Project; 4. Federal Project; 5. Irrigation District

App. No. Decree No.	NAME OF APPROPRIATOR TO WHOM DECREED	NAME OF STREAM	Date App. Date Priority	Miner's Inches	In Use	NAME OF DITCH (Water Delivered By)	No.	R/F	Present Irr. Acres	Irrigable Acres
See Co.		Clarks Fork River		*	Yes	Clarks Fork-Silver Tip	2	R	105	

NOTE: R—Denotes Regular Irrigation. F—Flood Irrigation.

Adequate Supply: Yes..... No..... Explain.....

Remarks.....

\* 42 Shares Clarks Fork - Silver Tip.....

.....

.....

.....

.....

.....

.....

.....

..... River Basin.....

Also in: Plat No. .... Twp. .... Rge. ....	Plat No. .... Twp. .... Rge. ....	Plat No. .... Twp. .... Rge. ....	Plat No. .... Twp. .... Rge. ....
Plat No. .... Twp. .... Rge. ....	Plat No. .... Twp. .... Rge. ....	Plat No. .... Twp. .... Rge. ....	Plat No. .... Twp. .... Rge. ....

Information From:

Field Survey

6	5	4	3	2	1
7	8	9	10	11	12
13	14	15	16	17	18
19	20	21	22	23	24
25	26	27	28	29	30
31	32	33	34	35	36

Land Ownership

.....

.....

.....

FHA

County..... Carbon

Farm Checked: Date 7- -65

By..... John

Legal Land Owner..... Alfred Hergenrider

Operator.....

Water is delivered by:— 1. Private System;

STATE OF MONTANA  
WATER CONSERVATION BOARD  
Water Resources Survey



T. 8S. R. 22E. Plat No. 44

Photo No. ICC-253

Address St. Rt., Belfry, Montana

Address.....

2 Ditch Company; 3. State Project; 4. Federal Project; 5. Irrigation District

App. No. Decree No.	NAME OF APPROPRIATOR TO WHOM DECREED	NAME OF STREAM	Date App. Date Priority	Miner's Inches	In Use	NAME OF DITCH (Water Delivered By)	No.	R/F	Present Irr. Acres	Irrigable Acres
See Co.		Clarks Fork River		*	Yes	Clarks Fork-Silver Tip	2	R	3	
See Co.		Clarks Fork River		**	Yes	Holland Ditch	2	R	74	
See Co.		Clarks Fork River		***	Yes	Mutual Ditch	2	R	72	

NOTE: R—Denotes Regular Irrigation. F—Flood Irrigation.

Adequate Supply: Yes..... No..... Explain.....

Remarks.....

\* 40 Shares Clarks Fork -Silver Tip

\*\* 20 Shares Holland Ditch

\*\*\* 260 Shares Mutual Ditch

River Basin.....

Also in: Plat No. 35 Twp. 7S Rge 22E | Plat No. Twp. Rge | Plat No. Twp. Rge | Plat No. Twp. Rge

Plat No. Twp. Rge | Plat No. Twp. Rge | Plat No. Twp. Rge

Information From:  
Mr. Hergenrider



6	5	4	3	2	1
7	8	9	10	11	12
18	17	16	15	14	13
19	20	21	22	23	24
30	29	28	27	26	25
31	32	33	34	35	36

Land Ownership .....

.....

.....

F-1-A

County..... Carbon.....

Farm Checked: Date..... -65.....

By..... John.....

Legal Land Owner..... Henry D. & Helen M. Henigman.....

Address..... Belfry, Montana.....

Operator.....

Address.....

Water is delivered by:— 1. Private System; 2. Ditch Company; 3. State Project; 4. Federal Project; 5. Irrigation District

STATE OF MONTANA  
WATER CONSERVATION BOARD  
Water Resources Survey

T. 8S R. 22E... Plat No. 44.....

Photo No. ICC-251.....

App. No. Decree No.	NAME OF APPROPRIATOR TO WHOM DECREED	NAME OF STREAM	Date App. Date Priority	Miner's Inches	In Use	NAME OF DITCH (Water Delivered By)	No.	R/F	Present Irr. Acres	Irrigable Acres
A-1381	Henry D. & Helen M. Henigman	Well	6-7-61	200	Yes	No Irrigation				

NOTE: R—Denotes Regular Irrigation. F—Flood Irrigation.

Adequate Supply: Yes..... No..... Explain.....

Remarks.....

Domestic Use.....

.....

.....

.....

.....

.....

.....

.....

.....

.....

.....

.....

.....

.....

.....

.....

.....

.....

..... River Basin.....

Also in: Plat No..... Twp..... Rge.....	Plat No..... Twp..... Rge.....	Plat No..... Twp..... Rge.....
Plat No..... Twp..... Rge.....	Plat No..... Twp..... Rge.....	Plat No..... Twp..... Rge.....

Information From:  
Field Survey

F-1-A

County.....Carbon.....

Farm Checked: Date 7- -65.....

By.....John.....

Legal Land Owner.....Alfred & John Hergenrider.....

Operator.....

Water is delivered by:— 1. Private System;

STATE OF MONTANA  
WATER CONSERVATION BOARD  
Water Resources Survey



T 85 R 22E Plat No 44

Photo No ICC-253

Address St. Rt. Belfry, Montana

Address.....

② Ditch Company; 3. State Project; 4. Federal Project; 5. Irrigation District

App. No. Decree No.	NAME OF APPROPRIATOR TO WHOM DECREED	NAME OF STREAM	Date App. Date	Priority	Miner's Inches	In Use	NAME OF DITCH (Water Delivered By)	No.	R/F	Present Irr. Acres	Irrigable Acres
See Co.		Clarks Fork River			*	Yes	Clarks Fork-Silver Tip	2	R	56	
See Co.		Clarks Fork River			**	Yes	Mutual Ditch	2	R	71	

NOTE: R—Denotes Regular Irrigation. F—Flood Irrigation.

Adequate Supply: Yes No Explain

Remarks

\* 40 Shares Clarks Fork - Silver Tip

\*\* 260 Shares Mutual Ditch

.....River Basin

Also in: Plat No..... Twp..... Rge.....	Plat No..... Twp..... Rge.....	Plat No..... Twp..... Rge.....
Plat No..... Twp..... Rge.....	Plat No..... Twp..... Rge.....	Plat No..... Twp..... Rge.....

Information From:  
Mr. Hergenrider

6	5	4	3	2	1
7	8	9	10	11	12
18	17	16	15	14	13
10	20	21	22	23	24
30	29	28	27	26	25
31	32	33	34	35	36

Land Ownership .....

.....

.....

F-1-A

County Carbon

T. 8S R. 22E Plat No. 44

Farm Checked: Date 6-19-65

**STATE OF MONTANA**  
**WATER CONSERVATION BOARD**  
**Water Resources Survey**

Photo No. 3CC-159

By John

Legal Land Owner Dave Hergenrider, Jr. Address St. Rt., Belfry, Montana

Operator \_\_\_\_\_ Address \_\_\_\_\_

Water is delivered by:— 1. Private System; 2.  Ditch Company; 3. State Project; 4. Federal Project; 5. Irrigation District

App. No. Decree No.	NAME OF APPROPRIATOR TO WHOM DECREED	NAME OF STREAM	Date App. Date Priority	Miner's Inches	In Use	NAME OF DITCH (Water Delivered By)	No.	R/F	Present Irr. Acres	Irrigable Acres
See Co.		Clarks Fork River		*	Yes	Rocky Point Ditch	2	R	82	

NOTE: R—Denotes Regular Irrigation. F—Flood Irrigation.

Adequate Supply: Yes  No  Explain \_\_\_\_\_  
Remarks \_\_\_\_\_

\* 164 Shares Rocky Point Ditch

1 Share = 1.7"

River Basin \_\_\_\_\_

Also in: Plat No. <u>53</u> Twp. <u>9S</u> Rge <u>22E</u>	Plat No. _____ Twp. _____ Rge _____	Plat No. _____ Twp. _____ Rge _____
Plat No. _____ Twp. _____ Rge _____	Plat No. _____ Twp. _____ Rge _____	Plat No. _____ Twp. _____ Rge _____

Information From:  
Dave Hergenrider

6	5	4	3	2	1
7	8	9	10	11	12
13	14	15	16	17	18
19	20	21	22	23	24
25	26	27	28	29	30
31	32	33	34	35	36

Land Ownership

.....

.....

.....

F-1-A

County Carbon

Farm Checked: Date 7- -65

By John

Legal Land Owner Rudolph Hergenrider

Operator

Water is delivered by: 1. Private System; (2) Ditch Company; 3. State Project; 4. Federal Project; 5. Irrigation District

STATE OF MONTANA  
WATER CONSERVATION BOARD  
Water Resources Survey

T. 8S. R. 22E. Plat No. 44

Photo No. ICC-253

Address St. Rt., Belfry, Montana

Address

App. No. Decree No.	NAME OF APPROPRIATOR TO WHOM DECREED	NAME OF STREAM	Date App. Date Priority	Miner's Inches	In Use	NAME OF DITCH (Water Delivered By)	No.	R/F	Present Irr. Acres	Irrigable Acres
See Co.		Clarks Fork River		*	Yes	Clarks Fork-Silver Tip	2	R	101	

NOTE: R—Denotes Regular Irrigation. F—Flood Irrigation.

Adequate Supply: Yes No Explain

Remarks  
\* 90 Shares Clarks Fork - Silver Tip

River Basin

Also in: Plat No. Twp. Rge.	Plat No. Twp. Rge.	Plat No. Twp. Rge.
Plat No. Twp. Rge.	Plat No. Twp. Rge.	Plat No. Twp. Rge.

Information From:  
Rudy Hergenrider

6	5	4	3	2	1
7	8	9	10	11	12
18	17	16	15	14	13
19	20	21	22	23	24
30	29	28	27	26	25
31	32	33	34	35	36

Land Ownership .....

.....

.....



F-1-A

County Carbon

Farm Checked: Date 7-7-65

By John

Legal Land Owner Weldon O. Higham

Operator Fred Brown

Water is delivered by: —  Private System;  Ditch Company;  State Project;  Federal Project;  Irrigation District

STATE OF MONTANA  
WATER CONSERVATION BOARD  
Water Resources Survey

T. 8S R. 22E Plat No. 44

Photo No. 1CC-251 & 3CC-157

Address 304 Potty Canyon Rd., Missoula, Montana

Address St. Rt., Belfry, Montana

App. No. Decree No.	NAME OF APPROPRIATOR TO WHOM DECREED	NAME OF STREAM	Date App. Date Priority	Miner's Inches	In Use	NAME OF DITCH (Water Delivered By)	No.	R/F	Present Irr. Acres	Irrigable Acres
See Co.		Rock Cr. - Clear Cr.		2 2/3	No					
A-152	Weldon Higham	Clarks Fork River	12-3-55	500	Yes	Higham Ditch	1	R	371	
<del>A-157</del>	<del>John Kinnich, et al</del>	<del>Clarks Fork River</del>	<del>3-11-96</del>	<del>800</del>	<del>Yes</del>	<del>Higham Ditch</del>	<del>1</del>	<del>R</del>		
A-1208	William Dew	ste Water Rock Cr.	2-17-05	200	No					
D-25	Higham Land & Livestock	Bear Creek	7-17-12	100	No					
D-27	Claude Youst	Bear Creek	6-1-95	75	No					
			6-1-98	75	No					

NOTE: R—Denotes Regular Irrigation. F—Flood Irrigation.

Adequate Supply: Yes  No  Explain

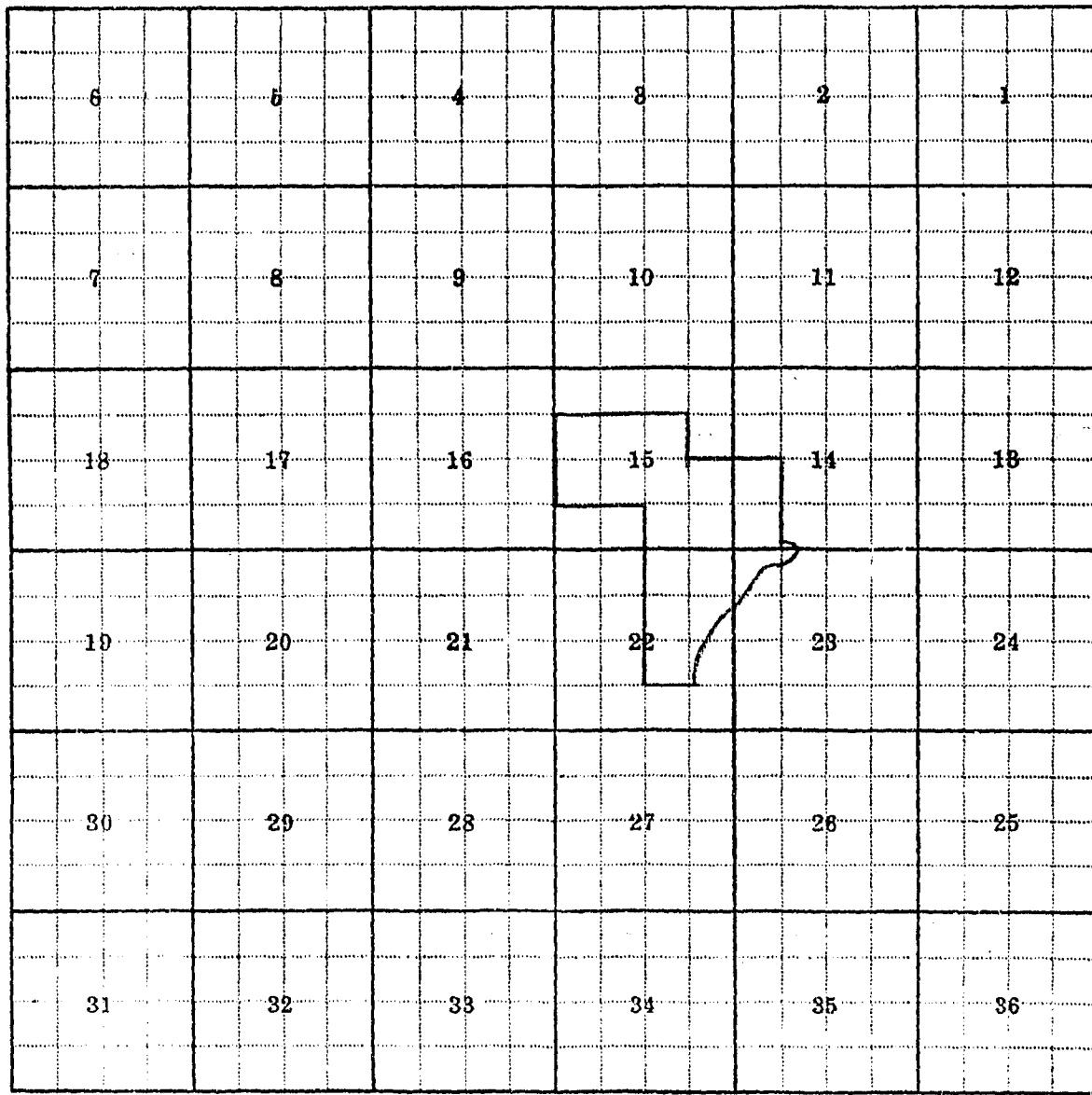
Remarks  Included in Yellowstone River Compact.

Higham has leased his shares in Rock Cr. - Clear Cr. Ditch Co. to Mr. Shupeck 1 2/3 Shares and to Mr. Bischoff 1 Share. He does not use any of this water on his land & he is not using any of the decreed water from Bear Cr.

River Basin

Also in: Plat No. .... Twp. .... Rge. ....	Plat No. .... Twp. .... Rge. ....	Plat No. .... Twp. .... Rge. ....
Plat No. .... Twp. .... Rge. ....	Plat No. .... Twp. .... Rge. ....	Plat No. .... Twp. .... Rge. ....

Information From:  
Mr. Brown & Mr. Wolfe



Land Ownership .....

.....

F-1-A

County.....Garbon.....

STATE OF MONTANA  
WATER CONSERVATION BOARD  
Water Resources Survey

T. 8S. R. 22E. Plat No. 44

Farm Checked: Date 7- -65

Photo No. ICC-253

By.....John.....



Legal Land Owner.....John G. Holland..... Address.....St. Rt. Belfry, Montana.....

Operator..... Address.....

Water is delivered by:— 1. Private System;  2. Ditch Company; 3. State Project; 4. Federal Project; 5. Irrigation District

App. No. Decree No.	NAME OF APPROPRIATOR TO WHOM DECREED	NAME OF STREAM	Date App. Date Priority	Miter's Inches	In Use	NAME OF DITCH (Water Delivered By)	No.	R/F	Present Irr. Acres	Irrigable Acres
See Co.		Clarks Fork River		*	Yes	Holland Ditch	2	R	80	

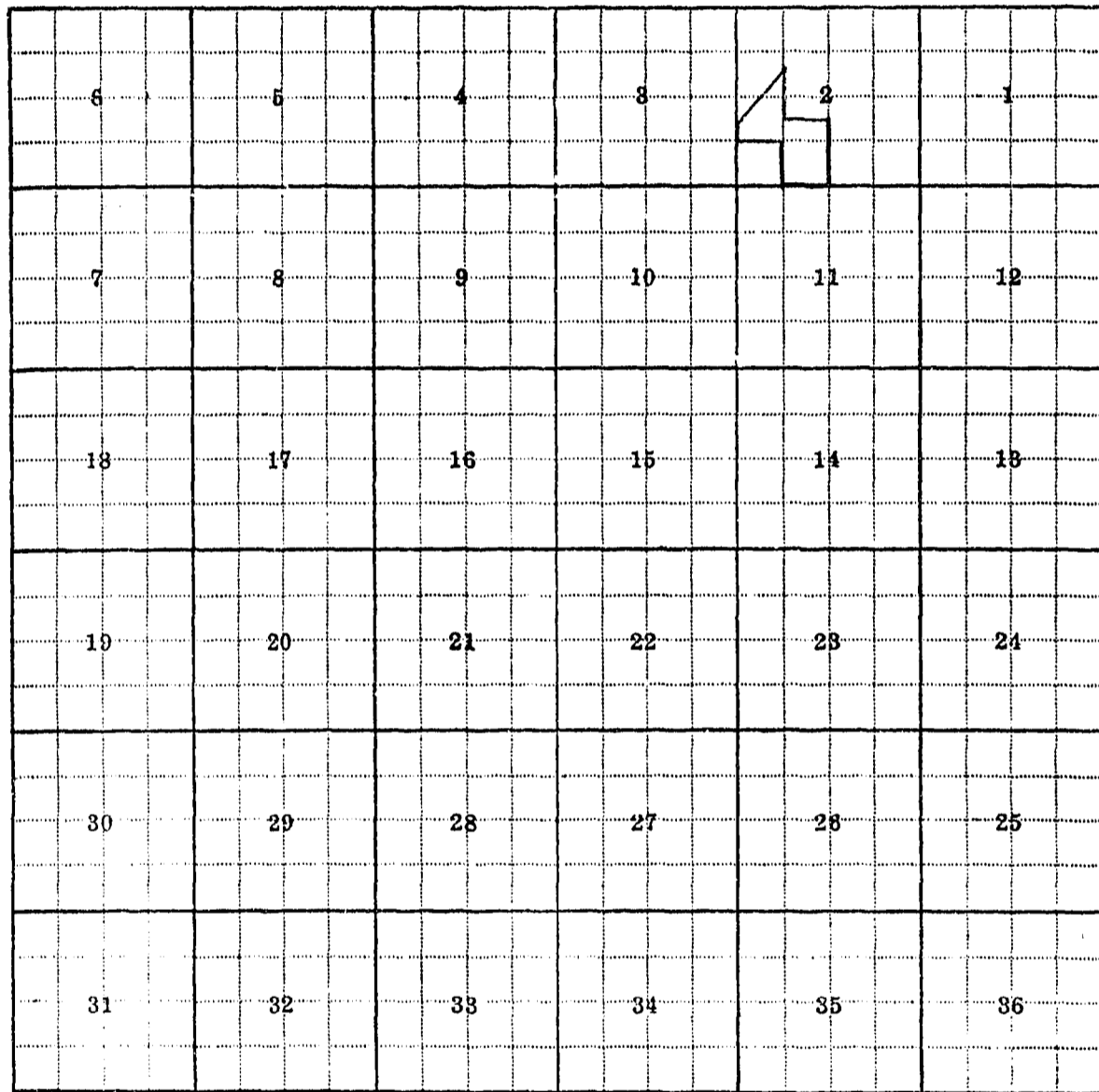
NOTE: R—Denotes Regular Irrigation. F—Flood Irrigation.

Adequate Supply: Yes ..... No ..... Explain .....

Remarks ..... \* 11 Shares Holland Ditch.

River Basin.....

Also in: Plat No. .... Twp. .... Rge. ....	Plat No. .... Twp. .... Rge. ....	Plat No. .... Twp. .... Rge. ....	Information From: .....
Plat No. .... Twp. .... Rge. ....	Plat No. .... Twp. .... Rge. ....	Plat No. .... Twp. .... Rge. ....	Lawrence Wolfe .....



Land Ownership

.....

.....

.....

F-1-A

County... Carbon

STATE OF MONTANA  
WATER CONSERVATION BOARD  
Water Resources Survey

T. 8S... R. 22E... Plat No. 44

Farm Checked: Date... 7-...-65

Photo No. ICC-253

By... John



Legal Land Owner... Louis Johnson

Address... St... Rt... Belfry, Montana

Operator... % Kenneth Welch

Address

Water is delivered by:— 1. Private System; (2) Ditch Company; 3. State Project; 4. Federal Project; 5. Irrigation District

App. No. Decree No.	NAME OF APPROPRIATOR TO WHOM DECREED	NAME OF STREAM	Date App. Date Priority	Miner's Inches	In Use	NAME OF DITCH (Water Delivered By)	No.	R/F	Present Irr. Acres	Irrigable Acres
See Co.		Clarks Fork River		6.5	Yes	Holland Ditch	2	R	27	

NOTE: R—Denotes Regular Irrigation. F—Flood Irrigation.

Adequate Supply: Yes... No... Explain...  
Remarks

River Basin

Also in: Plat No. Twp Rge	Plat No. Twp Rge	Plat No. Twp Rge
Plat No. Twp Rge	Plat No. Twp Rge	Plat No. Twp Rge

Information From:  
Lawrence Wolfe

6	5	4	3	2	1
7	8	9	10	11	12
13	14	15	16	17	18
19	20	21	22	23	24
25	26	27	28	29	30
31	32	33	34	35	36

Land Ownership .....

.....

.....

F-1-A

County.....Carbon.....

STATE OF MONTANA  
WATER CONSERVATION BOARD  
Water Resources Survey

T. 8S. R. 22E. Plat No. 44

Farm Checked: Date 6-21-65

Photo No. 300-159

By.....John.....

Legal Land Owner.....William Kisinger.....

Address.....ST. Rt. Belfry, Montana.....

Operator..... Address.....

Water is delivered by:— 1. Private System; (2) Ditch Company; 3. State Project; 4. Federal Project; 5. Irrigation District

App. No. Decree No.	NAME OF APPROPRIATOR TO WHOM DECREED	NAME OF STREAM	Date App. Date Priority	Miner's Inches	In Use	NAME OF DITCH (Water Delivered By)	No.	R/F	Present Irr. Acres	Irrigable Acres
See Co.		Clarks Fork River		*	Yes	Rocky Point Ditch	2	R	90	
A-1206	Sanford R. Davis	Waste Water E. M. Clark Ranch	8-11-19	120	No					
A-1207	Sanford R. Davis	Waste Water Shupak Ranch	8-19-19	120	No					
A-1318	William Shepard	Waste Water	5-14-28	150	No					

NOTE: R—Denotes Regular Irrigation. F—Flood Irrigation.

Adequate Supply: Yes..... No..... Explain.....

Remarks.....

\* 108 Shares Rocky Point Ditch.....

Kisinger Flumes the River View Ditch in 2 places for use of Rocky Point water below it.....

1 Share = 1.7".....

River Basin.....

Also in: Plat No. .... Twp. .... Rge. ....	Plat No. .... Twp. .... Rge. ....	Plat No. .... Twp. .... Rge. ....
Plat No. .... Twp. .... Rge. ....	Plat No. .... Twp. .... Rge. ....	Plat No. .... Twp. .... Rge. ....

Information From:  
Mrs. Kisinger

6	5	4	3	2	1
7	8	9	10	11	12
13	14	15	16	17	18
19	20	21	22	23	24
25	26	27	28	29	30
31	32	33	34	35	36

Land Ownership

.....

.....

.....



F-1-A

County... Carbon

STATE OF MONTANA  
 WATER CONSERVATION BOARD  
 Water Resources Survey

T. 8S. R. 22E. Plat No. 44

Farm Checked: Date... 65

Photo No. ICC-251

By... John

Legal Land Owner... Mrs. Henry (Rosalia) Krum

Address... St. Rt., Belfry, Montana

Operator

Address

Water is delivered by:— 1. Private System;    ② Ditch Company;    3. State Project;    4. Federal Project;    5. Irrigation District

App. No. Decree No.	NAME OF APPROPRIATOR TO WHOM DECREED	NAME OF STREAM	Date App. Date Priority	Miner's Inches	In Use	NAME OF DITCH (Water Delivered By)	No.	R/F	Present Irr. Acres	Irrigable Acres
See Co.		Clarks Fork River		300	Yes	River View Ditch	2	R	164	
A-1348	Lyman R. Vase	Waste Water	<del>10-18-94</del> 6-1-1899	50	No					

NOTE: R—Denotes Regular Irrigation.    F—Flood Irrigation.

Adequate Supply: Yes..... No..... Explain.....

Remarks.....

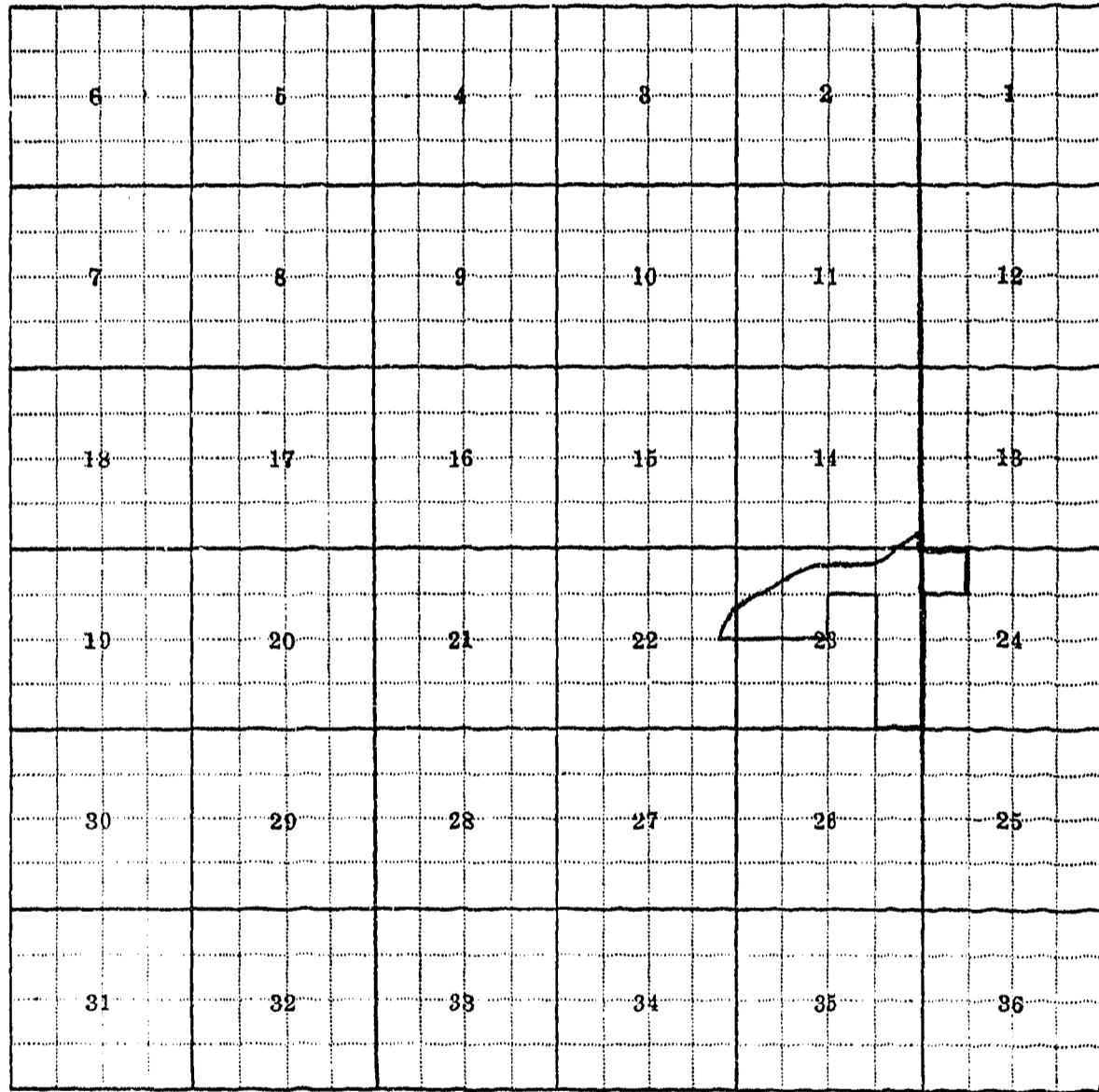
1 Share = 1"

River Basin.....

Also in: Plat No..... Twp..... Rge.....	Plat No..... Twp..... Rge.....	Plat No..... Twp..... Rge.....	Plat No..... Twp..... Rge.....
Plat No..... Twp..... Rge.....	Plat No..... Twp..... Rge.....	Plat No..... Twp..... Rge.....	Plat No..... Twp..... Rge.....

Information From:

Mrs. Don Chrisman



Land Ownership.....  
 .....  
 .....

F-1-A

County Carbon

Farm Checked: Date 7- -65

By John

Legal Land Owner Lose Ranch Co.

Operator

Water is delivered by: 1. Private System; 2. Ditch Company; 3. State Project; 4. Federal Project; 5. Irrigation District

STATE OF MONTANA WATER CONSERVATION BOARD Water Resources Survey

T. 8S. R. 22E. Plat No. 44

Photo No. 3CC-155 & 156

Address Belfry, Montana

Address

Table with columns: App. No. Decree No., NAME OF APPROPRIATOR TO WHOM DECREED, NAME OF STREAM, Date App. Date Priority, Miner's Inches, In Use, NAME OF DITCH (Water Delivered By), No., R/F, Present Irr. Acres, Irrigable Acres. Rows include Paul Lose (Rock Cr.), Chas B. Clark (Horr Creek), and Clarks Fork River (Youst Ditch).

NOTE: R—Denotes Regular Irrigation. F—Flood Irrigation.

Adequate Supply: Yes No Explain

Remarks

\* 1 Share Rock Cr. - Clear Cr.

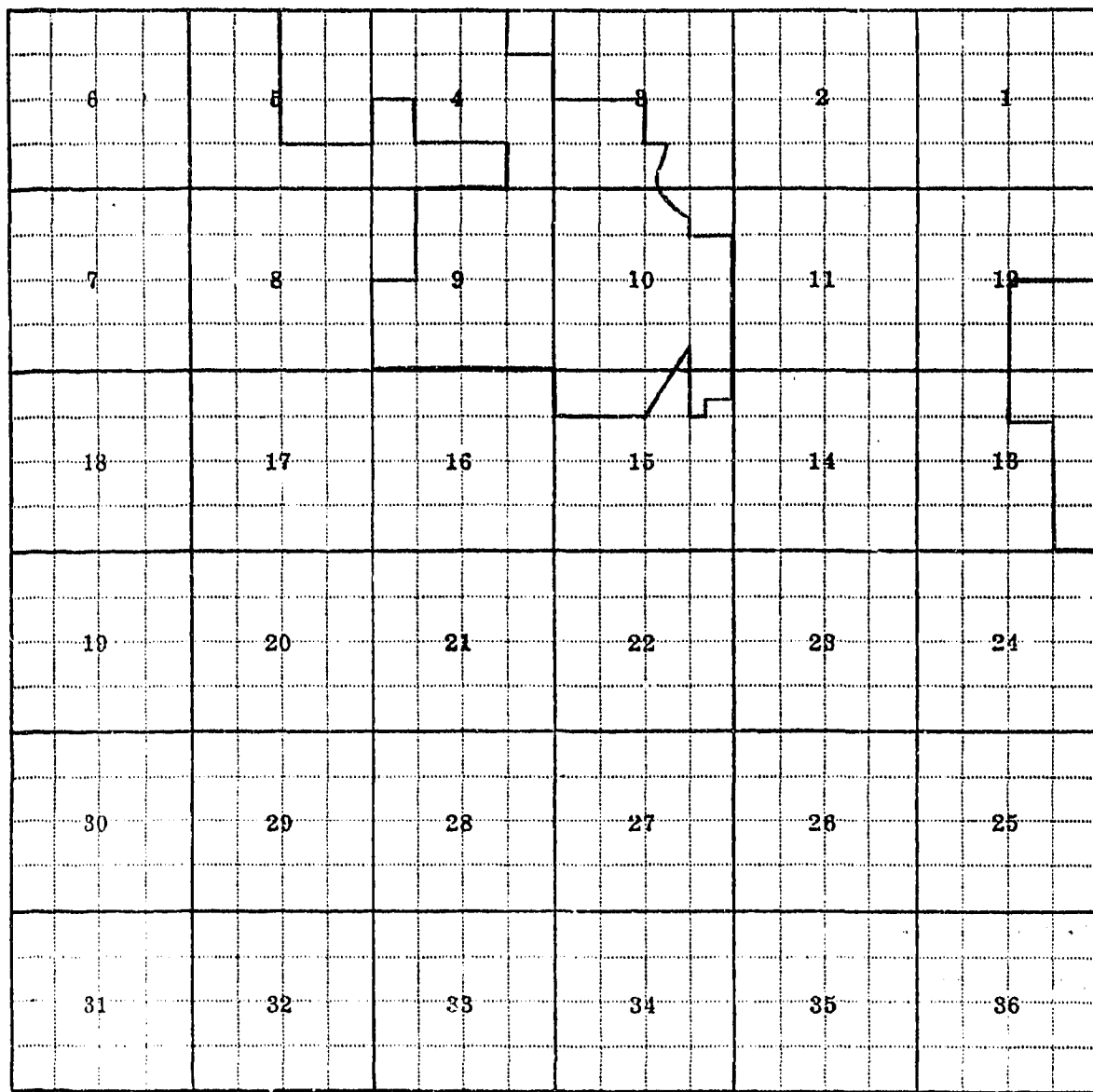
\*\* 156.66 Shares Youst Ditch

River Basin

Table for land location: Also in: Plat No., Twp., Rge. (multiple columns)

Information From:

Mrs. Lose



Land Ownership .....

.....

.....

F-1-A

County Carbon

T. 8S R. 22E Plat No. 44

Farm Checked: Date 7-13-65

STATE OF MONTANA  
WATER CONSERVATION BOARD  
Water Resources Survey

Photo No. ICC-253

By John

Legal Land Owner Melvin Lynn

Address St. Rt., Belfry, Montana

Operator

Address

Water is delivered by:— 1. Private System;  2. Ditch Company; 3. State Project; 4. Federal Project; 5. Irrigation District

App. No. Decree No.	NAME OF APPROPRIATOR TO WHOM DECREED	NAME OF STREAM	Date App. Date Priority	Miner's Inches	In Use	NAME OF DITCH (Water Delivered By)	No.	R/F	Present Irr. Acres	Irrigable Acres
<u>See Co.</u>		<u>Clarks Fork River</u>		<u>*</u>	<u>Yes</u>	<u>Golden Ditch Co.</u>	<u>2</u>	<u>R</u>	<u>19</u>	

NOTE: R—Denotes Regular Irrigation. F—Flood Irrigation.

Adequate Supply: Yes  No  Explain

Remarks \* 349 Shares Golden Ditch Co.

River Basin

Also in: Plat No. <u>35</u> Twp. <u>7S</u> Rge. <u>22E</u>	Plat No. .... Twp. .... Rge. ....	Plat No. .... Twp. .... Rge. ....	Plat No. .... Twp. .... Rge. ....
Plat No. .... Twp. .... Rge. ....	Plat No. .... Twp. .... Rge. ....	Plat No. .... Twp. .... Rge. ....	Plat No. .... Twp. .... Rge. ....

Information From: Mr. Lynn

6	5	4	3	2	1
7	8	9	10	11	12
13	17	16	15	14	13
19	20	21	22	23	24
29	29	28	27	26	25
31	32	33	34	35	36

Land Ownership

.....

.....

.....

F-1-A

County Carbon

Farm Checked: Date 7- -65

By John

Legal Land Owner Gerald Merrill

STATE OF MONTANA  
 WATER CONSERVATION BOARD  
 Water Resources Survey

T. 8S. R. 22E. Plat No. 44

Photo No. ICC-253

Address St. Rt., Belfry, Montana

Operator Address

Water is delivered by:— 1. Private System; (2) Ditch Company; 3. State Project; 4. Federal Project; 5. Irrigation District

App. No. Decree No.	NAME OF APPROPRIATOR TO WHOM DECREED	NAME OF STREAM	Date App. Date Priority	Miner's Inches	In Use	NAME OF DITCH (Water Delivered By)	No.	R/F	Present Irr. Acres	Irrigable Acres
See Co.		Clarks Fork River		58.65	Yes	Youst Ditch	2	R	11	

NOTE: R—Denotes Regular Irrigation. F—Flood Irrigation.

Adequate Supply: Yes No Explain

Remarks

River Basin

Also in: Plat No. Twp. Rge.	Plat No. Twp. Rge.	Plat No. Twp. Rge.
Plat No. Twp. Rge.	Plat No. Twp. Rge.	Plat No. Twp. Rge.

Information From:

Mrs. Brown

6	5	4	3	2	1
7	8	9	10	11	12
18	17	16	15	14	13
19	20	21	22	23	24
30	29	28	27	26	25
31	32	33	34	35	36

Land Ownership .....

.....

.....



F-1-A

County.....Carbon.....

Farm Checked: Date 6-19-65.....

By.....John.....

Legal Land Owner.....Walter Musgrave, et al.....

Operator.....Chas Betts, Renting.....

Water is delivered by:— 1. Private System; (2) Ditch Company; 3. State Project; 4. Federal Project; 5. Irrigation District

STATE OF MONTANA  
WATER CONSERVATION BOARD  
Water Resources Survey

T. 8S R. 22E... Plat No. 44

Photo No. ICC-249 & 3CC-159

Address.....

Address St. Rt., Belfry, Montana

App. No. Decree No.	NAME OF APPROPRIATOR TO WHOM DECREED	NAME OF STREAM	Date App. Date Priority	Miner's Inches	In Use	NAME OF DITCH (Water Delivered By)	No.	R/F	Present Irr. Acres	Irrigable Acres
See Co.		Clarks Fork River		*	Yes	Rocky Point Ditch	2	R	118	

NOTE: R—Denotes Regular Irrigation. F—Flood Irrigation.

Adequate Supply: Yes..... No..... Explain.....

Remarks.....

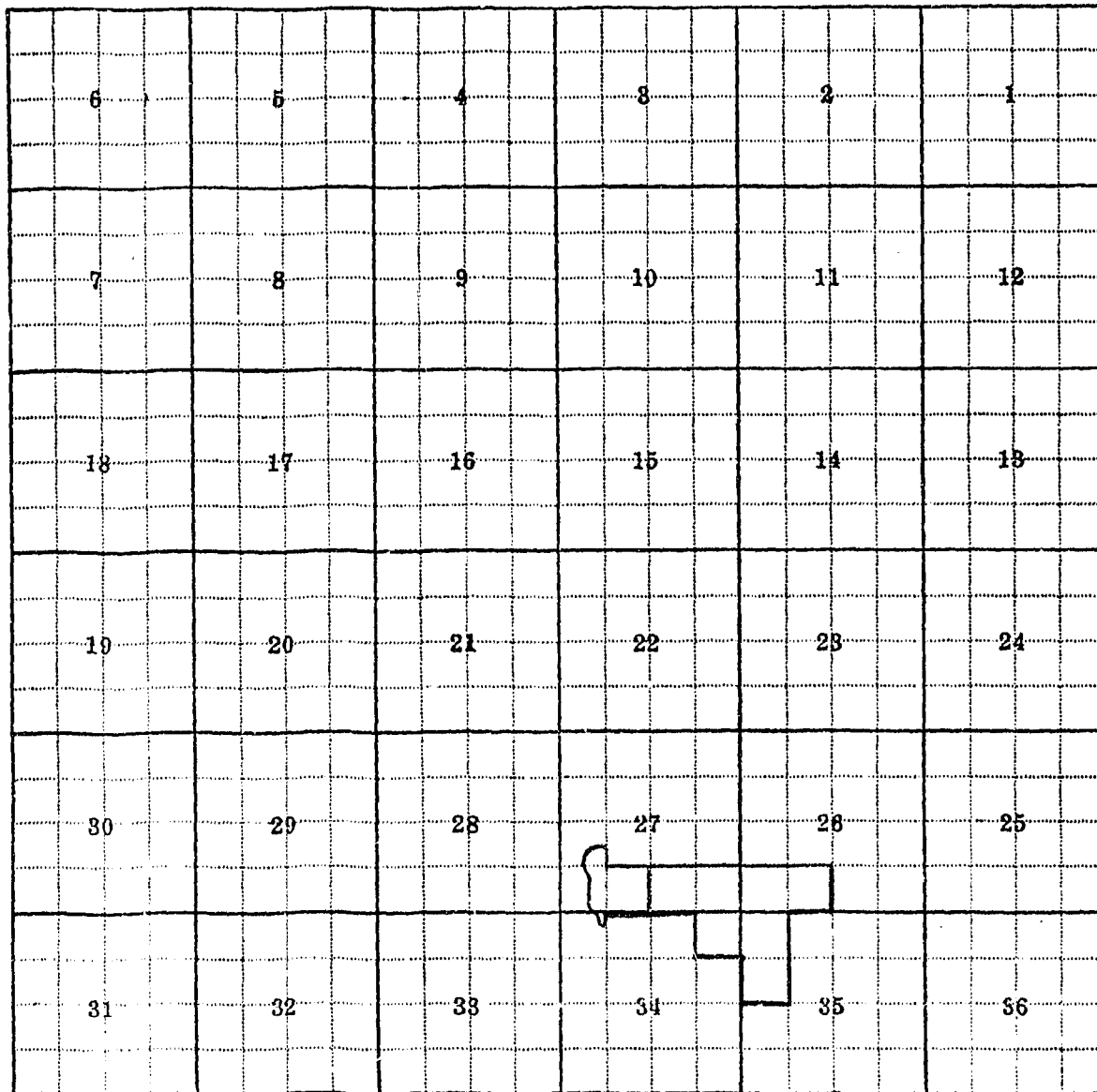
\* 228 Shares Rocky Point Ditch.....

.....  
.....  
.....  
.....  
.....  
.....  
.....  
.....  
.....  
.....

River Basin.....

Also in: Plat No..... Twp..... Rge.....	Plat No..... Twp..... Rge.....	Plat No..... Twp..... Rge.....
Plat No..... Twp..... Rge.....	Plat No..... Twp..... Rge.....	Plat No..... Twp..... Rge.....

Information From:  
Mrs. Kisinger &  
Dave Hergenrider.....



Land Ownership .....

.....

.....

F-1-A

County.....Carbon.....

Farm Checked: Date...6-22-65.....

By.....John.....

Legal Land Owner.....Walter Musgrave, et al, Est.....

Operator.....Roy Daugherty, Buying.....

Water is delivered by:— 1. Private System; (2) Ditch Company; 3. State Project; 4. Federal Project; 5. Irrigation District

STATE OF MONTANA  
 WATER CONSERVATION BOARD  
 Water Resources Survey

T...8S...R.22E... Plat No...44.....

Photo No...ICC-249 & 3CC-159.....

App. No. Decree No.	NAME OF APPROPRIATOR TO WHOM DECREED	NAME OF STREAM	Date App. Date Priority	Miner's Inches	In Use	NAME OF DITCH (Water Delivered By)	No.	R/F	Present Irr. Acres	Irrigable Acres
See Co.		Clarks Fork River		*	Yes	Rocky Point Ditch	2	R	64	

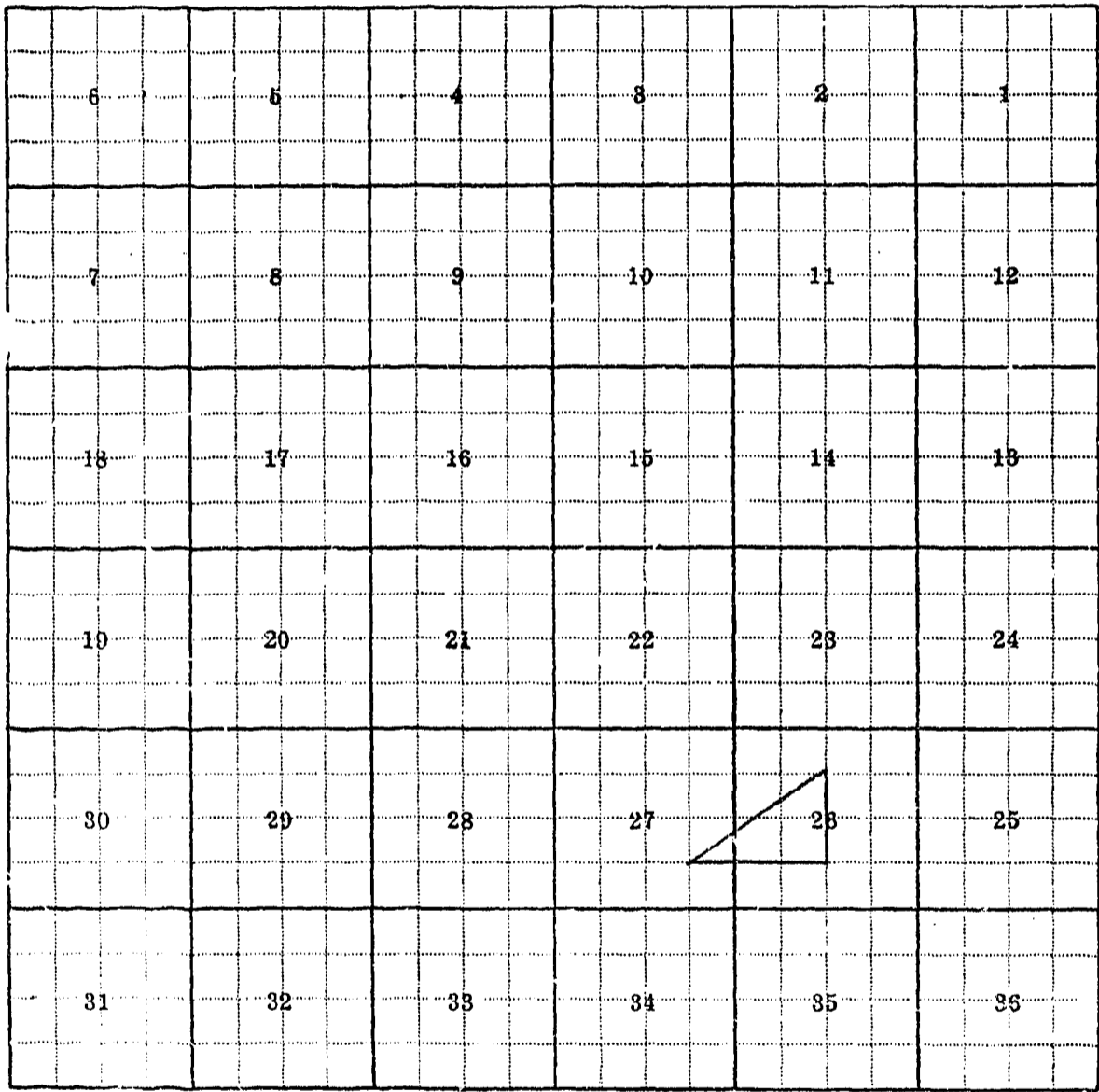
NOTE: R—Denotes Regular Irrigation. F—Flood Irrigation.

Adequate Supply: Yes..... No..... Explain.....  
 Remarks.....

\* 124 Shares Rocky Point Ditch  
 1 Share = 1.7"  
 River Basin.....

Also in: Plat No..... Twp..... Rge.....	Plat No..... Twp..... Rge.....	Plat No..... Twp..... Rge.....	Plat No..... Twp..... Rge.....
Plat No..... Twp..... Rge.....	Plat No..... Twp..... Rge.....	Plat No..... Twp..... Rge.....	Plat No..... Twp..... Rge.....

Information From:  
 Mr. Daugherty



Land Ownership

.....  
.....  
.....

F-1-A

County Carbon

Farm Checked: Date 7- -65

By John

STATE OF MONTANA  
WATER CONSERVATION BOARD  
Water Resources Survey

T. 8S R. 22E Plat No. 44

Photo No. ICC-253

Legal Land Owner Carl Nauman, et ux Address St. Rt., Belfry, Montana

Operator % Rudy Hergenrider Address St. Rt., Belfry, Montana

Water is delivered by:— 1. Private System; 2. Ditch Company; 3. State Project; 4. Federal Project; 5. Irrigation District

App. No. Decree No.	NAME OF APPROPRIATOR TO WHOM DECREED	NAME OF STREAM	Date App. Date Priority	Miner's Inches	In Use	NAME OF DITCH (Water Delivered By)	No.	R/F	Present Irr. Acres	Irrigable Acres
See Co.	Hergenrider	Clarks Fork River		90	Yes	Clarks Fork-Silver Tip	2	R	91	

NOTE: R—Denotes Regular Irrigation. F—Flood Irrigation.  
 Adequate Supply: Yes  No  Explain \_\_\_\_\_  
 Remarks \_\_\_\_\_

\_\_\_\_\_ River Basin

Also in: Plat No. _____ Twp. _____ Rge. _____	Plat No. _____ Twp. _____ Rge. _____	Plat No. _____ Twp. _____ Rge. _____	Information From:
Plat No. _____ Twp. _____ Rge. _____	Plat No. _____ Twp. _____ Rge. _____	Plat No. _____ Twp. _____ Rge. _____	<u>Rody Hergenrider</u>

6	5	4	3	2	1
7	8	9	10	11	12
13	14	15	16	17	18
19	20	21	22	23	24
25	26	27	28	29	30
31	32	33	34	35	36

Land Ownership .....

.....

.....

F-1-A

County Carbon

STATE OF MONTANA  
WATER CONSERVATION BOARD  
Water Resources Survey

T. 8S R. 22E Plat No. 44

Farm Checked: Date 6-14-65

Photo No. 3CC-159

By John

Legal Land Owner Dominic Obert Address St. Rt., Belfry, Montana

Operator \_\_\_\_\_ Address \_\_\_\_\_

Water is delivered by:— 1. Private System; 2 Ditch Company; 3. State Project; 4. Federal Project; 5. Irrigation District

App. No. Decree No.	NAME OF APPROPRIATOR TO WHOM DECREED	NAME OF STREAM	Date App. Date Priority	Miner's Inches	In Use	NAME OF DITCH (Water Delivered By)	No.	R/F	Present Irr. Acres	Irrigable Acres
See Co.		Clarks Fork River		*	Yes	Grove Cr. Canal	2	R	173	

NOTE: R—Denotes Regular Irrigation. F—Flood Irrigation.

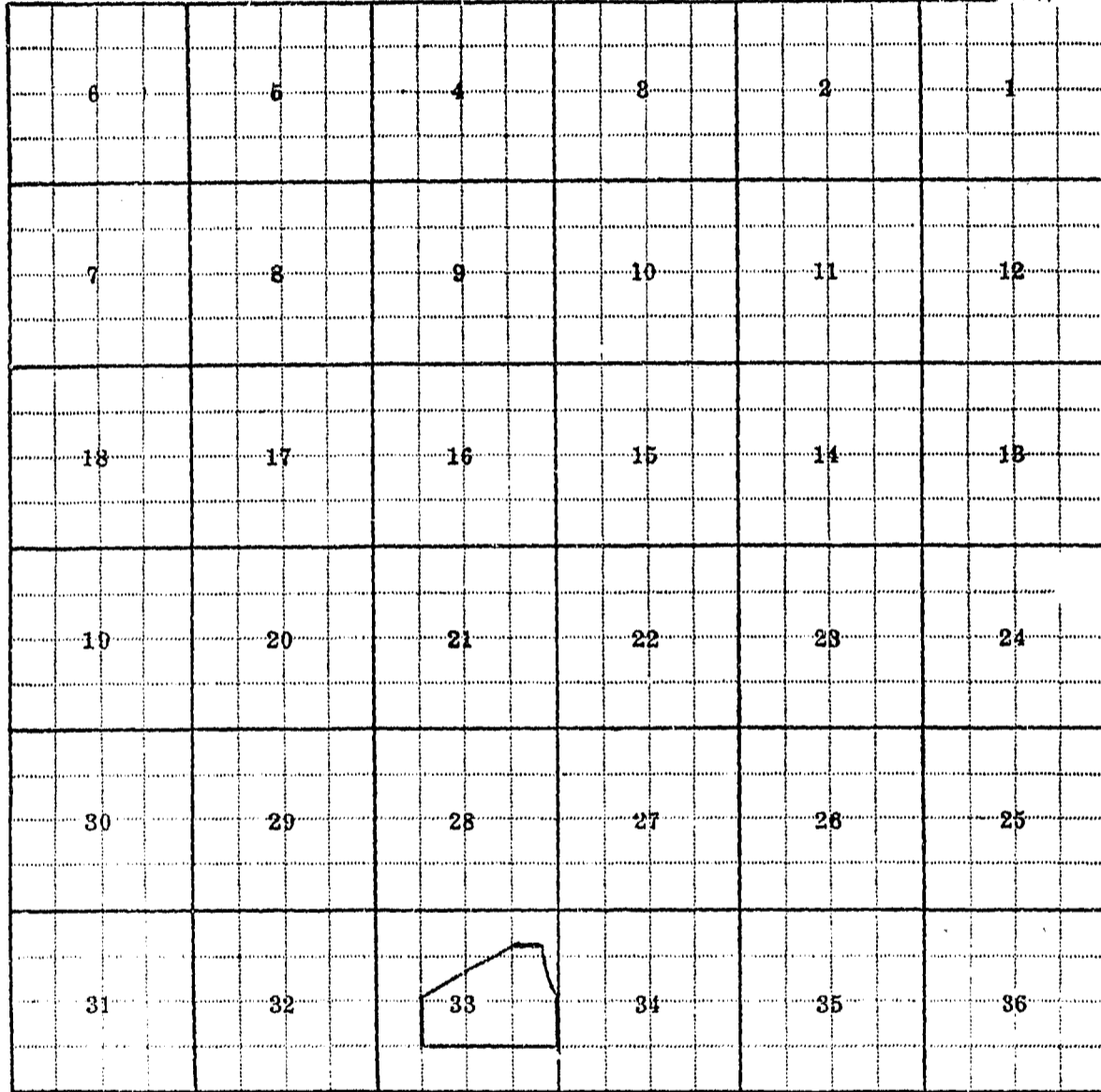
Adequate Supply: Yes \_\_\_\_\_ No \_\_\_\_\_ Explain \_\_\_\_\_

Remarks: \* 54 Shares Grove Cr. Canal.  
1 Share = 3"

River Basin \_\_\_\_\_

Also in: Plat No. _____ Twp. _____ Rge. _____	Plat No. _____ Twp. _____ Rge. _____	Plat No. _____ Twp. _____ Rge. _____
Plat No. _____ Twp. _____ Rge. _____	Plat No. _____ Twp. _____ Rge. _____	Plat No. _____ Twp. _____ Rge. _____

Information From: J. K. Caven



Land Ownership .....

.....

.....



F-1-A

County.....Carbon.....

Farm Checked: Date.....65.....

By.....John.....

Legal Land Owner.....Martin Peters, et ux.....

Address.....St. Rt., Belfry, Montana.....

Operator.....

Address.....

Water is delivered by:— 1. Private System; (2) Ditch Company; 3. State Project; 4. Federal Project; 5. Irrigation District

STATE OF MONTANA  
WATER CONSERVATION BOARD  
Water Resources Survey

T. 8S. R. 22E. Plat No. 44

Photo No. 1CC-251

App. No. Decree No.	NAME OF APPROPRIATOR TO WHOM DECREED	NAME OF STREAM	Date App. Date Priority	Miner's Inches	In Use	NAME OF DITCH (Water Delivered By)	No.	R/F	Present Irr. Acres	Irrigable Acres
See Co.		Clarks Fork River		*	Yes	River View Ditch	2	R	143	

NOTE: R—Denotes Regular Irrigation. F—Flood Irrigation.

Adequate Supply: Yes..... No..... Explain.....

Remarks.....  
\* 160 Shares River View Ditch  
1 Share = 1"

River Basin.....

Also in: Plat No..... Twp..... Rge.....	Plat No..... Twp..... Rge.....	Plat No..... Twp..... Rge.....
Plat No..... Twp..... Rge.....	Plat No..... Twp..... Rge.....	Plat No..... Twp..... Rge.....

Information From:  
Mrs. Don Chrisman

6	5	4	3	2	1
7	8	9	10	11	12
18	17	16	15	14	13
19	20	21	22	23	24
30	29	28	27	26	25
31	32	33	34	35	36

Land Ownership

.....

.....

.....

F-1-A

County.....Carbon.....

Farm Checked: Date.....7--65.....

By.....John.....

Legal Land Owner.....H. R. & Eula Routh.....

Operator.....Howard Brown.....

Water is delivered by:— 1. Private System; ② Ditch Company; 3. State Project; 4. Federal Project; 5. Irrigation District

### STATE OF MONTANA WATER CONSERVATION BOARD Water Resources Survey

T. 8S. R. 22E. Plat No. 44

Photo No. ICC-253

Address.....Belfry, Montana.....

Address.....Belfry, Montana.....

App. No. Decree No.	NAME OF APPROPRIATOR TO WHOM DECREED	NAME OF STREAM	Date App. Date Priority	Miner's Inches	In Use	NAME OF DITCH (Water Delivered By)	No.	R/F	Present Irr. Acres	Irrigable Acres
See Co.		Clarks Fork River		*	Yes	Youst Ditch	2	R	4	

NOTE: R—Denotes Regular Irrigation. F—Flood Irrigation.

Adequate Supply: Yes..... No..... Explain.....

Remarks.....

\* 30 Shares Youst Ditch

.....River Basin.....

Also in: Plat No..... Twp..... Rge.....	Plat No..... Twp..... Rge.....	Plat No..... Twp..... Rge.....
Plat No..... Twp..... Rge.....	Plat No..... Twp..... Rge.....	Plat No..... Twp..... Rge.....

Information From:  
Howard Brown

6	5	4	3	2	1
7	8	9	10	11	12
18	17	16	15	14	13
19	20	21	22	23	24
30	29	28	27	26	25
31	32	33	34	35	36

Land Ownership .....

.....

.....

F-1-A

County.....Carbon.....

Farm Checked: Date 7- -65.....

By.....John.....

Legal Land Owner.....Alfred W. Rudio, et ux.....

Operator.....

Water is delivered by:— 1. Private System;       Ditch Company;      3. State Project;      4. Federal Project;      5. Irrigation District

**STATE OF MONTANA**  
**WATER CONSERVATION BOARD**  
**Water Resources Survey**

T. 8S. R. 22E. Plat No. 44.

Photo No. ICC-253

Address St. Rt., Belfry, Montana

Address.....

App. No. Decree No.	NAME OF APPROPRIATOR TO WHOM DECREED	NAME OF STREAM	Date App. Date Priority	Miner's Inches	In Use	NAME OF DITCH (Water Delivered By)	No.	R/F	Present Irr. Acres	Irrigable Acres
See Co.		Clarks Fork River		*	Yes	Clarks Fork-Silver Tip	2	R	97	

NOTE: R—Denotes Regular Irrigation.      F—Flood Irrigation.

Adequate Supply: Yes..... No..... Explain.....  
 Remarks.....

\* 46 Shares Clarks Fork - Silver Tip

.....

.....

.....

River Basin.....

Also in: Plat No..... Twp..... Rge.....	Plat No..... Twp..... Rge.....	Plat No..... Twp..... Rge.....
Plat No..... Twp..... Rge.....	Plat No..... Twp..... Rge.....	Plat No..... Twp..... Rge.....

Information From:  
 Field Survey  
 R. Hergenrider

6	5	4	3	2	1
7	8	9	10	11	12
18	17	16	15	14	13
19	20	21	22	23	24
30	29	28	27	26	25
31	32	33	34	35	36

Land Ownership .....

.....

.....

F-1-A

County Carbon

Farm Checked: Date 7- -65

By John

Legal Land Owner Lois & Allan Snyder

Operator

Water is delivered by:— 1. Private System;

STATE OF MONTANA  
WATER CONSERVATION BOARD  
Water Resources Survey



T. 8S R. 22E Plat No. 44

Photo No. 1CC-251

Address St. Rt. Belfry, Montana

Address

Ditch Company;

3. State Project;

4. Federal Project;

5. Irrigation Ditch

App. No. Decree No.	NAME OF APPROPRIATOR TO WHOM DECREEED	NAME OF STREAM	Date App. Date Priority	Miner's Inches	In Use	NAME OF DITCH (Water Delivered By)	No.	R/F	Present Irr. Acres	Original Acres
A-167	John Nelson	Clarks Fork River	3-14-03	200	No					
See Co.		Clarks Fork River		*	Yes	Youst Ditch	2	R	215	

NOTE: R—Denotes Regular Irrigation. F—Flood Irrigation.

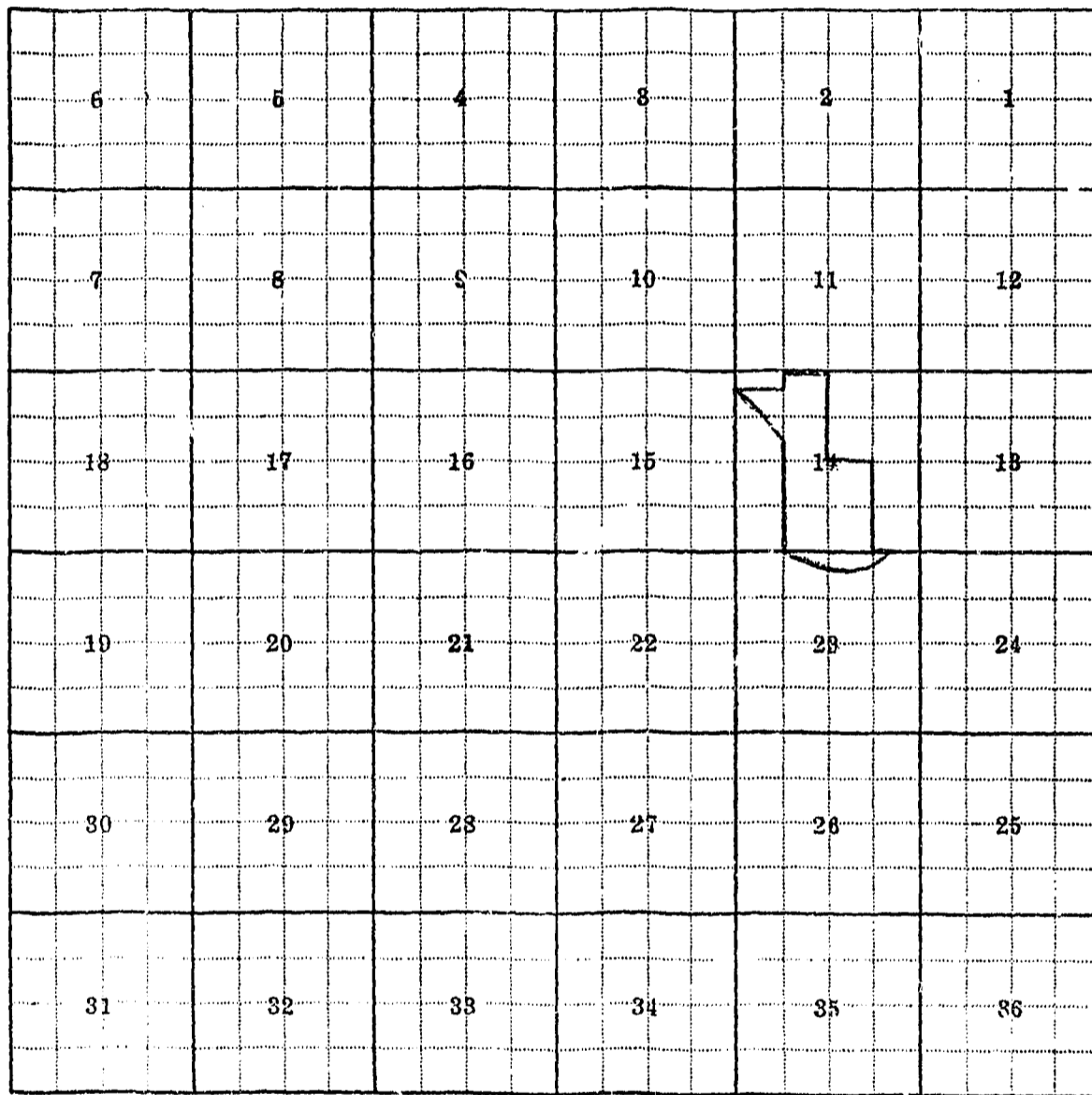
Adequate Supply: Yes..... No..... Explain.....

Remarks  
 \* 346 Shares Youst Ditch  
 \_\_\_\_\_  
 \_\_\_\_\_  
 \_\_\_\_\_  
 \_\_\_\_\_  
 \_\_\_\_\_  
 \_\_\_\_\_  
 \_\_\_\_\_  
 \_\_\_\_\_  
 \_\_\_\_\_  
 \_\_\_\_\_

River Basin.....

Also in: Plat No..... Twp..... Rge.....	Plat No..... Twp..... Rge.....	Plat No..... Twp..... Rge.....	Plat No..... Twp..... Rge.....
Plat No..... Twp..... Rge.....	Plat No..... Twp..... Rge.....	Plat No..... Twp..... Rge.....	Plat No..... Twp..... Rge.....

Information From:  
Allan Snyder



Land Ownership.....  
 .....  
 .....



F-1-A

County Carbon

Farm Checked: Date 65

By John

Legal Land Owner Mrs. E. A. (Charlotte) Spaulding Address St. Rt. Belfry, Montana

Operator \_\_\_\_\_ Address \_\_\_\_\_

Water is delivered by: -- 1. Private System; 2. Ditch Company; 3. State Project; 4. Federal Project; 5. Irrigation District

STATE OF MONTANA  
WATER CONSERVATION BOARD  
Water Resources Survey

T. 8S R. 22E Plat No. 44

Photo No. ICC-249 & 3CC-159

App. No. Decree No.	NAME OF APPEOPRIATOR TO WHOM DECREEED	NAME OF STREAM	Date App. Date Priority	Miner's Inches	In Use	NAME OF DITCH (Water Delivered By)	No.	R/F	Present Irr. Acres	Irrigable Acres
See Co.		Clarks Fork River		200	Yes	River View Ditch	2	B	150	
A-1326	E. A. Spaulding	Waste Rocky Point Dit.	5-17-41	100						

NOTE: R--Denotes Regular Irrigation. F--Flood Irrigation.

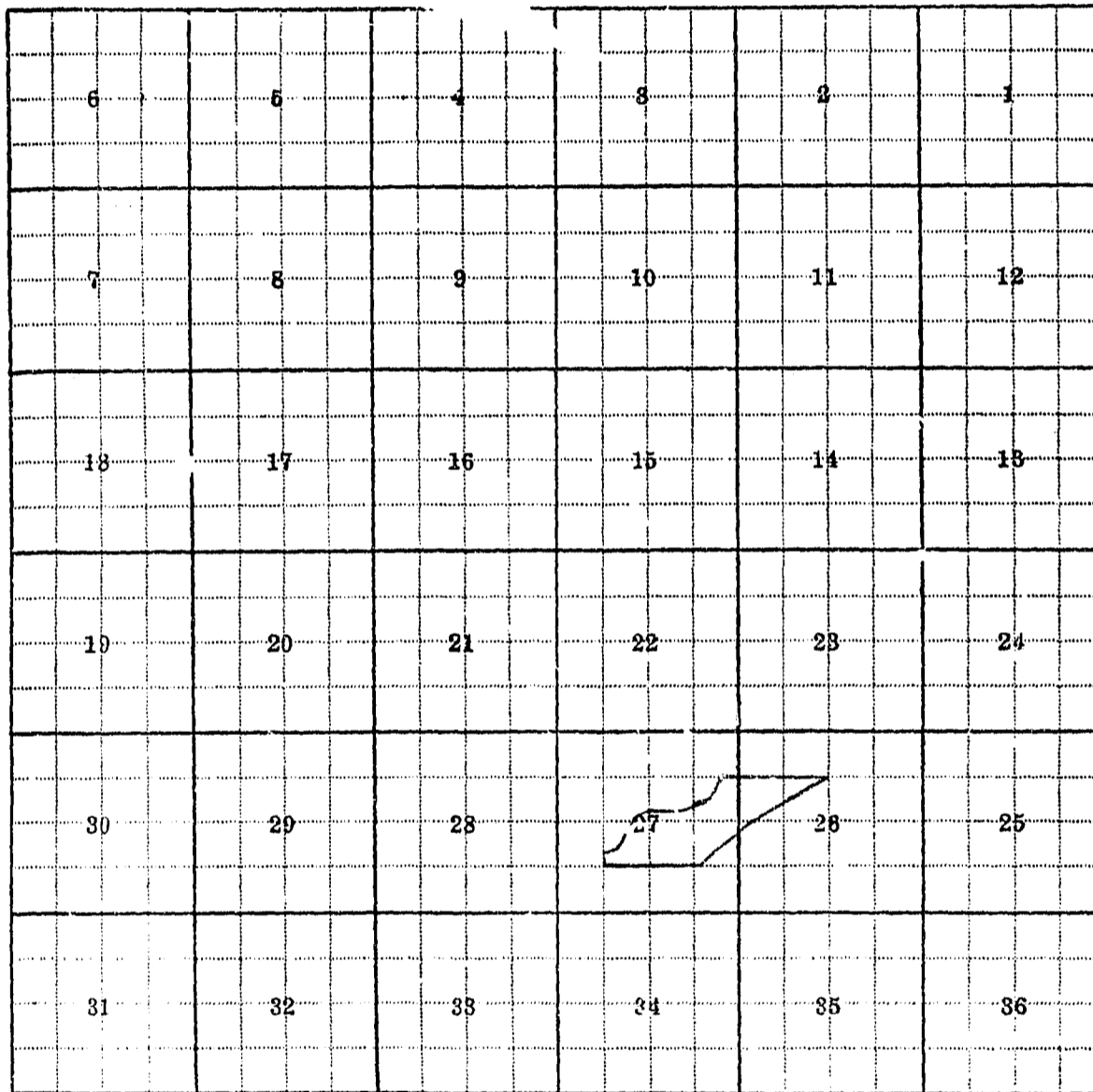
Adequate Supply: Yes \_\_\_\_\_ No \_\_\_\_\_ Explain \_\_\_\_\_

Remarks \_\_\_\_\_  
\_\_\_\_\_  
\_\_\_\_\_  
\_\_\_\_\_  
\_\_\_\_\_  
\_\_\_\_\_  
\_\_\_\_\_  
\_\_\_\_\_  
\_\_\_\_\_  
\_\_\_\_\_  
\_\_\_\_\_  
\_\_\_\_\_  
\_\_\_\_\_

\_\_\_\_\_ River Basin \_\_\_\_\_

Also in: Plat No. _____ Twp. _____ Rge. _____	Plat No. _____ Twp. _____ Rge. _____	Plat No. _____ Twp. _____ Rge. _____	Plat No. _____ Twp. _____ Rge. _____
Plat No. _____ Twp. _____ Rge. _____	Plat No. _____ Twp. _____ Rge. _____	Plat No. _____ Twp. _____ Rge. _____	Plat No. _____ Twp. _____ Rge. _____

Information From: \_\_\_\_\_  
Field Survey \_\_\_\_\_



Land Ownership.....  
 .....  
 .....

F-1-A

County.....Carbon.....

Farm Checked: Date..7- -65.....

By.....John.....

Legal Land Owner.....Gerald & Emily Spaulding.....

Operator.....

Water is delivered by:— 1. Private System;

2. Ditch Company;

3. State Project;

4. Federal Project;

5. Irrigation District

**STATE OF MONTANA  
WATER CONSERVATION BOARD  
Water Resources Survey**

T. 8S.....R. 22E..... Plat No. 44.....

Photo No. ICC-253.....

App. No. Decree No.	NAME OF APPROPRIATOR TO WHOM DECREED	NAME OF STREAM	Date App. Date Priority	Miner's Inches	In Use	NAME OF DITCH (Water Delivered By)	No.	R/F	Present Irr. Acres	Irrigable Acres
See Co.		Clarks Fork River		*	Yes	Holland Ditch	2	R	6	

NOTE: R—Denotes Regular Irrigation. F—Flood Irrigation.

Adequate Supply: Yes..... No..... Explain.....

Remarks.....  
\* 4.5 Shares Holland Ditch.....  
.....  
.....

River Basin.....

Also in: Plat No..... Twp..... Rge.....	Plat No..... Twp..... Rge.....	Plat No..... Twp..... Rge.....	Plat No..... Twp..... Rge.....
Plat No..... Twp..... Rge.....	Plat No..... Twp..... Rge.....	Plat No..... Twp..... Rge.....	Plat No..... Twp..... Rge.....

Information From:  
Mr. Wolf  
Mr. Hergenrider.....

6	5	4	3	2	1
7	8	9	10	11	12
13	14	15	16	17	18
19	20	21	22	23	24
25	26	27	28	29	30
31	32	33	34	35	36

Land Ownership

.....

.....

.....

F-1-A

County... Carbon.....

Farm Checked: Date 7- -65.....

By..... John.....

Legal Land Owner... Monte Steffan, et ux..... Address... St. Rt., Belfry, Montana.....

Operator..... Address.....

Water is delivered by:— 1. Private System; (2) Ditch Company; 3. State Project; 4. Federal Project; 5. Irrigation District

STATE OF MONTANA  
WATER CONSERVATION BOARD  
Water Resources Survey

T. 8S. R. 22E. Plat No. 44.....

Photo No. ICC-253.....

App. No. Decree No.	NAME OF APPROPRIATOR TO WHOM DECREED	NAME OF STREAM	Date App. Date Priority	Miner's Inches	In Use	NAME OF DITCH (Water Delivered By)	No.	R/F	Present Irr. Acres	Irrigable Acres
See Co.		Clarks Fork River		*	Yes	Clarks Fork-Silver Tip	2	R	101	
See Co.		Clarks Fork River		**	Yes	Mutual Ditch	2	R	59	

NOTE: R—Denotes Regular Irrigation. F—Flood Irrigation.

Adequate Supply: Yes..... No..... Explain.....

Remarks.....

\* 40 Shares Clarks Fork - Silver Tip.....

\*\* 30 Shares Mutual Ditch.....

River Basin.....

Also in: Plat No..... Twp..... Rge.....	Plat No..... Twp..... Rge.....	Plat No..... Twp..... Rge.....
Plat No..... Twp..... Rge.....	Plat No..... Twp..... Rge.....	Plat No..... Twp..... Rge.....

Information From:  
Mr. Hergenrider.....

6	5	4	3	2	1
7	8	9	10	11	12
13	14	15	16	17	18
19	20	21	22	23	24
25	26	27	28	29	30
31	32	33	34	35	36

Land Ownership .....

.....

.....

F-1-A

County.....Carbon.....

Farm Checked: Date 7- -65

By.....John.....

STATE OF MONTANA  
WATER CONSERVATION BOARD  
Water Resources Survey



T...8S...R...22E... Plat No...44.....

Photo No...ICC-253.....

Legal Land Owner.....Clarence Ullarich, et ux..... Address.....St. Rt., Belfry, Montana.....

Operator.....Paul Pilati, Buying..... Address.....

Water is delivered by:— 1. Private System;      2. Ditch Company;      3. State Project;      4. Federal Project;      5. Irrigation District

App. No. Decree No.	NAME OF APPROPRIATOR TO WHOM DECREED	NAME OF STREAM	Date App. Date Priority	Miner's Inches	In Use	NAME OF DITCH (Water Delivered By)	No.	R/F	Present Irr. Acres	Irrigable Acres
A-134	S. A. Calgrave	Clarks Fork River	5-16-12	100	No					
See Co.	Pilati	Clarks Fork River		*	Yes	Youst Ditch	2	R	40	

NOTE: R—Denotes Regular Irrigation. F—Flood Irrigation.

Adequate Supply: Yes ..... No ..... Explain.....

Remarks.....

\* 33 2/3 Shares Youst Ditch.

.....  
 .....  
 .....  
 .....  
 .....  
 .....  
 .....  
 .....  
 .....

River Basin.....

Also in: Plat No..... Twp..... Rge.....	Plat No..... Twp..... Rge.....	Plat No..... Twp..... Rge.....	Plat No..... Twp..... Rge.....
Plat No..... Twp..... Rge.....	Plat No..... Twp..... Rge.....	Plat No..... Twp..... Rge.....	Plat No..... Twp..... Rge.....

Information From:

L. Wolfe

6	5	4	3	2	1
7	8	9	10	11	12
13	14	15	16	17	18
19	20	21	22	23	24
25	26	27	28	29	30
31	32	33	34	35	36

Land Ownership .....

.....

.....



F-1-A

County.....Carbon.....

Farm Checked: Date 7- -65

By.....John.....

STATE OF MONTANA  
WATER CONSERVATION BOARD  
Water Resources Survey

T...8S...R.22E... Plat No.44.....

Photo No. ICC-253.....

Legal Land Owner..... Carl Ungefug..... Address St. Rt., Belfry, Montana.....

Operator..... % Herman Ungefug..... Address St. Rt., Belfry, Montana.....

Water is delivered by:— 1. Private System; ② Ditch Company; 3. State Project; 4. Federal Project; 5. Irrigation District

App. No. Decree No.	NAME OF APPROPRIATOR TO WHOM DECREED	NAME OF STREAM	Date App. Date Priority	Miner's Inches	In Use	NAME OF DITCH (Water Delivered By)	No.	R/F	Present Irr. Acres	Irrigable Acres
See Co.		Clarks Fork River		*	Yes	Clarks Fork-Silver Tip	2	R	90	
See Co.		Clarks Fork River		**	Yes	Mutual Ditch	2	R	38	

NOTE: R—Denotes Regular Irrigation. F—Flood Irrigation.

Adequate Supply: Yes..... No..... Explain.....

Remarks.....

\* 68 Shares Clarks Fork - Silver Tip

\*\* 30 Shares Mutual Ditch

River Basin.....

Also in: Plat No..... Twp..... Rge.....	Plat No..... Twp..... Rge.....	Plat No..... Twp..... Rge.....	Plat No..... Twp..... Rge.....
Plat No..... Twp..... Rge.....	Plat No..... Twp..... Rge.....	Plat No..... Twp..... Rge.....	Plat No..... Twp..... Rge.....

Information From:  
R. Hergenrider

6	5	4	3	2	1
7	8	9	10	11	12
13	14	15	16	17	18
19	20	21	22	23	24
25	26	27	28	29	30
31	32	33	34	35	36

Land Ownership .....

.....

.....

FFA  
County..... Carbon.....

Farm Checked: Date 7-8-65.....

By..... John.....

Legal Land Owner..... Gardy Van Soest, et ux.....

Operator.....

Water is delivered by:— 1. Private System; (2) Ditch Company; 3. State Project; 4. Federal Project; 5. Irrigation District

STATE OF MONTANA  
WATER CONSERVATION BOARD  
Water Resources Survey

T. 8S R. 22E Plat No. 44

Photo No. ICC-253

Address..... Belfry, Montana

Address.....

App. No. Decree No.	NAME OF APPROPRIATOR TO WHOM DECREED	NAME OF STREAM	Date App. Date Priority	Miner's Inches	In Use	NAME OF DITCH (Water Delivered By)	No.	R/F	Present Irr. Acres	Irrigable Acres
See Co.		Clarks Fork River		*	Yes	Youst Ditch	2	R.	13	

NOTE: R—Denotes Regular Irrigation. F—Flood Irrigation.

Adequate Supply: Yes..... No..... Explain.....

Remarks.....

\* 30 Shares Youst Ditch

.....

..... River Basin.....

Also in: Plat No..... Twp..... Rge.....	Plat No..... Twp..... Rge.....	Plat No..... Twp..... Rge.....	Plat No..... Twp..... Rge.....
Plat No..... Twp..... Rge.....	Plat No..... Twp..... Rge.....	Plat No..... Twp..... Rge.....	Plat No..... Twp..... Rge.....

Information From:  
Howard Brown

6	5	4	3	2	1
7	8	9	10	11	12
18	17	16	15	14	13
19	20	21	22	23	24
30	29	28	27	26	25
31	32	33	34	35	36

Land Ownership .....

.....

.....