F-1-A

County Carbon

STATE OF MONTANA
WATER CONSERVATION BOARD
Water Resources Survey

T 8S R 22E Plat No. 44

Farm Checked: Date 7- -65

Photo No. 1CC-253

By John

Legal Land Owner Solomon Wegner, et ux Address St. Rt., Belfry, Montana

Operator Address

Water is delivered by:— 1. Private System; (2.) Ditch Company; 3. State Project; 4. Federal Project; 5. Irrigation District

App. No. Decree No.	NAME OF APPROPRIATOR TO WHOM DECREED	NAME OF STREAM	Date App. Date Priority	Miner's Inches	In Use	NAME OF DITCH (Water Delivered By)	No.	R/F	Present Irr. Acres	Irrigable Acres
See Co.		Clarks Fork River		*	Yes	Clarks Fork-Silver Tip	2	R	59	
See Co.		Clarks Fork River		**	Yes	Holland Ditch	2	R	38	

NOTE: R—Denotes Regular Irrigation. F—Flood Irrigation.

Adequate Supply: Yes No Explain

Remarks

* 40 Shares Clarks Fork - Silver Tip

** 5 Shares Holland Ditch

River Basin

Also in: Plat No. Twp. Rge.	Plat No. Twp. Rge.	Plat No. Twp. Rge.
Plat No. Twp. Rge.	Plat No. Twp. Rge.	Plat No. Twp. Rge.

Information From:

R. Hergenrider

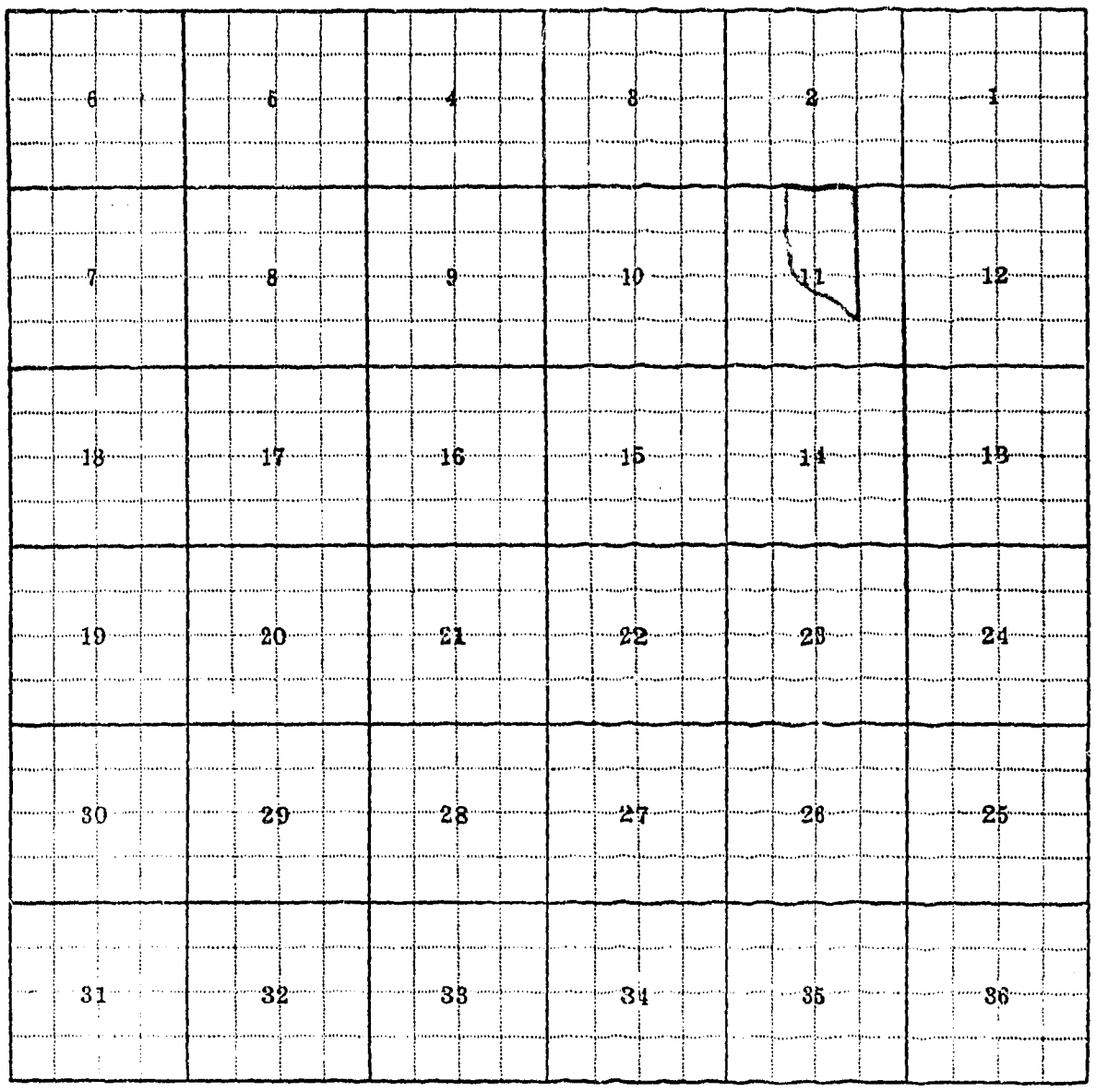

Land Ownership

F-1-A

County Carbon

Farm Checked: Date 65

By John

STATE OF MONTANA
WATER CONSERVATION BOARD
Water Resources Survey

T. 8S R. 22E Plat No. 44

Photo No. 1CC-253

Legal Land Owner B. L. & Eileen Whittington Address Belfry, Montana

Operator % Robert F. Walsh Address Belfry, Montana

Water is delivered by:-- 1. Private System; (2.) Ditch Company; 3. State Project; 4. Federal Project; 5. Irrigation District

App. No. Decree No.	NAME OF APPROPRIATOR TO WHOM DECREED	NAME OF STREAM	Date App. Date Priority	Miner's Inches	In Use	NAME OF DITCH (Water Delivered By)	No.	R/F	Present Irr. Acres	Irrigable Acres
See Co.		Clarks Fork River		*	Yes	Holland Ditch	2	R	29	

NOTE: R—Denotes Regular Irrigation. F—Flood Irrigation.

Adequate Supply: Yes ..... No ..... Explain .....

Remarks

*... 3 Shares Holland Dtich

River Basin

Also in: Plat No.	Twp.	Rge.	Plat No.	Twp.	Rge.	Plat No.	Twp.	Rge.
Plat No.	Twp.	Rge.	Plat No.	Twp.	Rge.	Plat No.	Twp.	Rge.

Information From:

Field Survey

6	5	4	3	2	1
7	8	9	10	11	12
18	17	16	15	14	13
19	20	21	22	23	24
30	29	28	27	26	25
31	32	33	34	35	36

Land Ownership

F-1-A

County Carbon

Farm Checked: Date 7- -65

By John

STATE OF MONTANA
WATER CONSERVATION BOARD
Water Resources Survey

T 8S R 22E Plat No. 44

Photo No. ICC-253

Legal Land Owner Lawrence Wolfe, et ux Address St. Rt., Belfry, Montana

Operator Address

Water is delivered by:— 1. Private System; (2.) Ditch Company; 3. State Project; 4. Federal Project; 5. Irrigation District

App. No. Decree No.	NAME OF APPROPRIATOR TO WHOM DECREED	NAME OF STREAM	Date App. Date Priority	Miner's Inches	In Use	NAME OF DITCH (Water Delivered By)	No.	R/F	Present Irr. Acres	Irrigable Acres
See Co.		Clarks Fork River		*	Yes	Holland Ditch	2	R	102	

NOTE: R—Denotes Regular Irrigation. F—Flood Irrigation.

Adequate Supply: Yes No Explain

Remarks

* 15 Shares Holland Dotch

River Basin

Also in: Plat No. Twp. Rge.	Plat No. Twp. Rge.	Plat No. Twp. Rge.
Plat No. Twp. Rge.	Plat No. Twp. Rge.	Plat No. Twp. Rge.

Information From:

Lawrence Wolfe

6	5	4	3	2	1
7	8	9	10	11	12
18	17	16	15	14	13
19	20	21	22	23	24
30	29	28	27	26	25
31	32	33	34	35	36

Land Ownership .....

F-1-A

County Carbon

Farm Checked: Date 7- -65

By John

STATE OF MONTANA
WATER CONSERVATION BOARD
Water Resources Survey

T. 8S R. 22E Plat No. 44

Photo No. 1CC-253

Legal Land Owner Nick Wolfe Address St. Rt., Belfry, Montana

Operator Address

Water is delivered by:— 1. Private System; (2.) Ditch Company; 3. State Project; 4. Federal Project; 5. Irrigation District

App. No. Decree No.	NAME OF APPROPRIATOR TO WHOM DECREED	NAME OF STREAM	Date App. Date Priority	Miner's Inches	In Use	NAME OF DITCH (Water Delivered By)	No.	R/F	Present Irr. Acres	Irrigable Acres
See Co.		Clarks Fork River		11	Yes	Holland Ditch	2	R	51	

NOTE: R—Denotes Regular Irrigation. F.-Flood Irrigation.

Adequate Supply: Yes No Explain

Remarks

River Basin

Also in: Plat No. Twp. Rge.	Plat No. Twp. Rge.	Plat No. Twp. Rge.
Plat No. Twp. Rge.	Plat No. Twp. Rge.	Plat No. Twp. Rge.

Information From:

Mr. Wolfe

6	5	4	3	2	1
7	8	9	10	11	12
18	17	16	15	14	13
19	20	21	22	23	24
30	29	28	27	26	25
31	32	33	34	35	36

Land Ownership

F-1-A

County. Carbon

Farm Checked: Date 7- -65

By John

STATE OF MONTANA
WATER CONSERVATION BOARD
Water Resources Survey

T. 8S R. 22E Plat No. 44

Photo No. 1CC-251

Legal Land Owner Goldie F. Youst Address St. Rt., Belfry, Montana

Operator % Howard Brown Address St. Rt., Belfry, Montana

Water is delivered by:— 1. Private System; 2. Ditch Company; 3. State Project; 4. Federal Project; 5. Irrigation District

App. No. Decree No.	NAME OF APPROPRIATOR TO WHOM DECREED	NAME OF STREAM	Date App. Date Priority	Miner's Inches	In Use	NAME OF DITCH (Water Delivered By)	No.	R/F	Present Irr. Acres	Irrigable Acres
See Co.	Gordon	Clarks Fork River		*	Yes	Youst Ditch	2	R	68	

NOTE: R—Denotes Regular Irrigation. F—Flood Irrigation.

Adequate Supply: Yes..... No..... Explain .....

Remarks

* 166.66 Shares Youst Ditch

River Basin

Also in: Plat No. Twp. Rge.	Plat No. Twp. Rge.	Plat No. Twp. Rge.
Plat No. Twp. Rge.	Plat No. Twp. Rge.	Plat No. Twp. Rge.

Information From:

Howard Brown

6	5	4	3	2	1
7	8	9	10	11	12
18	17	16	15	14	13
19	20	21	22	23	24
30	29	28	27	26	25
31	32	33	34	35	36

Land Ownership

45
8S 23E

F-1-A

County Carbon

Farm Checked: Date 7-14-65

By John

STATE OF MONTANA
WATER CONSERVATION BOARD
Water Resources Survey

T. 8S R. 23E Plat No. 45

Photo No. 1CC-33, 1N-212, 214, 2N-65, & 86

Legal Land Owner Bureau Land Management Address

Operator Address

Water is delivered by:— 1. Private System; 2. Ditch Company; 3. State Project; 4. Federal Project; 5. Irrigation District

	App. No. Decree No.	NAME OF APPROPRIATOR TO WHOM DECREED	NAME OF STREAM	Date App. Date Priority	Miner's Inches	In Use	NAME OF DITCH (Water Delivered By)	No.	R/F	Present Irr. Acres	Irrigable Acres
*	A-961	B. L. M.	Moat Pit Res.	3-30-60	2.6AF	Yes	Stock Use				
*	A-962	"	Moat Pit Res.	12-21-60	2.6AF	Yes	" "				
*	A-1370	"	Silver Tip Well	2-19-60	.0079CF-PS	Yes	" "				
*	A-1372	"	Metcale Well	2-19-60	.032CF-PS	"	" "				
*	A-1374	"	Reverse P. L. Well	10-10-58	.033CF-PS	"	" "				
*	A-1376	"	Hiccup Well	2-19-60	.030CF-PS	"	" "				
*	A-1378	"	Burp Well	2-19-60	.030CF-PS	"	" "				

NOTE: R—Denotes Regular Irrigation. F—Flood Irrigation.

Adequate Supply: Yes ..... No ..... Explain .....

Remarks

* Included in Yellowstone River Compact.

River Basin

Also in: Plat No. Twp. Rge.	Plat No. Twp. Rge.	Plat No. Twp. Rge.
Plat No. Twp. Rge.	Plat No. Twp. Rge.	Plat No. Twp. Rge.

Information From:

Field Survey

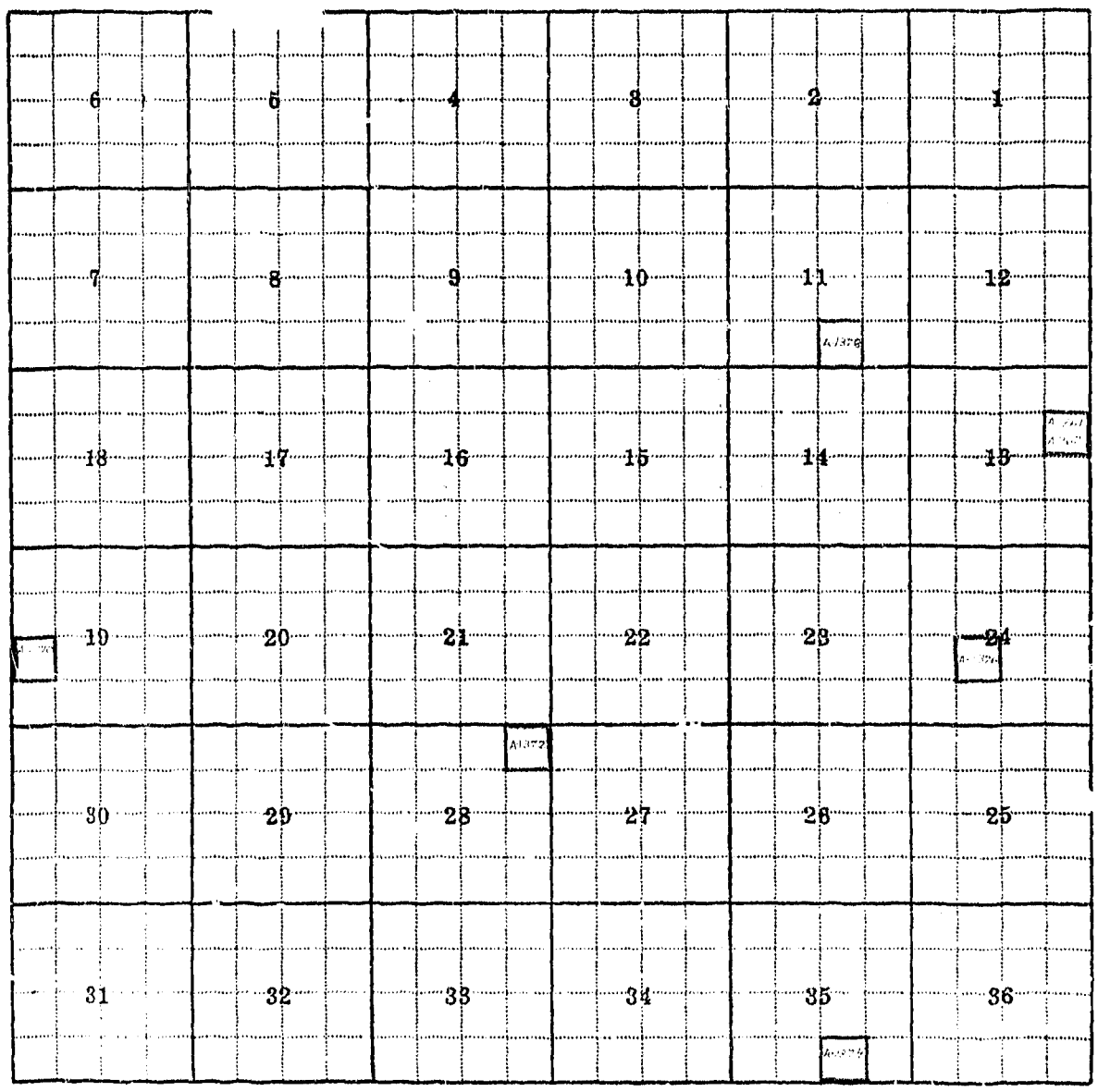

Land Ownership .....

F-1-A

County. Carbon

Farm Checked: Date 7-13-15

By John

STATE OF MONTANA
WATER CONSERVATION BOARD
Water Resources Survey

T 8S R 23E Plat No. 45

Photo No. 3CC-231

Legal Land Owner John Hergenrider Address St. Rt., Belfry, Montana

Operator Address

Water is delivered by:— 1. Private System; (2.) Ditch Company; 3. State Project; 4. Federal Project; 5. Irrigation District

App. No. Decree No.	NAME OF APPROPRIATOR TO WHOM DECREED	NAME OF STREAM	Date App. Date Priority	Miner's Inches	In Use	NAME OF DITCH (Water Delivered By)	No.	R/F	Present Irr Acres	Irrigable Acres
See Co.		Clarks Fork River		*	Yes	Clarks Fork-Silver Tip	2	R	67	

NOTE: R—Denotes Regular Irrigation. F—Flood Irrigation.

Adequate Supply: Yes ..... No ..... Explain .....

Remarks

* 34 Shares Clarks Fork- Silver Tip

River Basin

Also in:								
Plat No.	Twp.	Rge.	Plat No.	Twp.	Rge.	Plat No.	Twp.	Rge.
Plat No.	Twp.	Rge.	Plat No.	Twp.	Rge.	Plat No.	Twp.	Rge.

Information From:

Mr. Hergenrider

6	5	4	3	2	1
7	8	9	10	11	12
18	17	16	15	14	13
19	20	21	22	23	24
30	29	28	27	26	25
31	32	33	34	35	36

Land Ownership .....

F-1-A

County Carbon

Farm Checked: Date 7-14-65

By John

STATE OF MONTANA
WATER CONSERVATION BOARD
Water Resources Survey

T 8S R 23E Plat No. 45

Photo No. 1N-214

Legal Land Owner Joe T. & Franklin F. Kuchinski Address St. Rt., Belfry, Montana

Operator Address

Water is delivered by:— 1. Private System; 2. Ditch Company; 3. State Project; 4. Federal Project; 5. Irrigation District

App. No. Decree No.	NAME OF APPROPRIATOR TO WHOM DECREED	NAME OF STREAM	Date App. Date Priority	Miner's Inches	In Use	NAME OF DITCH (Water Delivered By)	No.	R/F	Present Irr. Acres	Irrigable Acres
A-212	William H. Baker	Cottonwood Creek	9-19-16	300	No					

NOTE: R—Denotes Regular Irrigation. F—Flood Irrigation.

Adequate Supply: Yes No Explain

Remarks

River Basin

Also in: Plat No. Twp. Rge.	Plat No. Twp. Rge.	Plat No. Twp. Rge.
Plat No. Twp. Rge.	Plat No. Twp. Rge.	Plat No. Twp. Rge.

Information From:
Field Survey

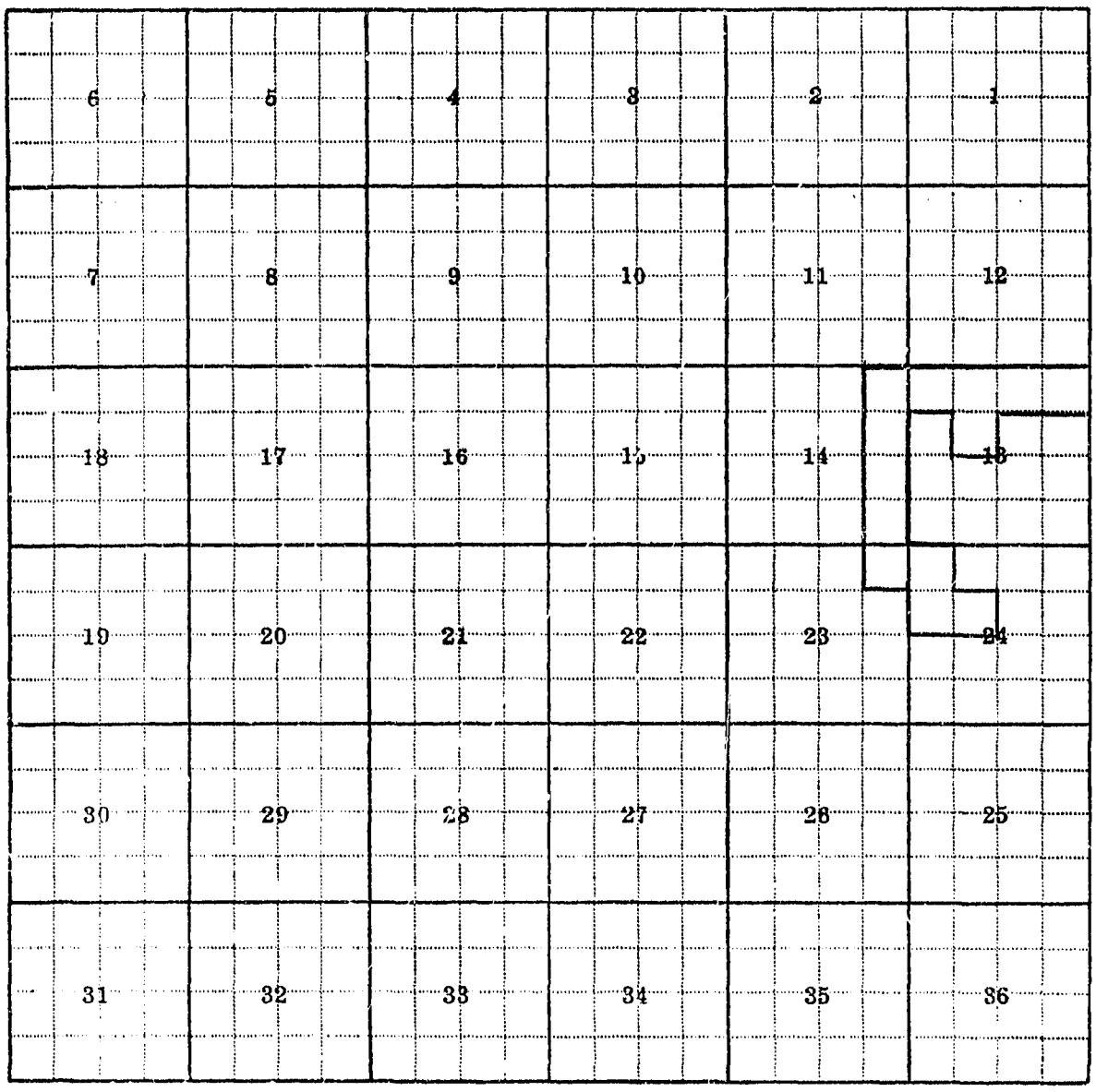

Land Ownership .....

46
8S 24E

F-1-A

County Carbon

Farm Checked: Date 9-15-65

By Larry

STATE OF MONTANA
WATER CONSERVATION BOARD
Water Resources Survey

T 8S R 24E Plat No. 46

Photo No. 3CC-65

Legal Land Owner C. A. Lewis & Louise Welch Address Cowley, Wyoming

Operator Same Address

Water is delivered by:— 1. Private System; 2. Ditch Company; 3. State Project; 4. Federal Project; 5. Irrigation District

App. No. Decree No.	NAME OF APPROPRIATOR TO WHOM DECREED	NAME OF STREAM	Date App. Date Priority	Miner's Inches	In Use	NAME OF DITCH (Water Delivered By)	No.	R/F	Present Irr. Acres	Irrigable Acres
A-758	Curtis R. Beeler	Sage Creek	5-4-05	160	Yes	Welch Ditch	1	R	6	
D-354	Samuel W. Bent	Sage Creek	10-28-92	125	Yes	out of Huntley				
D-355	Wallace A. Bent	Sage Creek	10-28-92	125	Yes	Wideman Ditch				

NOTE: R—Denotes Regular Irrigation. F—Flood Irrigation.

Adequate Supply: Yes ..... No ..... Explain .....

Remarks .....

River Basin: .....

Also in: Plat No. ..... Twp. ..... Rge.	Plat No. ..... Twp. ..... Rge.	Plat No. ..... Twp. ..... Rge. .....
Plat No. ..... Twp. ..... Rge.	Plat No. ..... Twp. ..... Rge.	Plat No. ..... Twp. ..... Rge. .....

Information From:
Mr. Welch

6	5	4	3	2	1
7	8	9	10	11	12
18	17	16	15	14	13
19	20	21	22	23	24
30	29	28	27	26	25
31	32	33	34	35	36

Land Ownership

F-1-A

County Carbon

Farm Checked: Date 9-13-65

By John

STATE OF MONTANA
WATER CONSERVATION BOARD
Water Resources Survey

T 8S R 24E Plat No. 46

Photo No. 1N-97 & 193

Legal Land Owner U. S. A. Address

Operator Address

Water is delivered by:— 1. Private System; 2. Ditch Company; 3. State Project; 4. Federal Project; 5. Irrigation District

	App. No. Decree No.	NAME OF APPROPRIATOR TO WHOM DECREED	NAME OF STREAM	Date App. Date Priority	Miner's Inches	In Use	NAME OF DITCH (Water Delivered By)	No.	R/F	Present Irr. Acres	Irrigable Acres
*	A-957	B. L. M.	Iron Post Res.	3-30-60	.90AF	No					
*	A-959	"	Miners Pit Res.	3-30-60	2.2AF	No					
*	A-963	"	N. 28 Pit Res.	3-30-60	1.2AF	No					
*	A-958	U. S. A.	Iron Post Pit Res.	12-21-60	.9AF	No					
*	A-960	"	Miners Pit Res.	12-21-60	2.2AF	No					
*	A-964	"	N. 28 Pit Res.	12-21-60	1.2AF	No					

NOTE: R—Denotes Regular Irrigation. F—Flood Irrigation.

Adequate Supply: Yes No Explain

Remarks

* Included in Yellowstone River Compact.

River Basin

Also in: Plat No. Twp. Rge.	Plat No. Twp. Rge.	Plat No. Twp. Rge.
Plat No. Twp. Rge.	Plat No. Twp. Rge.	Plat No. Twp. Rge.

Information From:

Field Survey



Land Ownership

47
8S 25E

F-1-A

County Carbon

Farm Checked: Date 9-15-65

By Larry

STATE OF MONTANA
WATER CONSERVATION BOARD
Water Resources Survey

T. 8S R. 25E Plat No. 47

Photo No. 6N-24

Legal Land Owner Emma S. Butcher Address

Operator Croft Lewis Address Cowley, Wyoming

Water is delivered by:— 1. Private System; 2. Ditch Company; 3. State Project; 4. Federal Project; 5. Irrigation District

App. No. Decree No.	NAME OF APPROPRIATOR TO WHOM DECREED	NAME OF STREAM	Date App. Date Priority	Miner's Inches	In Use	NAME OF DITCH (Water Delivered By)	No.	R/F	Present Irr. Acres	Irrigable Acres
A-453	Emma S. Butcher	Piney Creek	8-9-16	120	No					

NOTE: R—Denotes Regular Irrigation. F—Flood Irrigation.

Adequate Supply: Yes No Explain

Remarks

River Basin

Also in: Plat No. Twp. Rge.	Plat No. Twp. Rge.	Plat No. Twp. Rge.
Plat No. Twp. Rge.	Plat No. Twp. Rge.	Plat No. Twp. Rge.

Information From:
Mr. Lewis

6	5	4	3	2	1
7	8	9	10	11	12
18	17	16	15	14	13
19	20	21	22	23	24
30	29	28	27	26	25
31	32	33	34	35	36

Land Ownership

F-1-A

County Carbon

Farm Checked: Date 9-9-65

By Larry

STATE OF MONTANA
WATER CONSERVATION BOARD
Water Resources Survey

T 8S R 25E Plat No. 47

Photo No. 4N-209

Legal Land Owner C. B. & Q. Railroad Address

Operator Croft Lewis Address Cowley, Wyoming

Water is delivered by:— 1. Private System; 2. Ditch Company; 3. State Project, 4. Federal Project; 5. Irrigation District

App. No. Decree No.	NAME OF APPROPRIATOR TO WHOM DECREED	NAME OF STREAM	Date App. Date Priority	Miner's Inches	In Use	NAME OF DITCH (Water Delivered By)	No.	R/F	Present Irr. Acres	Irrigable Acres
D-73	John E. Sadring	Piney Creek	5-15-93	140	No	This land subs so much that Mr. Lewis does not irrigate anymore.				141
A-1136	John E. Sadring	Spring	4-5-06	--	Stock					
A-1137	John E. Sadring		12-29-05	--	Stock					

NOTE: R—Denotes Regular Irrigation. F—Flood Irrigation.

Adequate Supply: Yes No Explain

Remarks

River Basin

Also in: Plat No. Twp. Rge.	Plat No. Twp. Rge.	Plat No. Twp. Rge.
Plat No. Twp. Rge.	Plat No. Twp. Rge.	Plat No. Twp. Rge.

Information From:

Mr. Lewis

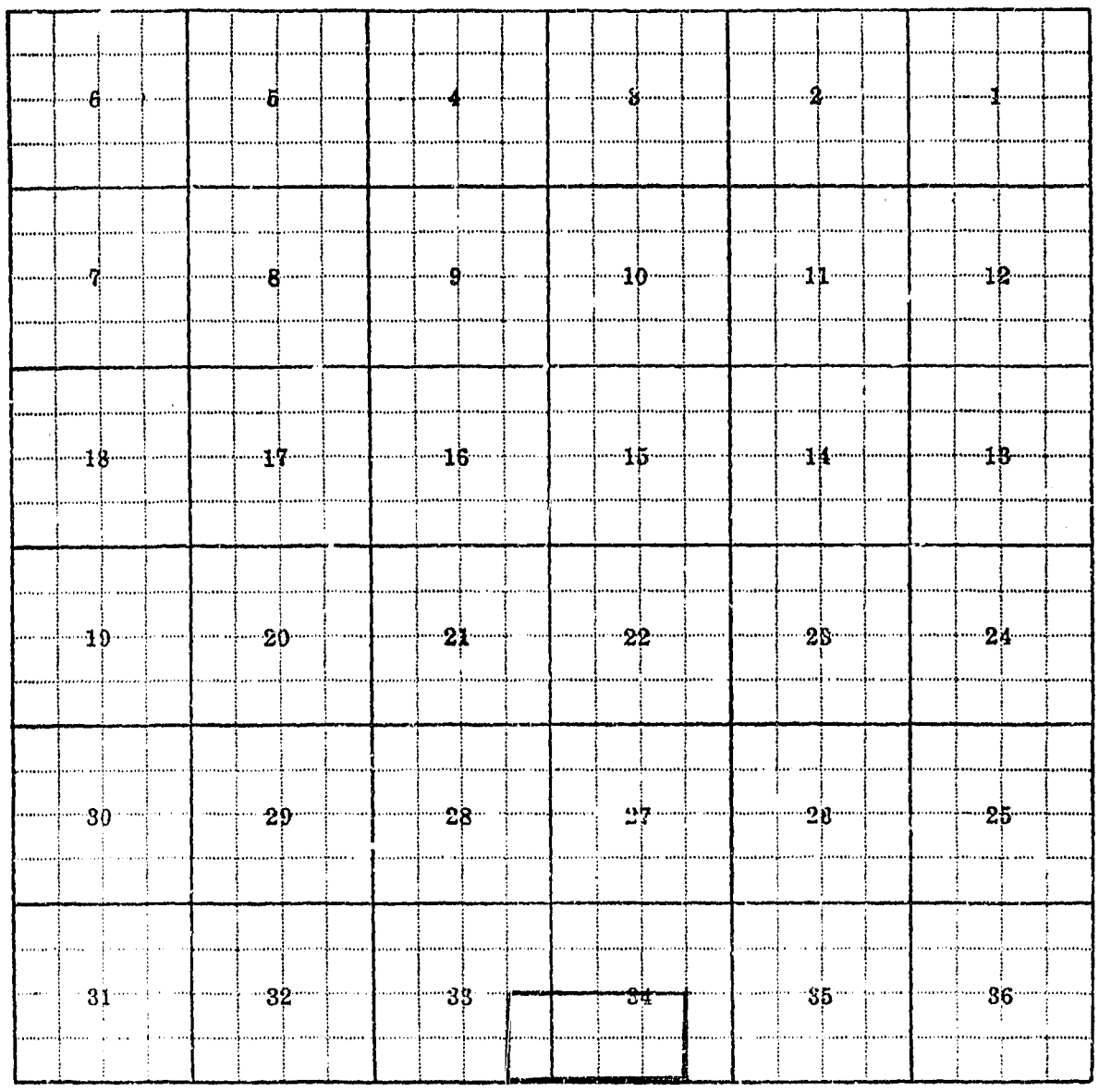

Land Ownership .....

F-1-A

County Carbon

Farm Checked: Date 9-9-65

By Larry

STATE OF MONTANA
WATER CONSERVATION BOARD
Water Resources Survey

T 8S R 25E Plat No. 47

Photo No. 1N-10, 4N-209, 211, 6N-22, 23, & 24

Legal Land Owner C. A. Lewis Address

Operator Croft Lewis Address Cowley, Wyoming

Water is delivered by:— 1. Private System; 2. Ditch Company; 3. State Project; 4. Federal Project; 5. Irrigation District

App. No. Decree No.	NAME OF APPROPRIATOR TO WHOM DECREED	NAME OF STREAM	Date App. Date Priority	Miner's Inches	In Use	NAME OF DITCH (Water Delivered By)	No.	R/F	Present Irr. Acres	Irrigable Acres
D-75	J. A. King	Piney Creek	6-20-94	120	Yes	Loyning Lewis Ditch	1	R	29	30
D-362	Jack Rankin	Sage Creek	-05	50	Yes	Stock				
A-985	J. A. King	Coyote Spring	8-23-00	All	Yes	Stock				
A-1006	W. L. Johnson, et al	Pervis Spring(Bear Canyon)	6-24-30	500	Yes	Stock				

NOTE: R—Denotes Regular Irrigation. F—Flood Irrigation.

Adequate Supply: Yes No Explain

Remarks

River Basin

Also in: Plat No. Twp. Rge.	Plat No. Twp. Rge.	Plat No. Twp. Rge.
Plat No. Twp. Rge.	Plat No. Twp. Rge.	Plat No. Twp. Rge.

Information From:

Mr. Lewis

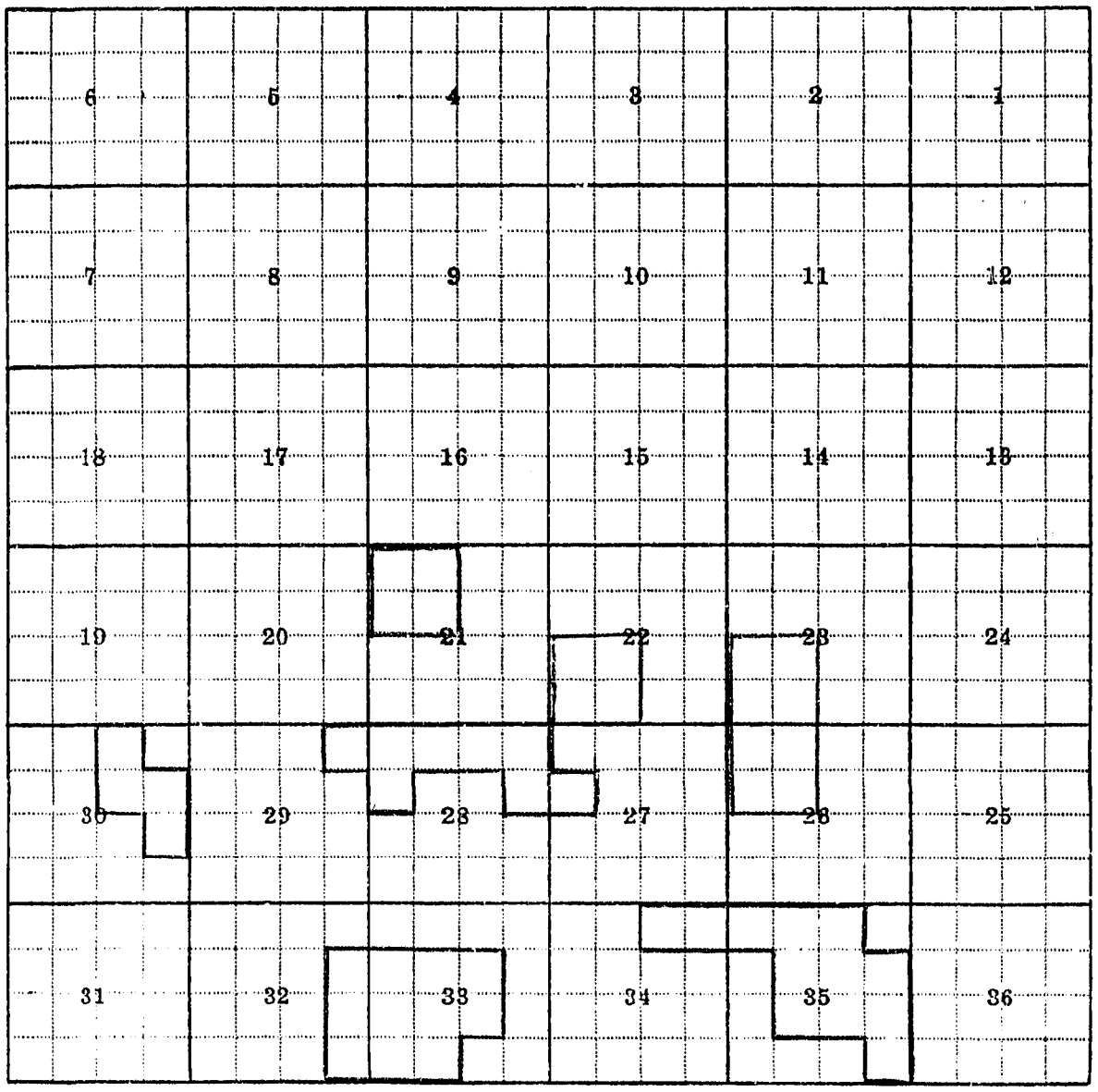

Land Ownership .....

F-1-A

County Carbon

STATE OF MONTANA
WATER CONSERVATION BOARD
Water Resources Survey

T. 8S R. 25E Plat No. 47

Farm Checked: Date 9-15-65

Photo No. 4CC-129, 1N-12, 6

By Larry

4N-213

Legal Land Owner C. A. Lewis, % Louise Welch Address Cowley, Wyoming

Operator Same Address

Water is delivered by:— 1. Private System; 2. Ditch Company; 3. State Project; 4. Federal Project; 5. Irrigation District

App. No. Decree No.	NAME OF APPROPRIATOR TO WHOM DECREED	NAME OF STREAM	Date App. Date Priority	Miner's Inches	In Use	NAME OF DITCH (Water Delivered By)	No.	R/F	Present Irr. Acres	Irrigable Acres
A-428	S. W. Bent	Lost Water Canyon	1-19-10	200	No					
A-554	Samuel W. Bent	Reservoir Creek	7-30-12	120	Yes	Bent Reservoir				
A-758	Curtis R. Beeler	Sage Creek	5-4-05	160	Yes					
D-354	Samuel W. Bent	Sage Creek	10-28-92	125	Yes	Welch Ditches	1	R	429	
						out of Huntley				
D-355	Wallace A. Bent	Sage Creek	10-28-92	125	Yes	Widman Ditch				

NOTE: R—Denotes Regular Irrigation. F—Flood Irrigation.

Adequate Supply: Yes ..... No ..... Explain .....

Remarks .....

..... River Basin .....

Also in: Plat No. ..... Twp. ..... Rge.	Plat No. ..... Twp. ..... Rge.	Plat No. ..... Twp. ..... Rge. .....
Plat No. ..... Twp. ..... Rge.	Plat No. ..... Twp. ..... Rge.	Plat No. ..... Twp. ..... Rge. .....

Information From:

Mr. Welch

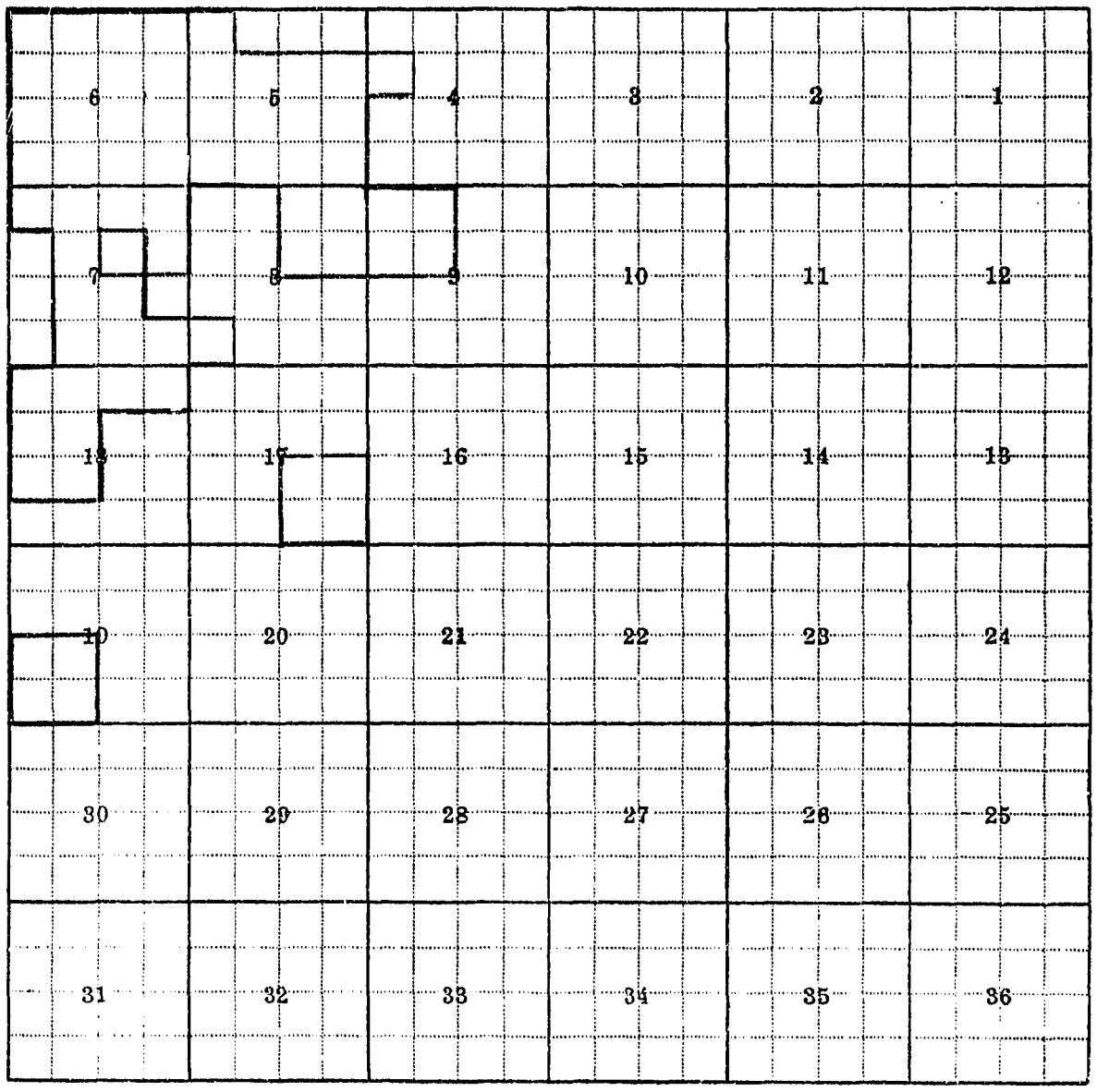

Land Ownership

F-1-A

County Carbon

Farm Checked: Date 9-9-65

By Larry

STATE OF MONTANA
WATER CONSERVATION BOARD
Water Resources Survey

T. 8S R. 25E Plat No. 47

Photo No. 6N-24

Legal Land Owner Croft M. Lewis Address Cowley, Wyoming

Operator Same Address

Water is delivered by:— 1. Private System; 2. Ditch Company; 3. State Project; 4. Federal Project; 5. Irrigation District

App. No. Decree No.	NAME OF APPROPRIATOR TO WHOM DECREED	NAME OF STREAM	Date App. Date Priority	Miner's Inches	In Use	NAME OF DITCH (Water Delivered By)	No.	R/F	Present Irr. Acres	Irrigable Acres
D-72	William Bainbridge	Piney Creek	6-29-93	140*	Yes	Lewis Ditch	1	R	35	

NOTE: R—Denotes Regular Irrigation. F—Flood Irrigation.

Adequate Supply: Yes ..... No ..... Explain * As [illegible] beginning [illegible]

Remarks

River Basin

Also in: Plat No. Twp. Rge.	Plat No. Twp. Rge.	Plat No. Twp. Rge.
Plat No. Twp. Rge.	Plat No. Twp. Rge.	Plat No. Twp. Rge.

Information From:

Mr. Lewis

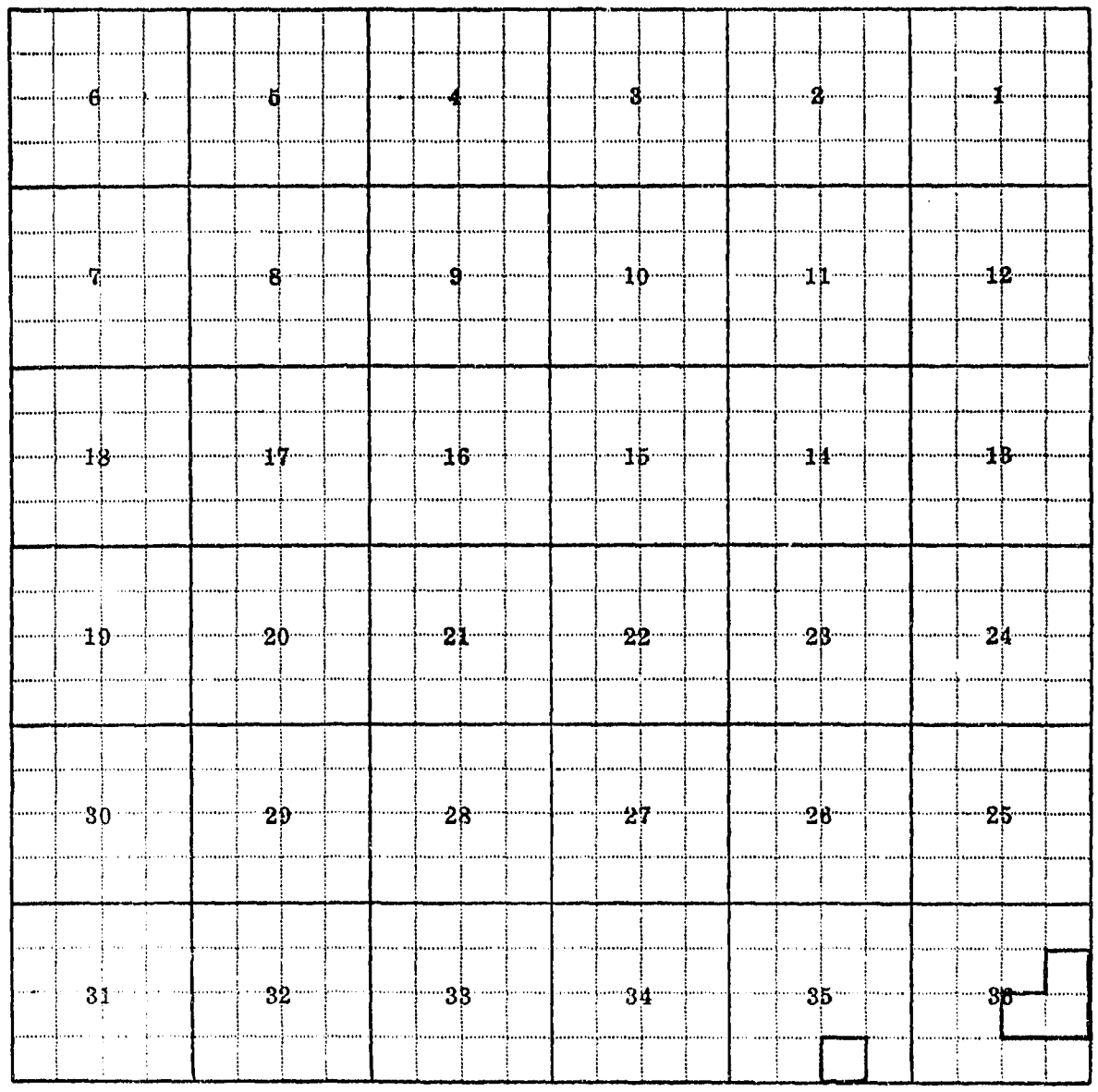

Land Ownership .....

F-1-A

County Carbon

Farm Checked: Date 9-15-65

By Larry

STATE OF MONTANA
WATER CONSERVATION BOARD
Water Resources Survey

T 8S R 25E Plat No. 47

Photo No. 4CC-129

Legal Land Owner Mark R. Lewis, et ux Address

Operator Louise Welch Address Cowley, Wyoming

Water is delivered by:— 1. Private System; 2. Ditch Company; 3. State Project; 4. Federal Project; 5. Irrigation District

App. No. Decree No.	NAME OF APPROPRIATOR TO WHOM DECREED	NAME OF STREAM	Date App. Date Priority	Miner's Inches	In Use	NAME OF DITCH (Water Delivered By)	No.	R/F	Present Irr. Acres	Irrigable Acres
*		Sage Creek				Welch Ditch	1	R	15	

NOTE: R—Denotes Regular Irrigation. F—Flood Irrigation.

Adequate Supply: Yes No Explain

Remarks

* See C. A. Lewis, % Louise Welch form for water.

River Basin

Also in: Plat No. Twp. Rge.	Plat No. Twp. Rge.	Plat No. Twp. Rge.
Plat No. Twp. Rge.	Plat No. Twp. Rge.	Plat No. Twp. Rge.

Information From:

Mr. Welch

6	5	4	3	2	1
7	8	9	10	11	12
18	17	16	15	14	13
19	20	21	22	23	24
30	29	28	27	26	25
31	32	33	34	35	36

Land Ownership

F-1-A

County Carbon

Farm Checked: Date 9-15-65

By Larry

STATE OF MONTANA
WATER CONSERVATION BOARD
Water Resources Survey

T 8S R 25E Plat No. 47

Photo No. 1N-10, 12, 4CC-129, 4N-209, 211, 213, & 6N-24

Legal Land Owner B. P. Loyning Address Bridger, Montana

Operator Same Address

Water is delivered by:— 1. Private System; 2. Ditch Company; 3. State Project; 4. Federal Project; 5. Irrigation District

App. No. Decree No.	NAME OF APPROPRIATOR TO WHOM DECREED	NAME OF STREAM	Date App. Date Priority	Miner's Inches	In Use	NAME OF DITCH (Water Delivered By)	No.	R/F	Present Irr. Acres	Irrigable Acres
	See Remarks	Piney Creek			Yes	Loyning - Lewis Ditch	1	R	92	13

NOTE: R—Denotes Regular Irrigation. F—Flood Irrigation.

Adequate Supply: Yes ..... No ..... Explain Mr. Loyning claims ½ of Water Right D-72

Remarks

140 MI Decreed to William Bainbridge with a date of priority of 6-29-93. I could find nothing on his Deed to prove this out.
Mr. Croft Lewis Deed shows him still having the whole 40 MI. in Book 80, Page 436.

River Basin

Also in: Plat No. Twp. Rge.	Plat No. Twp. Rge.	Plat No. Twp. Rge.
Plat No. Twp. Rge.	Plat No. Twp. Rge.	Plat No. Twp. Rge.

Information From:

Field Survey

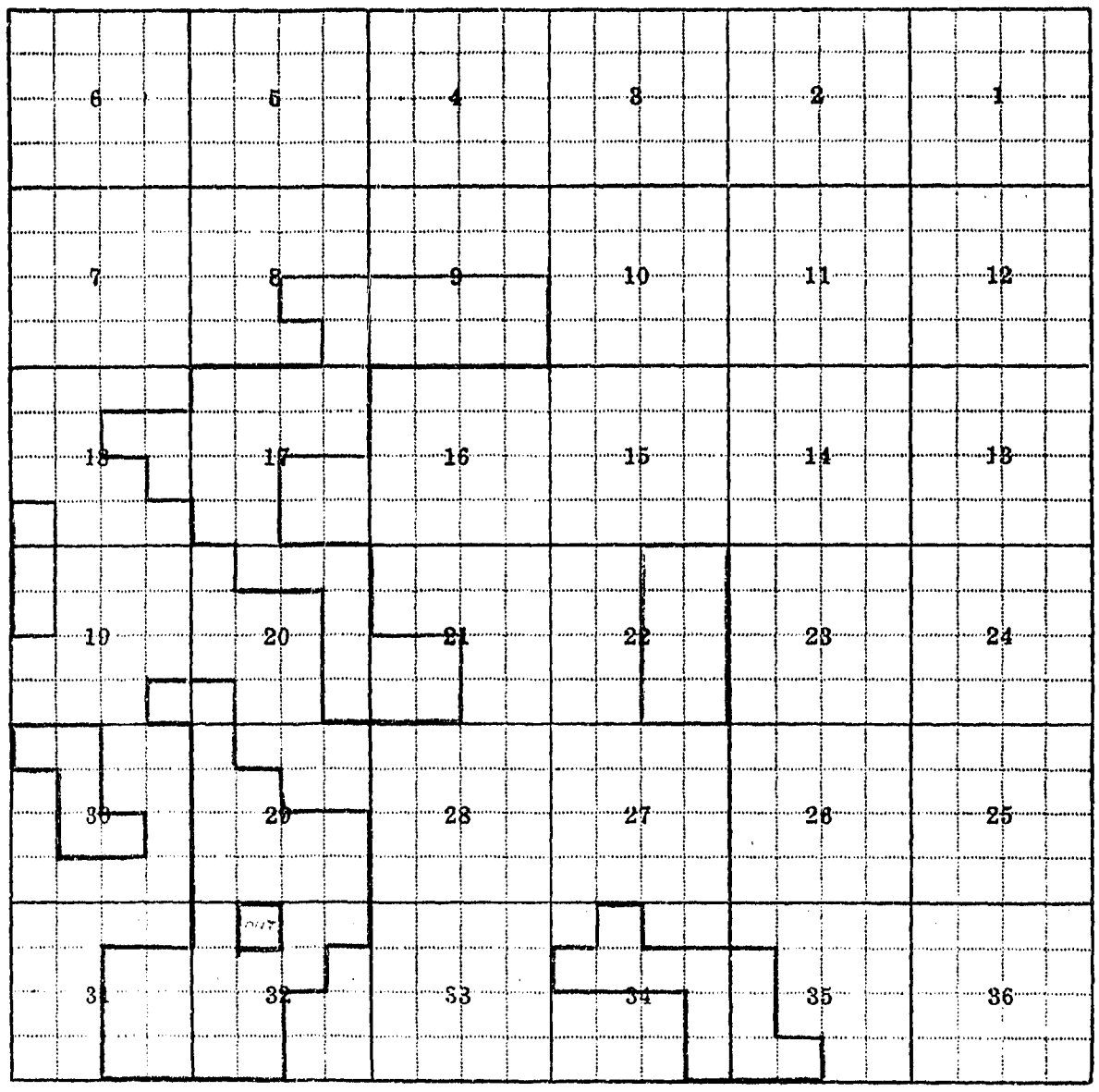

Land Ownership .....

F-1-A

County Carbon

Farm Checked: Date 9-15-65

By Larry

STATE OF MONTANA
WATER CONSERVATION BOARD
Water Resources Survey

T 8S R 25E Plat No. 47

Photo No. 4N-209

Legal Land Owner Mary & Paul Weaver Address

Operator Croft Lewis Address Cowley, Wyoming

Water is delivered by:— 1. Private System; 2. Ditch Company; 3. State Project; 4. Federal Project; 5. Irrigation District

App. No. Decree No.	NAME OF APPROPRIATOR TO WHOM DECREED	NAME OF STREAM	Date App. Date Priority	Miner's Inches	In Use	NAME OF DITCH (Water Delivered By)	No.	R/F	Present Irr. Acres	Irrigable Acres
A-452	Cartis R. Beeler	Piney Creek	5-27-16	160	Yes	Loyning Lewis Ditch	1	R	2	
A-814	Joseph A. Cribbs	Spring Coulee	9-29-01	All	No					
A-246	Charles J. Campbell	Coyote Creek	9-26-17	200	No					

NOTE: R—Denotes Regular Irrigation. F—Flood Irrigation.

Adequate Supply: Yes No Explain

Remarks

River Basin

Also in: Plat No. Twp. Rge.	Plat No. Twp. Rge.	Plat No. Twp. Rge.
Plat No. Twp. Rge.	Plat No. Twp. Rge.	Plat No. Twp. Rge.

Information From:

Mr. Lewis

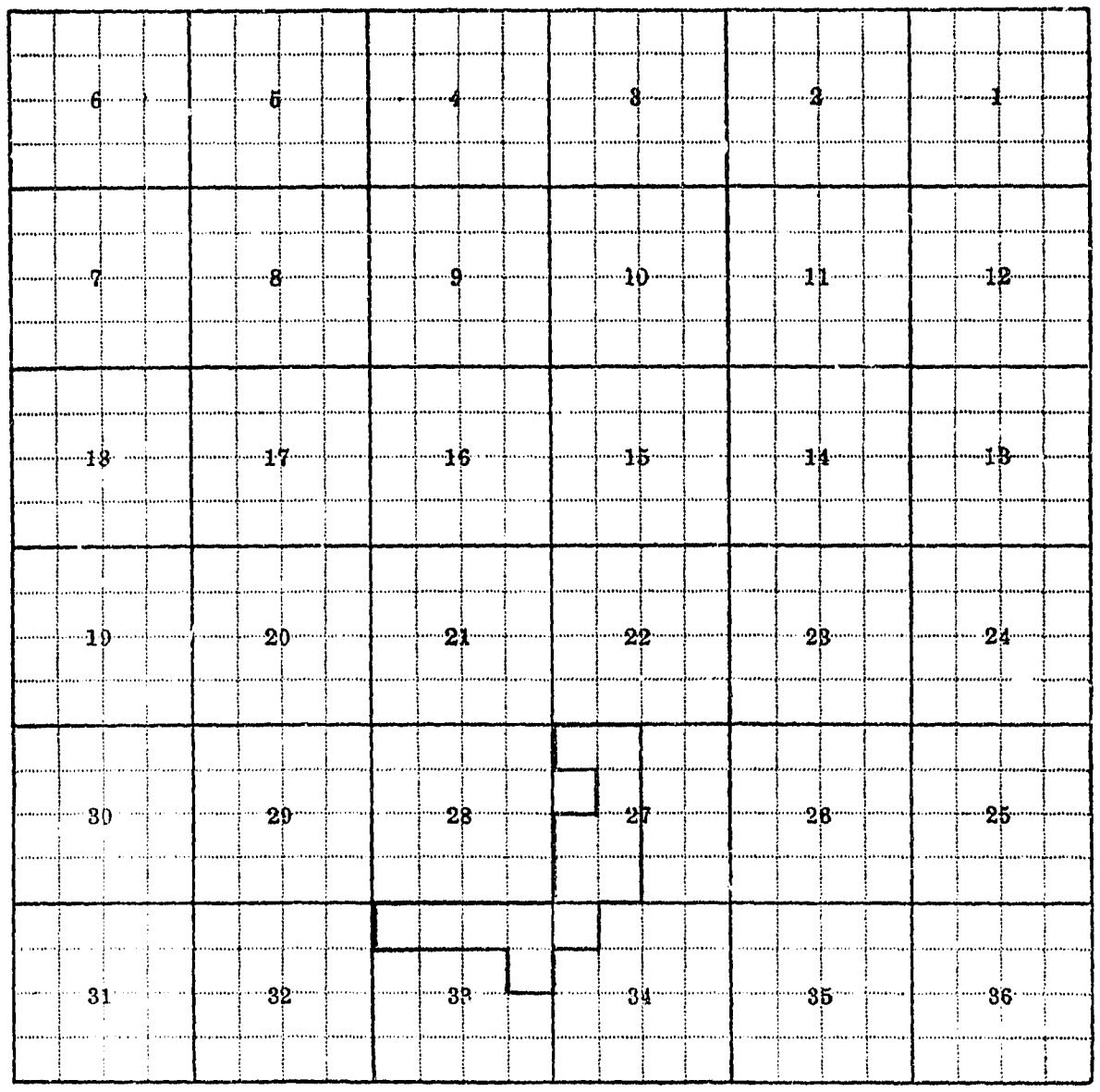

Land Ownership .....

F-1-A

County Carbon

Farm Checked: Date 9-15-65

By Larry

STATE OF MONTANA
WATER CONSERVATION BOARD
Water Resources Survey

T. 09 R. [illegible] Plat No. 47

Photo No. 4CC-129

Legal Land Owner Louis Welch Address

Operator Same Address

Water is delivered by:— 1. Private System; 2. Ditch Company; 3. State Project; 4. Federal Project; 5. Irrigation District

App. No. Decree No.	NAME OF APPROPRIATOR TO WHOM DECREED	NAME OF STREAM	Date App. Date Priority	Miner's Inches	In Use	NAME OF DITCH (Water Delivered By)	No.	R/F	Present Irr. Acres	Irrigable Acres
*		Sage Creek				Welch Ditch	1	R	7	

NOTE: R—Denotes Regular Irrigation. F—Flood Irrigation.

Adequate Supply: Yes No Explain

Remarks

* See C. A. Lewis, % Louise Welch form for water.

River Basin

Also in: Plat No. Twp. Rge.	Plat No. Twp. Rge.	Plat No. Twp. Rge.
Plat No. Twp. Rge.	Plat No. Twp. Rge.	Plat No. Twp. Rge.

Information From:

Mr. Welch

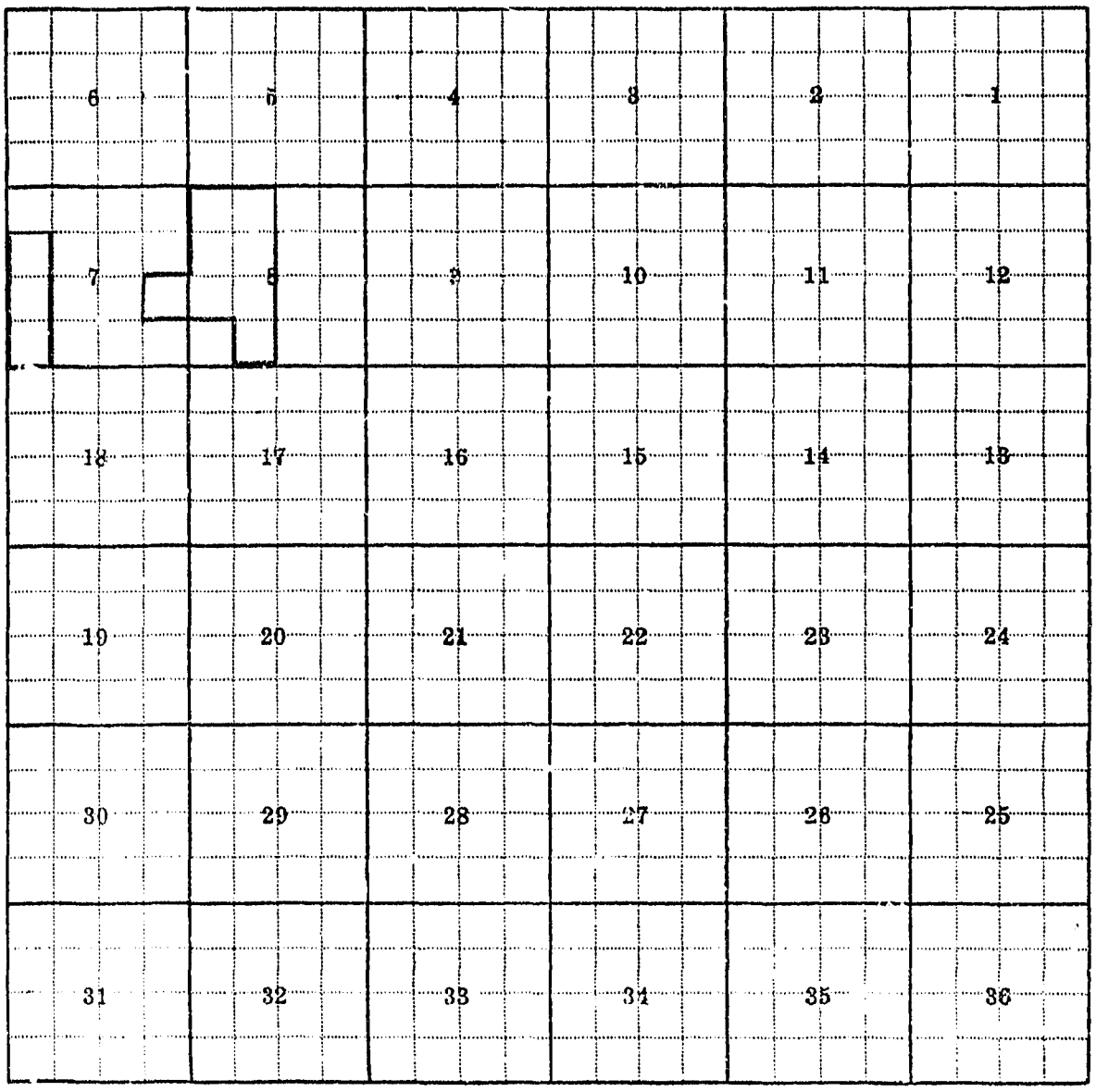

Land Ownership

48
8S 26E

County Carbon

STATE OF MONTANA
WATER CONSERVATION BOARD
Water Resources Survey

T. 8S R. 26E Plat No. 48

Farm Checked: Date 9-8-65

Photo No. None

By John

Legal Land Owner U. S. A. Address

Operator Address

Water is delivered by:— 1. Private System; 2. Ditch Company; 3. State Project; 4. Federal Project; 5. Irrigation District

App. No. Decree No.	NAME OF APPROPRIATOR TO WHOM DECREED	NAME OF STREAM	Date App. Date Priority	Miner's Inches	In Use	NAME OF DITCH (Water Delivered By)	No.	R/F	Present Irr. Acres	Irrigable Acres
A-31	J. V. Greathouse	Bear Canyon	10-10-10	160	No	WR 1-480				
A-32	Samuel C. Timmins	Bear Canyon	11-27-17	320	No	[illegible]				
~~A-1010~~	U. S. Forest Service									
4-152	By T. A. Clapp	Sheep Spring	3-4-41	.192	No					
WR4-148	U S A	Big Springs	10-16-1940	.012	No					
WR4-149	U S A	Bain Bridge Springs	10-16-1940	.014	No					
WR4-150	U S A	Ingram Springs	3-4-1941	.012	No					

NOTE: R—Denotes Regular Irrigation. F—Flood Irrigation.

Adequate Supply: Yes No Explain

Remarks

River Basin

Also in: Plat No. Twp. Rge.	Plat No. Twp. Rge.	Plat No. Twp. Rge.
Plat No. Twp. Rge.	Plat No. Twp. Rge.	Plat No. Twp. Rge.

Information From:

Field Survey

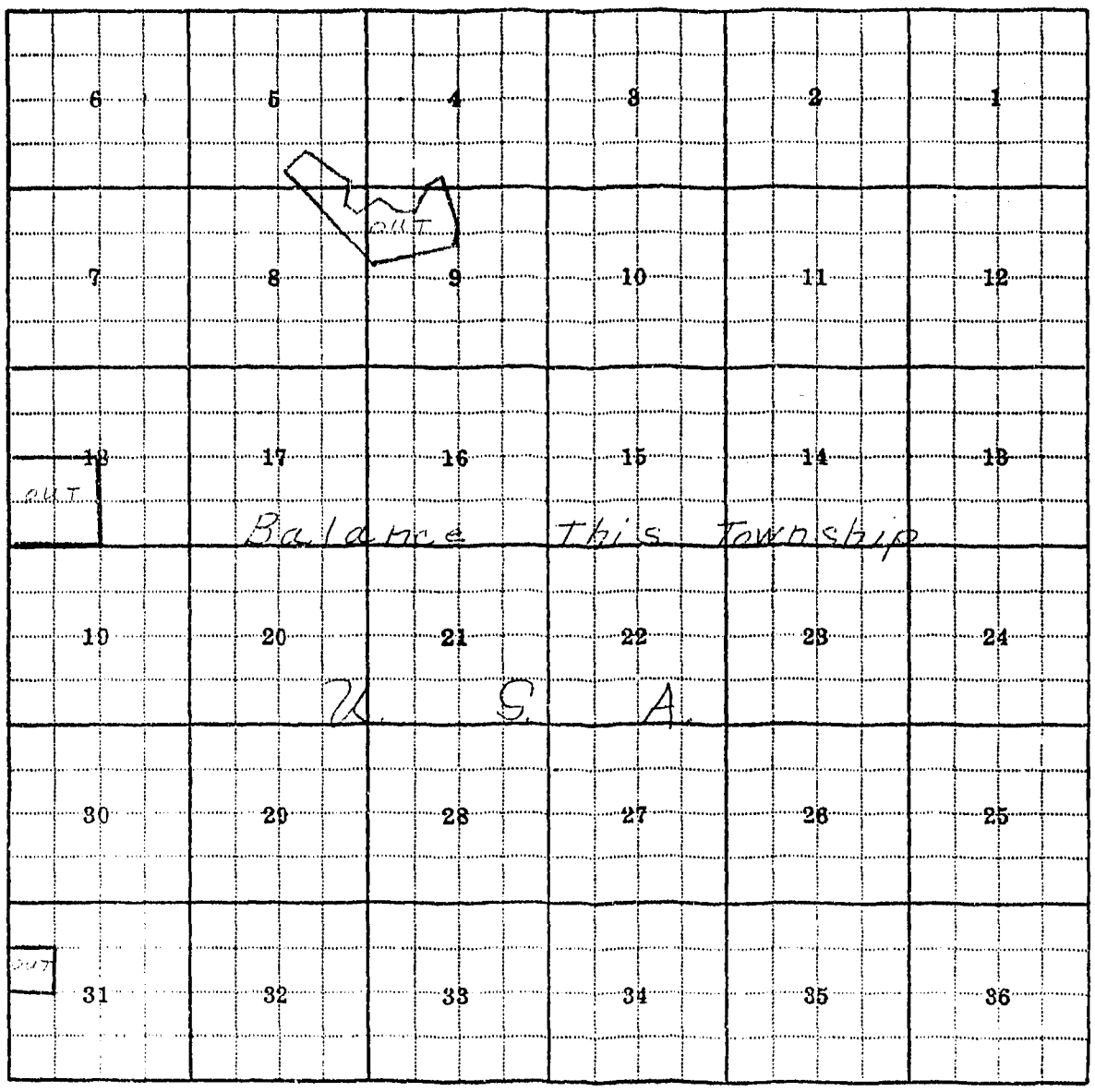

Land Ownership

49
8S 28E

F-1-A

County Carbon

STATE OF MONTANA
WATER CONSERVATION BOARD
Water Resources Survey

T 8S R 28E Plat No. 49

Farm Checked: Date 9-8-65

Photo No. 5N-9

By Larry

Legal Land Owner Harold, Ruth, & L. R. Aldrich Address

Operator Newell Sorenson Address Dry Head Route, Lovell, Wyoming

Water is delivered by:— 1. Private System; 2. Ditch Company; 3. State Project; 4. Federal Project; 5. Irrigation District

App. No. Decree No.	NAME OF APPROPRIATOR TO WHOM DECREED	NAME OF STREAM	Date App. Date Priority	Miner's Inches	In Use	NAME OF DITCH (Water Delivered By)	No.	R/F	Present Irr. Acres	Irrigable Acres
A-414	J. R. Foust	Layout Creek (Ewing or Hughes)	4-26-20	150	Yes	Foust Ditch	1	R	38	9
A-1133	Harold Ruth	Spring (Sec. 25)	11-30-60	500	Stock					
A-1134	Harold Ruth	Spring (Sec. 36)	11-30-60	500	Stock					

NOTE: R—Denotes Regular Irrigation. F—Flood Irrigation.

Adequate Supply: Yes ..... No ..... Explain .....

Remarks .....

.....River Basin.....

Also in: Plat No. Twp. Rge.	Plat No. Twp. Rge.	Plat No. Twp. Rge.
Plat No. Twp. Rge.	Plat No. Twp. Rge.	Plat No. Twp. Rge.

Information From:

Mr. Sorenson

6	5	4	3	2	1
7	8	9	10	11	12
18	17	16	15	14	13
19	20	21	22	23	24
30	29	28	27	26	25
31	32	33	34	35	36

Land Ownership

F-1-A

County Carbon

Farm Checked: Date 9-13-65

By Larry

STATE OF MONTANA
WATER CONSERVATION BOARD
Water Resources Survey

T 8S R 28E Plat No. 49

Photo No. 5N-13

Legal Land Owner Floyd Hansen Address Lovell, Wyoming

Operator Same Address

Water is delivered by:— 1. Private System; 2. Ditch Company; 3. State Project; 4. Federal Project; 5. Irrigation District

App. No. Decree No.	NAME OF APPROPRIATOR TO WHOM DECREED	NAME OF STREAM	Date App. Date Priority	Miner's Inches	In Use	NAME OF DITCH (Water Delivered By)	No.	R/F	Present Irr. Acres	Irrigable Acres
A-1009	Clarence A. Curen	Sheep Spring	8-23-30	All	Stock					

NOTE: R—Denotes Regular Irrigation. F—Flood Irrigation.

Adequate Supply: Yes ..... No ..... Explain .....

Remarks .....

..... River Basin .....

Also in: Plat No. ..... Twp. ..... Rge.	Plat No. ..... Twp. ..... Rge.	Plat No. ..... Twp. ..... Rge. .....
Plat No. ..... Twp. ..... Rge.	Plat No. ..... Twp. ..... Rge.	Plat No. ..... Twp. ..... Rge. .....

Information From:
Mr. Sorenson, Neighbor
Field Survey

6	5	4	3	2	1
7	8	9	10	11	12
18	17	16	15	14	13
19	20	21	22	23	24
30	29	28	27	26	25
31	32	33	34	35	36

Land Ownership .....

F-1-A

County Carbon

Farm Checked: Date 9-8-65

By Larry

STATE OF MONTANA
WATER CONSERVATION BOARD
Water Resources Survey

T 8S R 28E Plat No. 49

Photo No. 5N-9, 12, & 7N-17

Legal Land Owner Newell J. & Garnett M. Sorenson Address Dry Head Route, Lovell, Wyoming

Operator Same Address

Water is delivered by:— 1. Private System; 2. Ditch Company; 3. State Project; 4. Federal Project; 5. Irrigation District

App. No. Decree No.	NAME OF APPROPRIATOR TO WHOM DECREED	NAME OF STREAM	Date App. Date Priority	Miner's Inches	In Use	NAME OF DITCH (Water Delivered By)	No.	R/F	Present Irr. Acres	Irrigable Acres
A-332	Lee W. Ewing	Ewing Creek	2-18-04	300	Yes	Sorenson	1	R	23	9
		(Layout or Hough)				Pipeline Ditch				
A-413	Etastus R. Ewing	Layout Creek	4-10-97	200	Yes	& Dams				
A-113	Joe Smith	Camp Creek	4-23-35	12						
A-1146	Joe Smith	Spring	4-23-35	1						

NOTE: R—Denotes Regular Irrigation. F—Flood Irrigation.

Adequate Supply: Yes ..... No ..... Explain .....

Remarks .....

..... River Basin .....

Also in: Plat No. ..... Twp. ..... Rge.	Plat No. ..... Twp. ..... Rge.	Plat No. ..... Twp. ..... Rge. .....
Plat No. ..... Twp. ..... Rge.	Plat No. ..... Twp. ..... Rge.	Plat No. ..... Twp. ..... Rge. .....

Information From:

Mr. Sorenson

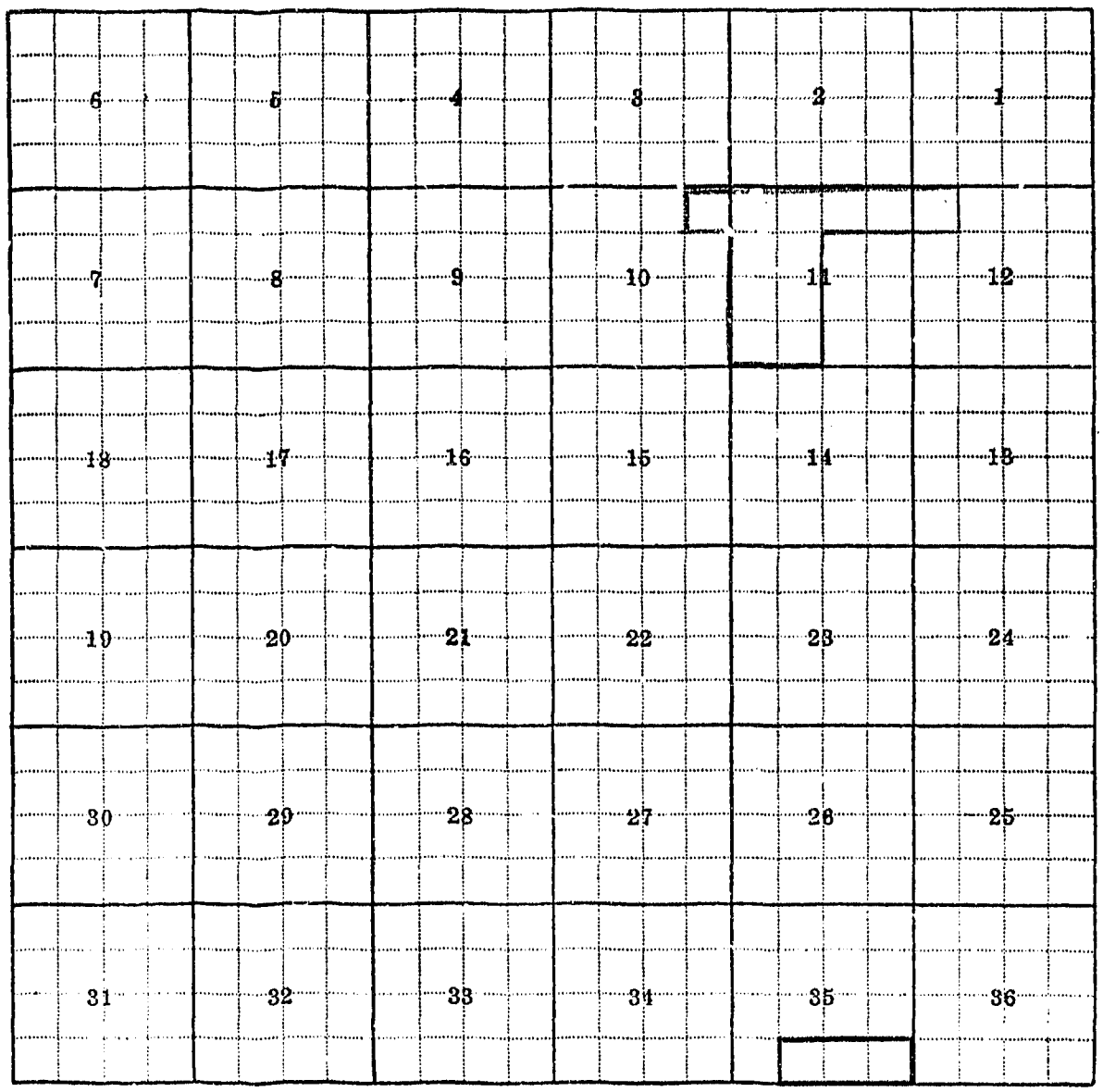

Land Ownership

F-1-A

County Carbon

STATE OF MONTANA
WATER CONSERVATION BOARD
Water Resources Survey

T. 8S R. 28E Plat No. 49

Farm Checked: Date 9-13-65

Photo No. 5N-12 & 13

By Larry

Legal Land Owner Isaac H. Tippetts Address Lovell, Wyoming

Operator Same Address

Water is delivered by:— 1. Private System; 2. Ditch Company; 3. State Project; 4. Federal Project; 5. Irrigation District

App. No. Decree No.	NAME OF APPROPRIATOR TO WHOM DECREED	NAME OF STREAM	Date App. Date Priority	Miner's Inches	In Use	NAME OF DITCH (Water Delivered By)	No.	R/F	Present Irr. Acres	Irrigable Acres
A-109	Clarnece A. Curen	Camp Creek	5-8-31	3	Yes	Tippetts Ditch	1	R		22

NOTE: R—Denotes Regular Irrigation. F—Flood Irrigation.

Adequate Supply: Yes ..... No ..... Explain .....

Remarks .....

..... River Basin .....

Also in: Plat No. ..... Twp. ..... Rge.	Plat No. ..... Twp. ..... Rge.	Plat No. ..... Twp. ..... Rge. .....
Plat No. ..... Twp. ..... Rge.	Plat No. ..... Twp. ..... Rge.	Plat No. ..... Twp. ..... Rge. .....

Information From:
Field Survey
Mr. Sorenson, Neighbor

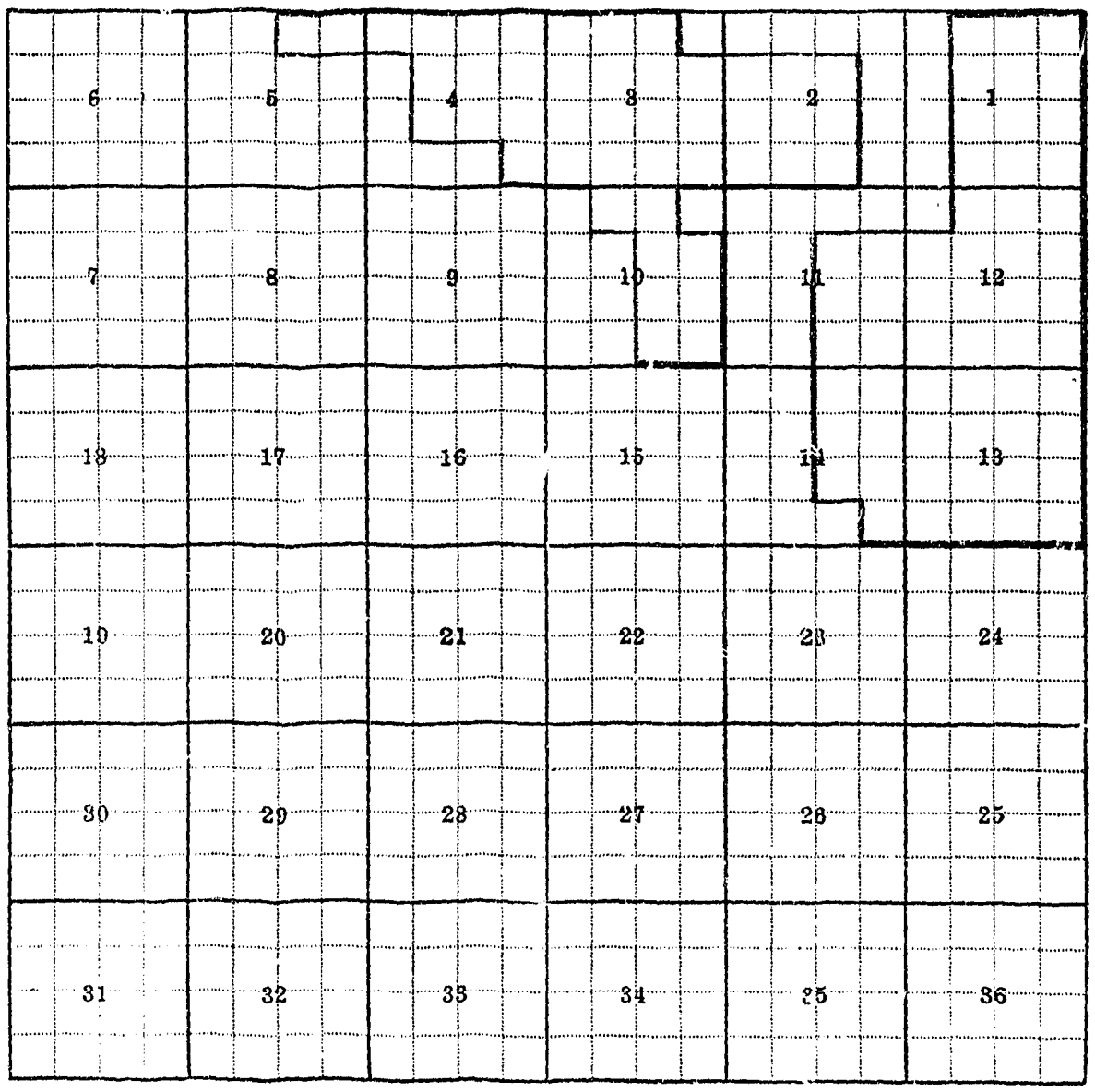

Land Ownership

F-1-A

County Carbon

Farm Checked: Date 9-8-65

By Larry

STATE OF MONTANA
WATER CONSERVATION BOARD
Water Resources Survey

T 8S R 28E Plat No. 49

Photo No. 5N-9

Legal Land Owner U. S. A. Address

Operator Newell Sorenson, Leasing Address Dry Head Route, Lovell, Wyoming

Water is delivered by:— 1. Private System; 2. Ditch Company; 3. State Project; 4. Federal Project; 5. Irrigation District

App. No. Decree No.	NAME OF APPROPRIATOR TO WHOM DECREED	NAME OF STREAM	Date App. Date Priority	Miner's Inches	In Use	NAME OF DITCH (Water Delivered By)	No.	R/F	Present Irr. Acres	Irrigable Acres
*		Layout Creek				Foust Ditch	1	R	6	4

NOTE: R—Denotes Regular Irrigation. F—Flood Irrigation.

Adequate Supply: Yes No Explain

Remarks

* See Sorenson Form for Water.

River Basin

Also in: Plat No. Twp. Rge.	Plat No. Twp. Rge.	Plat No. Twp. Rge.
Plat No. Twp. Rge.	Plat No. Twp. Rge.	Plat No. Twp. Rge.

Information From:

Mr. Sorenson

6	5	4	3	2	1
7	8	9	10	11	12
18	17	16	15	14	13
19	20	21	22	23	24
30	29	28	27	26	25
31	32	33	34	35	36

Land Ownership

F-1-A

County Carbon

Farm Checked: Date 9-13-65

By Larry

STATE OF MONTANA
WATER CONSERVATION BOARD
Water Resources Survey

T. 8S R. 28E Plat No. 49

Photo No. 7N-15

Legal Land Owner U. S. A. Address

Operator Same Address

Water is delivered by:— 1. Private System; 2. Ditch Company; 3. State Project; 4. Federal Project; 5. Irrigation District

App. No. Decree No.	NAME OF APPROPRIATOR TO WHOM DECREED	NAME OF STREAM	Date App. Date Priority	Miner's Inches	In Use	NAME OF DITCH (Water Delivered By)	No.	R/F	Present Irr. Acres	Irrigable Acres
A-952	Perrin L. Cummings	Mystrey Cave (Mystic)	11-21-25	All	No					

NOTE: R—Denotes Regular Irrigation. F—Flood Irrigation.

Adequate Supply: Yes No Explain

Remarks

River Basin

Also in: Plat No. Twp. Rge.	Plat No. Twp. Rge.	Plat No. Twp. Rge.
Plat No. Twp. Rge.	Plat No. Twp. Rge.	Plat No. Twp. Rge.

Information From:
Field Survey

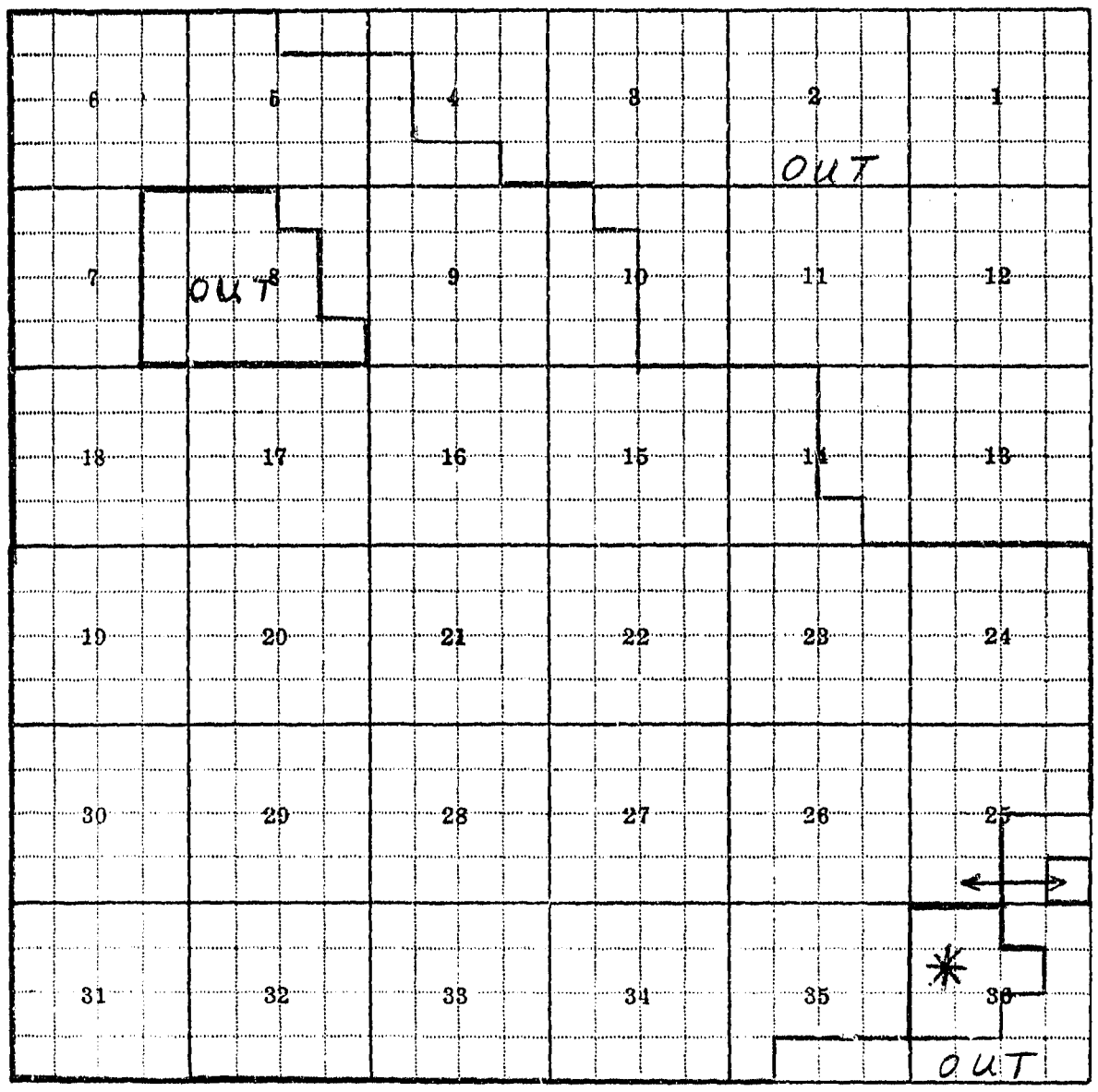

Land Ownership * See U. S. A. (Newell Sorenson Form for this land.

50
8S 29E

County Carbon

Farm Checked: Date 9-13-65

By John

STATE OF MONTANA
WATER CONSERVATION BOARD
Water Resources Survey

T 8S R 29E Plat No. 50

Photo No. 5N-46 & 50

Legal Land Owner U. S. A. Address

Operator Address

Water is delivered by:— 1. Private System; 2. Ditch Company; 3. State Project; 4. Federal Project; 5. Irrigation District

	App. No. Decree No.	NAME OF APPROPRIATOR TO WHOM DECREED	NAME OF STREAM	Date App. Date Priority	Miner's Inches	In Use	NAME OF DITCH (Water Delivered By)	No.	R/F	Present Irr. Acres	Irrigable Acres
*	A-1132	Harold Ruth	Springs	11-30-60	500	Yes	No Irrigation				
*	A-1133	" "	"	11-30-60	500	"	" "				
*	A-1134	" "	"	11-30-60	500	"	" "				

NOTE: R—Denotes Regular Irrigation. F—Flood Irrigation.

Adequate Supply: Yes No Explain

Remarks

* Stock Use.

River Basin

Also in: Plat No. Twp. Rge.	Plat No. Twp. Rge.	Plat No. Twp. Rge.
Plat No. Twp. Rge.	Plat No. Twp. Rge.	Plat No. Twp. Rge.

Information From:

Field Survey

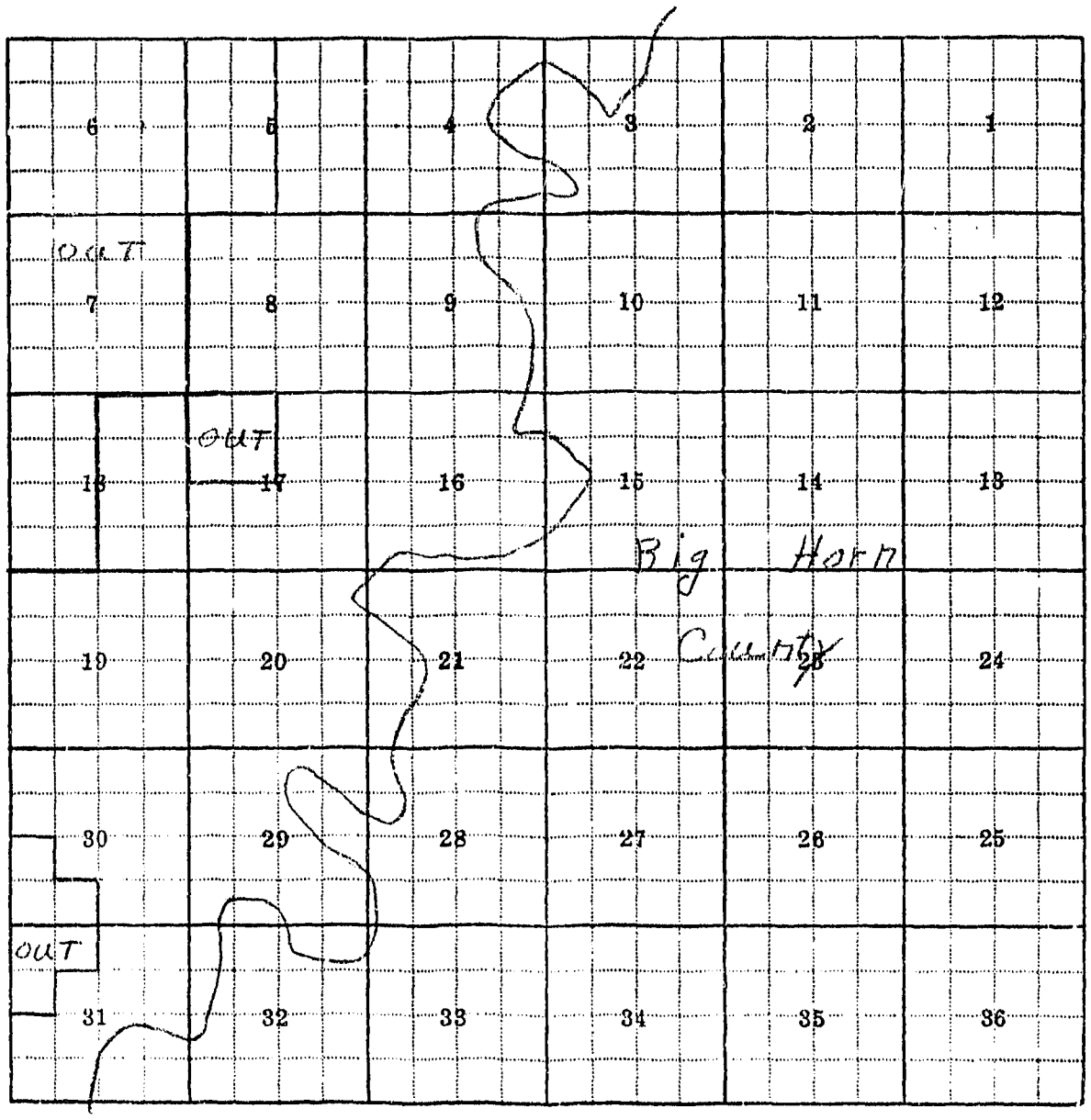

Land Ownership .....

52
9S 21E

F-1-A

County Carbon

Farm Checked: Date 5-20-65

By John

STATE OF MONTANA
WATER CONSERVATION BOARD
Water Resources Survey

T. 9S R. 21E Plat No. 52

Photo No. 3N-87

Legal Land Owner John H. McClellan Address

Operator Kirk Oil Co., Buying Address St. Rt., Belfry, Montana

Water is delivered by:— 1. Private System; 2. Ditch Company; 3. State Project; 4. Federal Project; 5. Irrigation District

App. No. Decree No.	NAME OF APPROPRIATOR TO WHOM DECREED	NAME OF STREAM	Date App. Date Priority	Miner's Inches	In Use	NAME OF DITCH (Water Delivered By)	No.	R/F	Present Irr. Acres	Irrigable Acres
A-418	John H. McClellan	N. Fk. Line Cr.	12-4-24	All	Yes	No Irrigation				
A-419	F. J. McMulkin	N. Fk. Line Cr.	6-2-27	All	Yes	" "				
A-1088	John H. McClellan	Springs	1-30-25	All	Yes	" "				
A-1089	John H. McClellan	"	1-25-32	12	Yes	" "				
A-1161	Ella C. Waters	"	7-17-11	200	Yes	" "				
A-1147	E. A. Spaulding	"	3-14-19	All	Yes	" "				
A-1152	John N. Tolman	"	4-14-93	25	Yes	" "				
A-423	E. C. Waters	E. Prong Line Cr.	1-9-06	All	No					

NOTE: R—Denotes Regular Irrigation. F—Flood Irrigation.

Adequate Supply: Yes ..... No ..... Explain .....

Remarks .....

..... River Basin .....

Also in: Plat No. ..... Twp. ..... Rge	Plat No. ..... Twp. ..... Rge	Plat No. ..... Twp. ..... Rge .....
Plat No. ..... Twp. ..... Rge	Plat No. ..... Twp. ..... Rge	Plat No. ..... Twp. ..... Rge .....

Information From:

Mr. Kirk

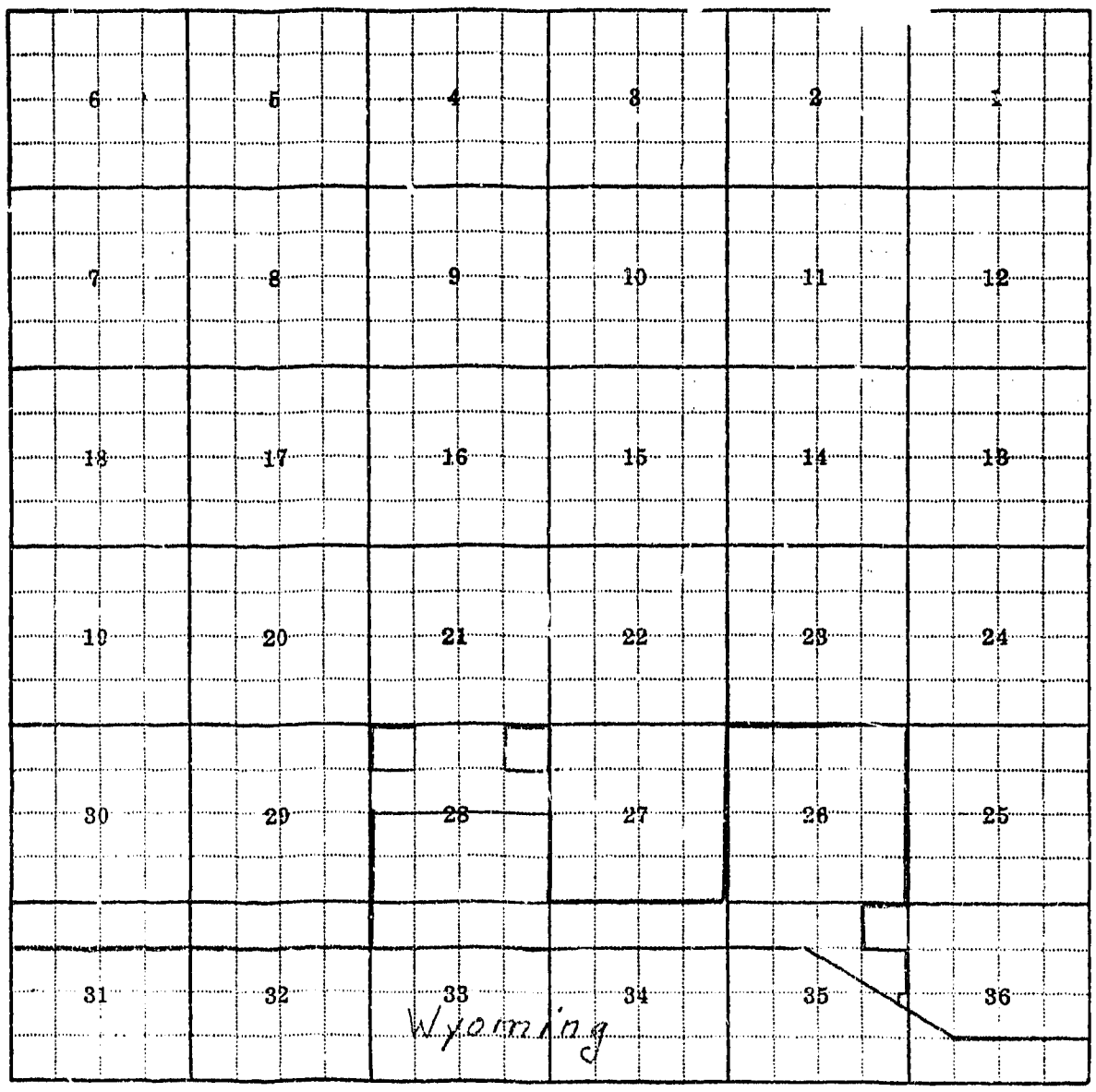

Land Ownership

F-1-A

County Carbon

Farm Checked: Date 5-20-65

By John

STATE OF MONTANA
WATER CONSERVATION BOARD
Water Resources Survey

T 9S R 21E Plat No. 52

Photo No. 4CC-294

Legal Land Owner Chas. E. Ridgeway et al Address

Operator % Kirk Oil Co., Buying Address St. Rt., Belfry, Montana

Water is delivered by:— (1) Private System; 2. Ditch Company; 3. State Project; 4. Federal Project; 5. Irrigation District

App. No. Decree No.	NAME OF APPROPRIATOR TO WHOM DECREED	NAME OF STREAM	Date App. Date Priority	Miner's Inches	In Use	NAME OF DITCH (Water Delivered By)	No.	R/F	Present Irr. Acres	Irrigable Acres
A-808	John Tolman	Snow Cr.	6-77-8-	150	No					
A-833	" "	Spring Cr.	3-10-92	50	No					
A-1152	" "	Spring	4-14-93	25	Yes	No Irrigation				
A-416	B. L. Anderson, et al	N. Fr. Line Cr.	6-8-12	540	No					
A-979	Chas. Elze	Bull Springs & Dillworth	6-24-16	All	Yes	No Irrigation				
A-980	" "	Bull Springs	10-28-19	300	Yes	" "				
A-377	Elisha M. Clark	M.Fk.Grove Cr.& Springs	9-15-02	160	Yes	Kirk Ditch	1	R	19	

NOTE: R—Denotes Regular Irrigation. F—Flood Irrigation.

Adequate Supply: Yes ..... No ..... Explain .....

Remarks .....

River Basin .....

Also in: Plat No. 43 Twp. 8S Rge 21E	Plat No. ..... Twp. ..... Rge.	Plat No. ..... Twp. ..... Rge. .....
Plat No. ..... Twp. ..... Rge.	Plat No. ..... Twp. ..... Rge.	Plat No. ..... Twp. ..... Rge. .....

Information From:

Mr. Kirk

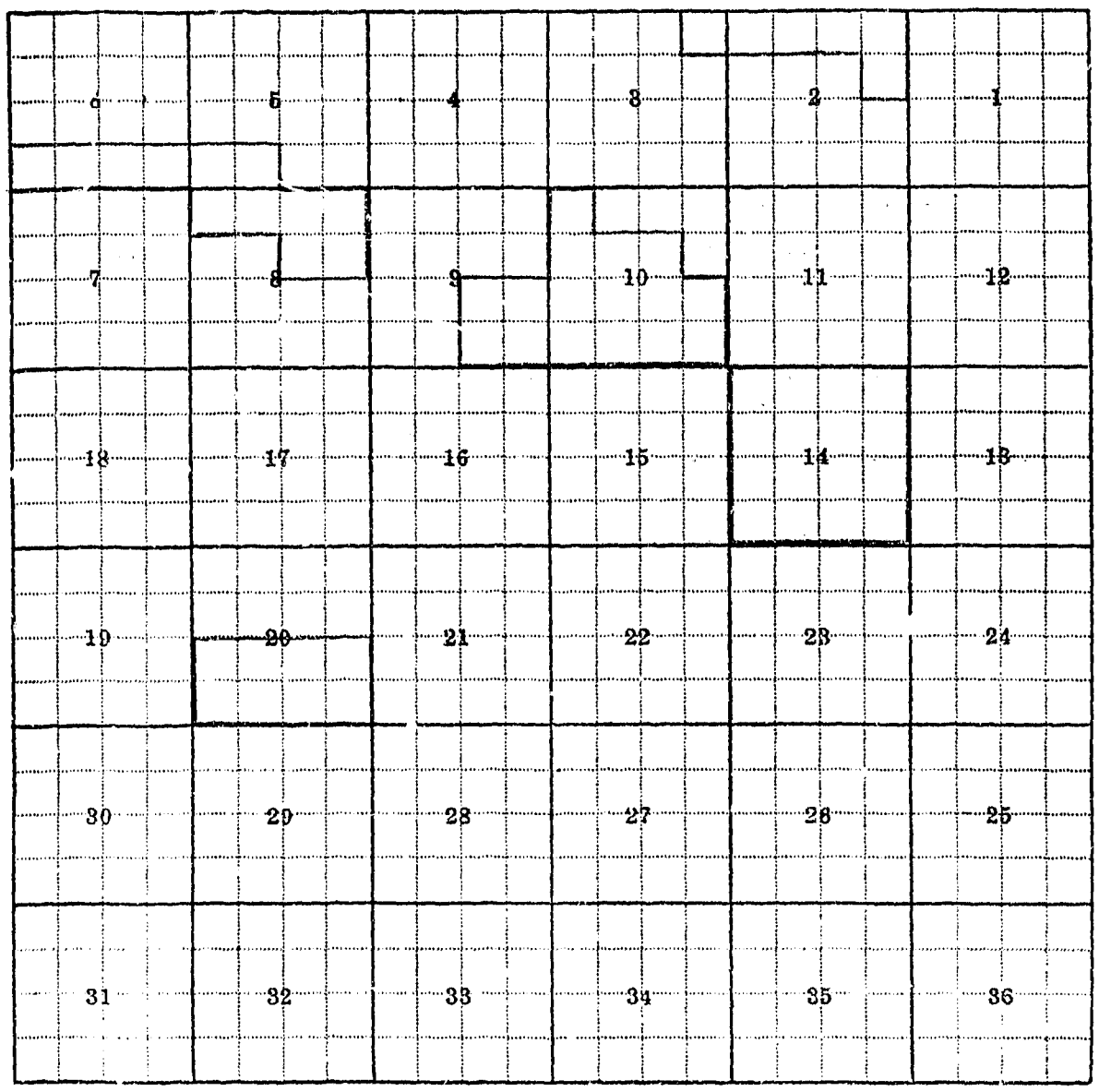

Land Ownership

F-1-A

County Carbon

Farm Checked: Date 5-21-65

By John

STATE OF MONTANA
WATER CONSERVATION BOARD
Water Resources Survey

T 9S R 21E Plat No. 52

Photo No. 3N-85

Legal Land Owner U. S. A. Address

Operator Address

Water is delivered by:— 1. Private System; 2. Ditch Company; 3. State Project; 4. Federal Project; 5. Irrigation District

	App. No. Decree No.	NAME OF APPROPRIATOR TO WHOM DECREED	NAME OF STREAM	Date App. Date Priority	Miner's Inches	In Use	NAME OF DITCH (Water Delivered By)	No.	R/F	Present Irr. Acres	Irrigable Acres
*	A-1170	Loyd A. Wright	Spring	8-3-17	All	Yes	No Irrigation				
*	A-352	Chas Brewer	Grove or Willow Cr & Springs	10-21-95	100	Yes	No Irrigation				

NOTE: R—Denotes Regular Irrigation. F—Flood Irrigation.

Adequate Supply: Yes No Explain

Remarks

* Mr. Kirk Uses this water for stock use.

River Basin

Also in: Plat No. Twp. Rge.	Plat No. Twp. Rge.	Plat No. Twp. Rge.
Plat No. Twp. Rge.	Plat No. Twp. Rge.	Plat No. Twp. Rge.

Information From:

Mr. Kirk

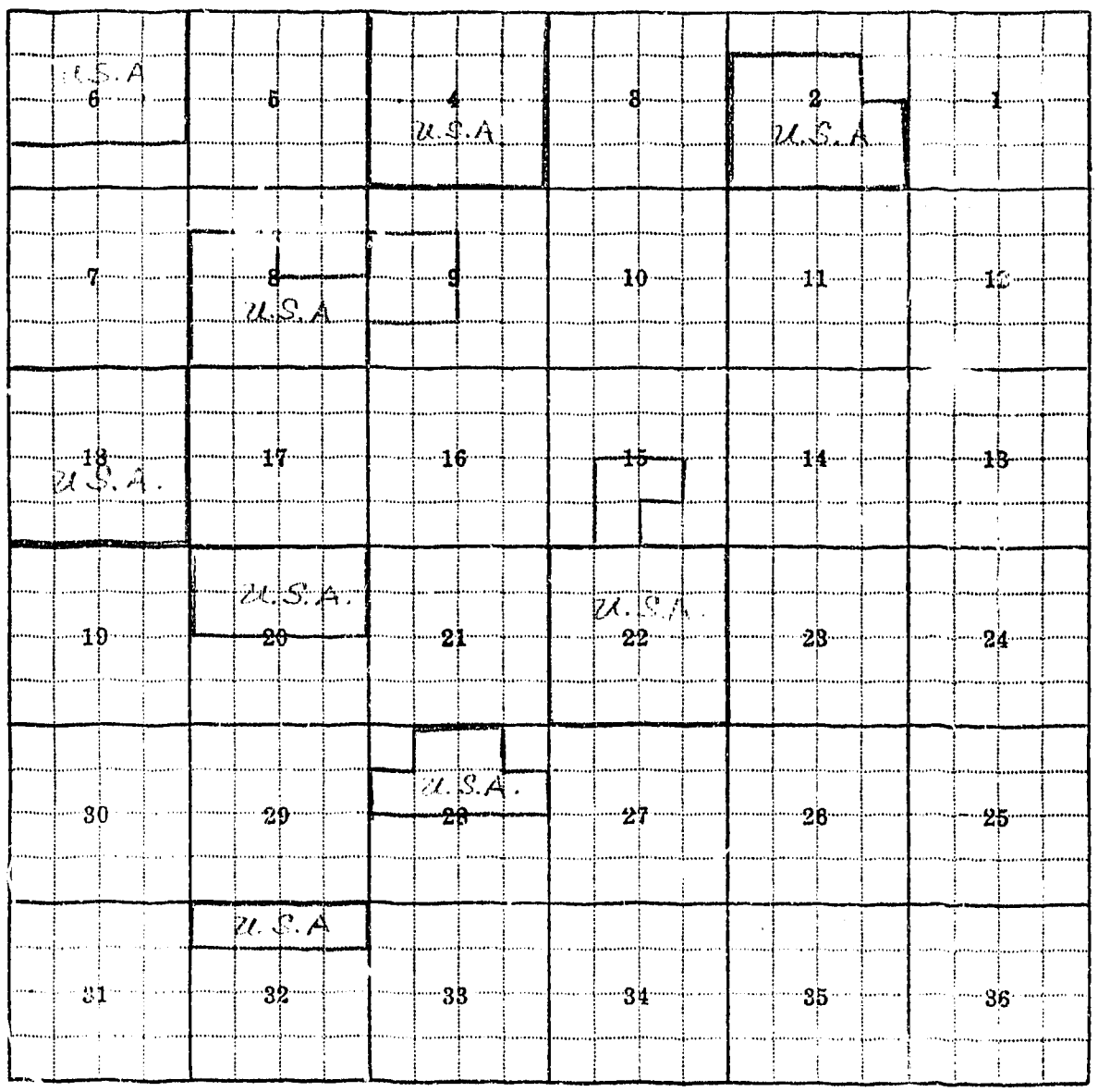

Land Ownership .....