Form D-1

THURBER S, HELENA

STATE OF MONTANA

STATE ENGINEER'S OFFICE

WATER RESOURCES SURVEY

Township 4 N Range [illegible] County Custer

6	5	4	3	2	1
7	8	9	10	11	12
18	17	16	15	14	13
19	20	21	22	23	24
30	29	28	27	26	25
31	32	33	34	35	36

STATE ENGINEER'S OFFICE

Water Resources Survey

Listing of Water Rights

Township 4N Range 55E County Carter

No.	NAME OF ~~OWNER~~ Appropriator	NAME OF STREAM	Date of Priority	M. I.
10	Hardy, Almon W.	Antelope Creek Tributary	5-31-10	500
460	Asbury, Elmo (deceased)	Hay Creek	10-1-39	200 ac. ft.
795	Asbury, Elmo F. Estate	Short Creek	4-10-41	1000
	Asbury, Harold H. & Kathleen, Admrs.			
345	Malmquist, Wm	So. Fork of Dugout Creek	7-1-39	240

Form D-2--1500--10-55

Form D-1

THURBER'S, HELENA

STATE OF MONTANA

STATE ENGINEER'S OFFICE

Yellowstone Drainage

WATER RESOURCES SURVEY

Township 4N Range 56E County Custer

6	5	4	3	2	1
7	8	9	10	11	12
18	17	16	15	14	13
19	20	21	22	23	24
30	29	28	27	26	25
31	32	33	34	35	36

STATE ENGINEER'S OFFICE

Water Resources Survey

Listing of Water Rights

Township 4 N Range 56 E County Carter

No.	NAME OF ~~OWNER~~ Appropriator	NAME OF STREAM	Date of Priority	M. I.	
8	Price, Emilie B.	Antelope Creek	6-27-13	600	Y
441	Munro, James Vilet	Hanley Creek	[illegible]	500	Y
466	Asbury, Elmo	Hay Creek	[illegible]	[illegible]	c.74.Y
463	Price, Walter G.	Hay Creek	[illegible]-06	500	Y
660	Asbury, (Wm.) Homer	Middle Creek	[illegible]-7	500	Y
641	Caton, D.E.	O'Fallon Creek	[illegible]	120	Y
707	Mireau, Charles	Ranch Creek	[illegible]	[illegible]	Y
708	Renan, Clement	Ranch Creek	[illegible]	500	Y
715	Renan, Clement	Renan Creek	3-9-07	[illegible]	Y
[illegible]	[illegible]	Unnamed [illegible]	[illegible]-47	[illegible]	Y
9	Price, Nicholas G. & Walter	Antelope Creek	[illegible]	500	Y
803	Price, Nicholas G.	Short Creek	10-4-02	500	Y

Form D-1

THURBER'S, HELENA

STATE OF MONTANA Yellowstone Drainage

STATE ENGINEER'S OFFICE

WATER RESOURCES SURVEY

Township 4N Range 57E County Carter

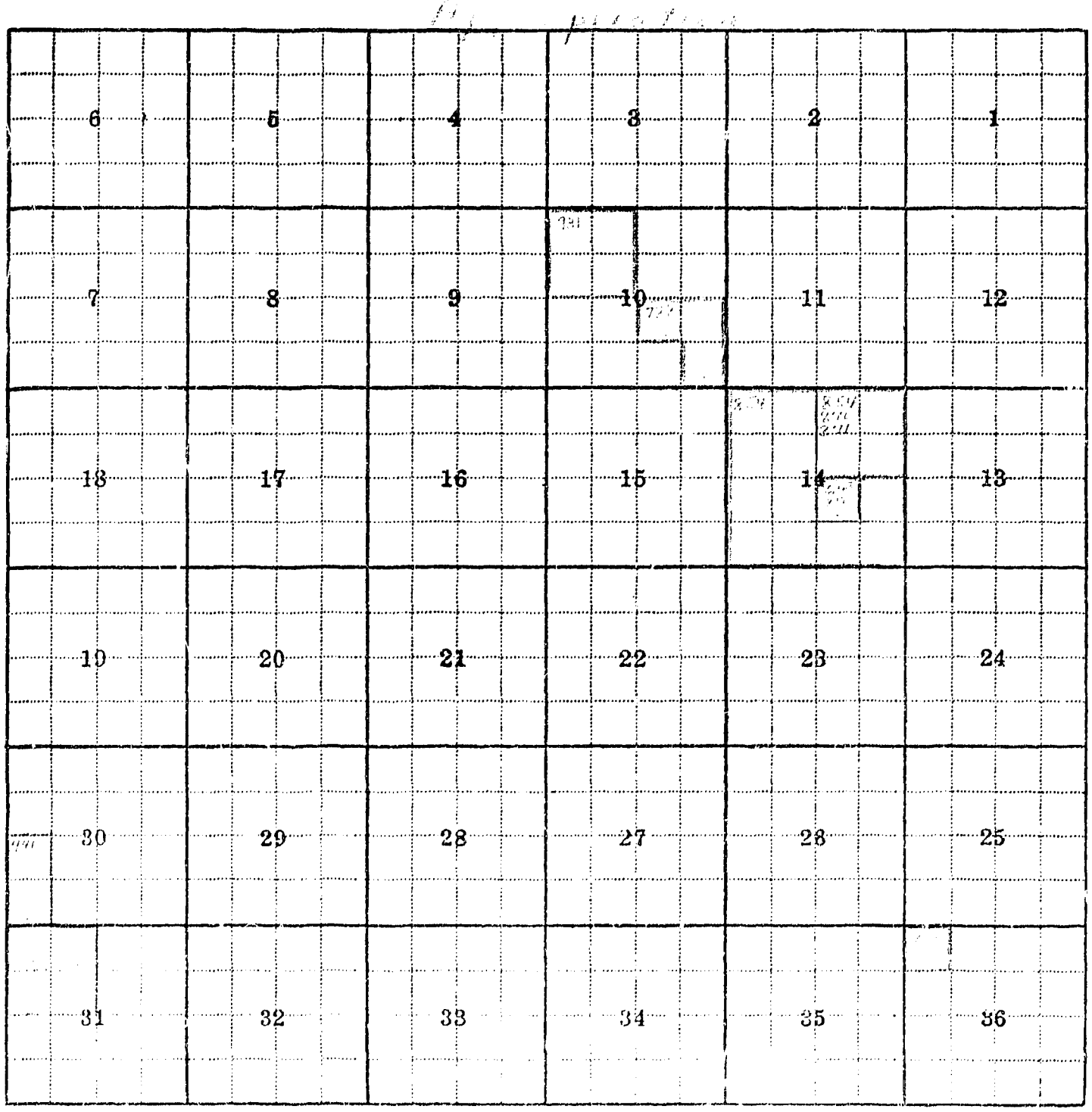

3

STATE ENGINEER'S OFFICE

Water Resources Survey

Listing of Water Rights

Township 4N Range 57E County Carter

	No.	NAME OF ~~OWNER~~ APPROPRIATOR	NAME OF STREAM	Date of Priority	M. I.	
✓	440	Laney, Sallie E.	Hanley Creek	4-5-05	200	y
✓	441	Monre James & Vilet	Hanley Creek	3-11-08	500	y
✓	645	State Water Cons. Board Clifford C. Hanley, Project	Unnamed Fork O'Fallon Creek (also known as Spring Creek)	10-19-36	75.5	ac. ft. y
✓	788	Speelman, Andrew J.	Sheering Pens Creek	5-5-10	200	y
✓	854	Hanley, Ethel A.	Spring Creek	[illegible]	800	y
✓	866	State Water Cons. Board Mulkey Project	Unnamed Fork Spring Creek	9-15-37	15.5	ac. ft. y
✓	[illegible]	Chisholm, Albert N.	(Big) Spring Creek	9-19-12	1000	y
✓	[illegible]	Chisholm, Albert N.	(Big) Spring Creek	1-19-12	1000	y
✓	931	Simpson, [illegible]	Timber Creek	3-27-12	500	y

Form D-2 Rev. 10-55

Form D-1

THURBER'S, HELENA

STATE OF MONTANA

STATE ENGINEER'S OFFICE

WATER RESOURCES SURVEY

Township 4N Range 58E County Carter

6	5	4	3	2	1
7	8	9	10	11	12
18	17	16	15	14	13
19	20	21	22	23	24
30	29	28	27	26	25
31	32	33	34	35	36

4

STATE ENGINEER'S OFFICE

Water Resources Survey

Listing of Water Rights

Township 4N Range 52E County Carter

No.	NAME OF ~~OWNER~~	NAME OF STREAM	Date of Priority	M. I.
603	Fulton, Bertha	South Milk Creek & Tribs.	3-30-06	500
604	Tait, George M.	So. Fork of Milk Creek	7-18-08	500
865	Cretsinger, Kenneth	Unnamed Fork Spring Creek	10-18-48	40
[illegible]	Schneider, Minnie	Valley Creek	12-27-13	300

Form D-1

THURBER'S, HELENA

STATE OF MONTANA

Yellowstone Drainage

STATE ENGINEER'S OFFICE

WATER RESOURCES SURVEY

Township 3 N Range 55 E County Carter

6	5	4	3	2	1
7	8	9	10	11	12
18	17	16	15	14	13
19	20	21	22	23	24
30	29	28	27	26	25
31	32	33	34	35	36

5

STATE ENGINEER'S OFFICE

Water Resources Survey

Listing of Water Rights

Township 3 N Range 55 E County Porter

No.	NAME OF ~~OWNER~~ appropriator	NAME OF STREAM	Date of Priority	M. I.
518	Ohme, Ole	H-7 H. ~~T~~ Creek	9-20-38	100

Form D-1

THURBER S. HELENA

STATE OF MONTANA

STATE ENGINEER'S OFFICE

WATER RESOURCES SURVEY

Township 3N Range 56E County Carter

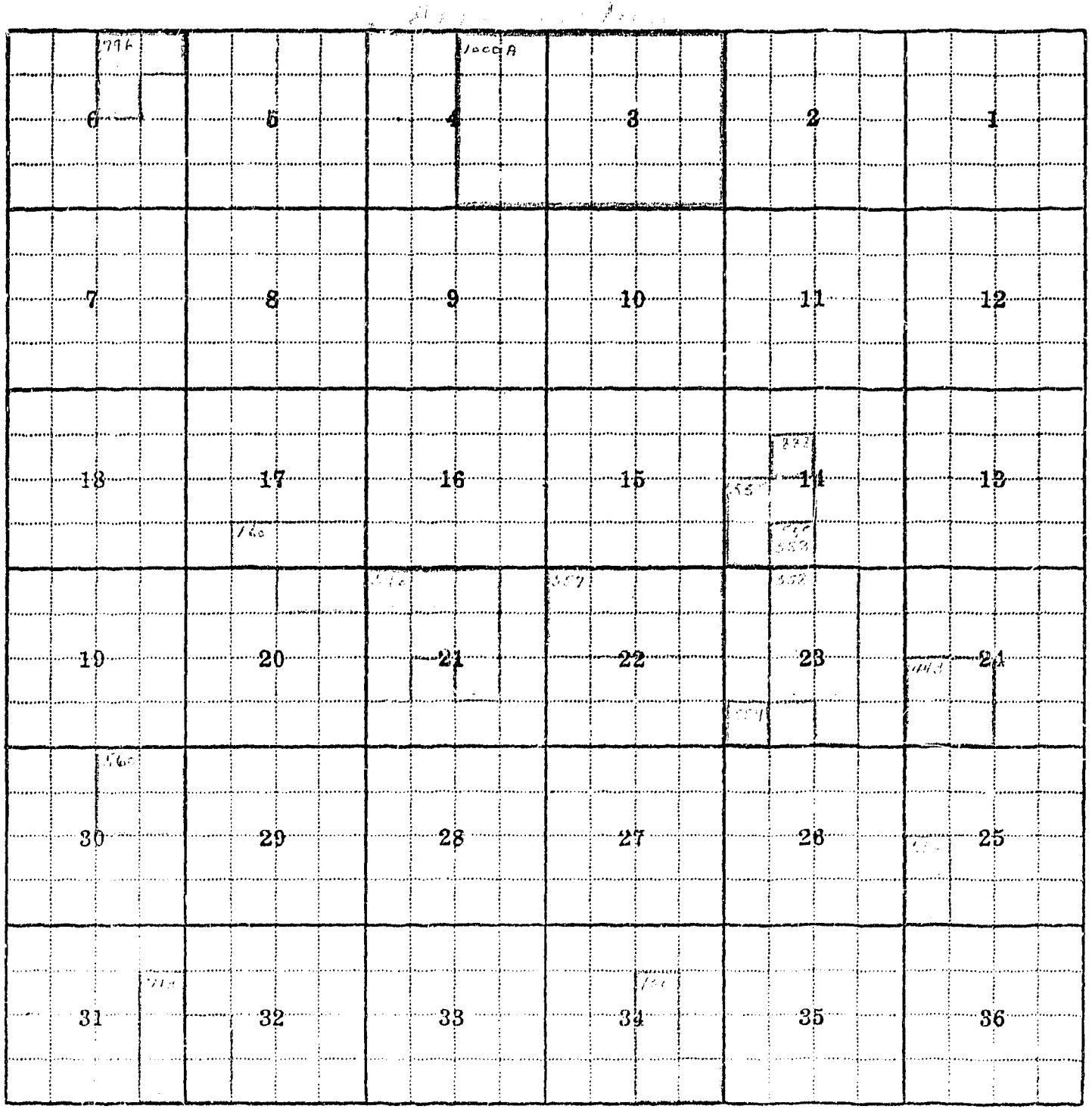

STATE ENGINEER'S OFFICE

Water Resources Survey

Listing of Water Rights

Township 3 N Range 56 E County Carter

	No.	NAME OF ~~OWNER~~ appropriator	NAME OF STREAM	Date of Priority	M. I.	
✓	160	La Bree, Pat H.	Buffalo Cr.	5-11-44	800	Y
✓	343	Bartlett, Ace	Dug Out Creek	3-16-03	500	Y
✓	344	Bartlett, Ace	Dug Out Creek	3-16-03	500	Y
✓	161	Markson, Christine	Buffalo Creek	9-28-09	500	Y
✓	443	Guyer, Walter J.	Unnamed Fork of Hanley Creek	6-11-45	120	Y
✓	554	Gilman, Loren W.	Lily (Lilly) Creek	3-16-03	500	Y
✓	555	Guyer, Walter J.	Lily (Lilly) Creek	6-11-45	200	Y
✓	556	Markson, Ole	Lily (Lilly) Creek	4-7-10	200	Y
✓	557	Lovisik, Joseph	(2 Trib.) Unnamed Forks of Lily (Lilly) Cr.	9-15-36	31,000	Y
✓	558	Richards, David T. & Lovia A.	Unnamed Forks of Lily (Lilly) Creek	4-1-10	500	Y
✓	560	La Bree, Pat H.	Lime Camp Creek	4-28-49	160	Y
✓	596	Maxwell, Pearl	Maxwell Creek	4-8-10	500	Y
✓	642	Speelman, Andrew J. & Ella	O'Fallon Creek	8-29-03	1200	Y
✓	643	Enright, Patrick	East Fork of O'Fallon Creek	10-20-84	All	Y
✓	712	Collins, Ed	Red Cross Creek (Unnamed O'Fallon Cr.)	5-26-30	100	Y
✓	796	Bartlett, Marion	Sheep Creek	3-13-15	500	Y
✓	898	Steward, Clara B.	Steward Creek	3-27-14	200	Y
✓	526	Alpher, Frank	H-7 Cr. & tribs.	5-26-07	500	Y
✓	559	Richards, David T. (Transferred to Gerner, L. E.)	Unnamed Fork of Lily (Lilly) Cr.	9-22-14	500	Y
✓	100A	Asbury, Edna P.	Flood waters of unnamed cr.	6-1-59	All	Y

Form 2 Form D-2—1500—10-55

Form D-1

THURBER S. HELENA

7

STATE OF MONTANA

STATE ENGINEER'S OFFICE

WATER RESOURCES SURVEY

Township 3N Range 5 1/2 E County Carter

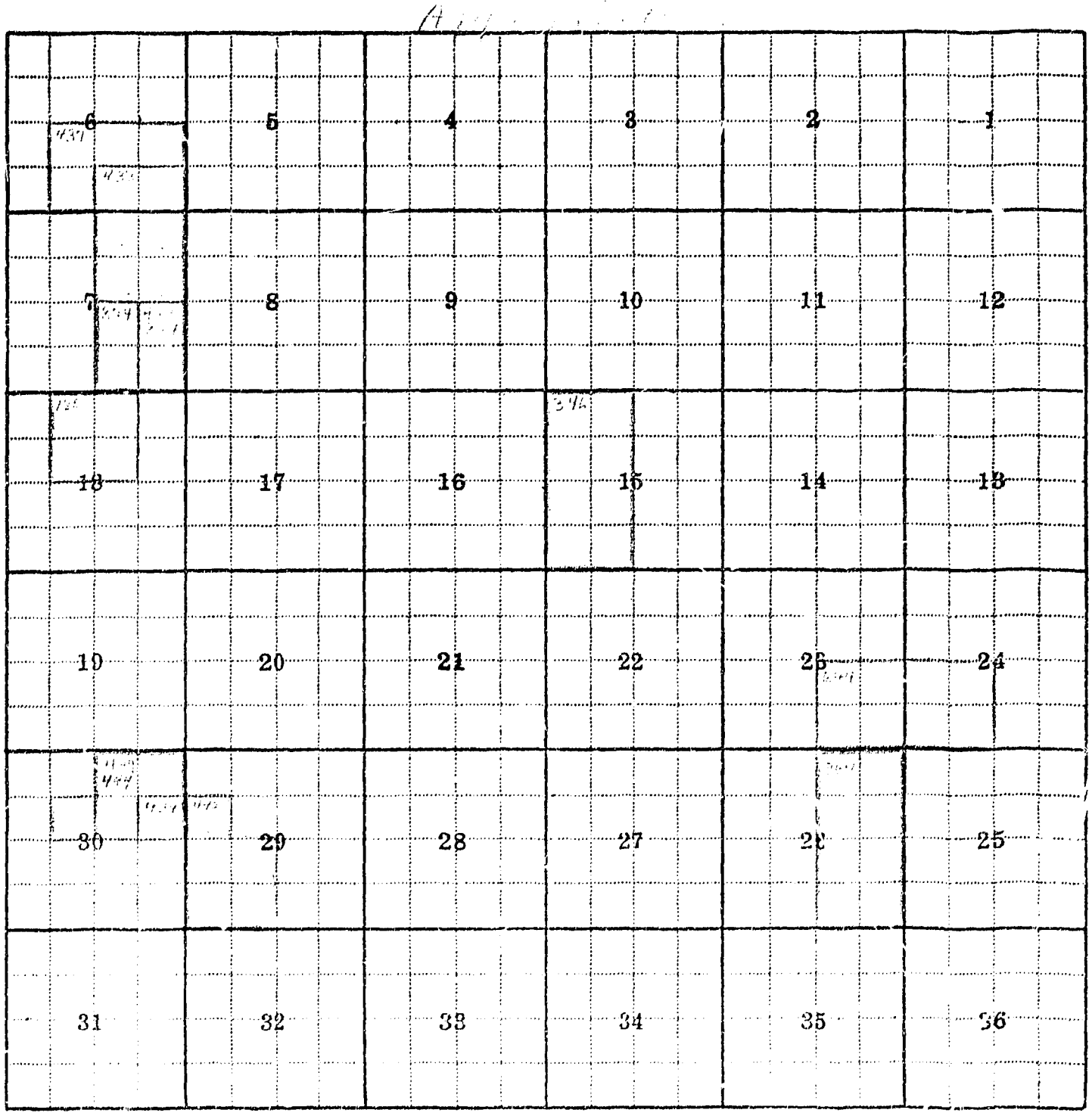

442

STATE ENGINEER'S OFFICE

Water Resources Survey

Listing of Water Rights

Township 3 N Range 57 E County Carter

No.	NAME OF ~~OWNER~~	NAME OF STREAM	Date of Priority	M.I.	
185	McLean, Nellie	Butte Cr. & Spring Cr.	4-~~18~~ 3-14	400	I
347	Elder, Geo. R.	East Fork Creek	2-10-03	200	I
437	Collins, Andrew	Hanley Creek	3-31-14	400	I
438	Collins, Edward	Hanley Creek	11-17-07	1,200	I
439	Groth, Hans	Hanley Creek	11-1-37	45 ac.	I
442	Witham, Amos	Hanley Creek	12-1-49	360	I
444	Richards, Chester H.	West Fork of Hanley Creek	3-25-10	200	I
644	Woolhiser, Harry J.	East Fork of O'Fallon Cr.	12-12-34	130 ac.	I
874	Collins, Edward	Spring Creek	3-26-14	200	I
346	Askin, H.L.	East Fork Creek	2-30-14	200	I

Form D-1

STATE OF MONTANA

STATE ENGINEER'S OFFICE

WATER RESOURCES SURVEY

Township 3 North Range 58 East County Carter

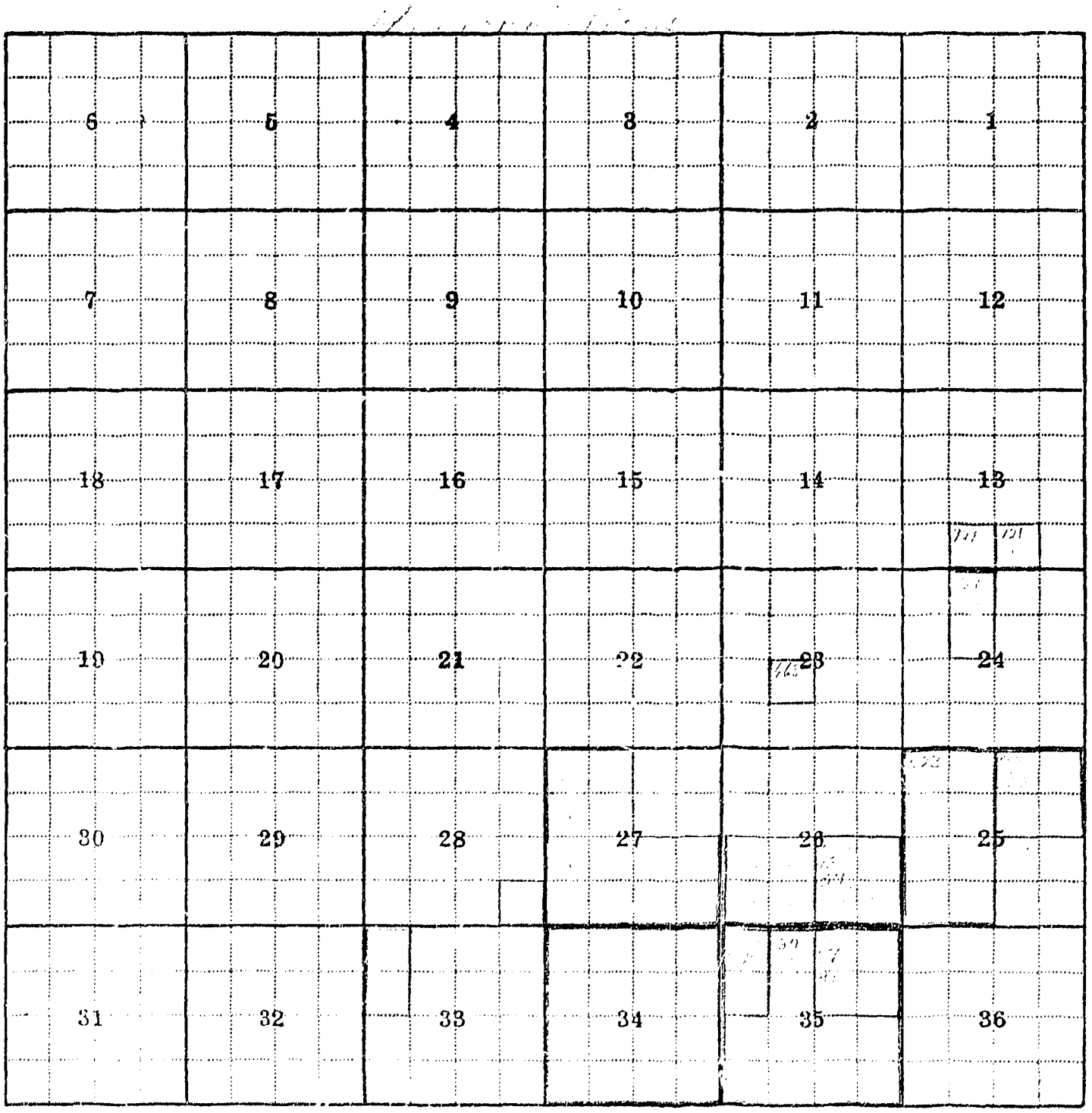

STATE ENGINEER'S OFFICE

Water Resources Survey

Listing of Water Rights

Township 3 North Range 58 East County Carter

No.	NAME OF ~~OWNER~~ Appropriator	NAME OF STREAM	Date of Priority	M. I.	
4	[illegible]	[illegible] Creek	[illegible]-20-02	500	LM
5	[illegible]	[illegible] Creek	[illegible]-17-07	200	LM
23	[illegible]	[illegible] Creek	8-2-12	4,000	LM
37	[illegible]	[illegible] Creek	2-14-20	40	LM
38	[illegible]	[illegible] Creek	[illegible]	200	LM
50	[illegible]	[illegible]	6-20-29	[illegible]	Ft. LM
[illegible]	[illegible]	[illegible]	[illegible]	[illegible]	LM
59	[illegible]	[illegible]	[illegible]	100	LM
60	[illegible]	[illegible]	[illegible]	300	LM
101	[illegible]	[illegible]	[illegible]	300	LM
38	CARTER, C.C., KRAFT, J.F.	Little Beaver Creek	6-20-90	600	LM

Form D-1

STATE OF MONTANA

STATE ENGINEER'S OFFICE

WATER RESOURCES SURVEY

Township 3 North Range 59 East County Carter

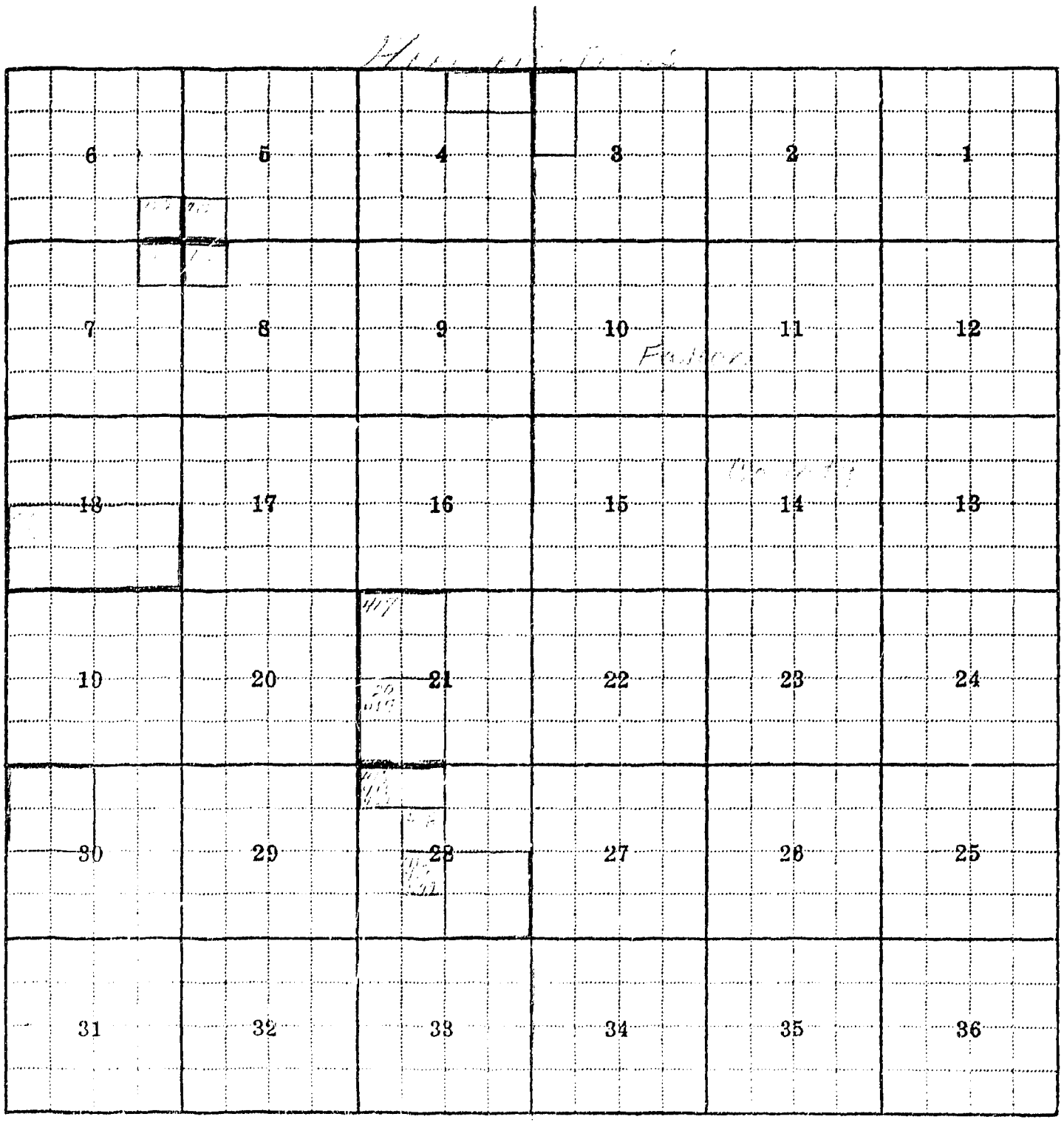

STATE ENGINEER'S OFFICE

Water Resources Survey

Listing of Water Rights

Township 3 North Range 59 East County Carter

No.	NAME OF OWNER	NAME OF STREAM	Date of Priority	M. I.
86	[illegible]	[illegible]	[illegible]	1,000 LM
	[illegible]	[illegible]	[illegible]	[illegible] LM
418	Miller, [illegible]	[illegible] Cr. & Miller Cr.	6-2-14	500 LM
420	McCollum, [illegible]			
	[illegible]			
	[illegible]	[illegible] Cr. & Tr.	[illegible]	1,000 LM
522	[illegible]	[illegible]	[illegible]	1,000 LM
524	[illegible]	[illegible]	[illegible]	500 LM
	[illegible]	[illegible]	[illegible]	500 LM
#418				
				LM
	[illegible]	[illegible]	[illegible]	1,000 LM

Page 2 Form D-2 4500—10-55

Form D-1

THURBER'S, HELENA

10

STATE OF MONTANA

STATE ENGINEER'S OFFICE

WATER RESOURCES SURVEY Yellowstone Drainage

Township 2 N Range 55 E County Carter

Appropriation

6	5	4	3	2	1
7	8	9	10	11	12
18	17	16	15	14	13
19	20	21	22	23	24
30	29	28	27	26	25
31	32	33	34	35	36

10

STATE ENGINEER'S OFFICE

Water Resources Survey

Listing of Water Rights

Township 2 N Range 55 E County Carter

No.	NAME OF ~~OWNER~~ appropriator	NAME OF STREAM	Date of Priority	M. I.
145	Viles, Henry	(Little) Box Elder Cr.	3-8-13	500

Form D-2— 1500—10-55

Form D-1

STATE OF MONTANA

STATE ENGINEER'S OFFICE

WATER RESOURCES SURVEY

Township [illegible] North Range 56 East County [illegible]

Appropriations

6	5	4	3	2	1
7	8	9	10	11	12
18	17	16	15	14	13
19	20	21	22	23	24
30	29	28	27	26	25
31	32	33	34	35	36

STATE ENGINEER'S OFFICE

Water Resources Survey

Listing of Water Rights

Township 2 North Range 56 [illegible] County Carter

No.	NAME OF ~~OWNER~~ Appropriator	NAME OF STREAM	Date of Priority	M. I.
56	[illegible]	[illegible]	[illegible]	[illegible]
364	Lindt, Elizabeth	Lindt Creek	7-8-08	500

Page 2 Form D-2—1500—10-55

Form D-1

THURDER'S HELENA

STATE OF MONTANA

STATE ENGINEER'S OFFICE

WATER RESOURCES SURVEY

Township 2N Range 56 E County Carter

6	5	4	3	2	1
7	8	9	10	11	12
18	17	16	15	14	13
19	20	21	22	23	24
30	29	28	27	26	25
31	32	33	34	35	36

11

STATE ENGINEER'S OFFICE

Water Resources Survey

Listing of Water Rights

Township 2N Range 56E County Carter

No.	NAME OF ~~OWNER~~ appropriator	NAME OF STREAM	Date of Priority	M. I.	
161	Markusson, Christine	Buffalo Creek	9-28-09	500	4
519	Schneider, Rachel	H-7 Creek	11-4-08	500	4
561	Lambert, Romaine C.	Lime Camp Creek	2-4-09	200	4
713	Collins, Ed	Red Cross Creek from a 0' Spring Creek	5-26-30	100	4

Form D-1

(12)

STATE OF MONTANA

STATE ENGINEER'S OFFICE

WATER RESOURCES SURVEY

Township [illegible] Range [illegible] County [illegible]

Approximate

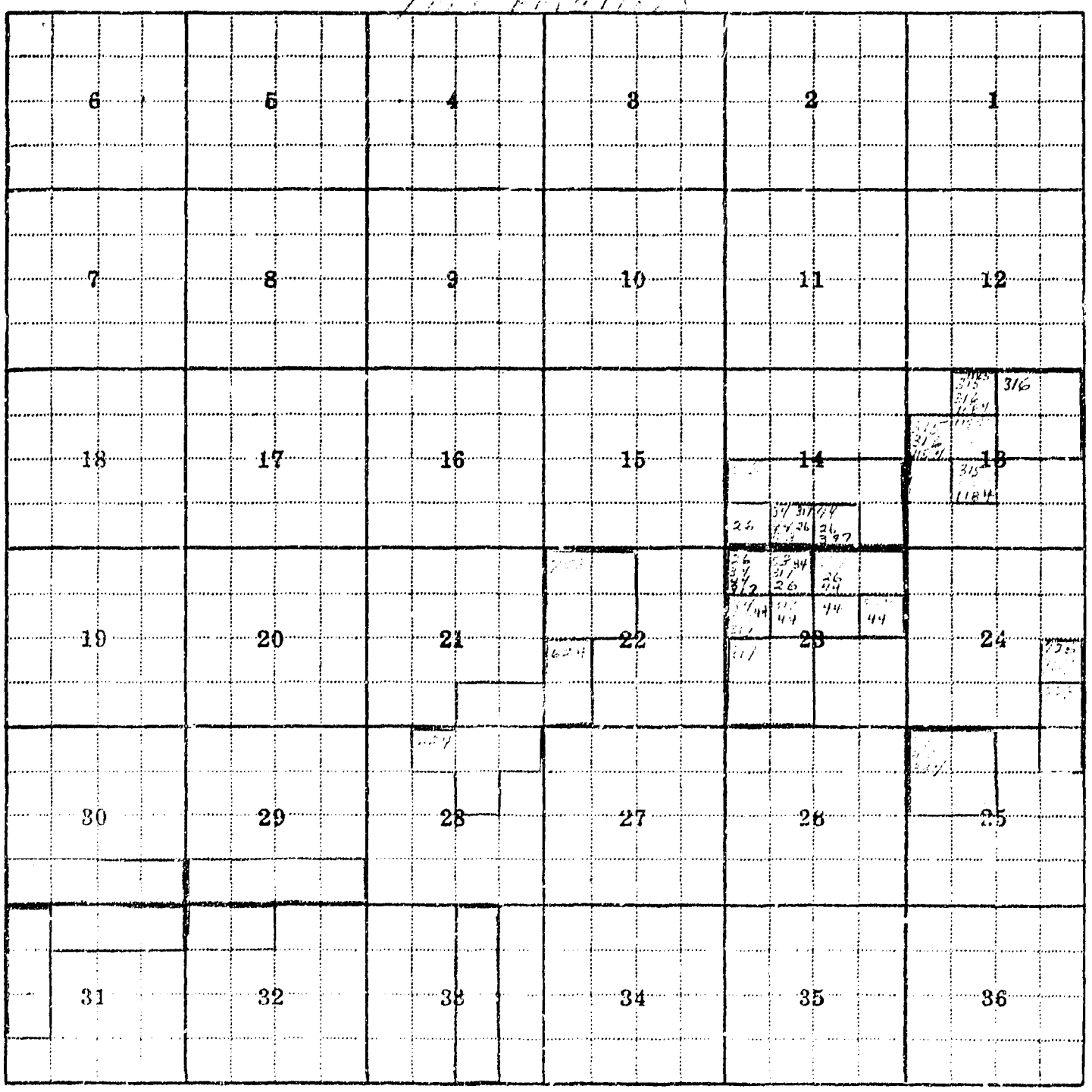

[illegible]

STATE ENGINEER'S OFFICE

Water Resources Survey

Listing of Water Rights

Township [illegible] North Range [illegible] East County [illegible]

No.	NAME OF ~~OWNER~~	NAME OF STREAM	Date of Priority	M. I.
26	[illegible]	[illegible]	[illegible]-03	500
30	[illegible]	[illegible]	6-1-01	2,000
31	[illegible]	[illegible]	[illegible]-39	200
34	[illegible]	Sch. Sec. Cr. [illegible]	10-12-03	200
42	Wooten, Stephen P.	(Little) [illegible]	10-20-01	500
44	[illegible]	(Little) [illegible]	[illegible]	500
47	[illegible]	[illegible] (Little) [illegible]	6-1-01	2,000
48	[illegible]	Sch. Sec. Cr. ([illegible])	[illegible]-03	300
50	[illegible]	([illegible])	[illegible]-01	1,000
	[illegible]			
303	[illegible]	[illegible]	12-[illegible]-07	[illegible]
305	[illegible]	[illegible]	6-1-01	200
311	[illegible]	[illegible]	6-3-01	200
317	[illegible]	~~Dry Creek~~ Sch. Sec. Cr.	10-12-03	200
334	[illegible]	Sugar Creek [illegible]	5-15-03	500
337	[illegible]	[illegible]	1-30-99	1,000
339	[illegible] ([illegible])	[illegible]	[illegible]	400
[illegible]	[illegible]	[illegible]	[illegible]	300
[illegible]	[illegible]	[illegible]	[illegible]	200
[illegible]	[illegible]	Dry Cr. [illegible]	[illegible]	300
[illegible]		Dry Cr.		
[illegible]	* Chesters, John & Robert (From [illegible])	~~Chesters Cr.~~ Russell Cr.	4-15-87	700

Form 2 Form D-2—1500—10-55

Form D-1

STATE OF MONTANA

STATE ENGINEER'S OFFICE

WATER RESOURCES SURVEY

Township [illegible] Range [illegible] County [illegible]

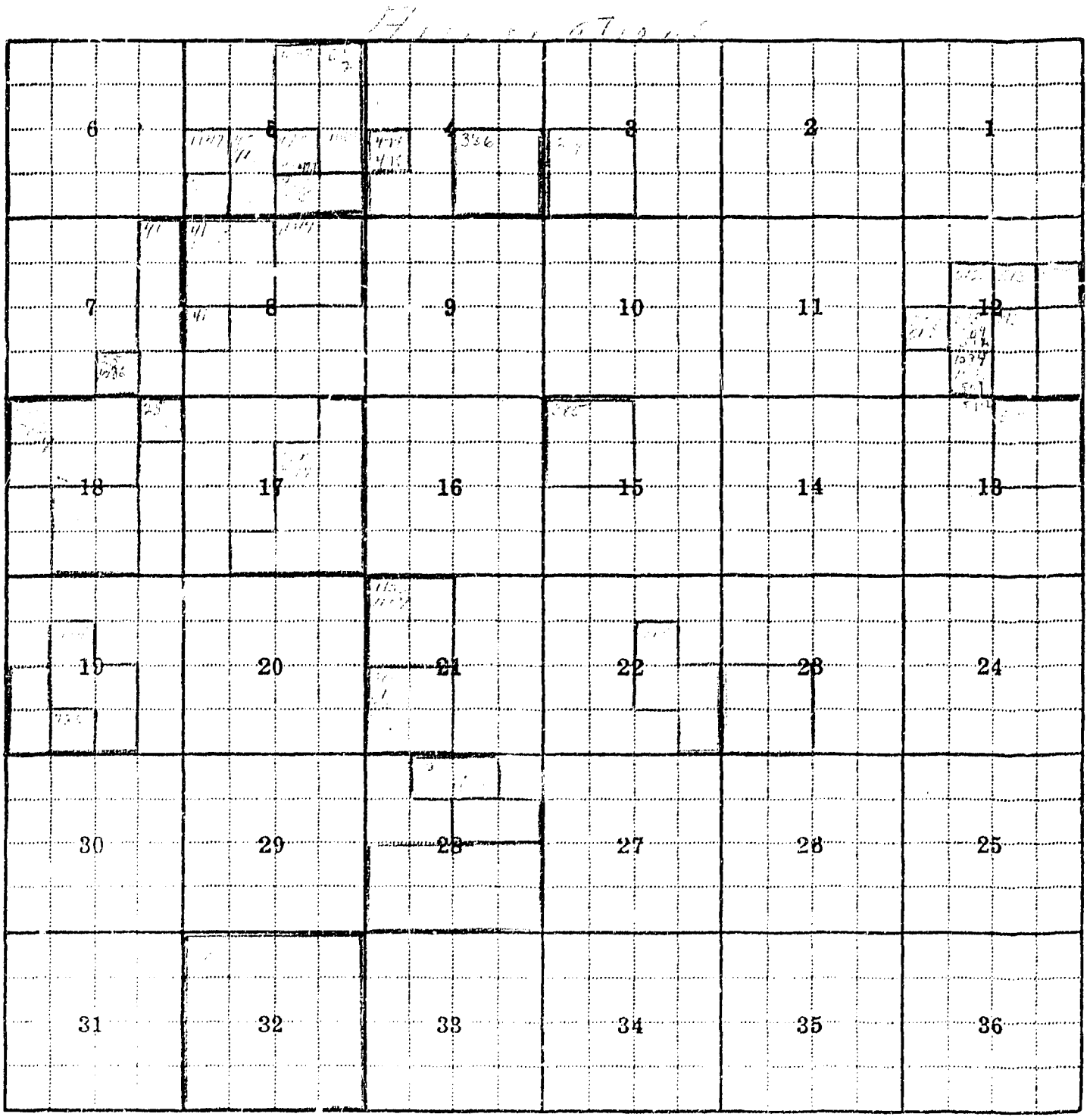

STATE ENGINEER'S OFFICE

Water Resources Survey

Listing of Water Rights

Township [illegible] Range [illegible] County [illegible]

No.	NAME OF ~~OWNER~~	NAME OF STREAM	Date of Priority	M. I.	
[illegible]	[illegible]	[illegible] Creek	[illegible]	500	LM
[illegible]	[illegible] George	HEGGEN Draw [illegible] Creek	10-30-96	400	LM
[illegible]	Hegger, George	HEGGEN Draw [illegible] Creek	[illegible]	[illegible]	LM
[illegible]	Hegger, Edward	~~Norwegian Cr.~~ [illegible] Creek	[illegible]	[illegible]	LM
[illegible]	[illegible]	HEGGEN Draw [illegible]	[illegible]	[illegible]	LM
[illegible]	Lacey, John W.	(Little) [illegible] Creek	[illegible]	1,000	LM
[illegible]	[illegible] Sallie L.	(Little) [illegible] Creek	[illegible]	500	LM
[illegible]	[illegible]	[illegible] Creek	[illegible]	411	LM
[illegible]	[illegible] H.	[illegible] Creek	[illegible]	500	LM
[illegible]	[illegible]	~~Senrud Cr.~~ [illegible]	[illegible]	200	LM
[illegible]	[illegible] M.C.	[illegible] Creek	[illegible]	500	LM
[illegible]	[illegible]	~~Norwegian Cr.~~ [illegible] Draw	[illegible]	500	LM
[illegible]	[illegible]	~~Norwegian Cr.~~ [illegible] Draw	[illegible]	500	LM
[illegible]	Hegger, [illegible]	~~Norwegian Cr.~~ [illegible]	-7-	500	LM
[illegible]	[illegible]	Norwegian Cr. [illegible]	-7-	[illegible]	LM
[illegible]	[illegible]	[illegible] Creek	[illegible]	500	LM
[illegible]		[illegible]	[illegible]	[illegible]	LM
[illegible]		[illegible]	[illegible]	[illegible]	LM
[illegible]		[illegible]	[illegible]	[illegible]	LM
[illegible]		Canyon			LM
[illegible]		Canyon	12-		LM
[illegible]	Castleberry,				LM
[illegible]					LM
[illegible]				200	LM
[illegible]	(Know [illegible] Contractors Partners)				LM
[illegible]	(Head)				LM
[illegible]	"				LM
[illegible]					LM
[illegible]					LM
[illegible]					LM
[illegible]		SENRUD Cr.			LM
[illegible]		SENRUD Cr.	Known		LM
[illegible]	J. O.			[illegible]	LM
[illegible]	"			[illegible]	LM
[illegible]	"			[illegible]	LM
[illegible]		HEGGEN Draw		[illegible]	LM
[illegible]		HEGGEN Draw			LM

(14)

Form D-1

STATE OF MONTANA

STATE ENGINEER'S OFFICE

WATER RESOURCES SURVEY

Township 2 North Range 59 East County Carter

Hi-Plateau

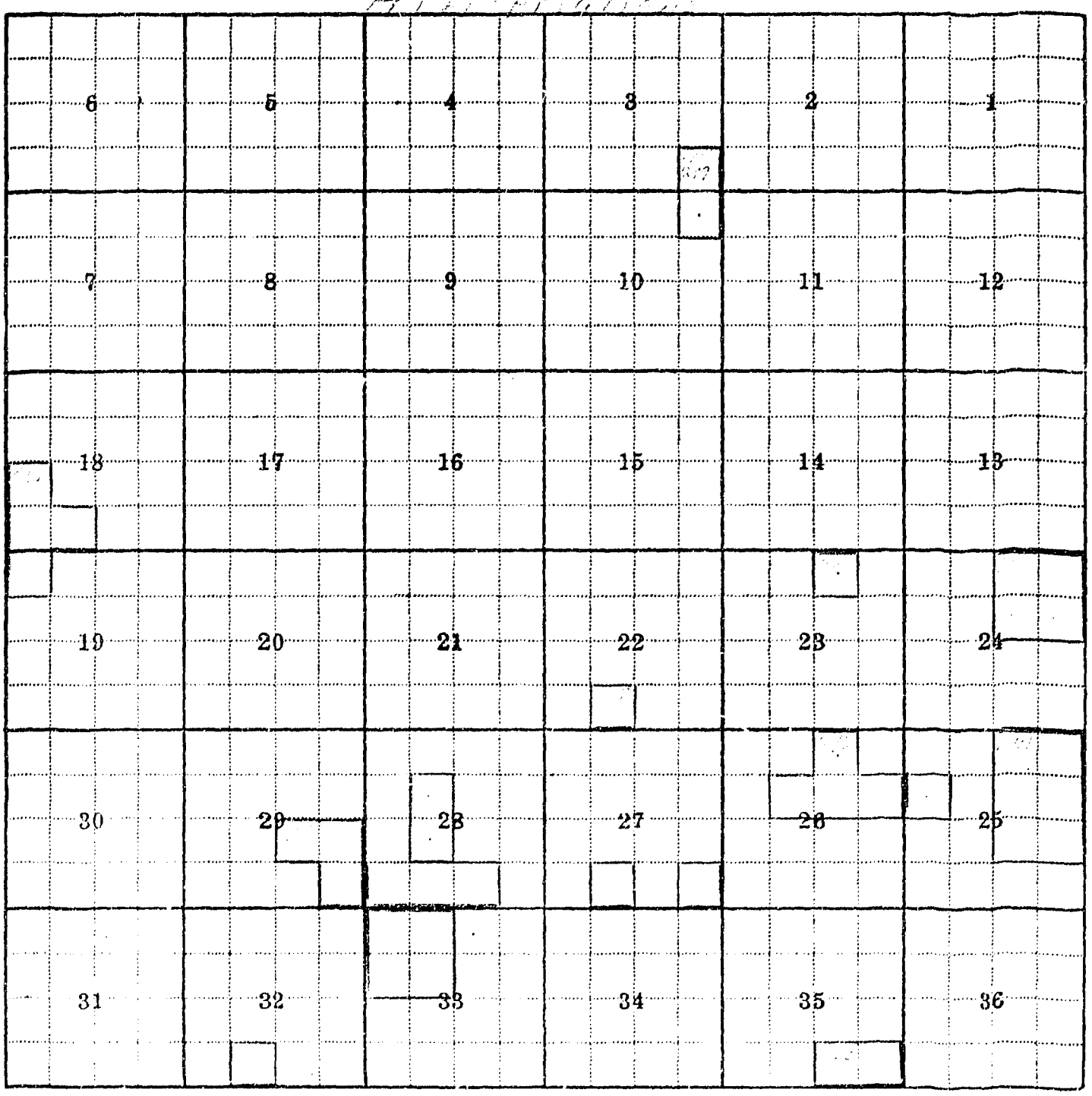

STATE ENGINEER'S OFFICE

Water Resources Survey

Listing of Water Rights

Township 2 North Range 59 East County Carter

No.	NAME OF ~~OWNER~~ Appropriator	NAME OF STREAM	Date of Priority	M. I.	
218	[illegible]	[illegible]	[illegible]	200	LM
	Atkinson, Charles H.	Lambert Creek	10-31-11	200	LM
233	[illegible]	[illegible]	2-22-10	400	LM
241	[illegible]	[illegible]	2-27-44	520	LM
242	[illegible]	[illegible]	[illegible]	500	LM
[illegible]	[illegible]	[illegible]	4-28-03	250	LM
	[illegible]		[illegible]	160	LM
[illegible]	[illegible]	Known as West Fork Cook Spring	[illegible]	[illegible]	LM
330	[illegible]	[illegible] Spring	[illegible]	[illegible]	LM
411	[illegible]				
	[illegible]	[illegible]	[illegible]	160	LM
[illegible]	[illegible]	[illegible]	[illegible]	40	LM
[illegible]	[illegible]	[illegible]	[illegible]	400	LM
560	[illegible]	[illegible]	[illegible]	500	LM
667	[illegible]	[illegible]	[illegible]	400	LM
[illegible]	[illegible]	Known as Lost Fork Cook Creek	[illegible]	400	LM
511	Hunter, Walter H.	H.S. Creek	11-28-49	200	LM

(15)

Form D-1

STATE OF MONTANA

STATE ENGINEER'S OFFICE

WATER RESOURCES SURVEY

Township 2 North Range 60 East County Carter

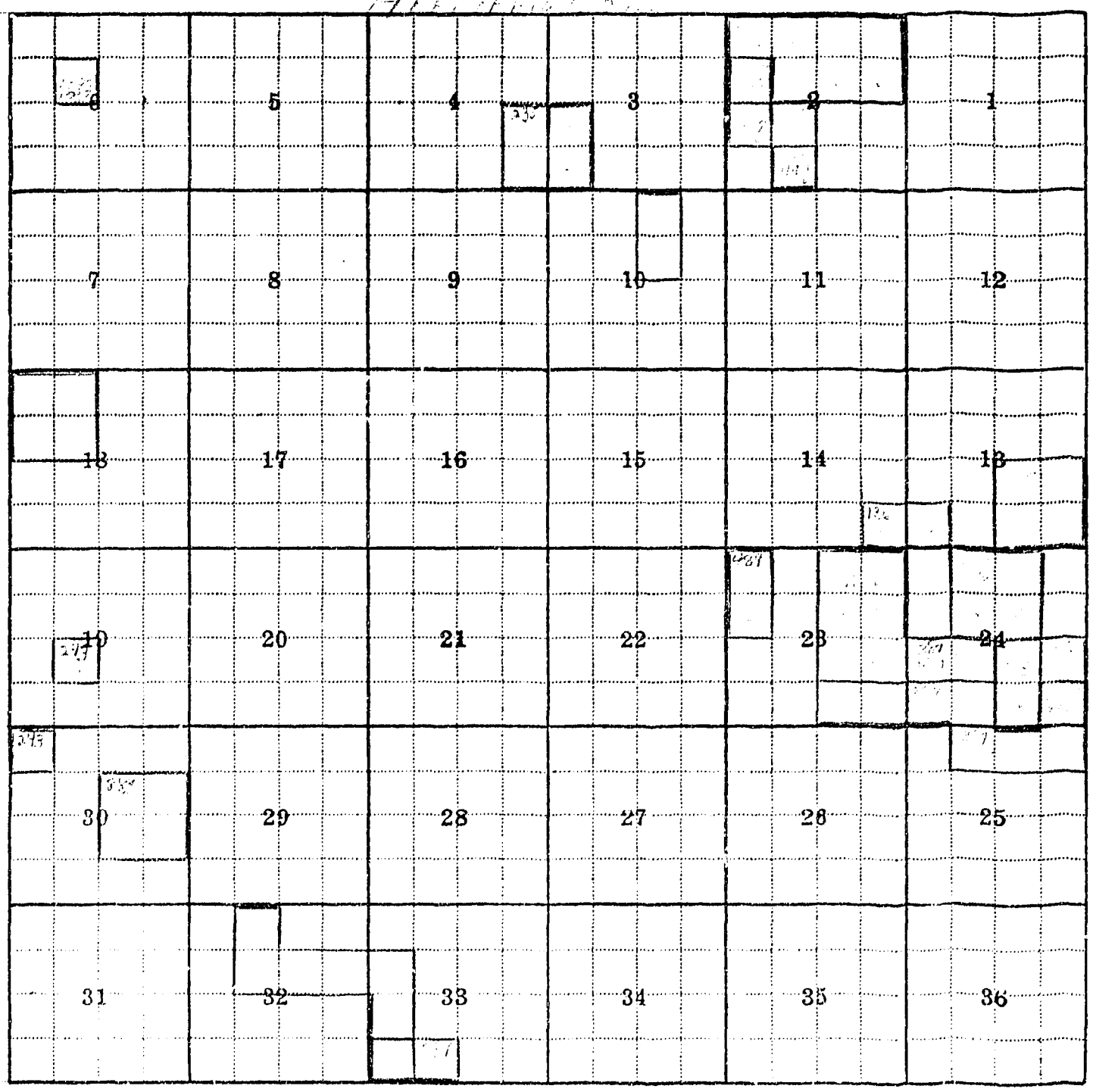

STATE ENGINEER'S OFFICE

Water Resources Survey

Listing of Water Rights

Township 2 North Range 60 East County Carter

No.	NAME OF OWNER	NAME OF STREAM	Date of Priority	M. I.	
		FORK		34 ac. ft	LM
				500	LM
					LM
					LM
	(FIRSTAU)	FLASTED CREEK & TRIBS	4-1-10	500	LM
					LM
					LM
	Moser,				LM
					LM
					LM
					LM
					LM
					LM
					LM
					LM
					LM
			* 5-3-01		LM
					LM
					LM
					LM
	(FLESTAD)				LM
	(FLESTAD)K				LM
	652				
*	710 - The records show an appropriation dated 10-22-02				

(16)

Form D-1

STATE OF MONTANA

STATE ENGINEER'S OFFICE

WATER RESOURCES SURVEY

Township 2 North Range 61 East County Carter

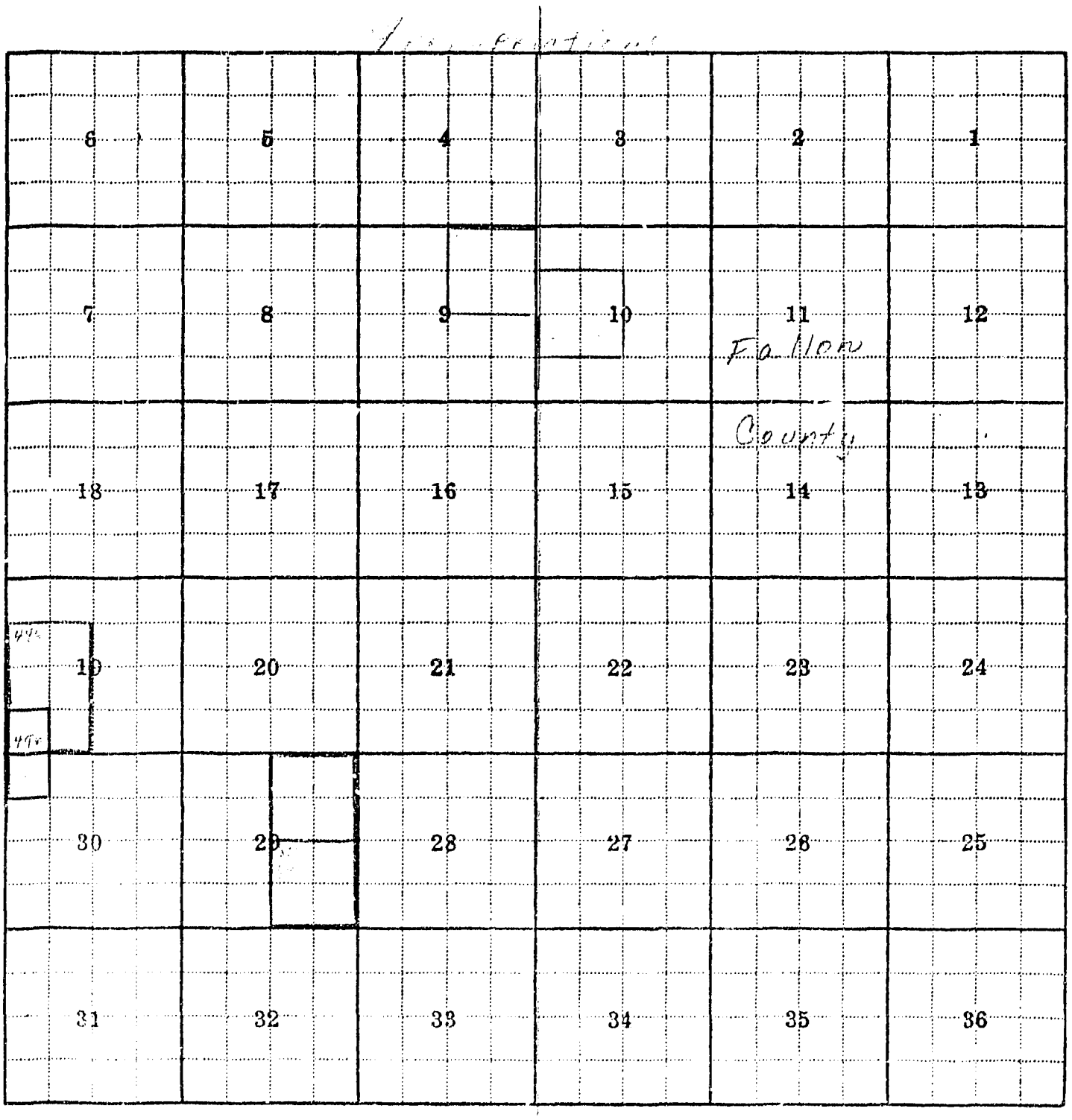

STATE ENGINEER'S OFFICE

Water Resources Survey

Listing of Water Rights

Township 2 North Range 61 East County Carter

No.	NAME OF OWNER	NAME OF STREAM	Date of Priority	M. I.	
	—		Notarized 6-18-10		LM
			Notarized 6-18-10		LM
					LM
	(FIESTAD)				
	"				LM
					LM
					LM
					LM
				30 ac ft	
495	Klauzer, Anna	Unnamed Trib to Horse Cr.	3-8-43	~~[illegible]~~	LM
496	Klauzer, Anna	" " " " "	5-22-45	600	LM

Form D-2—1500—10-55

Form D-1

THURBER'S, HELENA

17

STATE OF MONTANA

Yellowstone Drainage

STATE ENGINEER'S OFFICE

WATER RESOURCES SURVEY

Township 1 N Range 55 E County Carter

6	5	4	3	2	1
7	8	9	10	11	12
730 18	17	16	15	14	13
19	20	975 21	22	3725 23	24
30	29	28	27	26	25
31	32	33	34	35	36

17

STATE ENGINEER'S OFFICE

Water Resources Survey

Listing of Water Rights

Township 1 N Range 55 E County Carter

No.	NAME OF ~~OWNER~~ appropriator	NAME OF STREAM	Date of Priority	M. I.
730	Russell, Samuel J.	Russell Creek	4-20-11	500
872	Pyles, Don R.	North Spring Creek	6-1-35	1000
715	Christieb, C. F.	Thomas Draw	7-20-45	[illegible]

Form D-1

(18)

STATE OF MONTANA

Little Missouri Drainage - Blue
Yellowstone " - orange

STATE ENGINEER'S OFFICE

WATER RESOURCES SURVEY

Township 1 North Range 56 East County Carter

Appropriations

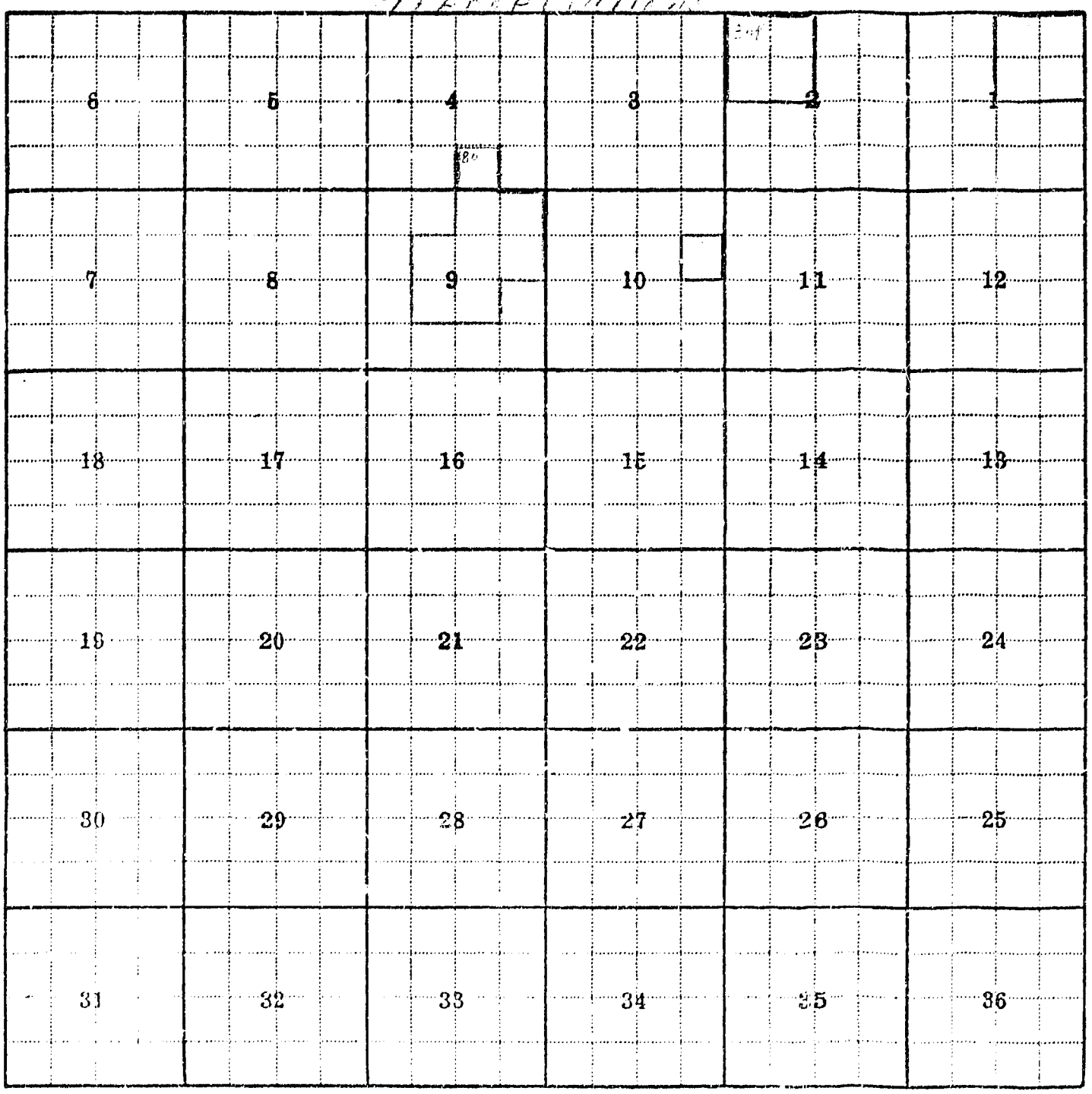

(2)

STATE ENGINEER'S OFFICE

Water Resources Survey

Listing of Water Rights

Township 1 North Range 56 East County Carter

No.	NAME OF ~~OWNER~~ APPROPRIATOR	NAME OF STREAM	Date of Priority	M. I.	
	Little	Missouri Drainage			
					LM
364	Smith, Elizabeth	East Creek	2-8-08	500	LM
390	Chase, Arthur E.	East Creek	5-15-09	200	LM
	Yellowstone	Drainage			
80	Reckfort, Amy C.	Blacktail Creek	1-17-12	400	Y

Form D-1

(19)

STATE OF MONTANA

STATE ENGINEER'S OFFICE

WATER RESOURCES SURVEY

Township 1 North Range 57 East County Carter

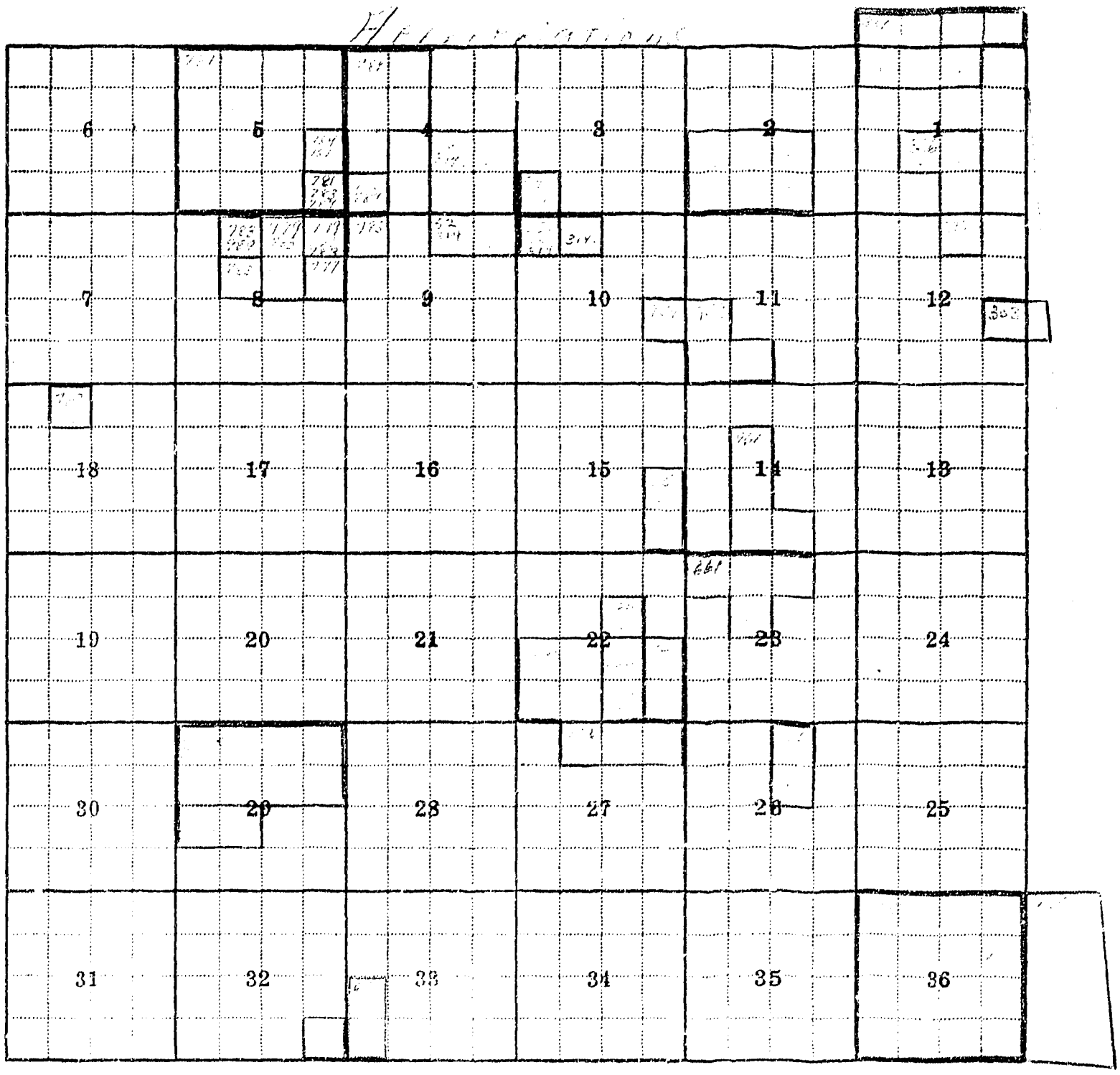

STATE ENGINEER'S OFFICE

Water Resources Survey

Listing of Water Rights

Township 1 North Range 57 East County Carter

No.	NAME OF OWNER	NAME OF STREAM	Date of Priority	M. I.	
12	[illegible]	[illegible]	10-7-11	300	LM
[illegible]	[illegible]	[illegible]	[illegible]	[illegible]	LM
					LM
		( )			
					LM
		( )			LM
		( )			LM
		Dry or Weaver Weave cr.			LM
		Dry or Weaver Weave cr.			
					LM
213	[illegible]	[illegible]	[illegible]	300	LM
214	[illegible]	[illegible]	[illegible]	300	LM
215	[illegible]	[illegible]	[illegible]	300	LM
216	[illegible]				
	[illegible]		Date of Transfer 9-12-40	300	LM
223	[illegible]	[illegible]	[illegible]	[illegible]	LM
[illegible]	[illegible]	[illegible] Weaver or Weave cr.	[illegible]	[illegible]	LM
[illegible]	[illegible]	Dead Horse Draw	[illegible]	[illegible]	LM
[illegible]	[illegible]	[illegible]			
		[illegible]	[illegible]	[illegible]	LM
[illegible]		[illegible]		[illegible]	LM
[illegible]	[illegible]	[illegible]	[illegible]	[illegible]	LM
[illegible]	[illegible]	[illegible]	[illegible]	[illegible]	LM
[illegible]	[illegible]	[illegible]	[illegible]	[illegible]	LM
[illegible]	[illegible]	[illegible]	[illegible]	[illegible]	LM
[illegible]	[illegible]	[illegible]	[illegible]	[illegible]	LM
[illegible]					
	[illegible]	[illegible]	[illegible]	[illegible]	LM
[illegible]				[illegible]	LM
[illegible]				[illegible]	LM
[illegible]				[illegible]	LM
[illegible]				[illegible]	LM
[illegible]				[illegible]	LM

STATE ENGINEER'S OFFICE

Water Resources Survey

Listing of Water Rights

Township 1 North Range 57 East County Carter

No.	NAME OF ~~OWNER~~ Appropriator	NAME OF STREAM	Date of Priority	M. I.

Form D-1

(20)

STATE OF MONTANA

STATE ENGINEER'S OFFICE

WATER RESOURCES SURVEY

Township 1 North Range 58 East County Carter

Appropriations

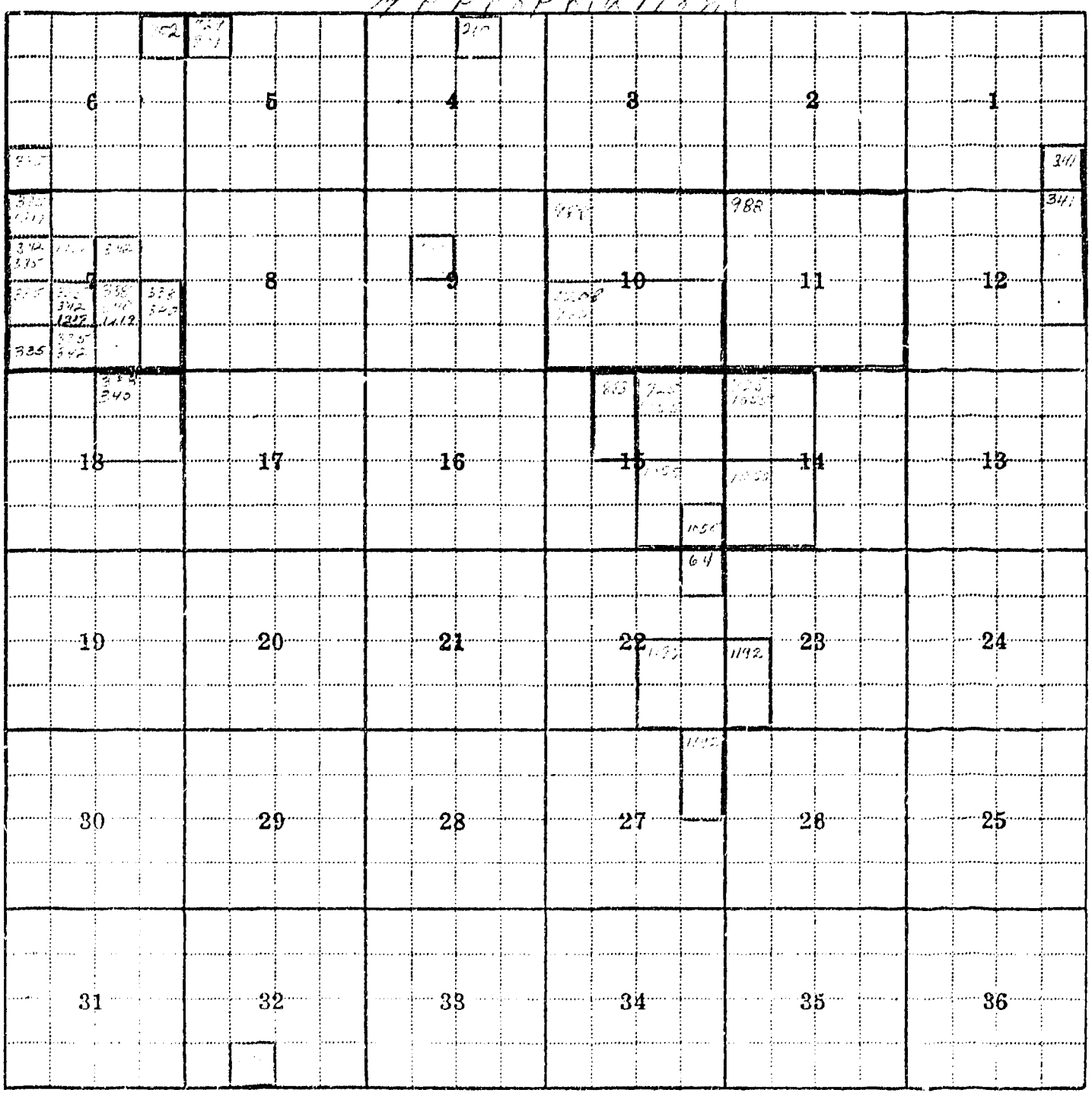

STATE ENGINEER'S OFFICE

Water Resources Survey

Listing of Water Rights

Township 1 North Range 58 East County Carter

No.	NAME OF ~~OWNER~~ Appropriator	NAME OF STREAM	Date of Priority	M. I.	
		Dead Horse Draw			LM
					LM
210	[illegible]	Coal Bank Hollow	5- -01	250	LM
209	[illegible] Creek	Coal Bank Hollow	7-27-01	500	LM
[illegible]	[illegible]	[illegible] (Dugan) Cr.	5-21-97	500	LM
	[illegible]	E. Fk. [illegible] (Dugan) Cr.	[illegible]	75	LM
340	[illegible]	E. Fk. Dugan (Dugan) Cr.	[illegible]-07	75	
311	[illegible]	W. Fork (Dugan) Cr.	9-13-04	[illegible]	LM
342	[illegible]	West Fork Dugan (Dugan) Spring	2-8-50	400	LM
[illegible]	[illegible]	[illegible] Creek	[illegible]-9-12	200	LM
725	[illegible]	Russell Creek	7-10-19	400	LM
729	[illegible] Augusta K.	Russell Creek	4-30-14	200	LM
83	[illegible]	[illegible]	[illegible]	200	LM
[illegible]	[illegible] Augusta K	~~Russell~~ [illegible] Creek	4-30-14	200	LM
202	[illegible]	~~Russell~~ [illegible] Creek	5-9-12	200	LM
258	[illegible]	[illegible] Creek	[illegible]	400	LM
1055	[illegible]	[illegible] Creek	10-6-53	[illegible]	LM
1102	[illegible]	Russell Creek	[illegible]	200	LM
[illegible]	[illegible]	[illegible] Springs	[illegible]	100	LM
1210	[illegible]	E-Fk. Dugan Cr.	2-8-50	200	LM

(21)

Form D-1

STATE OF MONTANA

STATE ENGINEER'S OFFICE

WATER RESOUR[illegible] SURVEY

Township 1 North Range 59 East County Carter

Appropriations

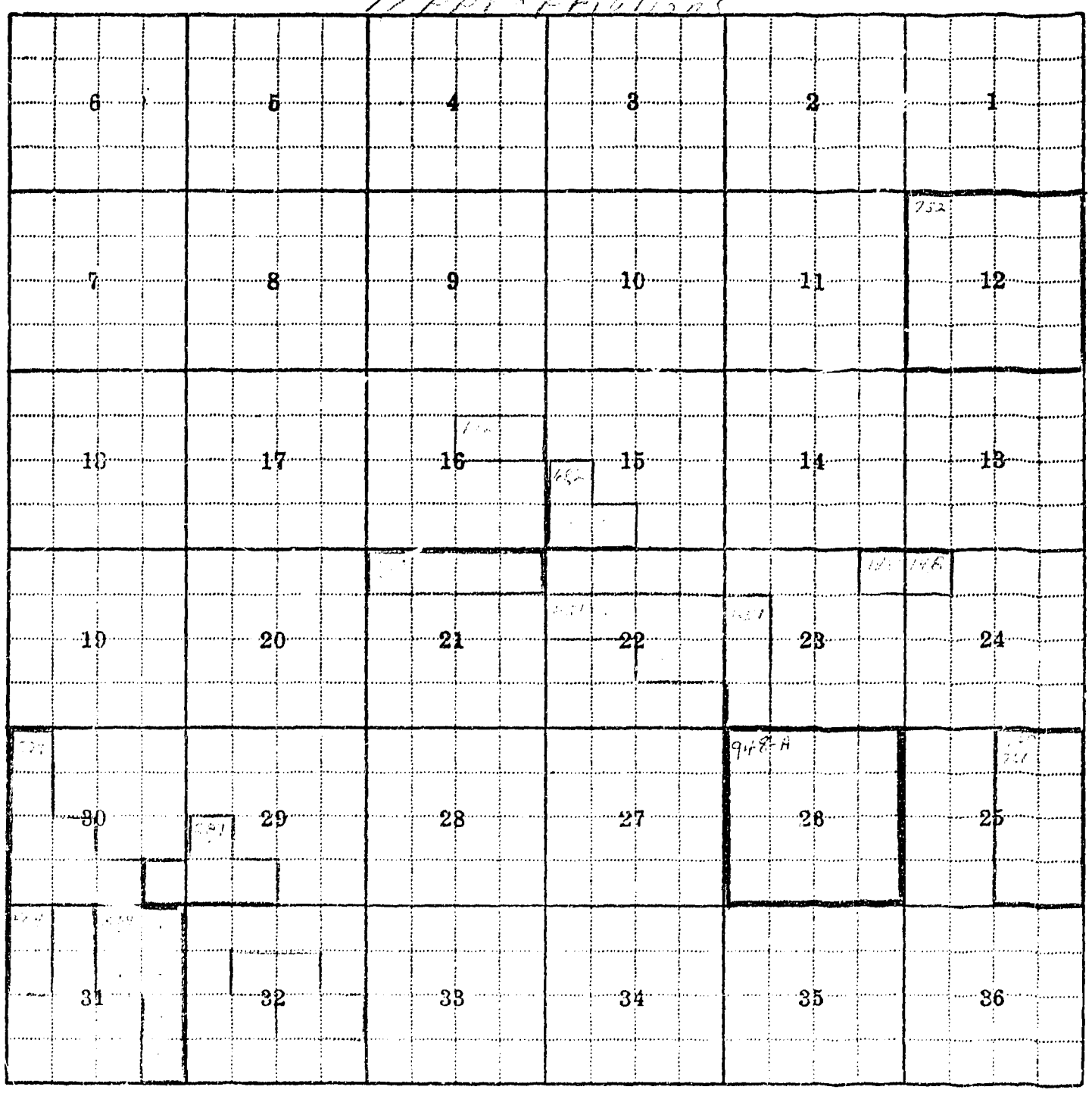

STATE ENGINEER'S OFFICE

Water Resources Survey

Listing of Water Rights

Township 1 North Range 59 East County Carter

No.	NAME OF ~~OWNER~~ APPROPRIATOR	NAME OF STREAM	Date of Priority	M. I.
148	Mizeck, Elias L.	Beaver Draw	4-13-05	500 LM
259	Nichols, Lorin M.	Cripple Creek	5-12-08	300 LM
273	Stacks, Patrick L.	Cripple Creek	3-13-11	200 LM
450	Lowery, Tyler	Spring Creek	6-13-28	50 LM
451	Roberts, Verlin	[illegible]		
		[illegible] Twenty Two Creek	[illegible]	480 LM
504	Smith, G. H.			
	Gray, M. A.	[redacted]	1-15-01	500 LM
782	Leonard, Fred Co.	[illegible] Creek	10-14-41	20 ac. ft. LM
732	Parsons, Orville	Sage Creek	4-25-46	none Power LM
750	Chase, Louis	[illegible] Twenty Two Cr.	5-18-53	none Power LM
751	Chase, Louis	[illegible] Twenty Two Cr.	5-18-53	240 LM
778A	N. L. Brown	Trib of Twenty Two Cr.	3-17-59	2000 LM

Form D-1

STATE OF MONTANA

STATE ENGINEER'S OFFICE

WATER RESOURCES SURVEY

Township 1 North Range 60 East County Carter

Appropriations

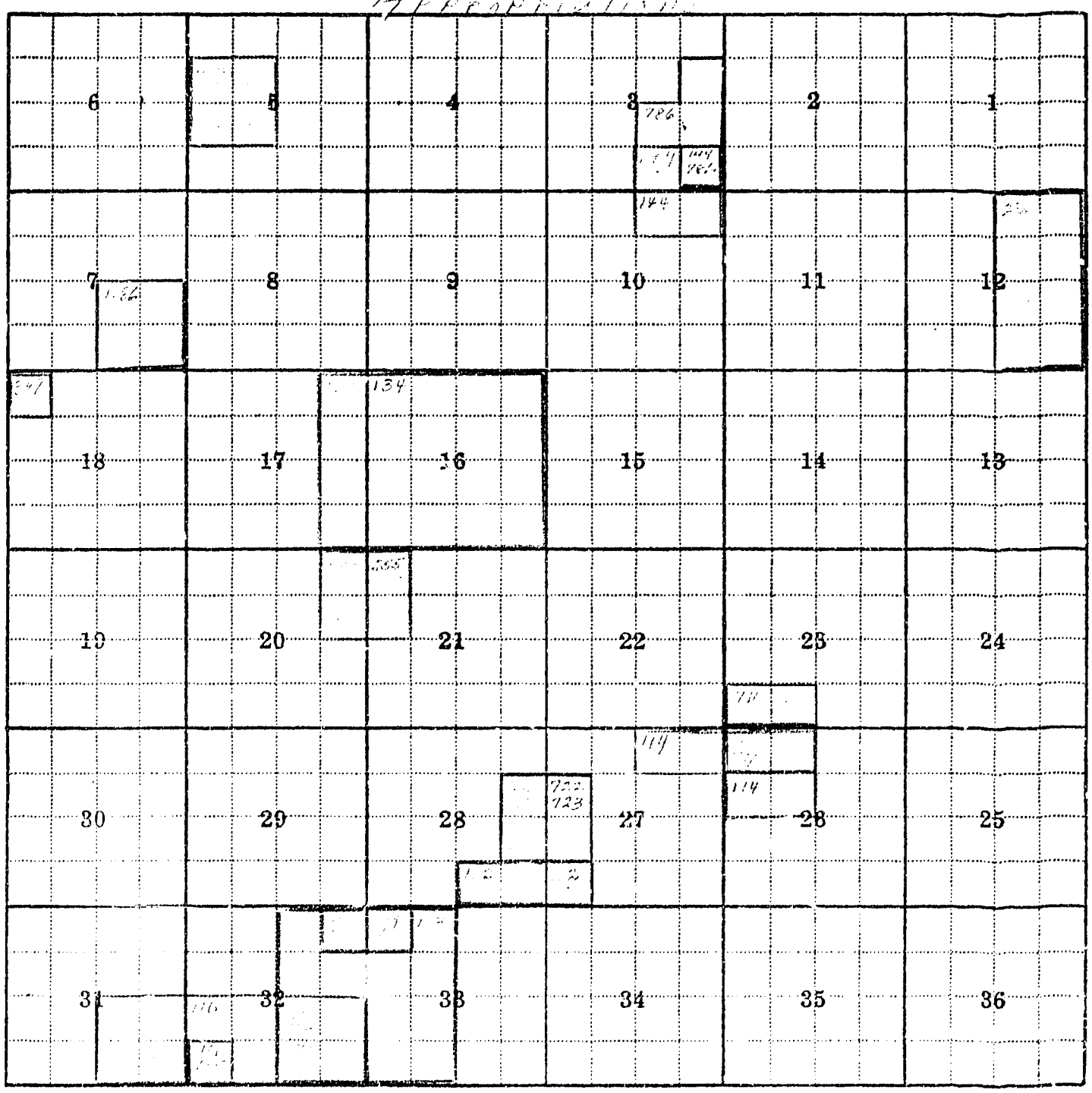

STATE ENGINEER'S OFFICE

Water Resources Survey

Listing of Water Rights

Township 1 North Range 60 East County Carter

No.	NAME OF ~~OWNER~~ Appropriator	NAME OF STREAM	Date of Priority	M. I.	
112	Whitney, Chas. L.	Bar Elder Creek	1-19-50	200	LM
113	Williams, John D.	Bar Elder Creek	5-6-02	80	LM
114	Williams, Chas.	Bar Elder Creek	2-27-50	120	LM
112	[illegible]	also known as Warren Creek			
		[illegible]	[illegible]	75 [illegible]	ft. LM
	[illegible]	[illegible] Branch			
		[illegible]	6-12-09	680	LM
[illegible]	[illegible]	[illegible]	[illegible]	200	LM
[illegible]	[illegible]	[illegible]	[illegible]	400	LM
	[illegible]	[illegible]	[illegible]	[illegible]	LM
[illegible]	[illegible]	[illegible]	[illegible]	[illegible]	LM
150	[illegible]	[illegible] Cr.	7-7-11	500	LM
349	[illegible]	Sage Cr. [illegible]	10-1-12	500	LM
349	[illegible]	[illegible] Creek	[illegible]	40	LM
211	[illegible] Marie	[illegible] Creek	[illegible]	500	LM
220	[illegible]	[illegible] Creek	[illegible]	300	LM
123	[illegible]	[illegible] Creek	[illegible]	300	LM
186	[illegible] Elizabeth	[illegible]	6-[illegible]	500	LM
34	[illegible]	[illegible]	[illegible]	300	LM
938	[illegible]	[illegible]	3-27-15	200	LM
944	[illegible]	[illegible] Creek	12-10-01	400	LM
940	[illegible]	[illegible] Creek	[illegible]	600	LM
[illegible]	[illegible]	[illegible]	[illegible]	Stock watering	LM

Form D-1

STATE OF MONTANA

STATE ENGINEER'S OFFICE

WATER RESOURCES SURVEY

Township 1 North Range 61 East County Carter

Appropriations

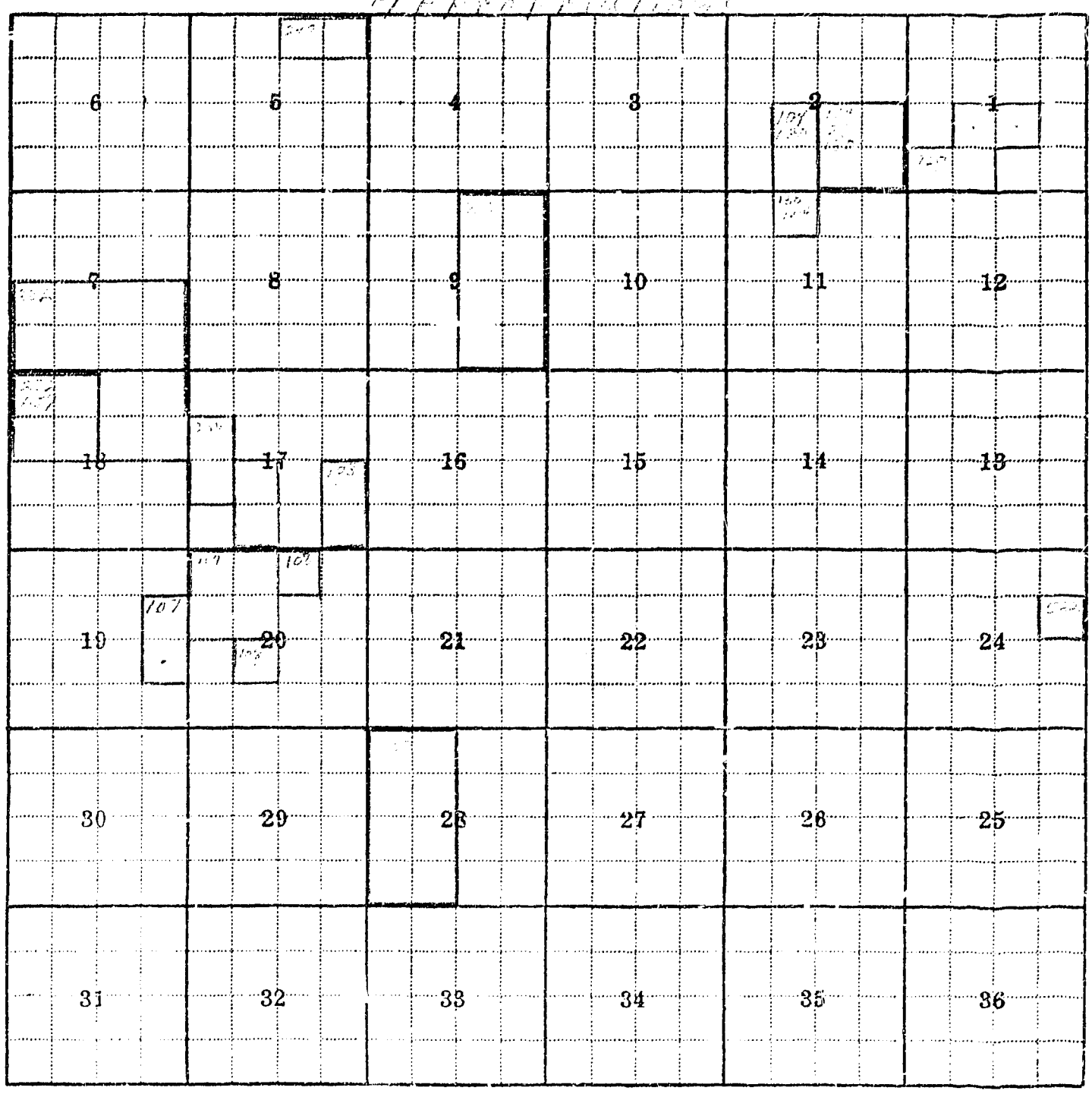

STATE ENGINEER'S OFFICE

Water Resources Survey

Listing of Water Rights

Township 1 North Range 61 East County Carter

No.	NAME OF ~~OWNER~~ Appropriator	NAME OF STREAM	Date of Priority	M. I.	
					LM
					LM
	Kingsley, Vernon W.	[illegible] Creek	12-22-49	300	LM
107	[illegible]	[illegible]	3-13-52	120	LM
108	[illegible]	[illegible]	7-28-52	120	LM
112	[illegible]	[illegible]			
		[illegible]	12-31-49	160	LM
120	[illegible]	[illegible]			
		[illegible]	[illegible]	[illegible]	LM
286	[illegible]	Cook Creek	[illegible]	[illegible]	LM
300	[illegible]	[illegible] Cook Cr.	1-12-43	45 ac. ft.	LM
321	[illegible]	[illegible]	4-1-08	[illegible]	LM
[illegible]	[illegible]	[illegible]	[illegible]	[illegible]	LM
[illegible]	[illegible]	[illegible]	[illegible]	100	LM
[illegible]	[illegible]	[illegible]	[illegible]	500	LM
[illegible]	[illegible]	[illegible]	[illegible]	[illegible]	LM
					LM
500	[illegible]	[illegible] Creek	[illegible]	1000	LM

(24)

Form D-1

STATE OF MONTANA

STATE ENGINEER'S OFFICE

WATER RESOURCES SURVEY

Township 1 North Range 62 East County Carter

APPROPRIATION

6	5	4	3	2	1
7	8	9	10	11	12
18	17	16	15	14	13
19	20	21	22	23	24
30	29	28	27	26	25
31	32	33	34	35	36

STATE ENGINEER'S OFFICE

Water Resources Survey

Listing of Water Rights

Township 1 North Range 62 East County Carter

No.	NAME OF OWNER Appropriator	NAME OF STREAM	Date of Priority	M. I.
502	Woodson Ernest	Unnamed Creek & Tributary	6-15-29	2,000 LM
602	Birdie Anton	Mike Creek	6-26-45	80,000 LM
1023	Birdie, Anton	Unnamed Coulee	6-26-45	800,000 LM

Form D-1

THURBER'S, HELENA

25

STATE OF MONTANA

Yellowstone Drainage

STATE ENGINEER'S OFFICE

WATER RESOURCES SURVEY

Township 1 S Range 45 E County Carter



STATE ENGINEER'S OFFICE

Water Resources Survey

Listing of Water Rights

Township 1 S Range 55 E County Crook

No.	NAME OF ~~OWNER~~ appropriator	NAME OF STREAM	Date of Priority	M. I.	
319	Winkley, William E.	Long Tree Branch of Dry Creek	6-15-34	8000	Y
675	State Water Cons. Board (W.E. Winkley Project)	Unnamed Dry Wash (Big) Powder River	10-22-36	37 ac. ft.	Y
863	Newton, Logan C.	Left Fork Spring Creek	5-20-12	400	Y
896	Hickcox, Will H.	Stump Creek	12-3-15	200	Y
891	Hickcox, Will	Stump Creek	9-31-36	300	Y
892	Hickcox, W. H.	Stump Creek	9-15-39	3000	Y
893	Winkley, John E.	Stump Creek now named Winkleys Branch	10-21-32	10000	Y

Form D-1

THURBER'S, HELENA

26

STATE OF MONTANA

Yellow [illegible]

STATE ENGINEER'S OFFICE

WATER RESOURCES SURVEY

Township 1 S Range [illegible] County Carter

857 6	5	4	3	2	1
7	864 8	9	10	11	12
18	17	16	15	14	13
19	20	21	22	23	24
30	29	28	27	26	25
31	32	33	34	35	36

STATE ENGINEER'S OFFICE

W[illegible] - R[illegible]ources Survey

Li[illegible] of [illegible]er Rights

Township 1 S Range [illegible] County Sanpete

No.	NAME OF ~~OWNER~~ appropriator	NAME OF STREAM	Date of Priority	M. I.
857	Liss, Steve J.	Spring Creek	10-11-49	200 Y
864	Winder, Max	S. Fork Spring Creek	10-7-38	120 ac. ft. Y

67

Form D-1

STATE OF MONTANA

Little Missouri Drainage - Blue
Yellowstone Drainage - Orange

STATE ENGINEER'S OFFICE

WATER RESOURCES SURVEY

Township 1 South Range 57 East County Carter

Principal

6	5	4	3	2	1
7	8	9	10	11	12
18	17	16	15	14	13
19	20	21	22	23	24
30	29	28	27	26	25
31	32	33	34	35	36

631 - Powder River county boundary on sec 36
2S R 56

STATE ENGINEER'S OFFICE

Water Resources Survey

Listing of Water Rights

Township 1 South Range 57 East County Carter

No.	NAME OF ~~OWNER~~ APPROPRIATOR	NAME OF STREAM	Date of Priority	M. I.
	Little Mission			
149	Ellis, Jack & Nettie	[illegible]	10-24-36	30 ac. ft LM
[illegible]	[illegible]	[illegible]	10-2-10	200 LM
[illegible]	[illegible]	[illegible]	[illegible]	[illegible] LM
1180	[illegible]	[illegible]	[illegible]	6 cu. ft. LM
537	Cleveland, George W.	Intermittent stream	1-11-58	all LM
	Yellowstone	Dry - ?		
266	[illegible] Nat'l Forest, [illegible]	Spring Creek	10-19-[illegible]	[illegible] Y
	U. S. Dept of Agr.			

Form D-1

STATE OF MONTANA

STATE ENGINEER'S OFFICE

WATER RESOURCES SURVEY

Township 1 South Range 58 East County Carter

Appropriations

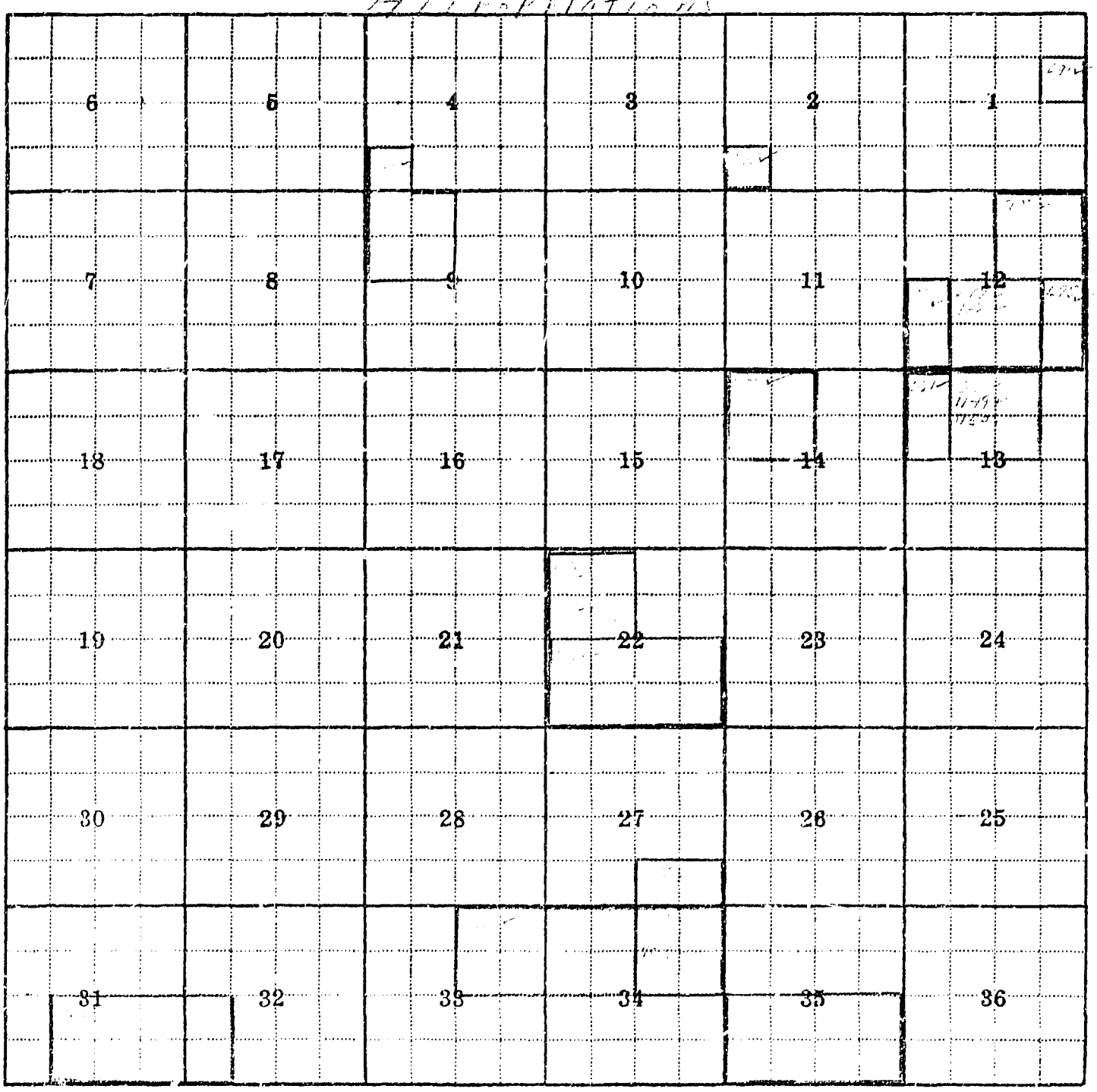

STATE ENGINEER'S OFFICE

Water Resources Survey

Listing of Water Rights

Township 1 South Range 58 East County Carter

No.	NAME OF ~~OWNER~~ APPROPRIATOR	NAME OF STREAM	Date of Priority	M. I.	
V Va 162	Moller, E. A.	Buffalo Creek	6-10-42	400 ac. ft.	LM
V Va 165	Clark, J. Myrtle E	Buffalo Cr. & Tributs	4-1-10	500	LM
V Va 166	Cline, A. J.	[illegible]	10-25-14	400	LM
V Va 167	Cline, A. J.	Unnamed Trib Buffalo Cr.	3-28-50	800	LM
V Va 168	Cline, A. J.	Unnamed Trib Buffalo Cr.	3-28-50	800	LM
V Va 171	[illegible]	[illegible] Branch Buffalo Cr.	6-23-[illegible]	400	LM
V Va 131					
		Big Rommie Ck.	[illegible]	120	LM
V Va			8-23-02	500	LM
V Va			[illegible]	[illegible]	ft. LM
V Va			[illegible]	1,000	LM
V Va	[illegible]		[illegible]	40	LM
V Va		(Fish)	[illegible]	160	LM
V Va		Alias Rhodes Alias Rhodes Creek	[illegible]	500	LM
V Va	[illegible]		[illegible]	500	LM
V Va		( )			
				240	LM
V Va					
				[illegible]	LM
V Va					LM
V Va		or Moolich			LM
V Va		Dry Cr.			LM
V Va	( )	Dry Cr.			LM
V	557	[illegible]	1-11-55	ALL	LM

(29)

Form D-1

STATE OF MONTANA

STATE ENGINEER'S OFFICE

WATER RESOURCES SURVEY

Township 1 South Range 59 East County Carter

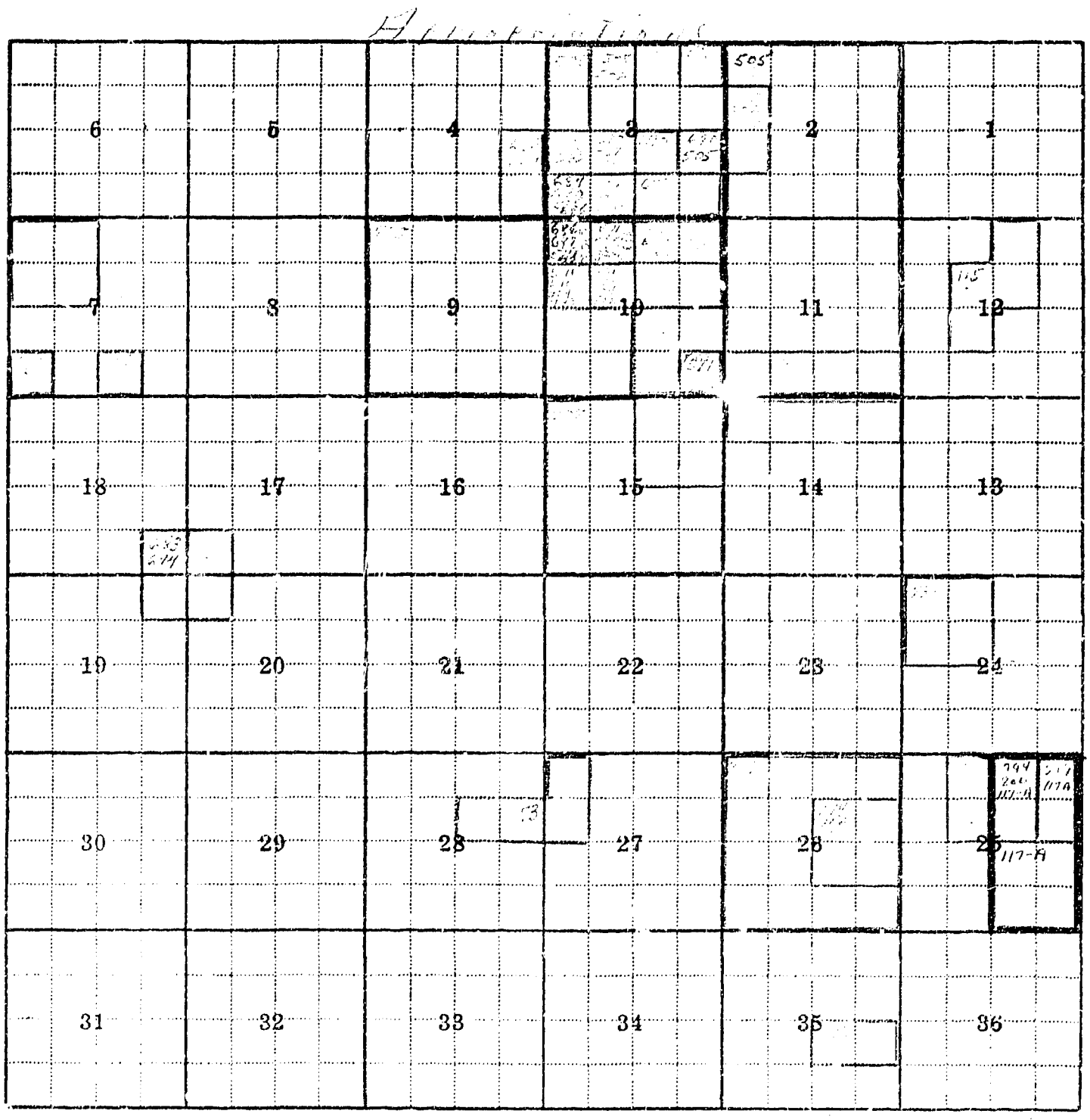

STATE ENGINEER'S OFFICE

Water Resources Survey

Listing of Water Rights

Township 1 South Range 59 East County Carter

No.	NAME OF ~~OWNER~~ Appropriator	NAME OF STREAM	Date of Priority	M. I.
73	Bishop, Thomas P.	(Big) Rammie Cr.	8-1-10	200 LM
115	[illegible]	[illegible] Elder Creek	8-20-10	480 LM
210	[illegible]			
	[illegible]	Chadell Creek	5-16-12	4,000 LM
				LM
				LM
		Promise Cr.		LM
				LM
				LM
				LM
		~~[illegible]~~	Max Green	LM
		~~Little~~		LM
		~~Big~~ " "		LM
		" (Prices Mill) "		LM
				LM
				LM
				LM
				LM
				LM
		Promise Cr		LM
				LM
				LM
				LM
				LM
				LM
				LM
				LM
			500	LM
				LM

STATE ENGINEER'S OFFICE

Water Resources Survey

Listing of Water Rights

Township 1 South Range 21 East County Carter

	No.	NAME OF OWNER	NAME OF STREAM	Date of Priority	M. I.	
						LM
			~~Little Rammie~~			
						LM
a	0 43	Sidney L. Berry	(Little Rammie) Rammie Sp.	1-3-57	400	LM
	10 33	Roth, J.H. & Allen, M.A	Unnamed Spring	11-30-01	50	LM
	112A	Curry, Joie C.	Trib of Box Elder Creek	4-3-57	320	LM

(30)

Form D-1

STATE OF MONTANA

STATE ENGINEER'S OFFICE

WATER RESOURCES SURVEY

Township 1 South Range 60 East County Carter

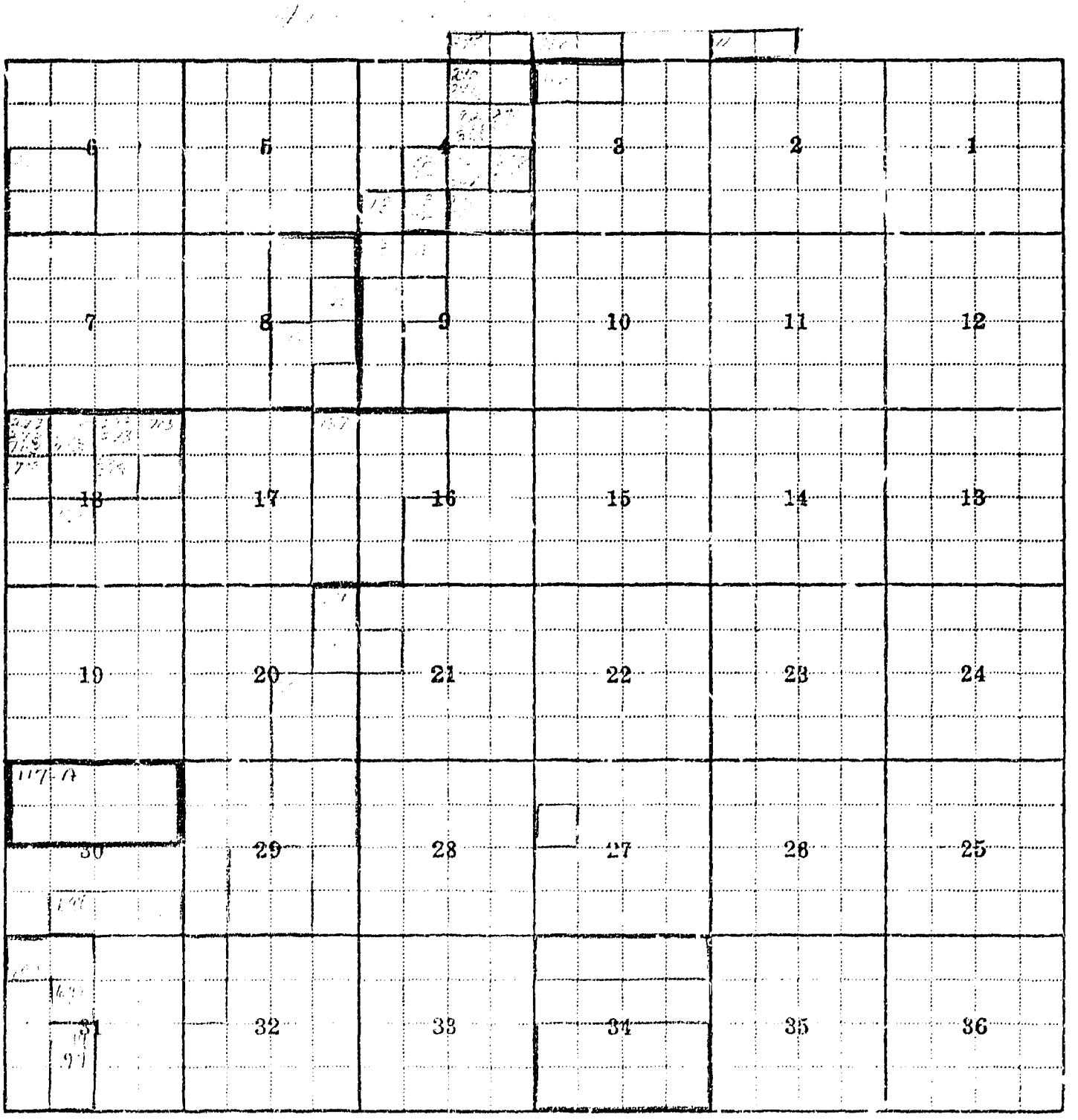

STATE ENGINEER'S OFFICE

Water Resources Survey

Listing of Water Rights

Township 1 South Range 60 East County Carter

No.	NAME OF ~~OWNER~~ Appropriator	NAME OF STREAM	Date of Priority	M. I.	
11	Arpan, Lyman M.	Arpan Creek	5-1-11	200	+LM
13	Hathaway, Joseph E.	[illegible]	1-9-05	500	+LM
92	Burch, Effie J.	[illegible]	[illegible]	220	+LM
97	Farrell, [illegible]	[illegible]	5-29-56	400	LM
101	Hight, George E.	[illegible]	6-21-50	160	+LM
[illegible]	[illegible]	[illegible]	[illegible]	[illegible]	
[illegible]	[illegible]	[illegible]	[illegible]	[illegible]	+LM
[illegible]	[illegible]	[illegible]	[illegible]		
[illegible]	[illegible]	[illegible]	[illegible]	680	+LM
[illegible]	Doty, Charles M.	Little Ramgulch or [illegible]	[illegible]	[illegible]	+LM
[illegible]	Doty, Charles M.	(Little Ramgulch or [illegible]	[illegible]	[illegible]	LM
288	Burch, Effie	Cripple Creek	[illegible]	[illegible]	+LM
290	Hathaway, Lyle E.	Cripple Creek	1-9-05	[illegible]	+LM
[illegible]	Hathaway, Lyle E.	Cripple Creek	[illegible]	[illegible]	+LM
299	Hathaway, Lyle E.	" "	5-15-04	[illegible]	+LM
300	[illegible]	[illegible]	[illegible]	[illegible]	LM
[illegible]	[illegible]	[illegible]	[illegible]	[illegible]	+LM
[illegible]	[illegible]	[illegible]	[illegible]	[illegible]	LM
[illegible]	[illegible]	[illegible]	[illegible]	[illegible]	+LM
[illegible]	[illegible]	[illegible]	[illegible]	[illegible]	+LM
[illegible]	[illegible]	[illegible]	[illegible]	[illegible]	+LM
[illegible]	[illegible]	[illegible]	[illegible]	[illegible]	LM
[illegible]	[illegible]	[illegible]	[illegible]	[illegible]	+LM
[illegible]	[illegible]	[illegible]	[illegible]	[illegible]	LM
203	[illegible]	[illegible]	[illegible]	500	LM
[illegible]	[illegible]	[illegible]	[illegible]	[illegible]	LM
[illegible]	[illegible]	[illegible]	4-12-45	[illegible]	+LM
[illegible]	[illegible]	[illegible]	[illegible]	[illegible]	+LM
[illegible]	[illegible]	[illegible]	[illegible]	250	LM
[illegible]	[illegible]	[illegible]	[illegible]	[illegible]	LM
[illegible]	[illegible]	[illegible]	[illegible]	[illegible]	
[illegible]	[illegible]	[illegible]	[illegible]	[illegible]	
1140	Covey, [illegible]	[illegible]	[illegible]	[illegible]	LM
[illegible]	[illegible]	[illegible]	[illegible]	[illegible]	

(51)

Form D-1

STATE OF MONTANA

STATE ENGINEER'S OFFICE

WATER RESOURCES SURVEY

Township 1 South Range 61 East County Carter

Horizontal

6	5	4	3	2	1
7	8	9	10	11	12
18	17	16	15	14	13
19	20	21	22	23	24
30	29	28	27	26	25
31	32	33	34	35	36

STATE ENGINEER'S OFFICE

Water Resources Survey

Listing of Water Rights

Township 1 South Range 61 East County Carter

No.	NAME OF ~~OWNER~~ Appropriator	NAME OF STREAM	Date of Priority	M. I.	
✓	[illegible]	[illegible]	[illegible]-05	500	LM
✓	Chamberlin, Mary R.				
	" John L.	Spring Creek	[illegible]-14-03	2,000	LM
✓	[illegible]		[illegible]	[illegible]	LM
✓	[illegible]		[illegible]	[illegible]	LM
✓ 1201	Swaney, [illegible] M.	[illegible]	[illegible]-05	500	LM
	Notes: [illegible]	[illegible]			

Form D-2-1500-10-55

(32)

Form D-1

STATE OF MONTANA

STATE ENGINEER'S OFFICE

WATER RESOURCES SURVEY

Township 1 South Range 62 East County Carter

Unorganized

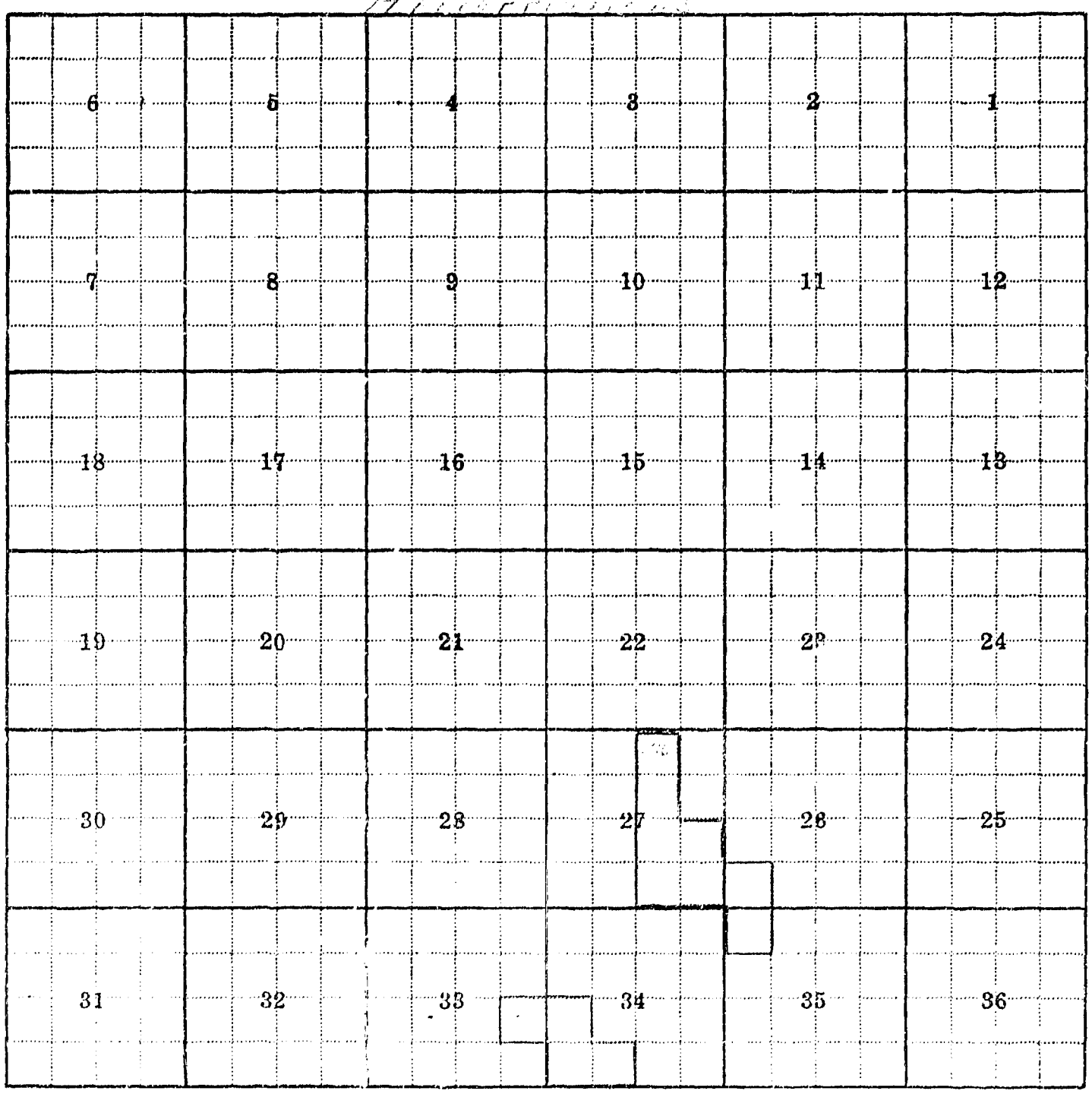

STATE ENGINEER'S OFFICE

Water Resources Survey

Listing of Water Rights

Township 1 South Range 62 East County Carter

No.	NAME OF ~~OWNER~~ APPROPRIATOR	NAME OF STREAM	Date of Priority	M. I.
[illegible]	[illegible]	[illegible] Springs	[illegible]	[illegible]
[illegible]	[illegible]		[illegible]	[illegible]

LM

LM

Form D-1

THURBER'S, HELENA

33

STATE OF MONTANA

STATE ENGINEER'S OFFICE

WATER RESOURCES SURVEY

Township 23 Range 55 E County Carter

6	5	4	3	2	1
7	8	9	10	11	12
18	17	16	15	14	13
19	20	21	22	23	24
30	29	28	27	26	25
31	32	33	34	35	36

STATE ENGINEER'S OFFICE

Water Resources Survey

Listing of Water Rights

33

Township 2 S Range 55 E County Carter

No.	NAME OF ~~OWNER~~ appropriator	NAME OF STREAM	Date of Priority	M. I.
383	Harkins, Cdis	East Fork of Flag Creek	5-4-40	All
890	Hickcox, Will	Stump Creek	12-3-15	200
291	Hickcox, W.H.	Stump Creek	9-30-36	300

(34)

Form D-1

STATE OF MONTANA

STATE ENGINEER'S OFFICE

WATER RESOURCES SURVEY

Township 2 South Range 56 East County Carter

6	5	4	3	2	1
7	8	9	10	11	12
18	17	16	15	14	13
19	20	21	22	23	24
30	29	28	27	26	25
31	32	33	34	35	36

STATE ENGINEER'S OFFICE

Water Resources Survey

Listing of Water Rights

Township 2 South Range 5 6 East County Carter

No.	NAME OF ~~OWNER~~ Appropriator	NAME OF STREAM	Date of Priority	M. I.
V V 200	Griffin Carson	N. Fk. of Cabin Creek	9-23-41	3,000 L-M

Form D-2—1500—10-55

Form D-1

STATE OF MONTANA

STATE ENGINEER'S OFFICE

WATER RESOURCES SURVEY

Township 2 South Range 57 East County Carter

Appropriation

6	5	4	3	2	1
7	8	9	10	11	12
18	17	16	15	14	13
19	20	21	22	23	24
30	29	28	27	26	25
31	32	33	34	35	36

STATE ENGINEER'S OFFICE

Water Resources Survey

Listing of Water Rights

Township 2 South Range 57 East County Carter

No.	NAME OF ~~OWNER~~ Applicant	NAME OF STREAM	Date of Priority	M. I.	
158	[illegible]	[illegible] Creek	[illegible]	500	LM
168	[illegible]	[illegible] ~~Reservoir~~ [illegible] Creek	[illegible]	200	LM
184	[illegible]	[illegible] Creek	[illegible]	200	LM
202	Chapman, Chas. E.	Chapman Cr. or Cove			
		Chapman Creek	9-9-10	500	LM
804	Shurtz, Irvin R.	Shurtz Creek	[illegible]	500	LM
1604	Bailey, Frank T. Jr.	Reservoir (unnamed draw	5-1-51	~~[illegible]~~ 1 ac ft	LM

(36)

Form D-1

STATE OF MONTANA

STATE ENGINEER'S OFFICE

WATER RESOURCES SURVEY

Township 2 South Range 58 East County Carter

Principal

6	5	4	3	2	1
7	8	9	10	11	12
18	17	16	15	14	13
19	20	21	22	23	24
30	29	28	27	26	25
31	32	33	34	35	36

STATE ENGINEER'S OFFICE

Water Resources Survey

Listing of Water Rights

Township 2 South Range 28 East County Carter

No.	NAME OF OWNER	NAME OF STREAM	Date of Priority	M. I.	
162	Spotten, E. A.	Lake Creek	6-18-42	400 ac ft	LM
576	U. S. A.	Long Tree Creek	4-4-58	2,280	LM
577	U. S. A.	" " "	4-4-58	3,080	LM
578	U. S. A.	" " "	4-4-58	720	LM
579	U. S. A.	" " "	4-4-58	1,200	LM
580	U. S. A.	" " "	4-4-58	3,080	LM
581	U. S. A.	" " "	[illegible]	4,000	LM
582	U. S. A.	" " "	4-4-58	1,200	LM
583	U. S. A.	" " "	4-4-58	800	LM

Form D-1

Appropriations

STATE OF MONTANA

STATE ENGINEER'S OFFICE

WATER RESOURCES SURVEY

Township 2 South Range 59 East County Carter

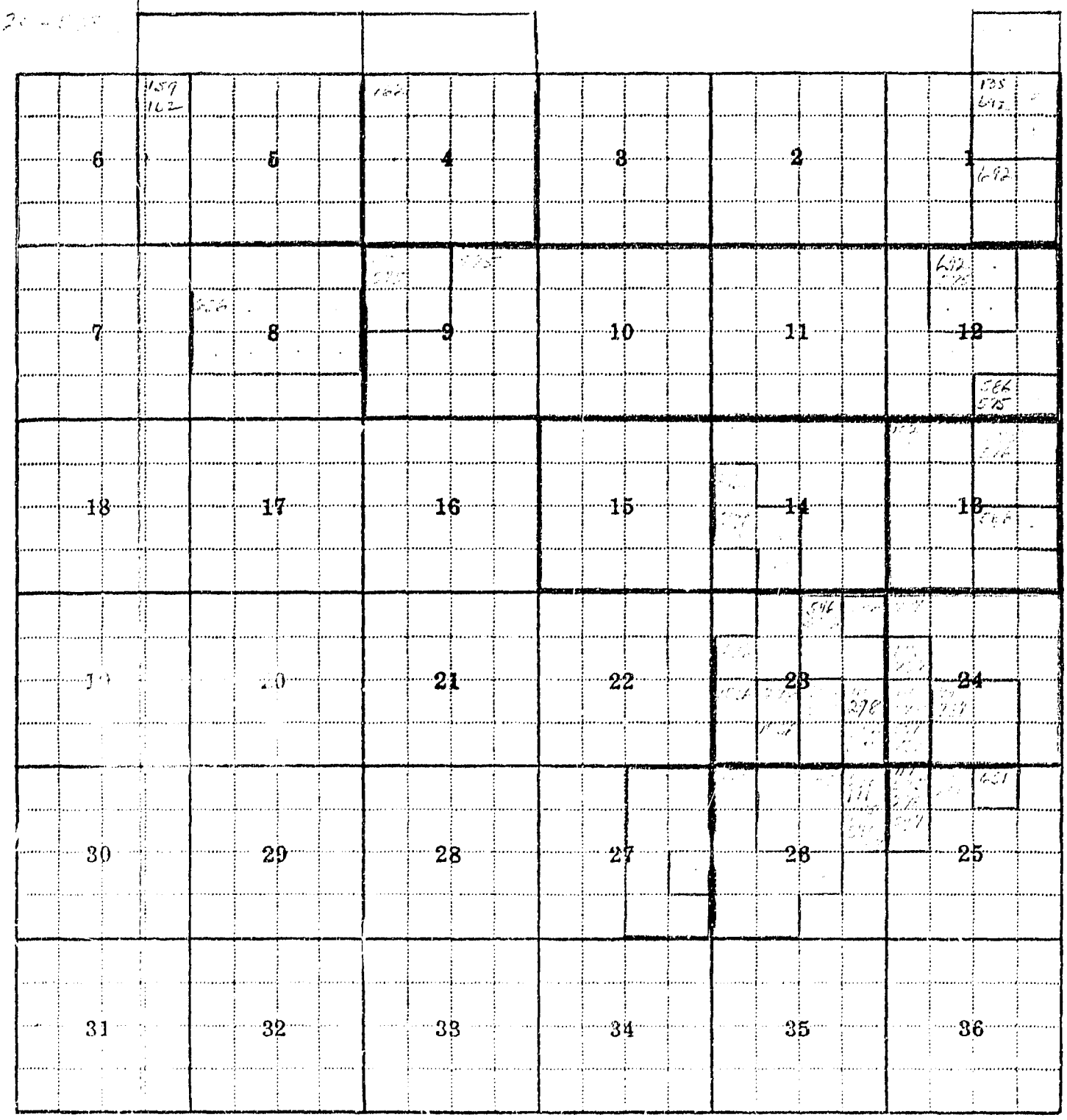

STATE ENGINEER'S OFFICE

Water Resources Survey

Listing of Water Rights

(37)

Township 2 South Range 59 East County Carter

No.	NAME OF ~~OWNER~~ Appropriator	NAME OF STREAM	Date of Priority	M. I.
V 102	[illegible]	[illegible] Creek	7-10-57	130 ac. ft. LM
V 104	[illegible]	" " "	9-18-50	400 LM
V 105	[illegible]	" " "	8-18-50	80 LM
V 111	[illegible]	" " "	6-15-51	160 LM
V 135	[illegible]			
	([illegible])	[illegible] Creek		
		[illegible] Creek	[illegible]	9.9 ac. LM
V [illegible]	[illegible]	[illegible]		
		[illegible] Buffalo Cr.	[illegible]	4000 ac. ft. LM
V 190	[illegible]	[illegible]		
		[illegible] Creek	10-[illegible]-42	90
V 200	[illegible]	[illegible] Creek	[illegible]	4200 LM
V [illegible]	[illegible]	[illegible] Creek	[illegible]	600 LM
V 245	[illegible]	[illegible] Creek	3-24-10	2000 LM
V 306	[illegible]	[illegible]	4-11-10	400 ac. ft. LM
V 347	[illegible]	" "	2-6-43	200 ac. ft. LM
V 395	[illegible]	[illegible] Creek	[illegible]-58	4200 LM
V [illegible]	[illegible]			
	[illegible]	" " "	[illegible]	2000 LM
V [illegible]	[illegible]	[illegible]		
		[illegible]	[illegible]	[illegible] LM
V 556	[illegible]	[illegible] Creek	[illegible]	800 LM
V [illegible]	[illegible]	[illegible] Creek	[illegible]	[illegible] LM
V [illegible]				
				[illegible] LM
V [illegible]	[illegible]		[illegible]	[illegible] LM
V [illegible]				
				[illegible] LM
V [illegible]	[illegible]	Spillman Cr.		[illegible] LM
V [illegible]				[illegible] LM
V 137	[illegible]	[illegible]	[illegible]	[illegible] LM

Form D-1

STATE OF MONTANA

STATE ENGINEER'S OFFICE

WATER RESOURCES SURVEY

Township 2 South Range 60 East County Carter



STATE ENGINEER'S OFFICE

Water Resources Survey

Listing of Water Rights

Township 2 South Range 6 East County Carter

No.	NAME OF ~~OWNER~~ Appropriator	NAME OF STREAM	Date of Priority	M. I.	
V 17	Barry George	Cow Creek	1-17-14	100	LM
V 75	[illegible]	Bishop Draw	10-2-13	500	LM
V 14	Thomas [illegible]	Bishop Creek	9-24-10	200	LM
V 7	Terrell [illegible]	[illegible] Creek	[illegible]	400	LM
V 211	[illegible]				
	[illegible]	[illegible]		[illegible]	LM
L 221	[illegible]	Grillman Creek	4-[illegible]-10	4,200	LM
V 521	[illegible]	[illegible] Last Chance Cr.	[illegible]-5-10	4,200	Dry LM Creek
				800	Last Chance Creek
V 521	[illegible]	[illegible]	[illegible]-4-10	[illegible]	LM
L 365	[illegible]	Last Chance ck or	3-[illegible]-10	[illegible]	LM
V [illegible]	[illegible]	Last Chance ck. or		[illegible]	LM
V	[illegible]			[illegible]	LM
V	[illegible]			[illegible]	LM
V [illegible]	[illegible]	Bishop cr. or Draw or	2-24-10	200	LM
V [illegible]	HAMILTON [illegible]	Bishop cr. or Draw or	[illegible]-11	3,000	LM
V [illegible]	[illegible]	[illegible]	6-15-11	2,000	LM
V				2000	LM
V [illegible]	[illegible]	[illegible]	[illegible]	1,200	LM
V [illegible]	[illegible]				
	[illegible]		3-24-10	3,000	LM
V [illegible]	[illegible]	[illegible]			
				[illegible]	LM
V [illegible]	[illegible]	[illegible]	[illegible]	[illegible]	LM
V [illegible]	[illegible]	or Hyde cr.		[illegible]	LM
V [illegible]	[illegible]	or Hyde cr.	2-16-14	1,000	LM
V [illegible]	[illegible]	[illegible]		[illegible]	LM
V [illegible]	[illegible]				
				2,000	LM
V					
				[illegible]	LM
V				NONE GIVEN	LM
V					L

STATE ENGINEER'S OFFICE

Water Resources Survey

Listing of Water Rights

Township [illegible] South Range [illegible] East County Carter

No.	NAME OF OWNER	NAME OF STREAM	Date of Priority	M. I.	
[illegible]	[illegible]	~~Spillman~~ [illegible] Creek	[illegible]-28-13	50 ac. ft.	LM
[illegible]	[illegible]	" "	12-[illegible]-04	500	LM
[illegible]	[illegible]				
	[illegible]	[illegible] Creek	[illegible]-6-10	[illegible]	LM
[illegible]	[illegible]	" "	[illegible]-22-11	[illegible]	LM
[illegible]	[illegible]				
	[illegible]	" (SPILLMAN)	11-5-57	150 ac. ft.	LM
[illegible]	[illegible]	[illegible] Creek	[illegible]	400	LM
[illegible]	[illegible]	" [illegible] (SPILLMAN)	[illegible]	[illegible]	LM
[illegible]	[illegible]	[illegible] Creek	1-[illegible]-10	1,300	LM
[illegible]	[illegible]	" "	11-[illegible]-14	1,200	LM
[illegible]	[illegible]	[illegible] Draw	6-8-12	500	LM

(40)

Form D-1

STATE OF MONTANA

STATE ENGINEER'S OFFICE

WATER RESOURCES SURVEY

Township 2 South Range 62 East County Carter

Appropriations



(70)

STATE ENGINEER'S OFFICE

Water Resources Survey

Listing of Water Rights

Township 2 South Range 62 East County Carter

No.	NAME OF ~~OWNER~~ Appropriator	NAME OF STREAM	Date of Priority	M. I.	
W 394	Tilleville, Eugene W.	Cripple Creek	11-27-00	500	LM
W 462	Cathey, Oran H.	Plum Creek	12-21-34	480	LM
W 462	Cathey, Oran H.	"	12-21-34	320	LM
W 731	Tillerville, Edith P.	Missouri Stick Cr. or	7-14-05	1,000	LM
W 917	Livingston, Charles E.	Slick Creek	4-25-03	1,000	LM
W 918	Tillerville, Franklin	" "	6-25-53	1 acre	LM
W 919	Jennings, Charles H.	S. Fk. Slick Creek	3-27-03	500	LM
W 920	Ralph, Ray	N. Slick Creek	12-3-57	5000 ft	LM

(-3)

Form D-1

STATE OF MONTANA

STATE ENGINEER'S OFFICE

WATER RESOURCES SURVEY

Township 3 South Range 57 East County Carter

Appropriations

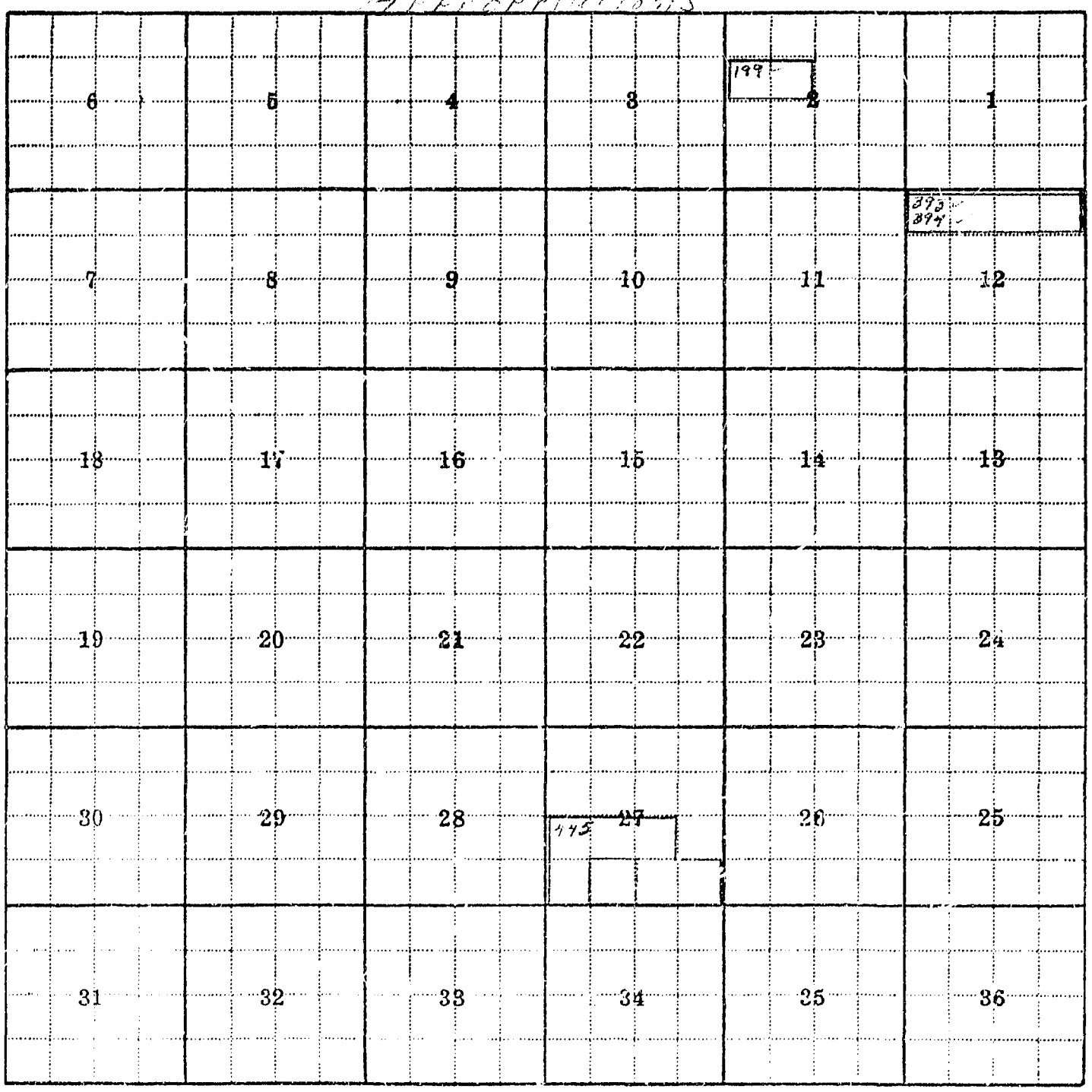

STATE ENGINEER'S OFFICE

Water Resources Survey

Listing of Water Rights

Township 3 South Range 57 East County Carter

No.	NAME OF ~~OWNER~~ Appropriator	NAME OF STREAM	Date of Priority	M. I.
199	Wash, Chas. E.	Cabin Creek	11-2-42	40,000 LM
393	Richards, Irvin	Flat Creek	7-15-21	250 LM
394	Richards, Irvin B.	Flat Creek	1-20-52	240 Ac. Ft. LM
445	Douglas, Norman O.	Hard Paw Creek	5-25-27	200 LM

(4)

Form D-1

STATE OF MONTANA

STATE ENGINEER'S OFFICE

WATER RESOURCES SURVEY

Township 3 South Range 58 East County Carter

Appropriations

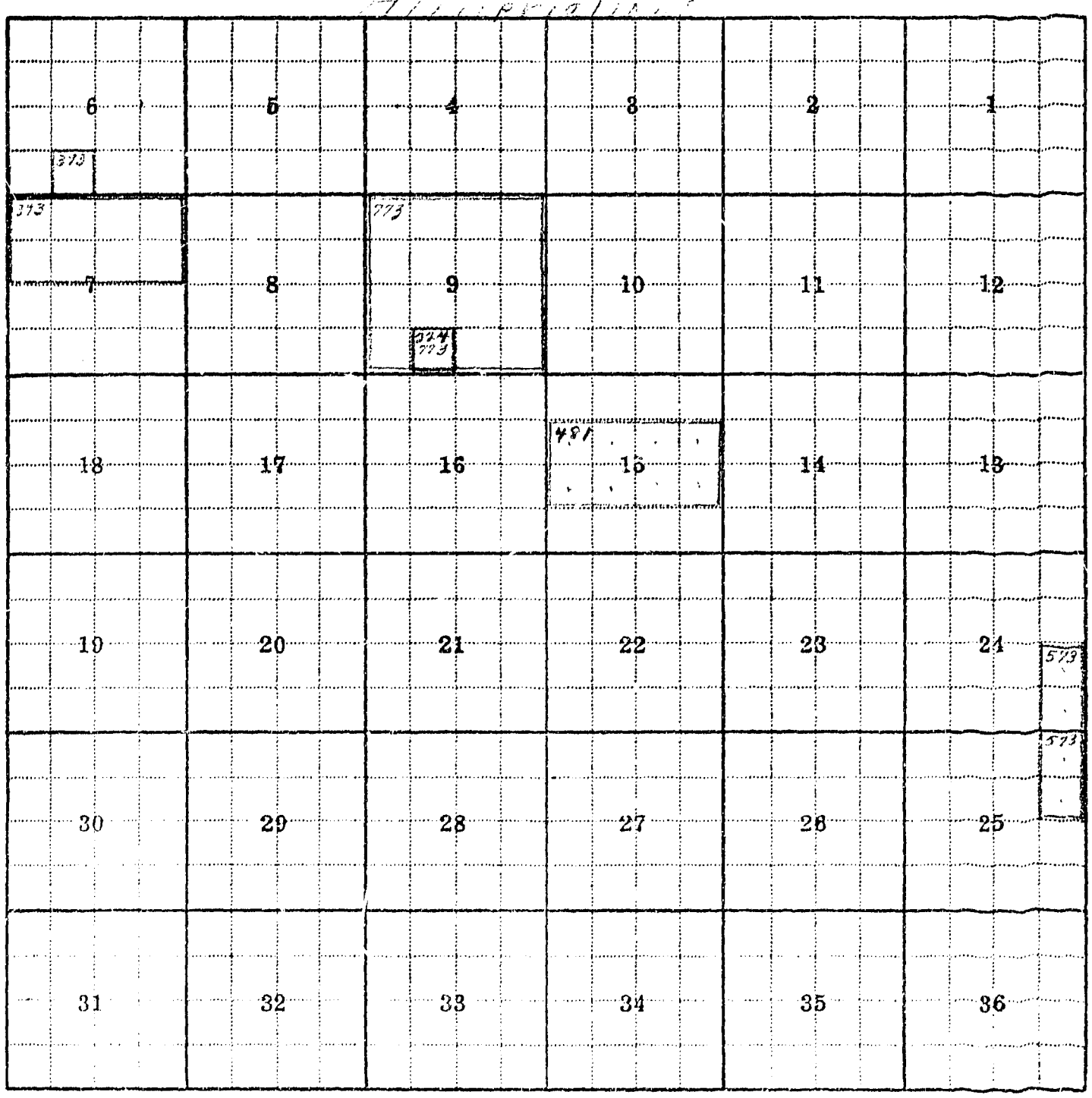

[illegible] has 320 [illegible] in section 7 [illegible] 24 [illegible] 4 [illegible] feet of Diversion

[illegible] has land in township 3 [illegible], Range 58 East.

STATE ENGINEER'S OFFICE

Water Resources Survey

Listing of Water Rights

Township 3 South Range 58 East County Carter

No.	NAME OF ~~OWNER~~ Appropriator	NAME OF STREAM	Date of Priority	M. I.	
W 224	Rosencrans, Ernest	Chito Creek	11-2-46	None Given	LM
W 393	Richards, Irvin	Flat Creek	7-15-21	250	LM
W 481	Bearrow, Fines				
	Moore, Amy C.	Horse Creek	6-2-13	2,000	LM
W 542	Thompson, Lola M.	Johnny Creek	1-11-04	600	LM
W 573	Ridgeway, Robert E. + Selene	Lone Creek	11-20-07	2000	LM
W 773	Wells, George S.	Chito ck Sheafa Creek	7-23-21	2,000	LM

Form D-1

STATE OF MONTANA

STATE ENGINEER'S OFFICE

WATER RESOURCES SURVEY

Township 3 South Range 59 East County Carter

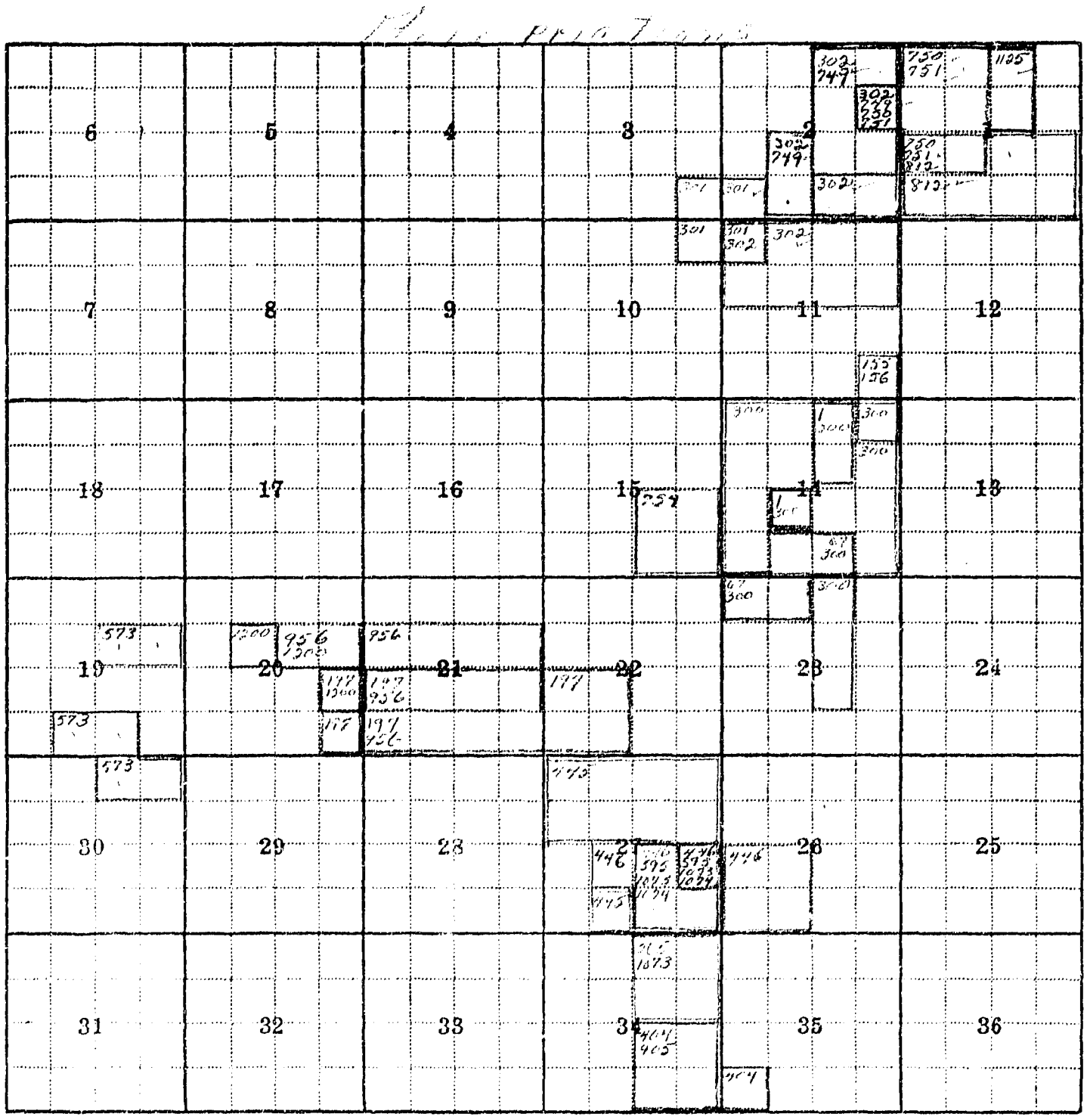

177 356 Acres in [illegible]

[illegible]

[illegible]

STATE ENGINEER'S OFFICE

Water Resources Survey

Listing of Water Rights

Township 3 South Range 5 9 East County Carter

No.	NAME OF ~~OWNER~~ Appropriator	NAME OF STREAM	Date of Priority	M. I.	
1	Shafto, Ely	A.B. Draw	3-4-13	500	LM
67	Shafto, Ely	Berry, Doby, Harriman, Porcupine Draws	7-2-11	1,000	LM
155	Sandon, Clyde	Buck Creek	4-20-40	2,000	LM
156	Sandon, Clyde	Buck Creek	4-20-40	50 A.Ft.	LM
197	Hanson, Ethel	Cabin Creek	8-13-54	2,936	LM
198	Harriman, Lee F.	Cabin Creek	4-28-05	400	LM
265	Douglas, N.O.	Cottontail Creek	1-25-48	75 Ac.Ft.	LM
300	Mahoken, T.F.	D-4 Creek	9-5-24	2,000	LM
301	Beazley, James F.	Dead Boy Creek	4-20-07	200	LM
302	Williams, Leona	Dead Boy Creek	7-12-54	600 Ac.Ft. or 30	LM
404	Foster, Charles W.	Foster Creek	notarized 4-26-10	250	LM
405	Foster, Charles W.	Foster Creek	6-21-22	2,000	LM
445	Douglas, Norman O.	Hard Paw Creek	5-25-27	200	LM
446	Foster, Matthew H.	Hard Paw Creek	9-28-11	400	LM
573	Ridgeway, Robert E. & Salome	Lone Creek	11-30-07	2,000	LM
595	Foster, Charles W.	Matt Foster Draw	6-21-22	2,000	LM
749	Jenson, Helen	School Section Creek	7-10-09	1,000	LM
750	Jenson, Helen	School Section Creek	8-13-14	1,000	LM
751	Jenson, Helen	School Section Creek	5-2-10	1,000	LM
754	Shafto, Ely	School Section Draw	3-4-13	500	LM
812	Williams, Leona	Shell Creek	7-12-54	2,000	LM
956	Ally, Ahmed & Elizabeth	Vender Creek	9-20-10	1,200	LM
1073	Douglas, N.O.	~~Unnamed Draw~~ Water Draw	4-11-51	2,000	LM
1074	Douglas, N.O.	~~Unnamed Stream~~ HARD PAW CREEK	6-15-51	400	LM
1222	Jenson, Alice W.	~~Unnamed Draw~~ No Name Draw Trib. to Bat Elder	9-10-11	1,000	LM
1300	Shirk, Gust	~~Unnamed Stream~~ No Name Draw Trib. to Cabin cr.	2-20-11	300	LM

(46)

Form D-1

STATE OF MONTANA

STATE ENGINEER'S OFFICE

WATER RESOURCES SURVEY

Township 3 South Range 60 East County Carter

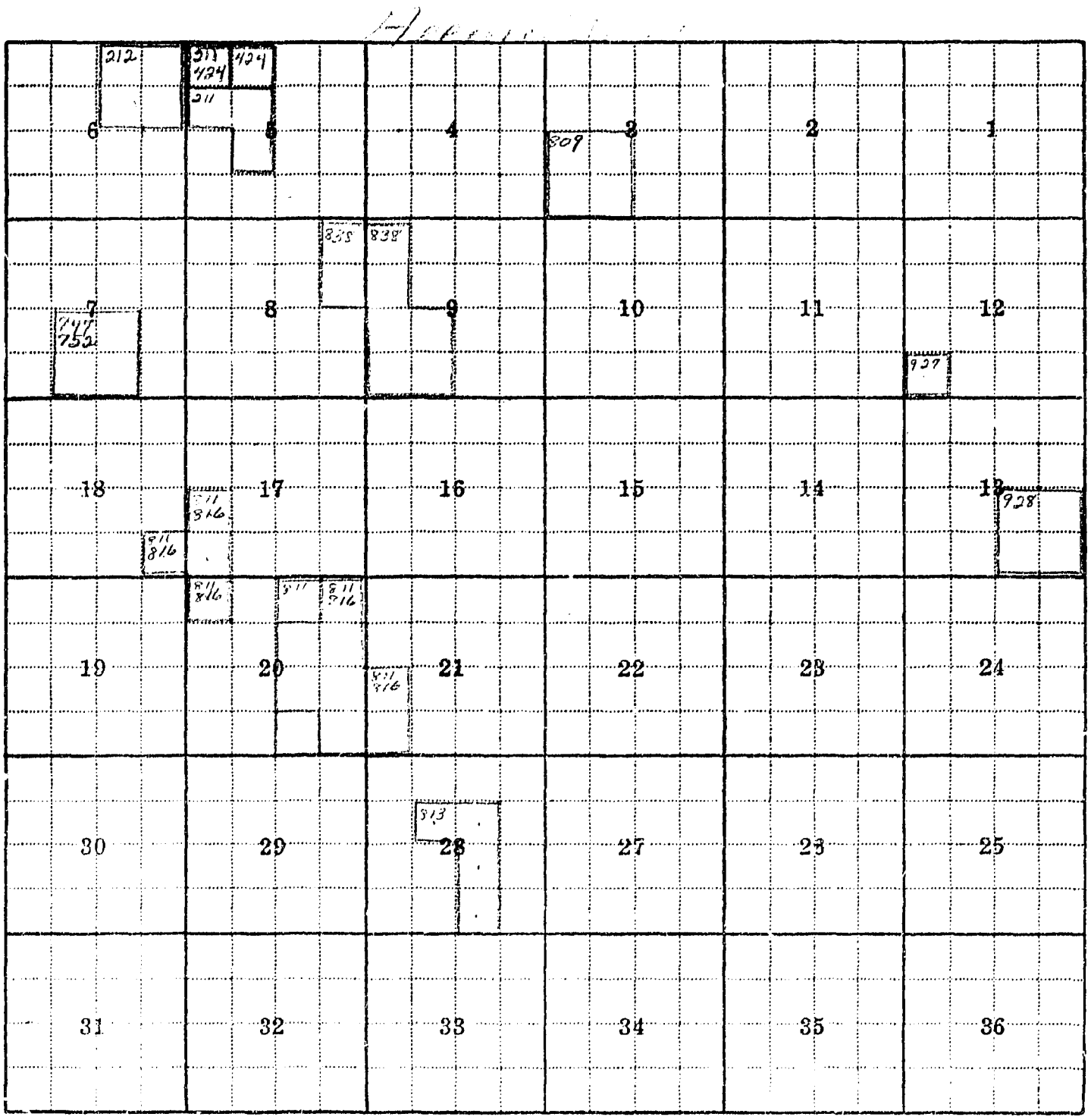

#212 – Use of Water for Stock Section 6.

#424 – Water in water ways 12. #424 – D.L.E. #525.

#1090 – Dam on N.E. Corner.

STATE ENGINEER'S OFFICE

Water Resources Survey

Listing of Water Rights

Township 3 South Range 60 East County Carter

No.	NAME OF ~~OWNER~~ Appropriator	NAME OF STREAM	Date of Priority	M. I.	
211	Gross, B. B. & Rosella				
	Kesterson, Minnie	North Catamount Creek	10-19-12	1,200	LM
212	Coons, (Mrs.) Lena	Unnamed Fork Catamount Creek	9-18-50	80	LM
424	Gross, Benjamin B. (HAMILTON) Jessie & Mike	Gross Creek	6-19-11	3,000 Cu. In.	LM
747	Jensen, Alfred W.	School Section Creek	6-19-11	1,000	LM
752	Lenda, Gabriel	School Section Creek	3-3-13	500	LM
809	Hyde, (Mrs.) H. M.	Silver Star Creek	6-15-11	500	LM
811	Buck, Azubah E. & John F.	Skull Creek	11-14-01	1,000	LM
813	Gulliksen, Agnes O.	South Forth Skull Creek	6-16-13	500	LM
816	Buck, John F.	South Skull Creek	7-21-08	1,000	LM
838	Farwell, Clara A.	(STILLMAN) Specimen Creek	1-2-05	1,000	LM
927	Lewis, Leonard	(ALSO TYE Creek) Unnamed Fork Tie Creek	6-2-47	200	LM
928	Meyer, Fred R.	(ALSO TYE CREEK) Unnamed Fork Tie Creek	8-21-47	120	LM
1070	Buck, John F.	Unnamed Stream	5-1-05	500	LM
1071	Buck, John F.	Unnamed Stream	5-1-05	500	LM

(47)

Form D-1

STATE OF MONTANA

STATE ENGINEER'S OFFICE

WATER RESOURCES SURVEY

Township 3 South Range 61 East County Carter

Appropriation

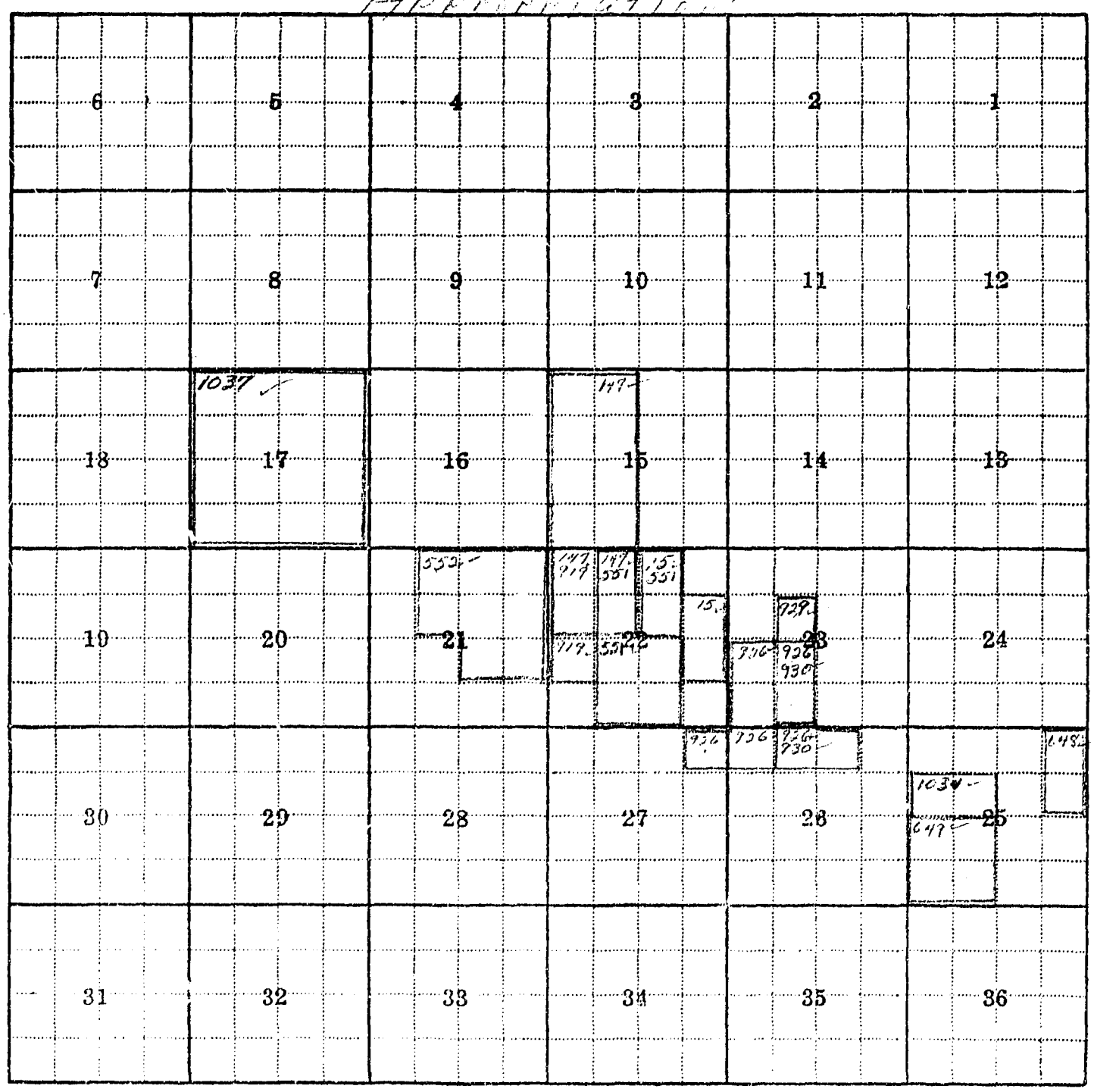

[illegible] 100 Acres in N½ of Sec. 13.

[illegible]

STATE ENGINEER'S OFFICE

Water Resources Survey

Listing of Water Rights

Township 3 South Range 61 East County Carter

No.	NAME OF ~~OWNER~~ Appropriator	NAME OF STREAM	Date of Priority	M. I.	
15	Wickham, David M.	Ash Draw	9-4-09	500	LM
147	Brewer, Carl & Effie	Brewer Creek	1-29-53	320	LM
551	Wickham, David M & Ellen	Lende Creek	5-2-08	500	LM
552	Lende, Gabriel & Selma L.	Lende Gulch & Mosely Gulch	5-21-02	500-Lende G. 500-Mosely G.	LM
618	Padden, Easton E.	Padden Draw	5-14-25	500	LM
619	Sparks, Addie	Padden Draw	11-18-07	500	LM
919	Lende, Gabriel	Tie Creek Also TYE CREEK	5-21-08	500	LM
926	Foster, John D.	North Fork Tie Creek Also TYE CREEK	9-16-01	1,000	LM
929	State Water Conservation Board (Vern M. Allen Project)	~~Unnamed Fork Tie Creek~~ No. TIE CR. Also TYE CR.	9-15-37	17.25 Ac Ft.	LM
930	Allen, Francis R.	North Tie Creek Also TYE CREEK	9-20-04	1,000	LM
1034	Botsford, Ray E.	Unnamed Stream	6-21-11	250	LM
1037	Brewer, I. M.	Mosely Gulch & Unnamed Gulches	8-6-30	1,000	LM

*552 500 Miners Inches were appropriated from Lende Gulch and 500 Miners Inches were appropriated from Mosely Gulch.

(118)

Form D-1

STATE OF MONTANA

STATE ENGINEER'S OFFICE

WATER RESOURCES SURVEY

Township 3 South Range 62 East County Carter

Harrison Twp

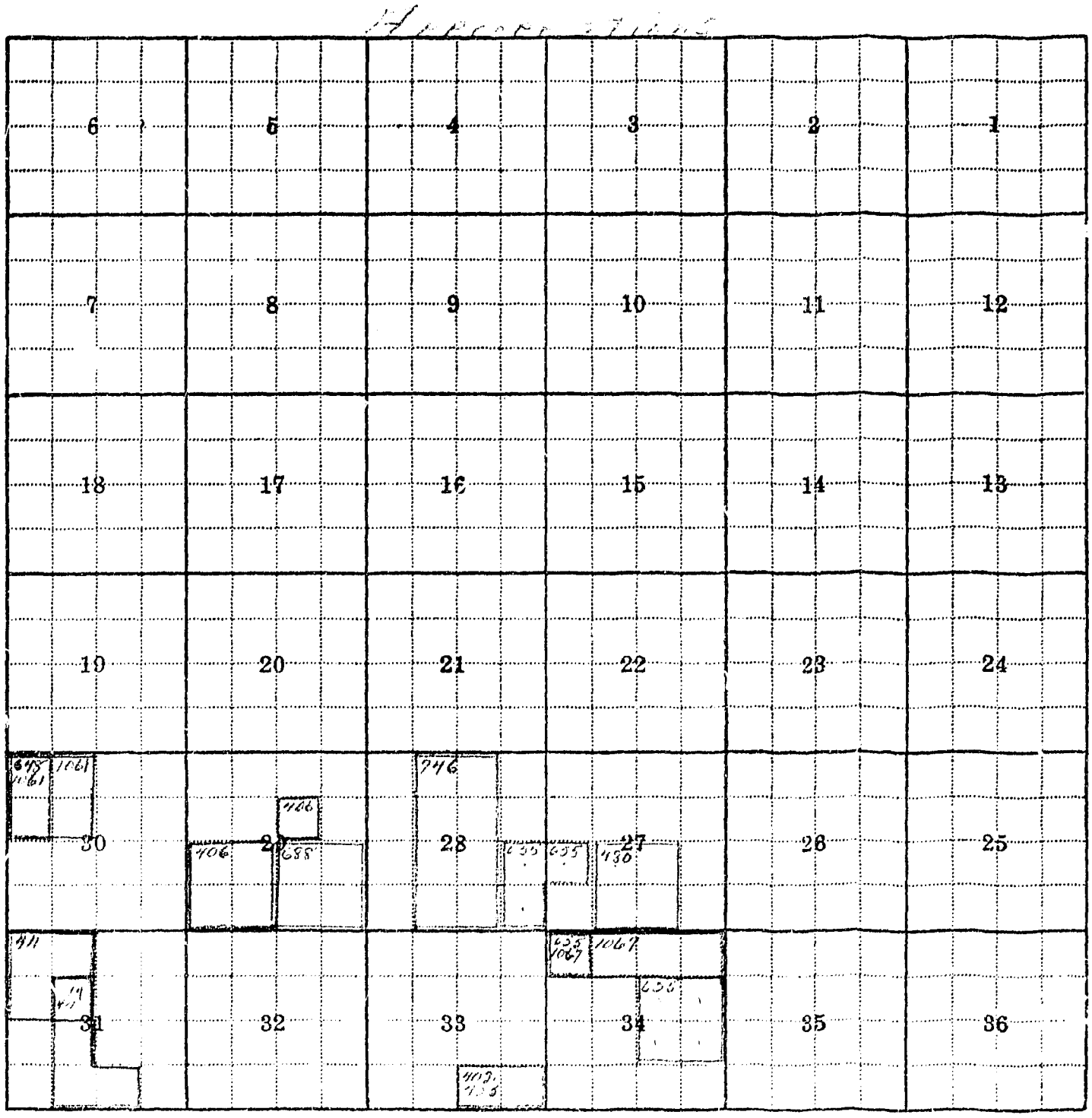

STATE ENGINEER'S OFFICE

Water Resources Survey

Listing of Water Rights

Township 3 South Range 62 East County Carter

No.	NAME OF ~~OWNER~~ Appropriator	NAME OF STREAM	Date of Priority	M. I.	
14	Padden, Easton E.	Ash Draw	5-5-30	500	LM
402	Durham, Frank	Foster Creek	5-1-01	400	LM
403	DURM, Frank X.	Foster Creek	~~5-1-01~~ 6-30-05	1,000	LM
406	Foster, Julia A.	Foster Creek	7-16-08	500	LM
411	Garrison, Lawrence W.	Garrison Creek	5-20-10	500	LM
480	Horner, George A.	Horner Creek + Tribs.	4-18-12	500	LM
648	Padden, Easton E.	Padden Draw	5-14-25	500	LM
655	O'Dell, Chas. M.	Phelps Draw	5-22-44	200 Ac. Ft.	LM
688	Foster, William T.	Rabbit Creek or Foster Cr.	4-20-08	500	LM
746	Phelps, Riley E.	Saw Mill Gulch	4-20-08	1,000	LM
1061	Cozad, John	~~Unnamed Stream~~ Garrison Cr.	8-28-11	500	LM
1069	Devaney, Leo.	Unnamed Stream Horner Cr.	1-19-11	500	Not use LM

(57)

Form D-1

STATE OF MONTANA

STATE ENGINEER'S OFFICE

WATER RESOURCES SURVEY

Township 4 South Range 57 East County Carter

Appropriations

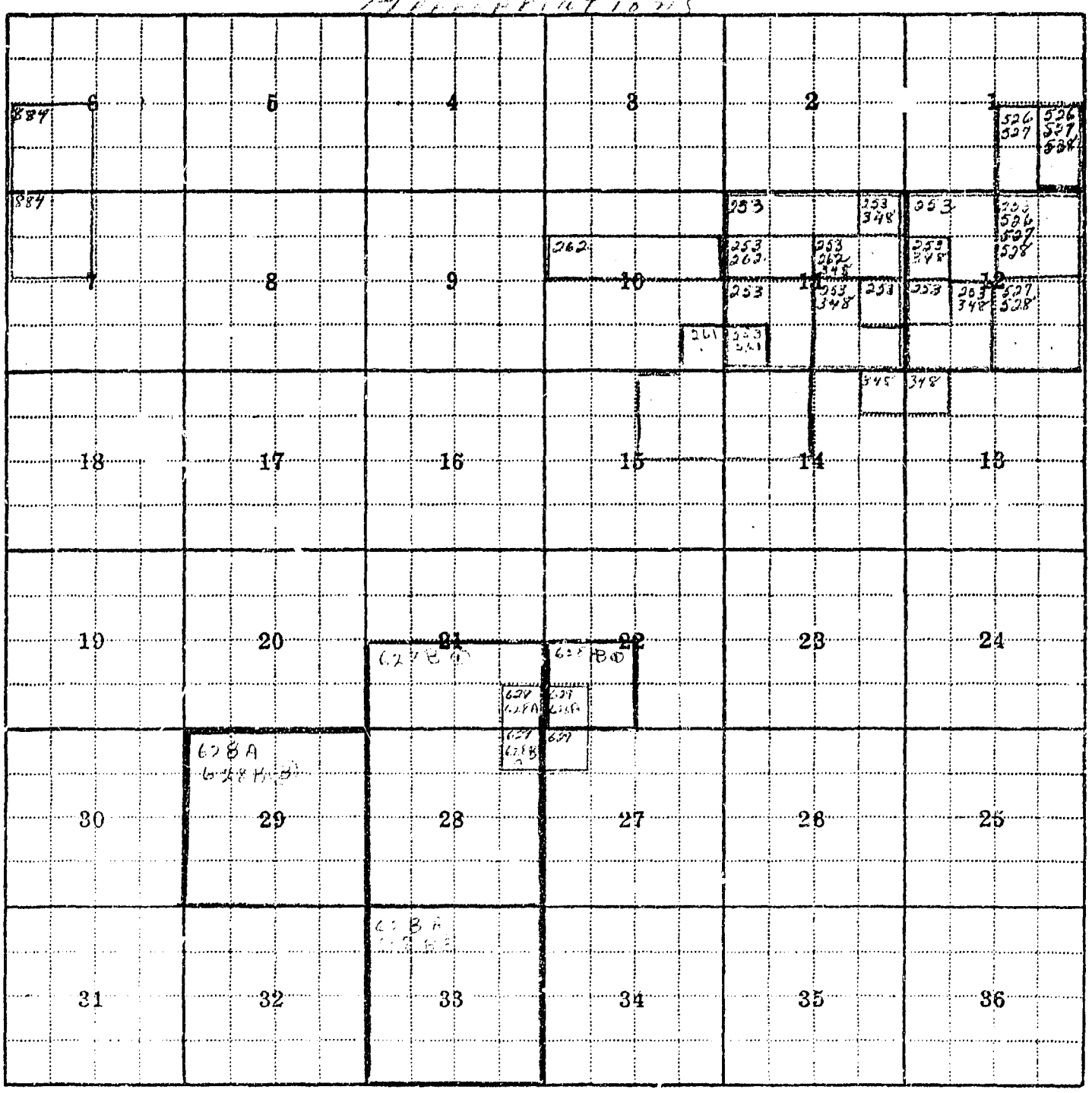

[illegible] 640 Acres in [illegible]

[illegible]

[illegible]

[illegible]

STATE ENGINEER'S OFFICE

Water Resources Survey

Listing of Water Rights

Township 4 South Range 57 East County Carter

No.	NAME OF OWNER	NAME OF STREAM	Date of Priority	M. I.	
253	Sandon, Clyde	Corrall Creek	10-8-45	4,000	LM
262	Mahaken, William L. + Fannie A.	North Fk. & S. Fk. Corrall Creek	8-22-11	1,000	LM
263	Kron, Fred G.	Unnamed Fk. & S. Fk. Corrall Creek	10-15-23	All	LM
348	Eells, Thomas J. + Alice	E. F. Creek	10-8-13	2000	LM
506	Sandon, Clyde	Ikey Creek	9-15-40	2,560 Ac-Ft.	LM
527	Sandon, Clyde	Ikey Creek	7-15-40	2,560 Ac-Ft.	LM
528	Sandon, Clyde	Ikey Creek	1-2-52	2,560 Ac-Ft.	LM
538	Vinakus, Isaac	Isaac Creek	6-16-17	6000	LM
629	Mahan, Earl Job	Unnamed Fork Muskrat Creek	3-13-11	2000	LM
551	Stannard, John W.	Stannard Draw	7-24-20	2000	LM
760	Sandon, Clyde	S. Fk. Corrall Cr.	6-5-45	300	LM
761	Sandon, Clyde	" " " "	[illegible]	[illegible]	LM
* See below					
628A	Clarence & Lois Hopkins	Muskrat Cr. & Trib.	[illegible]	100	[illegible]
* 628B	" " "	[illegible] of Muskrat Cr.	[illegible]	2000	[illegible]
"	" " "	" " " " "	[illegible]	[illegible]	"
		"	[illegible]	[illegible]	"
See below * 628A	5-[illegible]-1959	SE¼ sec 29	first appropriation	500	LM
	9-29-1958	NE¼ sec 33	second approp.	400	LM
	9-29-58	S½ sec 21	first appropriation		LM
	9-29-58	SW¼ sec 22			
		sec 28		2000	LM
* 628B	9-[illegible]	Sec 33	first appropriation	400	
	6-21-57	[illegible]	second "	500	

(52)

Form D-1

STATE OF MONTANA

STATE ENGINEER'S OFFICE

WATER RESOURCES SURVEY

Township 4 South Range 58 East County Carter

[illegible]

STATE ENGINEER'S OFFICE

Water Resources Survey

Listing of Water Rights

Township 4 South Range 58 East County Carter

	No.	NAME OF OWNER (Appropriator)	NAME OF STREAM	Date of Priority	M. I.	
V L	251	Major, Johanna	Corrall Creek	8-10-36	4,000	LM
V L	252	Richards, Clarence O.	Corrall Creek	5-28-48	400	LM
V L	256	Farris, John H. & Anna	South Fork Corrall Creek	12-17-14	2,000	LM
V L	257	Johnson, Oscar E.	South Fork Corrall Creek	6-29-11	1,000	LM
V L	258	Johnson, Oscar E.	South Fork Corrall Creek	6-29-11	1,000	LM
V L	259	Mahnken, William L. & Fannie A.	South Fork Corrall Creek	8-22-11	500	LM
V L	260	Sanders, Clyde	South Fork Corrall Creek	6-2-45	960	LM
V L	261	Sanders Clyde	South Fork Corrall Creek	3-14-53	448 Ac. Ft. or 15	LM
V L	264	Richards, Clarence O.	Unnamed Fork Corrall Creek	5-28-48	40	LM
V L	457	Yates, Robert A.	South Hawk Head Creek	5-12-31	3,800	LM
V L	526	Sanders, Clyde	Tiley Creek	9-15-40	2,560 Ac. Ft.	LM
V L	527	Sanders, Clyde	Tiley Creek	9-15-40	2,560 Ac. Ft.	LM
V L	528	Sanders, Clyde	Tiley Creek	1-2-52	2,560 Ac. Ft.	LM
V L	529	Major, Earnest A.	Trib. of Tiley Creek	1-27-48 2-27-42	4,000	LM
V L	592	Thompson, Lola M.	Jubey Creek	1-11-04	600	LM
V L	626	Rust, Frank	Muskrat Creek	2-18-01	500	LM
V L	628	Marshall, Wilburn M.	Muskrat Creek	9-28-03	500	LM
L L	792	Sherrill, Lee	Sherrill Creek	6-12-07	1000	LM
L L	793	Sherrill, Lee	Sherrill Creek	11-23-11	1,000	LM
V L	827	Sherrod, George E.	Snake Creek	7-23-31	2,000	LM
V L	878	Maple, George	Teal Creek	2-10-16	1,000	LM
V L	940	Trout, Murray	Trout Creek	4-9-39	800	LM
L L	952	Nelle, Creek	Nelle Draw	11-9-12	2,000	LM
L L	991	Thompson, Wilson H.	Hole Creek on Teal Dr.	1-11-04	600	LM
V L	1122	Sherrill, Lee	Unnamed	5-24-07	500	LM

Form D-2—1500—10-55

(53)

Form D-1

STATE OF MONTANA

STATE ENGINEER'S OFFICE

WATER RESOURCES SURVEY

Township 4 South Range 59 East County Carter

Approved 1975

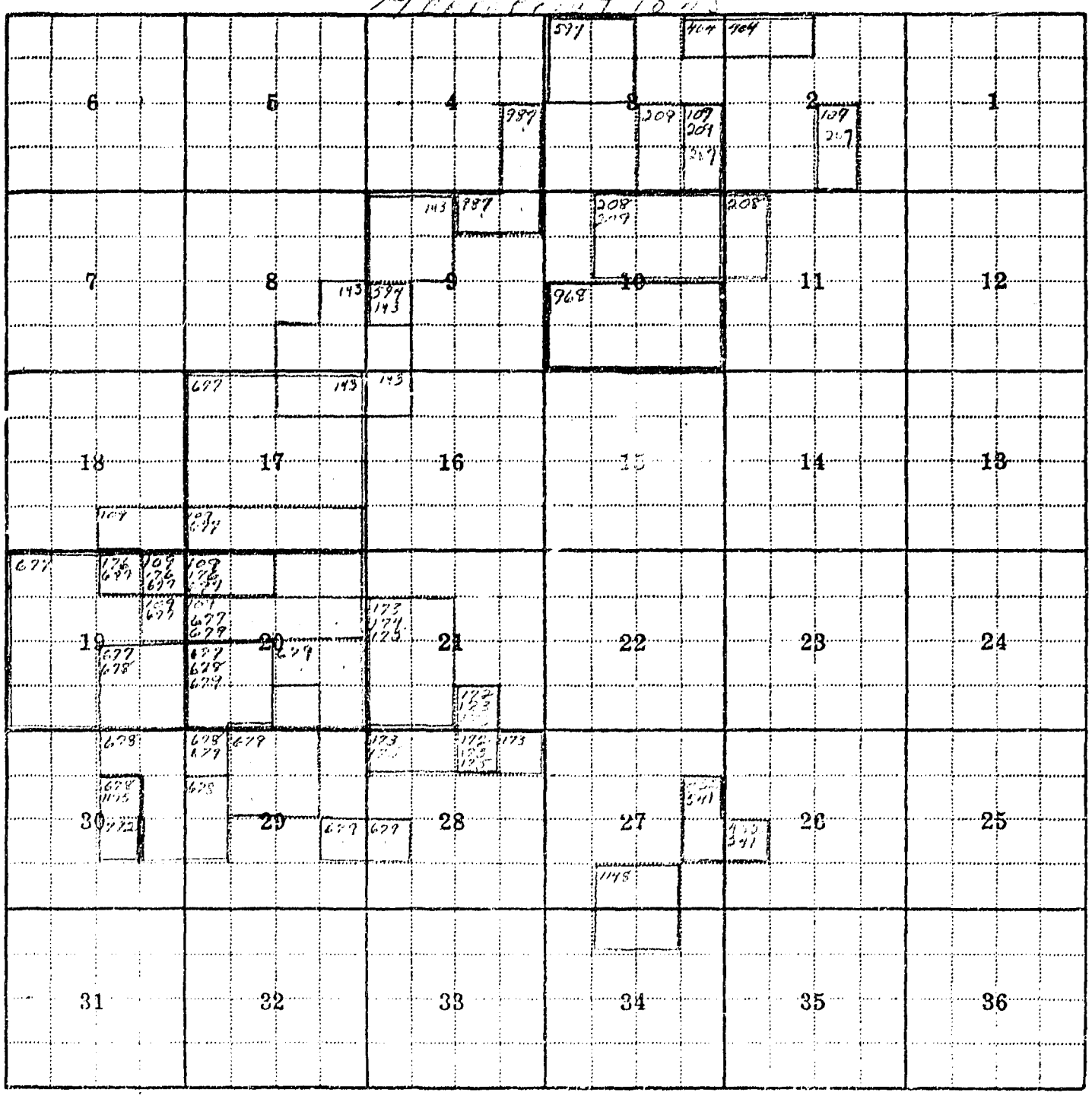

[illegible]

[illegible] Indian Reservation.

[illegible]

STATE ENGINEER'S OFFICE

Water Resources Survey

Listing of Water Rights

Township 4 South Range 59 East County Carter

	No.	NAME OF OWNER	NAME OF STREAM	Date of Priority	M. I.	
V V	109	Stone, Geo. A.	Box Elder Creek	7-19-54	960 Ac. Ft.	LM
V V	143	Thompson, John M. & William H.	(Big) Box Elder Creek	1-11-04	800	LM
V V	172	Jensen, Florence	Bull Creek	8-12-15	500	LM
V V	173	Jensen, Florence	Bull Creek	2-9-14	1,000	LM
V V	174	Lehmann, Charles Sr.				
		Jensen, William E.	Bull Creek	5-24-10	250	LM
V V	175	Lehmann, Charles, Sr.				
		Jensen, William E. & Florence	Bull Creek	7-6-10	1,000	LM
V V	176	Johnston, John H.	Bull Creek	4-30-10	500	LM
V V	207	Carnack, David F.	Carnack Stream	7-6-10	300	LM
V V	208	Carnack, Carrie E.	Carrie Creek	7-6-10	200	LM
V V	209	Carnack, David F. & Carrie E.	Carrie Creek	10-12-11	5,000	LM
V V	404	Foster, Charles W.	Foster Creek	motorized 4-26-16	250	LM
V V	422	Moseley, Margaret	Hack Knife Draw	[illegible]	80 Ac. Ft.	LM
V V	511	Moseley, Margaret	Jensen Creek	6-15-35	40 Ac. Ft.	LM
V V	594	Thompson, John M.	Margaret Stream	10-5-11	250	LM
V V	597	Rasmussen, Otto C.	McCarthy Creek	3-22-10	500	LM
V V	677	Johnston, John H.	Prairie Dog Creek	4-29-93	1000 Ac. Ft.	LM
V V	678	LeFors, Mary & William	Prairie Dog Creek	10-23-08	3000	LM
V V	679	LeFors, William	Prairie Dog Creek	11-25-08	3000	LM
V V	792	Skevill, Leo	Skevill Creek	[illegible]	1000	LM
V V	868	Thompson, John M.	Wild Cat Creek	4-26-10	1000	LM
V V	987	Burch, Carl G.	Willow Creek	5-11-10	1,000	LM
V V	1005	LeFors, Arthur	Unnamed	[illegible]	300	LM
V V	1175	Skevill, Leo	Unnamed	[illegible]	300	LM

(54)

Form D-1

STATE OF MONTANA

STATE ENGINEER'S OFFICE

WATER RESOURCES SURVEY

Township 4 South Range 60 East County Carter

Appropriations

6	5	4	3	2	1
7	8	9	10	11	12
268 18	17	16	15	14	13
19	20	21	22 2	23	24
30	29	28	27	26	25
31	32	33	34	35	36

#201 + #215 - based in this Twp + Rge.

STATE ENGINEER'S OFFICE

Water Resources Survey

Listing of Water Rights

Township 4 South Range 60 East County Carter

No.	NAME OF ~~OWNER~~ appropriator	NAME OF STREAM	Date of Priority	M. I.
2	Lano, George	A.B. Gulch	4-22-10	300 LM
268	Brown, Clarence A.	Cottonwood Creek	10-29-14	2,000 LM
814	Jensen, Alfred	South Fork Skull Creek	1-13-08	500 LM
815	Johnson, Richard C.	South Fork Skull Creek	4-20-03	500 LM
			not in this tap	

(55)

Form D-1

STATE OF MONTANA

STATE ENGINEER'S OFFICE

WATER RESOURCES SURVEY

Township 4 South Range 61 East County Carter

Appropriations

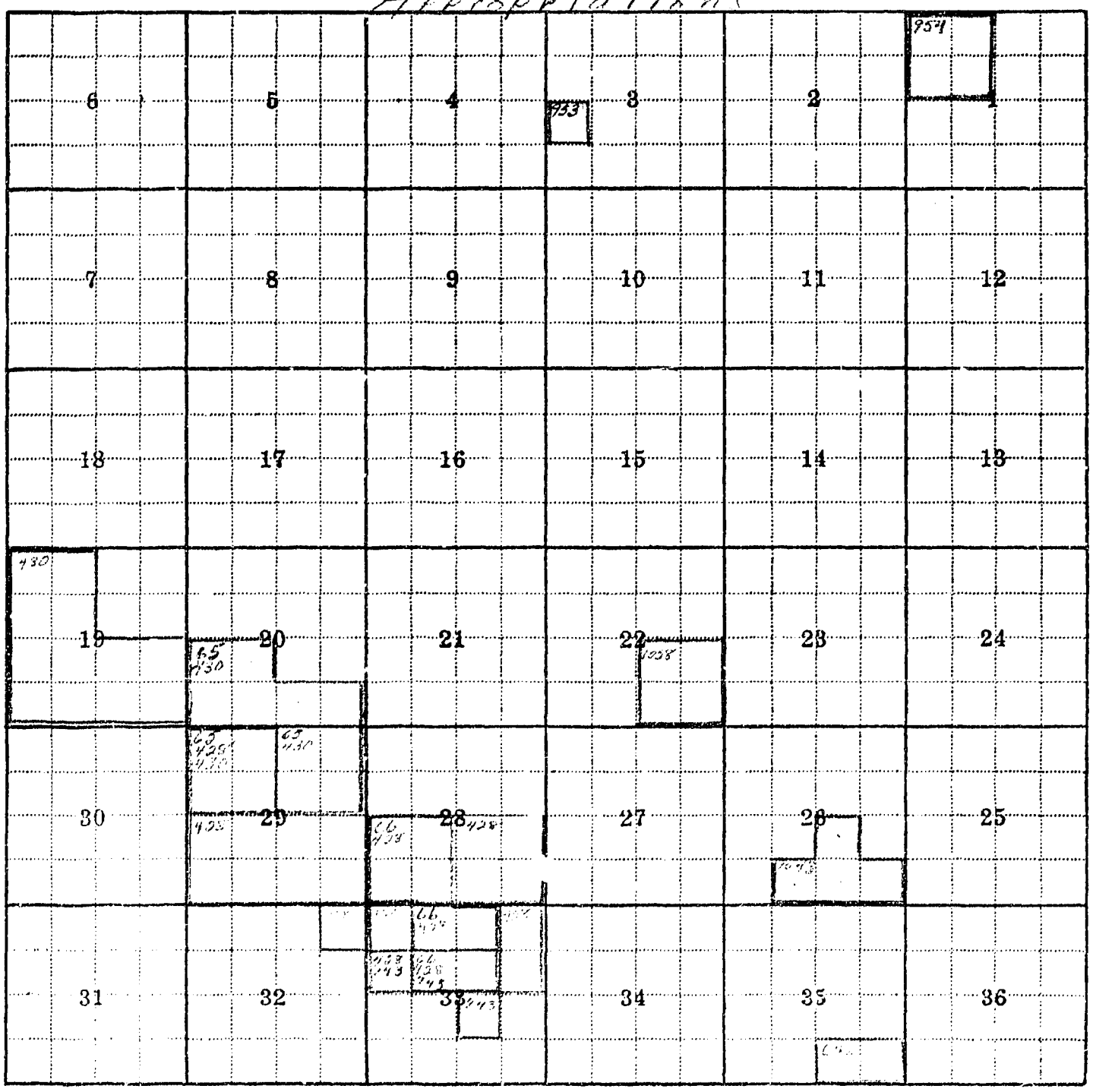

[illegible]

[illegible] Dist. of Division

STATE ENGINEER'S OFFICE

Water Resources Survey

Listing of Water Rights

Township 4 South Range 61 East County Carter

	No.	NAME OF ~~OWNER~~ APPROPRIATOR	NAME OF STREAM	Date of Priority	M. I.	
VXL	65	Dumont, Charles	Berry Hulch	7-30-04	750	LM
VXL	66	Yeoman, John	Berry Hulch	5-2-08	1,000	LM
VXL	428	Buck, Frank	Hackberry Creek	12-17-47	480	LM
VXL	430	Dumont, Charles & Addie D.	Hackberry Creek	6-17-02	2,000	LM
VXL	743	Robinson, Allen F.	Sand Hill Draw Tie Creek	3-27-03	500	LM
VXL	953	Cridland, Clifford	Unnamed Fork Tye Creek Also Tie Creek	4-30-46	400	LM
VXL	954	Cridland, Clifford	Unnamed Fork Tye Creek Also Tie Creek	4-30-46	400	LM
VXL	1043	Burnett, Anna Blanche	Unnamed Stream	3-25-10	300	LM
VXL	1058	Clapp, Anna J.	Unnamed Stream	3-23-11	330	LM
VX	646	Stempley, Clark	Olesen Gulch	4-16-0[illegible]	400	LM

Form D-1

STATE OF MONTANA

STATE ENGINEER'S OFFICE

WATER RESOURCES SURVEY

Township 4 South Range 62 East County Carter

Appropriations

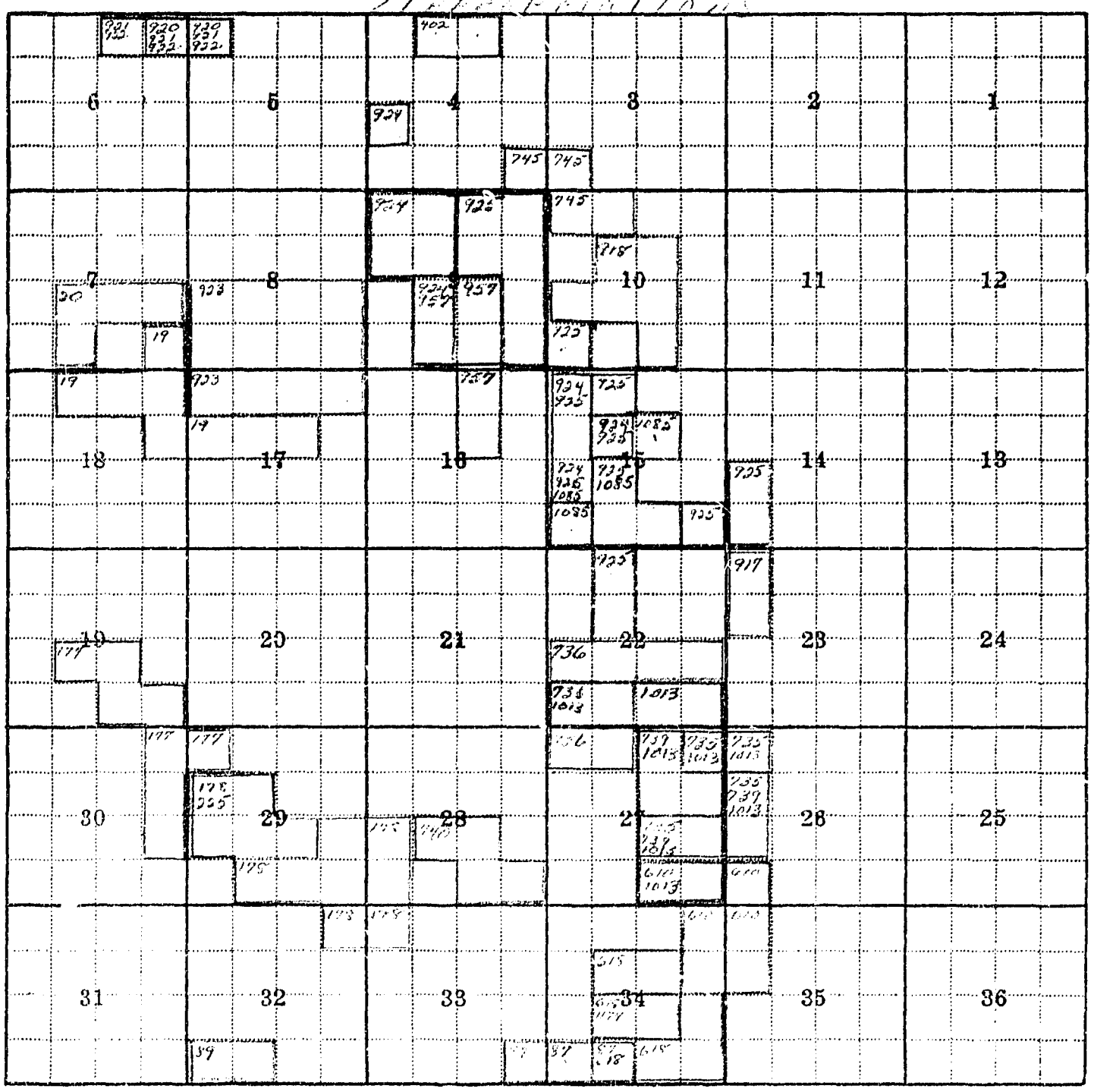

STATE ENGINEER'S OFFICE

Water Resources Survey

Listing of Water Rights

Township 4 South Range 62 East County Carter

No.	NAME OF ~~OWNER~~ Appropriator	NAME OF STREAM	Date of Priority	M. I.	
19	Durham, Ida B.	Bank Creek	5-13-07	1000	LM
20	Durham, Charly T.	Bank Creek Stream	4-23-01	120	LM
87	Melum, Bernt M.	Box Creek → Hackberry Creek →	5-12-02 →	500 500	LM
89	Olesan, Tarkel	Box Creek	7-16-99	500	LM
177	Melum, Inger B. (Water right transfer to Clara K. Oveen)	Bull Creek	Date of Indenture 10-27-14?	500	LM
178	Melum, Inger B.	Bull Creek + Trib's.	8-15-05	2,000	LM
225	Melum, Bernt M. + Inger B.	Claim Creek	9-12-97	600	LM
102	Durham, Frank	East Creek	5-1-01	700	LM
610	Olesan, Oliver	Little Missouri River	11-27-34	500	LM
618	Melum, B.A.	Little Missouri River	3-13-20	500	LM
735	Bergerson, Anton	Sand Creek	11-24-01	1000	LM
736	Bergerson, Carne	Sand Creek	4-11-05	2000	LM
739	Melum, Malvie O.	Sand Creek	11-11-36	1000	LM
740	Melum, Theodore C.	Sand Creek	4-10-11	200	LM
745	Carriere, Henry G.	Saw Mill Draw	5-10-02	200	LM
917	Bergerson, John	Tie Creek Aka Tye Creek	2-7-02	200	LM
918	Carriere, Maud E.	Tie Creek Aka Tye Cr.	5-12-10	2,000	LM
920	Padden, Thomas J.	Tie Creek Aka Tye Creek	[illegible]	500	LM
921	Padden, Willard B.	Tie Creek Aka Tye Creek	5-30-99	500	LM
922	Padden, Willard B.	Tie Creek Aka Tye Creek	4-22-01	996	LM
923	Padden, Mary A. & Willard B.	Tie Creek Aka Tye Creek	5-30-99	1,250	LM
924	Velin, A.E. & E.C. & Mary M.	Tie Creek Aka Tye Cr	11-22-01	5,000	LM
925	Velin, Albert E. & Charles E. & Mary M.	Tie Creek Aka Tye Cr	4-22-01	5,000	LM
957	Velin, Charles E.	Velin Creek	[illegible]	500	LM
1013	[illegible]	Bond, Bt Creek	[illegible]	[illegible]	LM
1085	Engelhardt, Elmer L. & Gladys A.	Unnamed Stream	[illegible]	500	LM
1114	[illegible]	[illegible]	[illegible]	[illegible]	LM

(58)

Form D-1

STATE OF MONTANA

STATE ENGINEER'S OFFICE

WATER RESOURCES SURVEY

Township 5 South Range 56 East County Carter

Appropriation

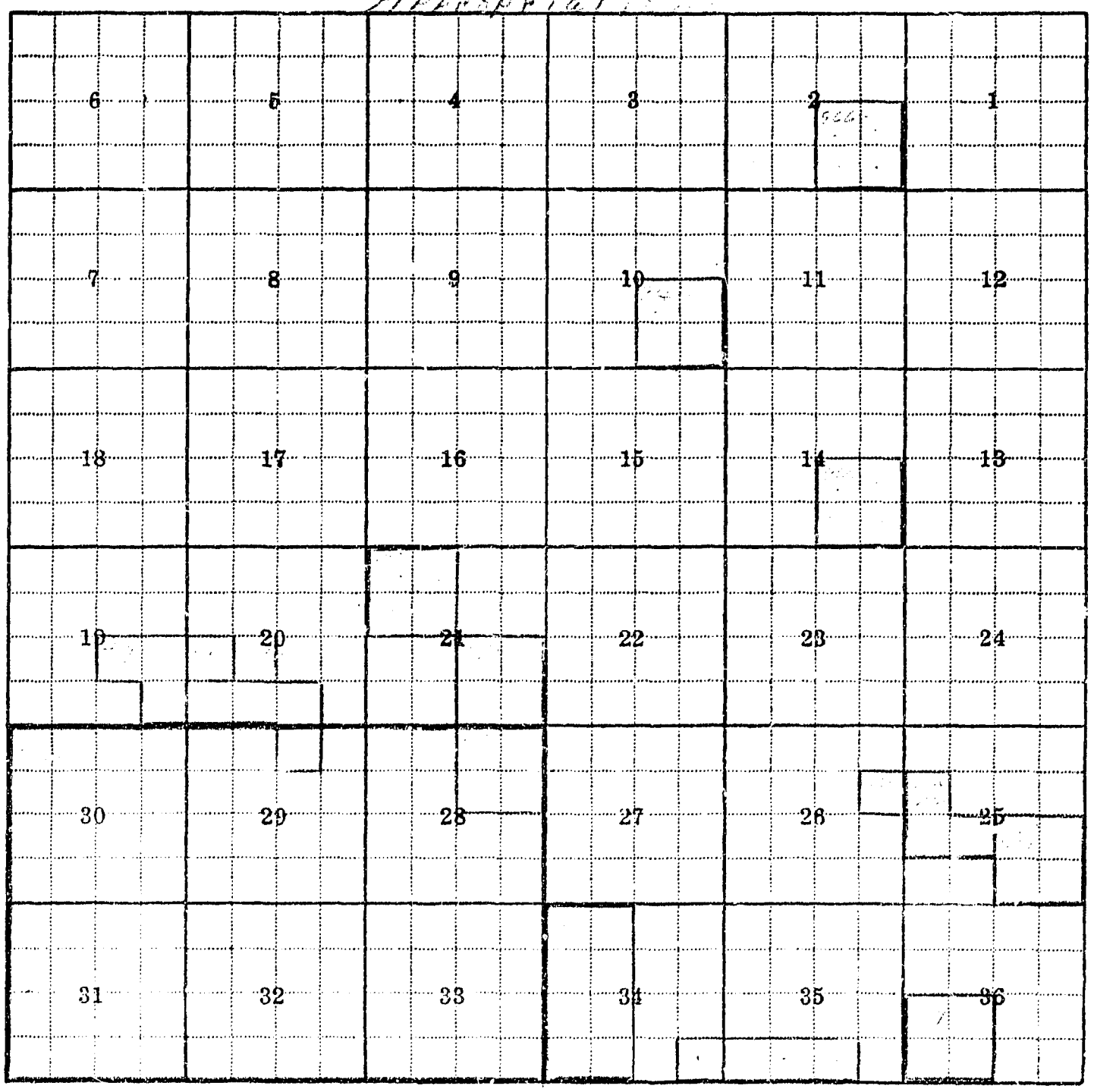

STATE ENGINEER'S OFFICE

Water Resources Survey

Listing of Water Rights

Township 5 South Range 56 East County Carter

No.	NAME OF ~~OWNER~~ Appropriator	NAME OF STREAM	Date of Priority	M. I.	
[illegible]	[illegible]	[illegible] Creek	[illegible]	100	LM
169	[illegible]	[illegible]	[illegible]	20	LM
[illegible]	[illegible]	" " " "	[illegible]	[illegible]	LM
[illegible]	[illegible]				
	[illegible]	[illegible] Creek	[illegible]	1000	LM
[illegible]	[illegible]	[illegible]	[illegible]	24,000,000	LM
[illegible]	[illegible]	[illegible] Spring Creek	[illegible]	50	LM
[illegible]	[illegible]	" " " "	[illegible]	4,000	LM
[illegible]	[illegible]	[illegible]	[illegible]	NONE GIVEN	LM
[illegible]	[illegible]	[illegible]	[illegible]	[illegible]	LM
[illegible]	[illegible]	" "	[illegible]	[illegible]	LM
[illegible]	[illegible]	" "	[illegible]	500	LM

 Form D-2—1500—10-55

(59)

Form D-1

STATE OF MONTANA

STATE ENGINEER'S OFFICE

WATER RESOURCES SURVEY

Township 5 South Range 57 East County Carter

Appropriations

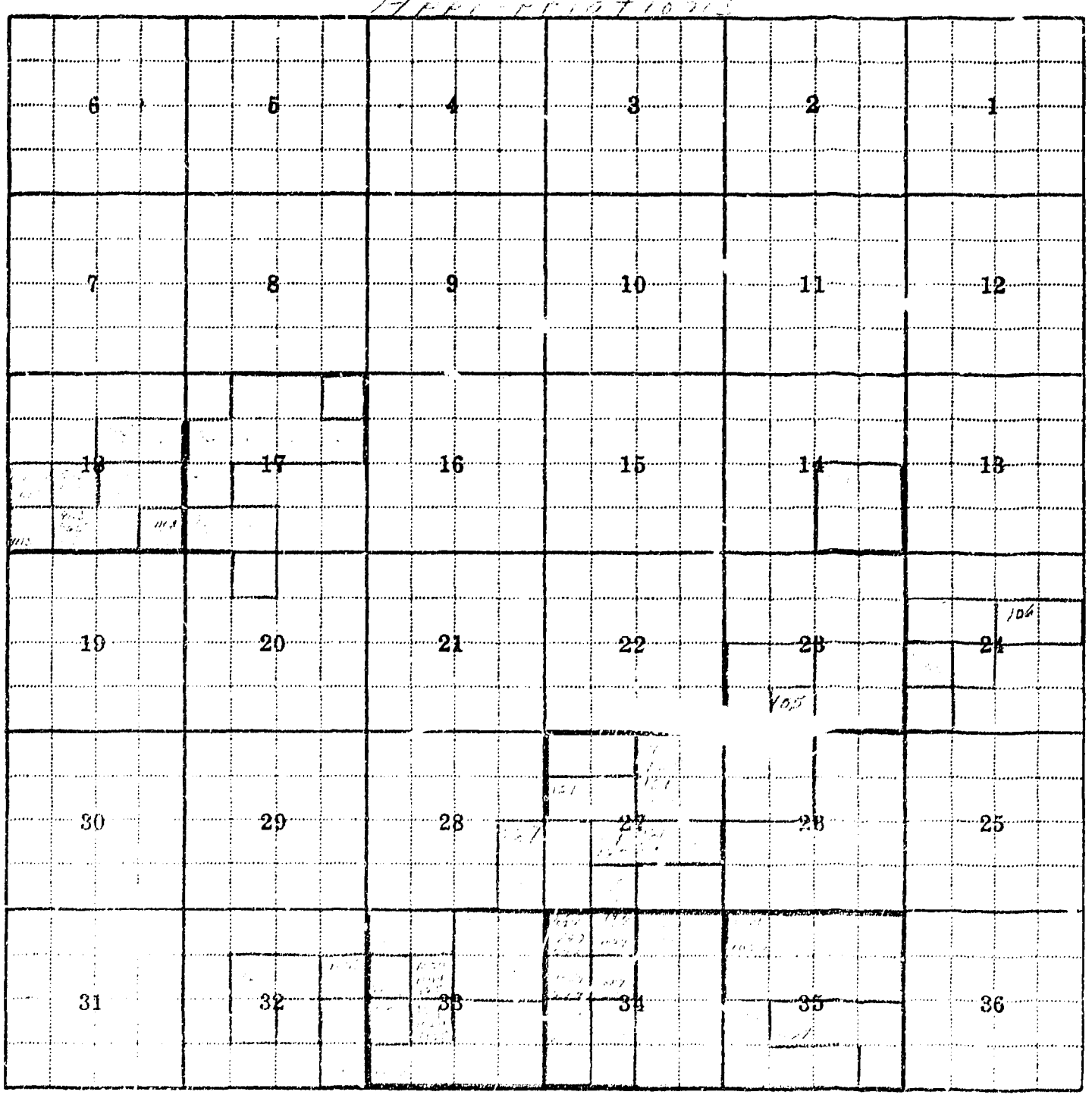

STATE ENGINEER'S OFFICE

Water Resources Survey

Listing of Water Rights

Township 5 South Range 57 East County Carter

No.	NAME OF OWNER	NAME OF STREAM	Date of Priority	M. I.	
3	[illegible]	[illegible]	[illegible]	2240	VLM
72	Aldrich [illegible]				
	[illegible]	Little Creek	10-25-11	2,000	LM
73	[illegible]	East Fork Creek	11-3-54	2000	LM
105	[illegible]	" " "	[illegible]	500	LM
106	[illegible]	" " "	9-28-03	500	LM
110	Aldrich [illegible]	[illegible] Creek			
		[illegible] Creek	[illegible]	250	LM
120	Aldrich [illegible]	Clear Cr.			
	[illegible]	East Fork Creek	11-1-07	1,000	LM
121	Aldrich, [illegible]	[illegible]			
			2-3-09	1,000	LM
[illegible]	Aldrich, [illegible]	[illegible]			
		East Fork Creek	2-3-09	500	LM
[illegible]	[illegible]	Clear Creek	3-[illegible]-49	160	LM
[illegible]	[illegible]				
	Aldrich [illegible]	[illegible] Fork Creek	6-17-54	1,000	LM
[illegible]	Aldrich [illegible]	" " "	[illegible]	1,500	LM
[illegible]	[illegible]	" " "	2-7-44	3,000	LM
[illegible]	Aldrich [illegible]	[illegible] Water Creek	[illegible]	1,000	LM
	B.				LM
		Deep Cr			LM
		Deep Cr.			LM
					LM
					LM
		" "		500	LM
		" "		500	LM
		[illegible]			LM
		Clear Cr			LM
					LM
Dup #25		Clear Cr.		1,000	LM
[illegible]					
					LM
		So. Fk. Whitetail Cr.	[illegible]	500	LM
		Unnamed Stream			LM

STATE ENGINEER'S OFFICE

Water Resources Survey

Listing of Water Rights

Township_____ Range_____ County_____

No.	NAME OF ~~OWNER~~	NAME OF STREAM	Date of Priority	M. I.
	A F.			
	C.			LM
~~1025~~	~~[illegible]~~			
1025	Blackford, Letitia A	Unnamed Stream	8-21-09	500 LM

Form D-2--1500--10-55

Form D-1

STATE OF MONTANA

STATE ENGINEER'S OFFICE

WATER RESOURCES SURVEY

Township 5 South Range 58 East County Carter

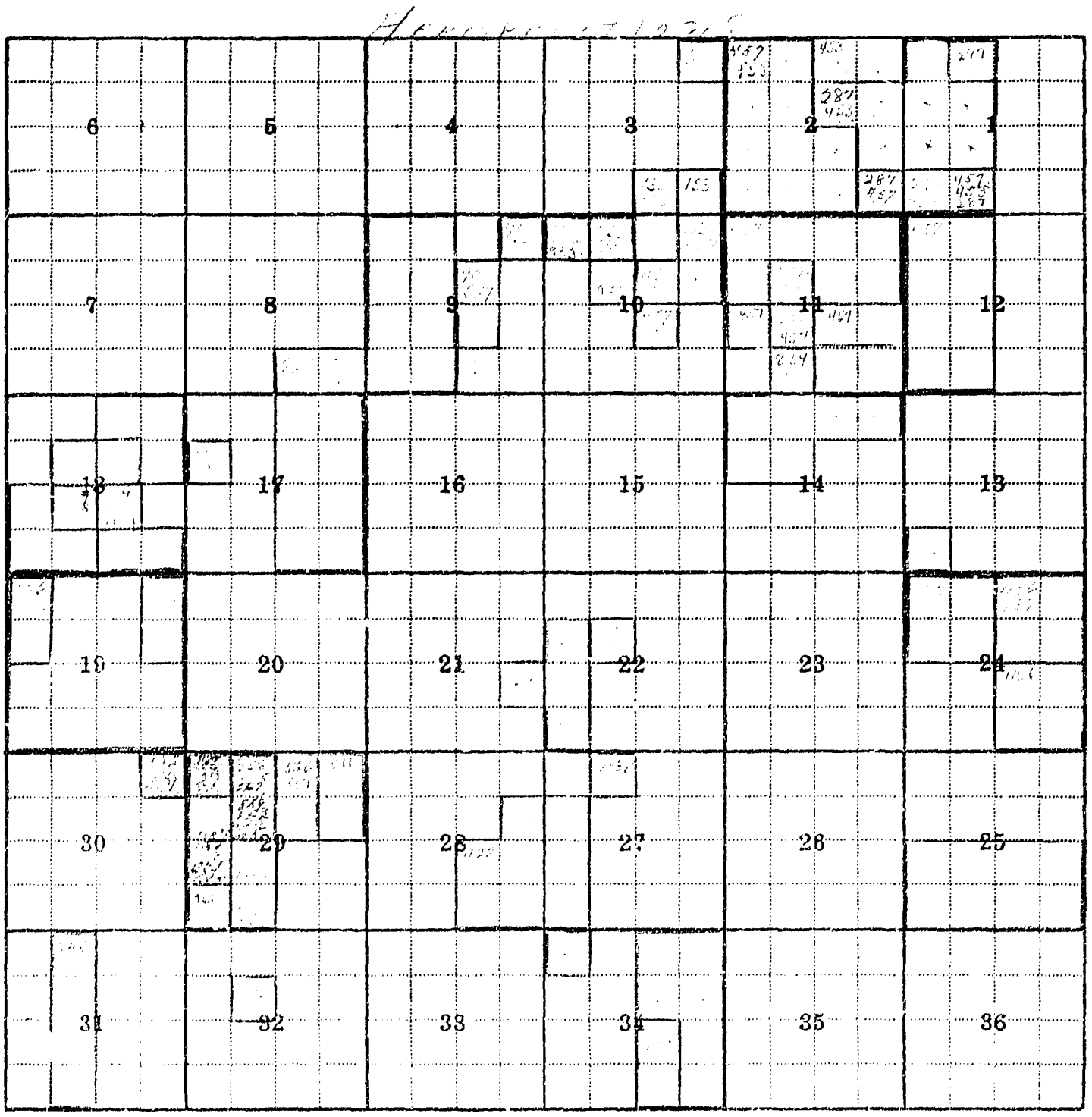

STATE ENGINEER'S OFFICE

Water Resources Survey

Listing of Water Rights

Township 5 South Range 58 East County Carter

No.	NAME OF ~~OWNER~~ Appropriator	NAME OF STREAM	Date of Priority	M. I.	
V V 70	[illegible]	[illegible]	[illegible]	2,000	LM
V V 70	Blackford, Alva R.	Bar Eldon Creek	3-2-56	160	LM
V V 106	Blackford, William	" " "	9-28-03	500	LM
V V 153	Buchanan, J. E.	Buchanan ~~Arroyo Dry~~ Creek	4-4-10	1,200	LM
V V 220	Brown, Clarence	Chance Creek	1-4-15	1,000	LM
V V [illegible]	[illegible]		[illegible]	[illegible]	LM
V V [illegible]		Buchanan Cr. of.		[illegible]	LM
V V [illegible]	[illegible]	Buchanan Cr. of Trail Cr.	[illegible]	1,200	LM
V V 406	[illegible]	[illegible] Creek	[illegible]	200	LM
V V [illegible]	[illegible]	" " "	[illegible]	3,000	LM
V V					LM
V V					LM
V V		" " "			LM
V V		" " "			LM
V V		" " "			
					LM
V V		" " "			LM
V V					LM
V V					LM
V V					LM
V V					LM
V V 983	[illegible]	[illegible] of			LM
V V		Hawkernest Cr.			LM
V V		"			LM
V V		"			LM
V V		Buchanan Cr.		200	LM
V V					LM
V V		Mush Cr.			LM
V V		Trail or Hawkernest Cr.		[illegible]	LM
V V		Unnamed Stream			LM
V V		" "			LM

Form 2 Form D-2—1500—10-55

STATE ENGINEER'S OFFICE

Water Resources Survey

Listing of Water Rights

Township_____ Range_____ Cor _____

No.	NAME OF ~~OWNER~~ APPROPRIATOR	NAME OF STREAM	Date of Priority	M. I.
				LM
		" "		LM
		" "		LM
123		" "		LM

(61)

Form D-1

STATE OF MONTANA

STATE ENGINEER'S OFFICE

WATER RESOURCES SURVEY

Township 5 South Range 59 East County Carter

Appropriations

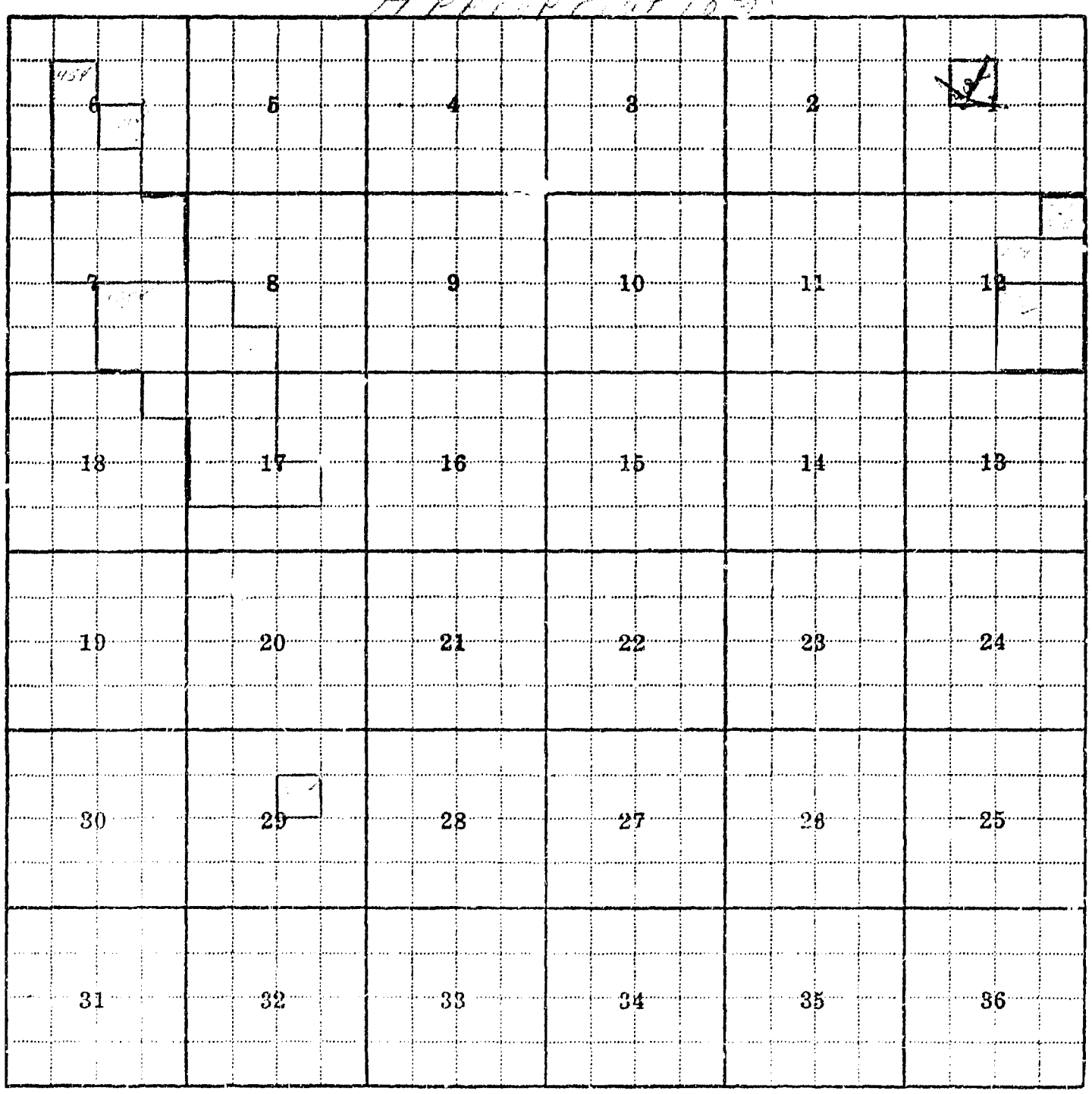

STATE ENGINEER'S OFFICE

Water Resources Survey

Listing of Water Rights

Township 5 South Range 59 East County Carter

No.	NAME OF OWNER (Appropriator)	NAME OF STREAM	Date of Priority	M. I.	
		" "			LM
		" "			LM
		" "			LM
					LM
					LM
		" " " " "			LM
				1667.52 gal.	
	E.			1000	LM
4680	Leonard A. McKnight & Royal McKnight	Unnamed fork Trib. of Hay Cr	6-10-46	80	65-59E LM

Form D-2—1500—10-55

(62)

Form D-1

STATE OF MONTANA

STATE ENGINEER'S OFFICE

WATER RESOURCES SURVEY

Township 5 South Range 60 East County Carter

Meridian

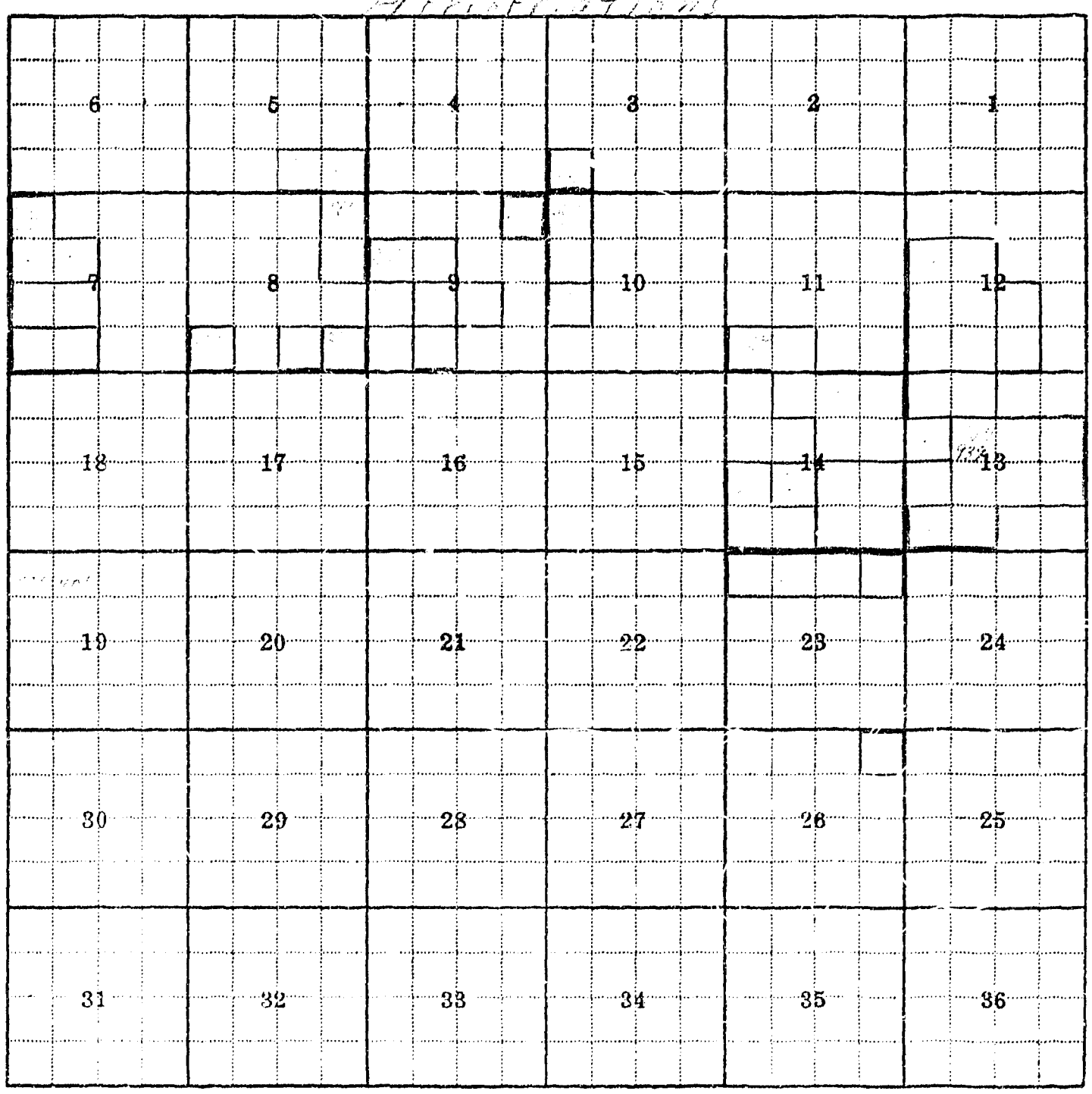

STATE ENGINEER'S OFFICE

Water Resources Survey

Listing of Water Rights

Township 5 South Range 60 East County Carter

No.	NAME OF ~~OWNER~~ Appropriator	NAME OF STREAM	Date of Priority	M. I.	
					LM
		" "			LM
	/E.	" "			LM
		" "			LM
		" "			LM
					LM
					LM
					LM
					LM
		LONE Bank		1000	LM
					LM
1099		" "	6-26-	500	LM
1101		LONE TREE Cr.	10-20-06	500	LM
		Unnamed Stream			LM
		Dry Run Cr.			LM
		LONE TREE Cr.			LM
		Unnamed Stream			LM
		" "			LM
		" "			LM
		" "			LM

Form D-2—1500—10-55

(63)

Form D-1

STATE OF MONTANA

STATE ENGINEER'S OFFICE

WATER RESOURCES SURVEY

Township 5 South Range 61 East County Carter

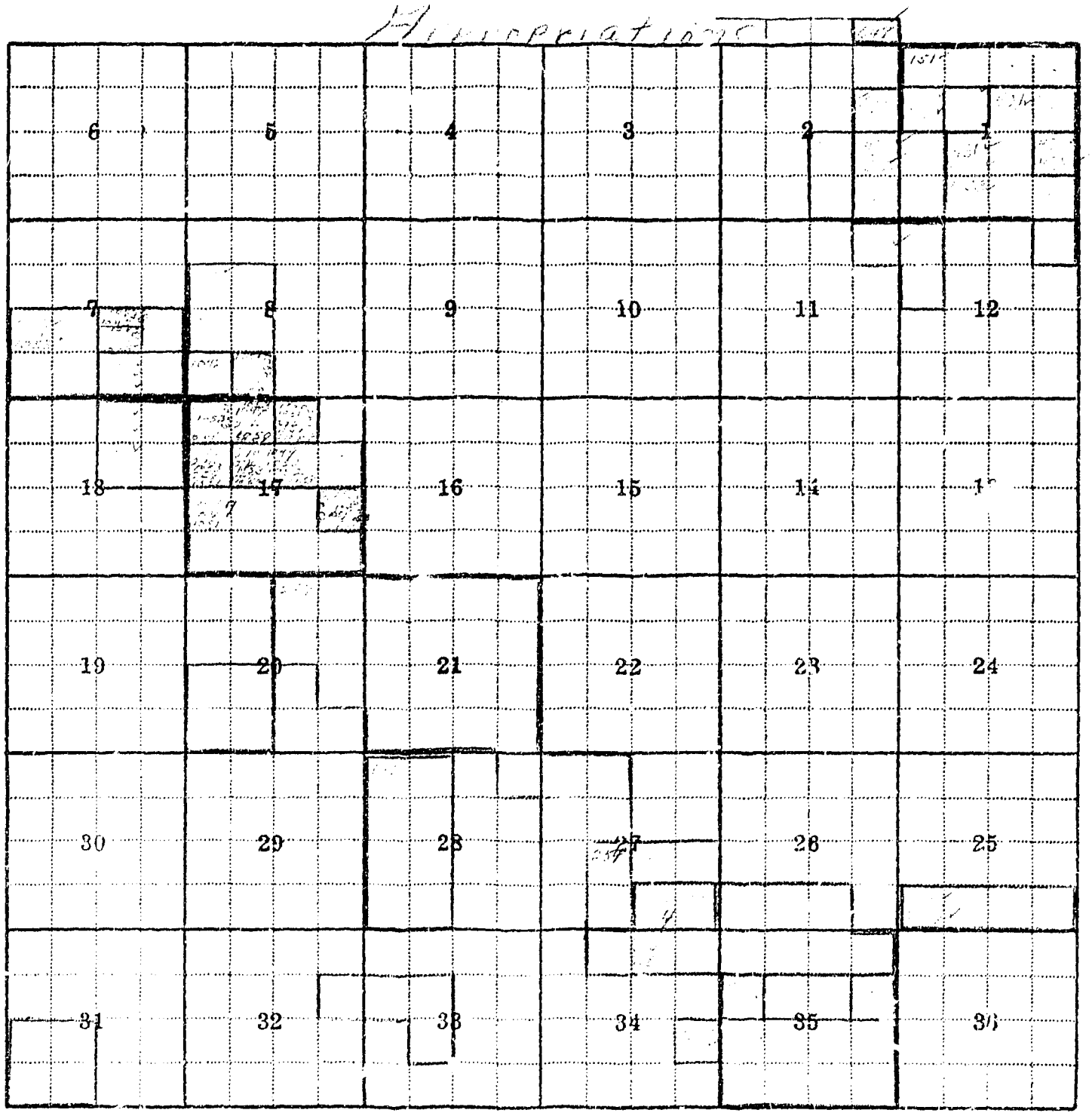

STATE ENGINEER'S OFFICE

Water Resources Survey

Listing of Water Rights

Township 5 South Range 61 East County Carter

No.	NAME OF ~~OWNER~~ Appropriator	NAME OF STREAM	Date of Priority	M. I.	
1[illegible]	Stempfle, Frank	Branch Creek	5-25-99	500	LM
186	Twist, Elizabeth	~~Main-Finger~~ Butte Creek	4-22-07	1,000	LM
		"			LM
4		" "			LM
					LM
		" "			LM
		" "			LM
					LM
	( )	" "			LM
					LM
		" " "			LM
					LM
	Gibson	Huckberry			LM
		Melcem or Mahlum Cr.			LM
		Melum Cr. or			LM
					LM
		" " "			LM
		" " "			LM
					LM
					LM
					LM
					LM
		" "			LM
		Corrall Cr.			LM
		Unnamed Stream			LM
		Carlson Draw			LM
		Corrall Cr.			
	( )	" "			LM
		Unnamed Stream			LM

STATE ENGINEER'S OFFICE

Water Resources Survey

Listing of Water Rights

Township_____ Range_____ County_____

No.	NAME OF ~~OWNER~~	NAME OF STREAM	Date of Priority	M. I.
	Mahlon			.LM
		Corrall Ck.		.LM
	( )	Unnam'd Stream		LM

Form D-2—4500—10-55

64

Form D-1

STATE OF MONTANA

STATE ENGINEER'S OFFICE

WATER RESOURCES SURVEY

Township..... Range..... County.....

Alternations

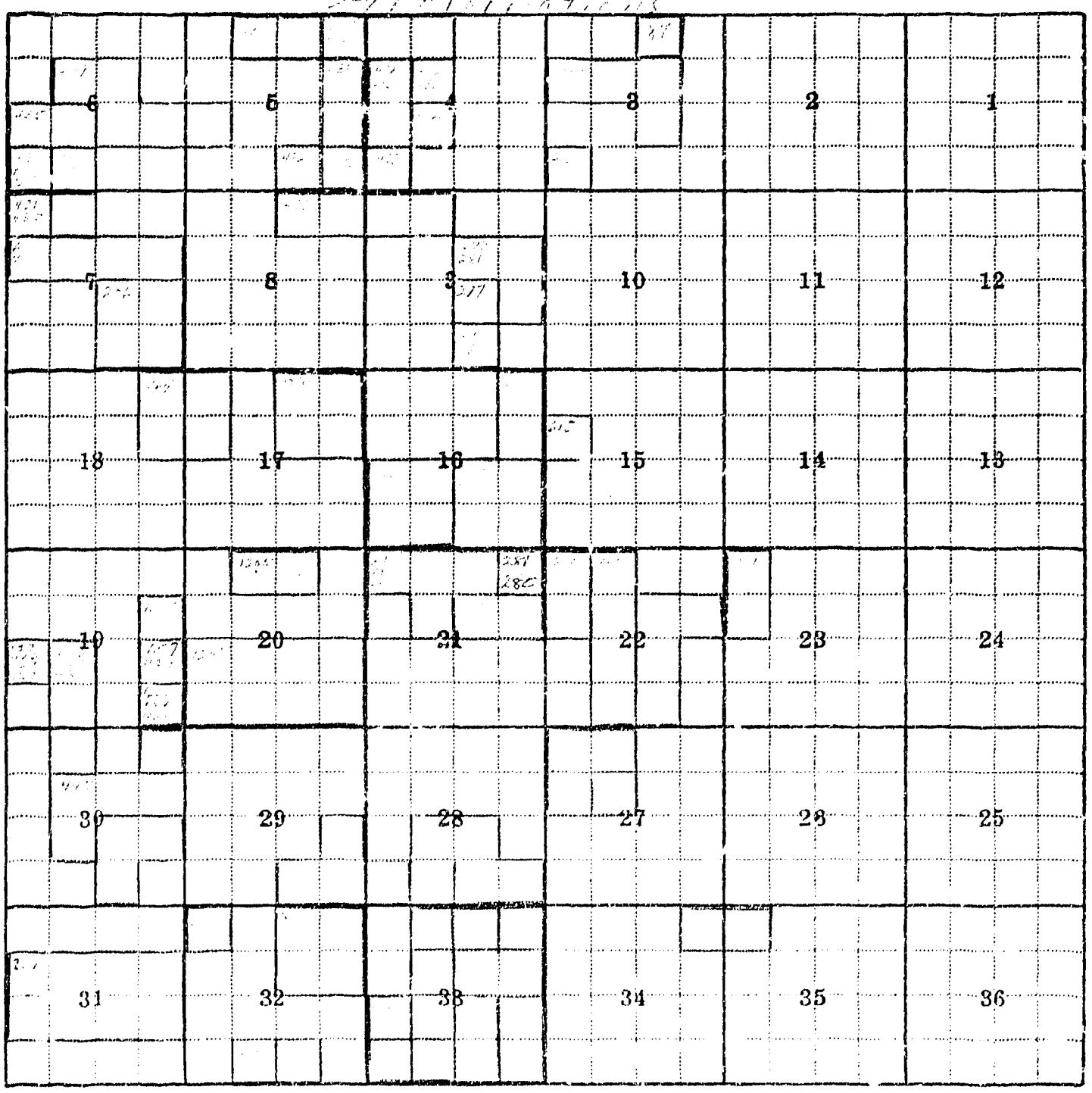

STATE ENGINEER'S OFFICE

Water Resources Survey

Listing of Water Rights

Township 5 South Range 62 East County Carter

No.	NAME OF ~~OWNER~~ APPROPRIATOR	NAME OF STREAM	Date of Priority	M. I.	
6	Yeager, Carrie R.				
	C. Dutton [illegible]				
	Andrew Carlson	Antelope Creek	9-5-18 5-20-00	400	LM
7	Yeager, Carrie R.	Antelope "	7-5-98	400	LM
68	[illegible]	[illegible]	9-8-45	NONE GIVEN	LM
72	McLean, Robert M.	Rat Creek & Pickleweed	5-12-02	1,000	LM
80	Olsen, Carrie	Rat Creek	7-31-09	500	LM
81	Olsen, Isabel	" "	9-10-09	500	LM
99	Jackson, Otto	Rat Creek 400 M.I. Tributary 100 M.I.	5-22-08	500	LM
201	Carlson, Myra A.	Cactus Creek	3-16-09	1,000	LM
202	Turner, Jack	" "	11-16-01	500	LM
203	Cline, Jeremiah R.	" "	10-21-05	2,000	LM
206	Yeager, J. Oliver	Carlson Draw	7-11-51	160	LM
					LM
		" "			LM
					LM
		" " " "			LM
					LM
					LM
					LM
					LM
					LM
					LM
		" "			LM
		" "			LM
				1.0 +	
		" "			LM
					LM
					LM
					LM
		" " "			LM

STATE ENGINEER'S OFFICE

Water Resources Survey

Listing of Water Rights

Township [illegible] Range [illegible] County [illegible]

No.	NAME OF ~~OWNER~~	NAME OF STREAM	Date of Priority	M. I.	
[illegible]	[illegible]	[illegible]	[illegible]	[illegible]	LM
[illegible]	[illegible]				
	[illegible]	" " "	6-15-55		
			6-15-56	150 acre ft.	
			6-15-57	LM	
[illegible]	[illegible]	[illegible]	[illegible]	500	LM
[illegible]					
			[illegible]	[illegible]	LM
[illegible]			[illegible]	[illegible]	LM
[illegible]		" "	[illegible]	[illegible]	LM
[illegible]			[illegible]	500	LM
[illegible]			[illegible]	[illegible]	LM
[illegible]	[illegible]	on Thompson Cr.	[illegible]	500	LM
[illegible]					
		" " " "			LM
		" " " "		3,000	LM
				[illegible]	LM
		on Slam Cr.		[illegible]	LM
[illegible]	[illegible]	[illegible]		500	LM
[illegible]	[illegible]	Robarge Cr.	[illegible]	300	LM
[illegible]	[illegible]	Thompson Lion Cr.	[illegible]	[illegible]	LM
[illegible]		Hardpan Cr.			LM
[illegible]		" " "		[illegible]	LM
[illegible]		Bear Cr.	[illegible]	500	LM
[illegible]		Unnamed Stream			
		" "			LM
[illegible]		" "			LM
[illegible]		" "			LM
[illegible]		" Alamito Cr.			LM
[illegible]		" "			LM

(65)

Form D-1

STATE OF MONTANA Little Missouri Drainage – Blue
Yellowstone Drainage – Orange

STATE ENGINEER'S OFFICE

WATER RESOURCES SURVEY

Township 6 South Range 55 East County Carter

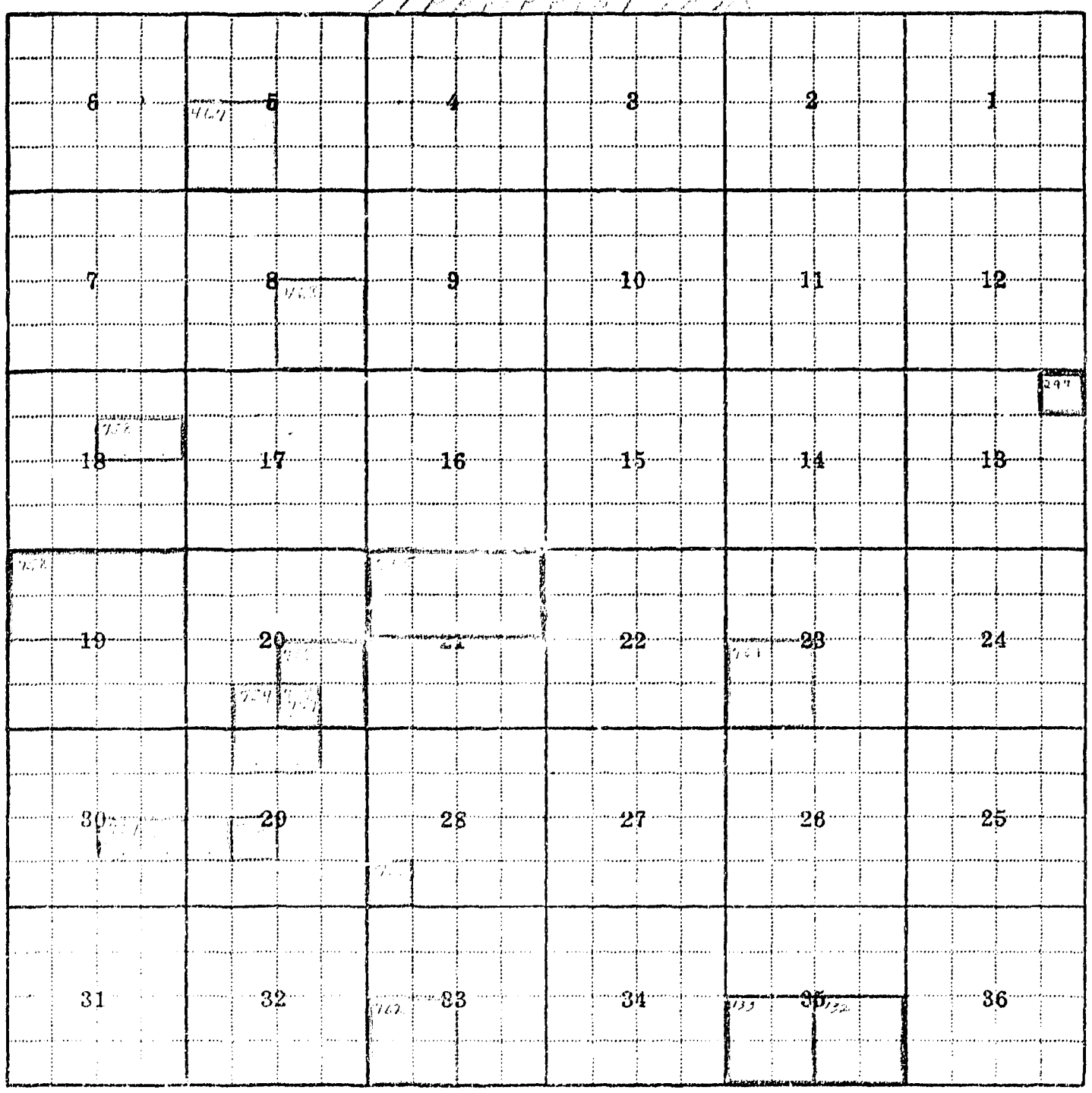

STATE ENGINEER'S OFFICE

Water Resources Survey

Listing of Water Rights

Township 6 South Range 55 East County Carter

No.	NAME OF ~~OWNER~~ Appropriator	NAME OF STREAM	Date of Priority	M. I.
	Little Missouri Drainage			
182	Mattson, Walter	Unnamed Fk. Box Elder Cr.	4-16-45 5-27-44	200
183	Mattson, Walter	Unnamed Fk. Box Elder Cr.	4-16-45 5-27-44	80
	Yellow Creek Drainage			
180	Oleson, Charles E.	Also Scott Creek Burleson Creek	9-15-08	500
297	Flasted (Flestad), Merle H. (or R)	Crow Cr.	5-13-44	400
467	Catti, James	Unnamed Fork of Hay Creek	6-1-44 ~~4-11-45~~	400
468	Catti, James	Unnamed Fork of Hay Creek	6-30-44 ~~4-11-45~~	400
755	Catti, James	Scott Creek	6-30-44 5-31-44	400
756	Mills, Jack C.	Scott Creek	7-7-50	400
757	Catti, James	Unnamed Fork of Scott Creek	6-30-44 6-2-44	400
758	Catti, James	" " " " "	6-30-44 5-31-44	400
759	Mills, Jack C.	" " " " "	7-7-50	400
760	Mills, Jack C.	" " " " "	7-7-50	400
761	Trueano, Lewis	" " " " "	3-31-45 4-20-44	320
762	Trueano, Lewis	" " " " "	3-31-45 4-20-44	320

(66)

Form D-1

STATE OF MONTANA

STATE ENGINEER'S OFFICE

WATER RESOURCES SURVEY

Township 6 South Range 56 East County Carter

Appropriations

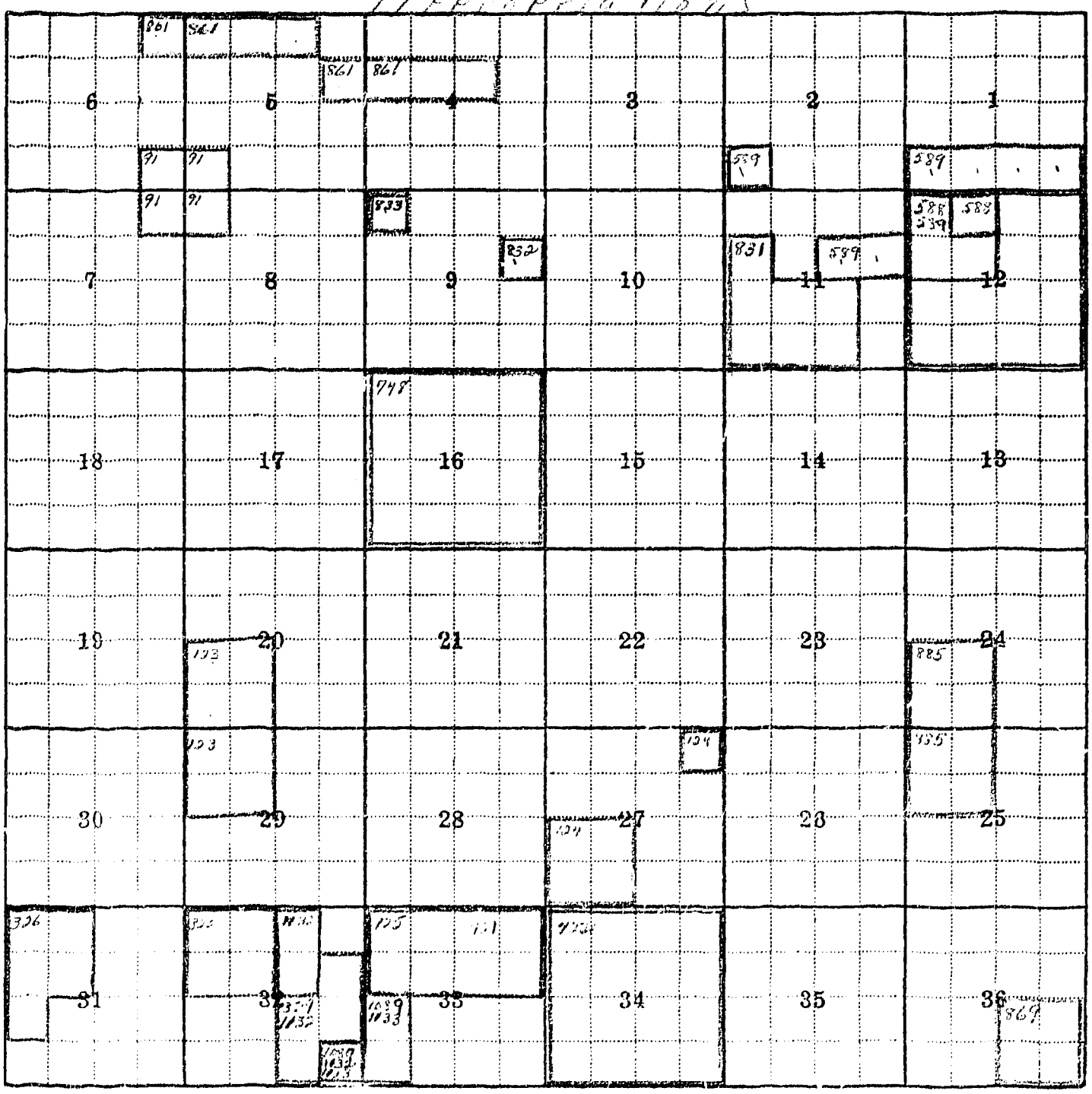

STATE ENGINEER'S OFFICE

Water Resources Survey

Listing of Water Rights

Township 6 South Range 56 East County Carter

No.	NAME OF ~~OWNER~~ Appropriator	NAME OF STREAM	Date of Priority	M. I.	
91	Brownfield, Earl D.	Box Elder Creek	11-8-54	3,200	LM
123	(Flasted) Flasted, Merle K.	Unnamed Fork Box Elder Creek	3-13-45 5-15-44	300	LM
124	Gardner, Clarence	Unnamed Fork Box Elder Creek	3-8-45	40	LM
125	Gardner, Clarence	Unnamed Fork Box Elder Creek	4-7-45	120	LM
325	Gosselin, Paul C	Dry Lake Draw	11-15-38	2,000	LM
326	Gosselin, Paul C (Amended Application #325)	~~[illegible]~~	~~[illegible]~~	2,000	LM
327	Johnston, Charles	Dry Lake Draw	10-27-03	500	LM
328	Johnston, Charles	Dry Lake Draw	11-16-05	500	LM
329	Johnston, Charles	Dry Lake Draw Creek	11-6-12	250	LM
421	Hardesty, Edwin	West Creek	7-5-54	720	LM
422	Hardesty, Edwin A + Clarence E.	East Fk. (Little) West Creek + West Fk. (Big) West Creek	7-17-54 7-8-54	250 Ac. Ft. 170 Ac. Ft.	LM LM
588	Lambert, Wm. M.	Box Elder Draw + (Little) Lake Creek	11-11-43	2,000	LM
589	Lambert, Wm. M.	N+L Fk. Box Elder Draw + (Little) Lake Cr.	4-3-54	640	LM
748	Johnston, Charles	Lake Creek	9-4-12	100	LM
831	State Water Conservation Board Lake Creek Project	Lake Creek	10-19-36	862 Ac. Ft.	LM
832	Hardesty, Clarence E.	Left Fk. Bear Cr. + Lake Cr.	9-30-42	20 Ac. Ft.	LM
833	Hardesty, Clarence E.	Unnamed Fork Lake Cr.	9-30-42	20 Ac. Ft.	LM
861	Williams, Hughes + Abbott	Spring Creek	6-22-03	1,000	LM
869	Williams, H. L.	Unnamed Fork Spring Creek	6-10-44	4,000	LM
885	Greenfield, O. J.	Stepping Stone	6-1-44	3,000	LM
1087	(Flasted) Flasted, Cecil R.	[illegible]	10-16-16	1,600	LM
1129	[illegible]	[illegible]	10-22-03	200	LM
1132	[illegible]	[illegible]	10-13-07	1,000	LM
1133	[illegible]	[illegible]	10-13-07	1,000	LM

(47)

Form D-1

STATE OF MONTANA

STATE ENGINEER'S OFFICE

WATER RESOURCES SURVEY

Township 6 South Range 57 East County Carter

Appropriations

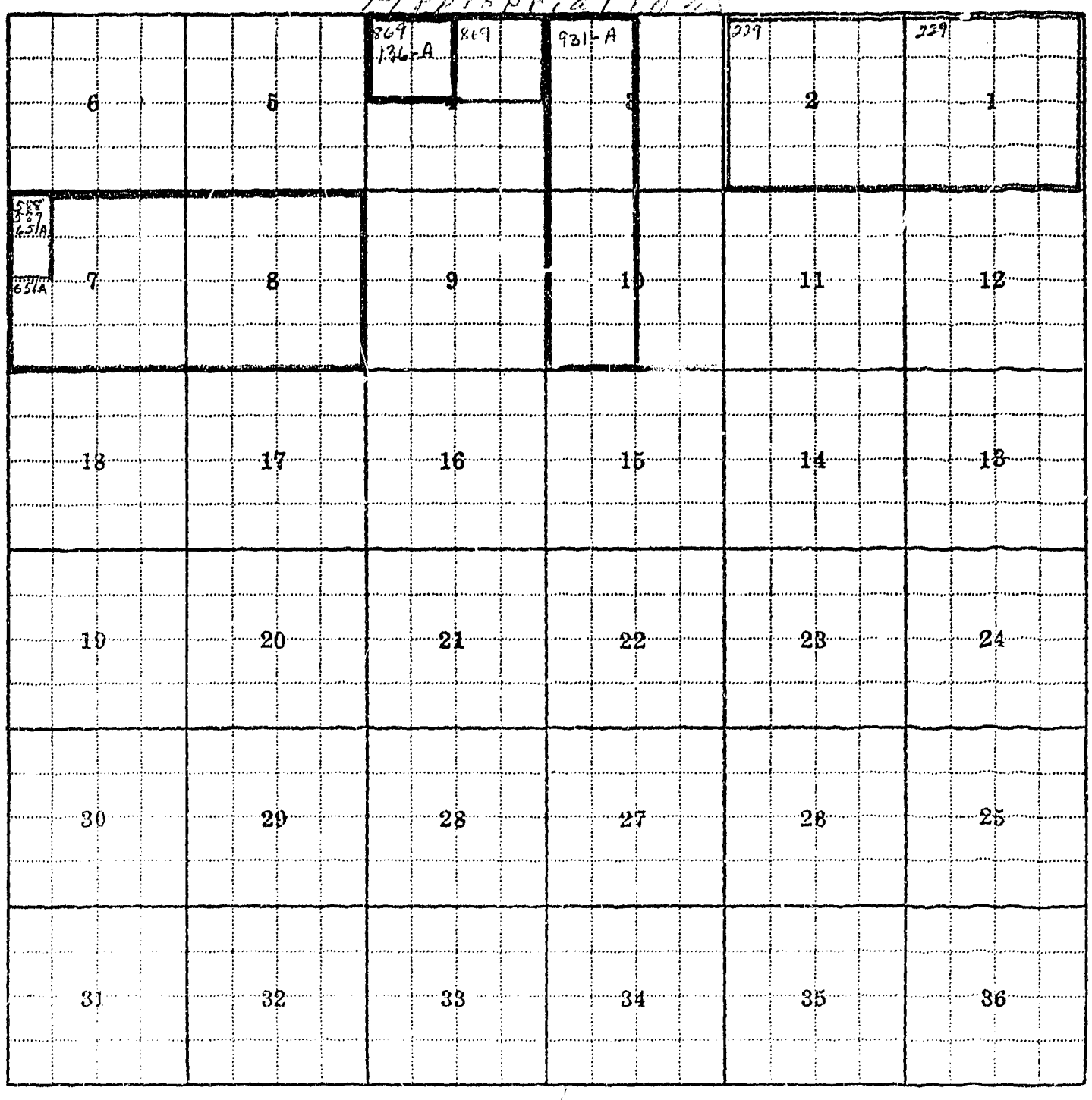

#229 - Land Probed in Sec. 12.

#931 - Lands lying East of Sec. 1 T12.

#1224 - Unsurveyed land in T.6S - R.57E. - Lands lying South Sec. 33, 34, 35.

#1224 - Unsurveyed land claim.

STATE ENGINEER'S OFFICE

Water Resources Survey

Listing of Water Rights

Township 6 South Range 57 East County Carter

No.	NAME OF ~~OWNER~~ Appropriator	NAME OF STREAM	Date of Priority	M. I.
229	Blackford, A. M.	Clear Fork Creek	9-7-44	3000 LM
588	Lambert, Wm. M.	Smith Draw (Little) Soda Cr.	11-11-43	2000 LM
589	Lambert, Wm. M.	N+S. Fk. Lone Tree Draw (Little) Soda Cr.	4-3-54	640 LM
651A	Brownfield, Earl A.	Bird Creek	6-48	80 (1600 ac. ft.)
869	Williams, R. L.	Unnamed Fork Spring Cr.	6-10-44	4000 LM
1026	Blackford, Maude C.	1900 Chris Draw	6-1-48	460 LM
1027	Blackford, Maude C.			
	Shepard, Susan F.	Unnamed	7-10-16	460 LM
1194	Blackford Maude C.	(Application of 1027)		
	Shepard, Susan S.	Unnamed	7-12-16	460 LM
136A	[illegible]	[illegible]	[illegible] 53	400
136A	Williams, George	Fled Waters Trib. of Box Elder	Oct 1956	1500 LM
931-A	" " (Application 136A)	T.L. Creek	6-2-56	400 LM

Form D-1

STATE OF MONTANA

STATE ENGINEER'S OFFICE

WATER RESOURCES SURVEY

Township 5 South Range 58 East County Carter

Accessories

6	5	4	3	2	1
7	8	9	10	11	12
18	17	16	15	14	13
19	20	21	22	23	24
30	29	28	27	26	25
31	32	33	34	35	36

STATE ENGINEER'S OFFICE

Water Resources Survey

Listing of Water Rights

Township 5½ South Range 58 East County Carter

No.	NAME OF ~~OWNER~~ Appropriator	NAME OF STREAM	Date of Priority	M. I.
326	Taggart, Harry	Clear Creek	3-25-49	160 LM
385	Vaughn, Ernest	Dry Creek	10-3-39	4000

(68)

Form D-1

STATE OF MONTANA

STATE ENGINEER'S OFFICE

WATER RESOURCES SURVEY

Township 6 South Range 58 East County Carter

Appropriations

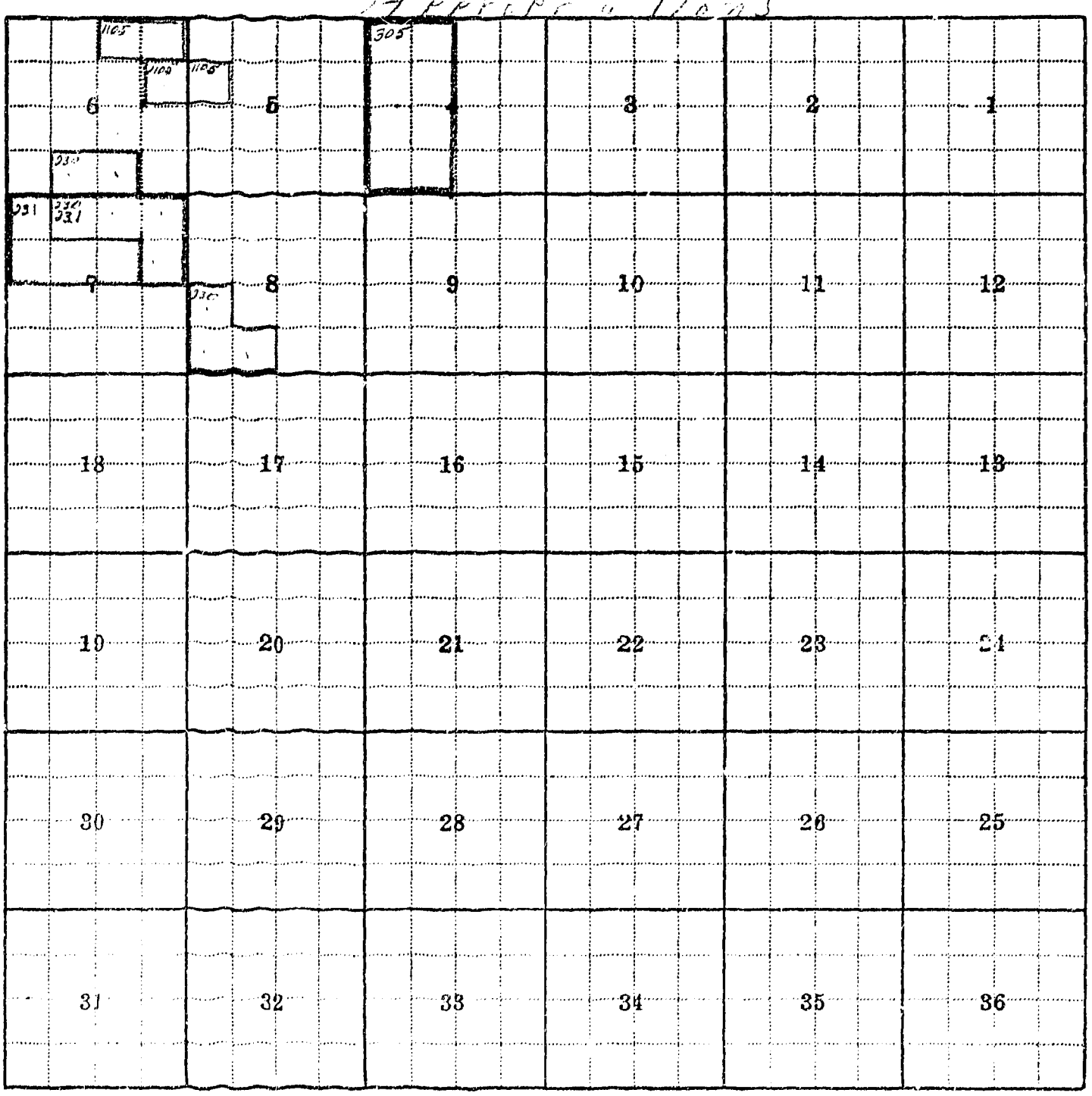

#931 - 150 Acres in N.Y.

#1106 - Unappropriated land.

STATE ENGINEER'S OFFICE

Water Resources Survey

Listing of Water Rights

Township 6 South Range 58 East County Carter

No.	NAME OF ~~OWNER~~ APPROPRIATOR	NAME OF STREAM	Date of Priority	M. I.
VV 230	Webster, Joshua D.	North Fk. Clear Fork Creek	11-22-34	100 Ac. Ft. (2400) LM
VV 231	Webster, J. D.	~~N. Fk.~~ No. Fk. Clear Fork Cr.	7-27-44	220 LM
VV 305	Vaughn, Ernest A.	Deep Creek	10-3-39	4,000 LM
VV 1036	Blackford, Maude C.	Unnamed Creek	6-1-19	460 LM
VV 1105	Harris, Bitha & Fred S.	Unnamed - known as Fork Cr., Also Hawkins Cr.	9-22-03	1,000 LM

Form D-1

L.A.L. New

THURBER'S, HELENA

(69)

STATE OF MONTANA

STATE ENGINEER'S OFFICE

WATER RESOURCES SURVEY

Township 6 S Range 59E County Carter

Appropriations

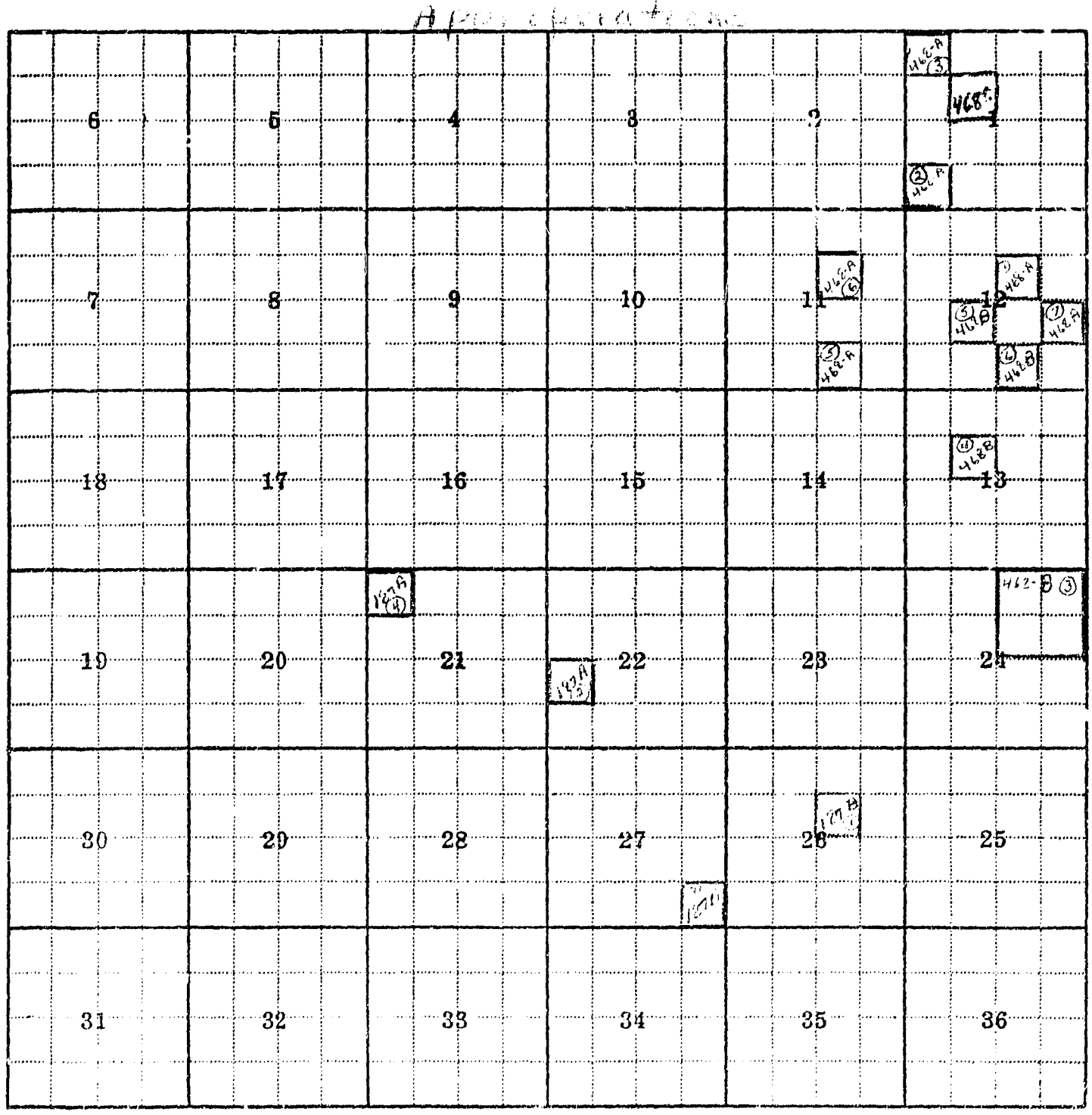

STATE ENGINEER'S OFFICE

Water Resources Survey

Listing of Water Rights

Township 6 S Range 59 E County Carter

No.	NAME OF OWNER	NAME OF STREAM	Date of Priority	M. I.	
187A	Leonard A. McKnight	Flood Water Trib. of Butte Creek unnamed	Sept 1949	200	1st appr.
"	" " "	" "	Sept 1946	200	2nd "
"	" " "	" "	Nov. 1954	200	3rd "
"	" " "	" "	Dec. 1954	210	4th "
468A	" " "	Un. Fk of Hay Cr.	July 1953	240	1st appr.
"	" " "	" " " " "	Oct 1958	240	2nd "
"	" " "	" " " " "	11/15/55	240	3rd
"	" " "	" " " " "	Nov 1940	240	5th appr.
"	" " "	" " " " "	Dec 1957	240	6th appr.
"	" " "	" " " " "	1939	240	7th app.
468B	" " "	" " " " "	12/1/55	600	3rd app.
"	" " "	" " " " "	11/3/57	240	4th "
"	" " "	" " " " "	11/54	200	5th "
"	" " "	" " " " "	10/25/52	200	6th "
468C	Leonard A. & Royal McKnight	" " " "	6/10-46	800	

(70)

Form D-1

STATE OF MONTANA

STATE ENGINEER'S OFFICE

WATER RESOURCES SURVEY

Township 6 South Range 60 East County Carter

Appropriations

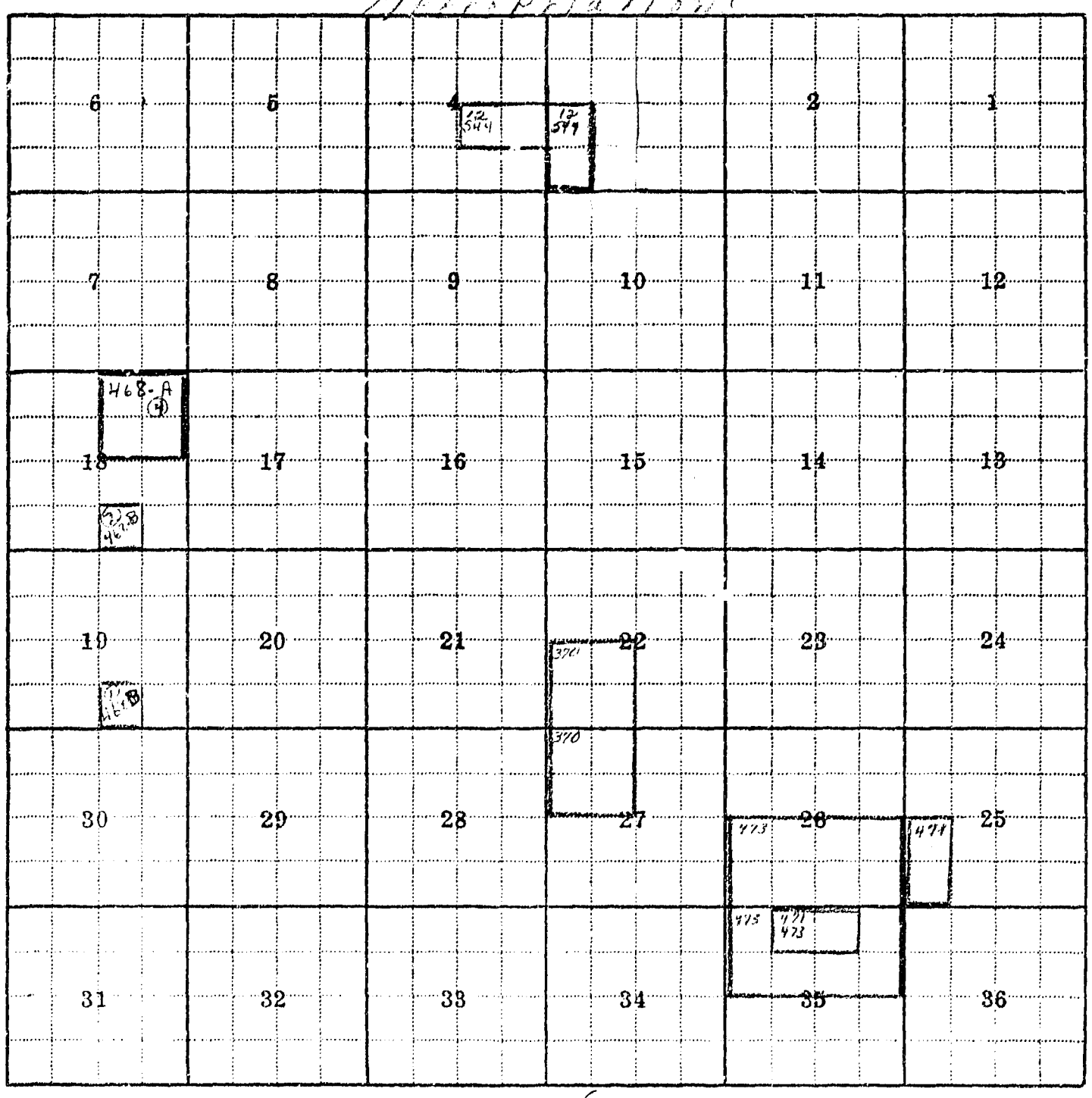

#123 - 160 Acres in SE Sec. 6 - Hay Draw

STATE ENGINEER'S OFFICE

Water Resources Survey

Listing of Water Rights

Township 6 South Range 60 East County Carter

	No.	NAME OF ~~OWNER~~ Appropriator	NAME OF STREAM	Date of Priority	M. I.	
✓✓✓	12	Wise, Mary E.	Ash Creek	9-19-13	500	LM
✓✓✓	320	Crawford, Charles H.	South Fork Butter Draw	8-24-14	2000	LM
✓✓✓	471	Lovett, David M.	Hay Draw	6-15-16	400	LM
✓✓✓	473	Hooker, William	Hay Draw	8-15-44 4-18-45	400	LM
✓✓✓	544	Givens, John H.	Jump Off Draw & Lightning	1-14-11	300	LM
✓	468-A	Leonard A. McKnight	Un. FK. Hay cr.	Oct. 1953	800	LM
✓✓	468-B	" " "	" " " "	9-10-44	240	1st LM
✓	468B	" " "	" " " "	Jan 1948	240	LM
✓	468B	" " "	" " " "	12-1-55	600	3rd LM
✓	468B	" " "	" " " "	11-3-51	240	4th LM
✓	468B	" " "	" " " "	11- -54	200	5th LM
✓	468B	" " "	" " " "	10-25-52	800	6th LM

(71.)

Form D-1

STATE OF MONTANA

STATE ENGINEER'S OFFICE

WATER RESOURCES SURVEY

Township 6 South Range 61 East County Carter

Appropriations

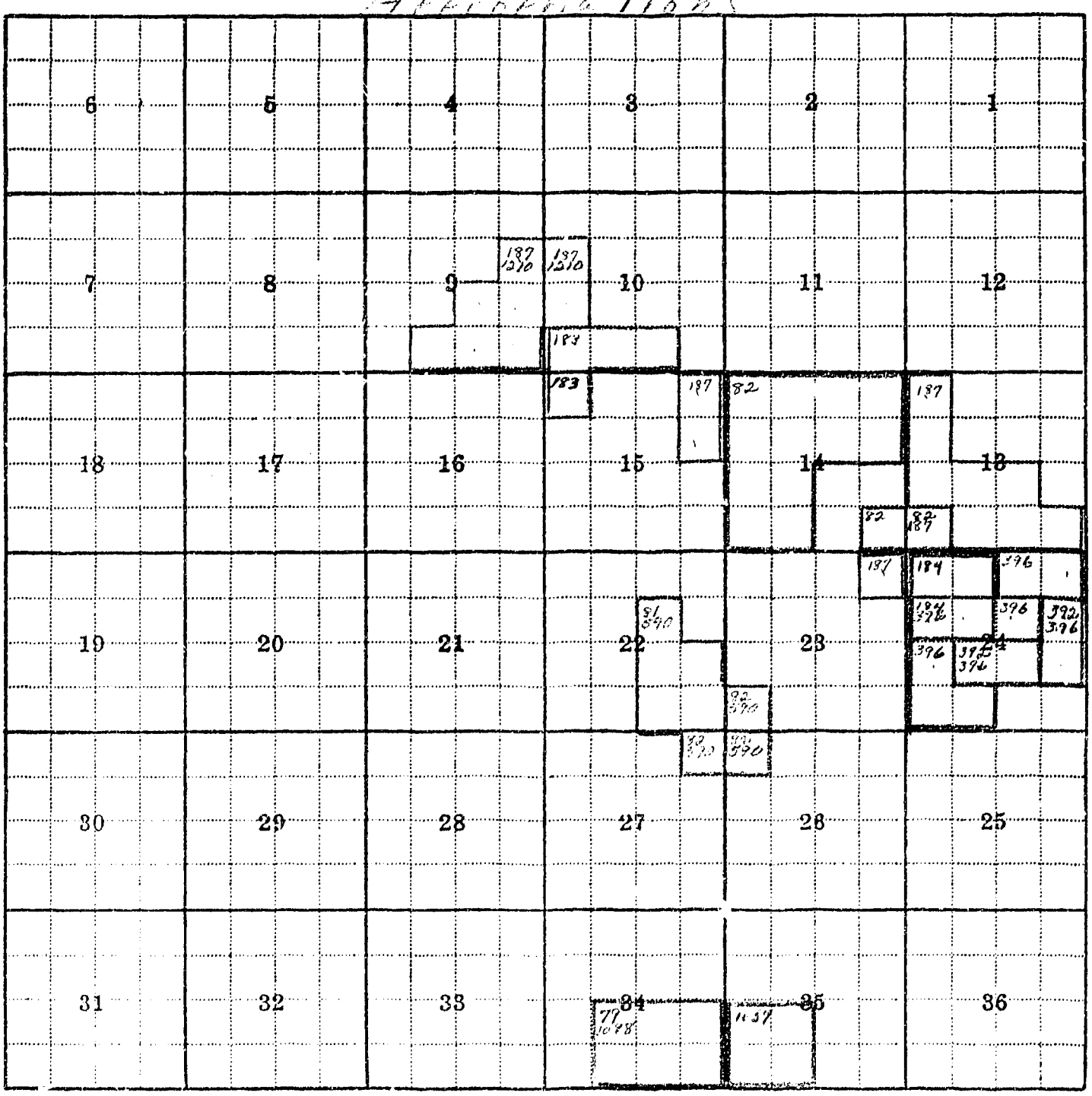

#605, #616, #611 – [illegible]

STATE ENGINEER'S OFFICE

Water Resources Survey

Listing of Water Rights

Township 6 South Range 61 East County Carter

	No.	NAME OF ~~OWNER~~ Appropriator	NAME OF STREAM	Date of Priority	M. I.	
✓✓	79	Gray, Florence	Bickerdyke or Blacktail Creek	8-2-04	1,000	LM
✓✓	81	Walker, Anna	Blizzard Creek	8-4-08	500	LM
✓✓	82	White, Caroline H.	Blizzard Creek	2-21-01	800	LM
✓✓	183	Walker, James	Butte Creek	5-30-10	500	LM
✓✓	184	White, Lelia H.	Butte Creek	2-21-01	600	LM
✓✓	187	Mahoney, E. M.				
		Walker, Mary	North Fork Butte Creek	5-30-10	3000	LM
✓✓	266	Allison, H. R.	Cottonwood Creek	4-25-11	10,000	LM
✓✓	372	Offendale Inlet	Flat Creek	8-3-08	500	LM
✓✓	376	White, Lelia H.	Flat Creek	6-22-01	800	LM
✓✓	590	Walker, Anna	Long Horse Creek	8-4-08	500	LM
✓✓	605	Allison, Henry R.	Little Missouri River	9-8-10	10,000	LM
✓✓	606	Allison, H. R.	Little Missouri River	12-15-10 ~~12-25-11~~	10,000	LM
✓✓	607	Allison, H. R.	Little Missouri River	4-25-11	12,000	LM
✓✓	1057	Chaney, Lois	Bickerdyke or Blacktail Cr. Mandan	5-27-10	300	LM
✓✓	1078	Gray, Florence	Cottonwood Gulch Cr.	8-2-04	500	LM
✓✓	1310	Walker, Mary	No. Butte Cr. Mandan	5-30-10	500	LM
✓	266	Allison H R	Cottonwood Cr	4-25-11	[illegible]	LM

(72)

Form D-1

STATE OF MONTANA

STATE ENGINEER'S OFFICE

WATER RESOURCES SURVEY

Township 6 South Range 62 East County Carter

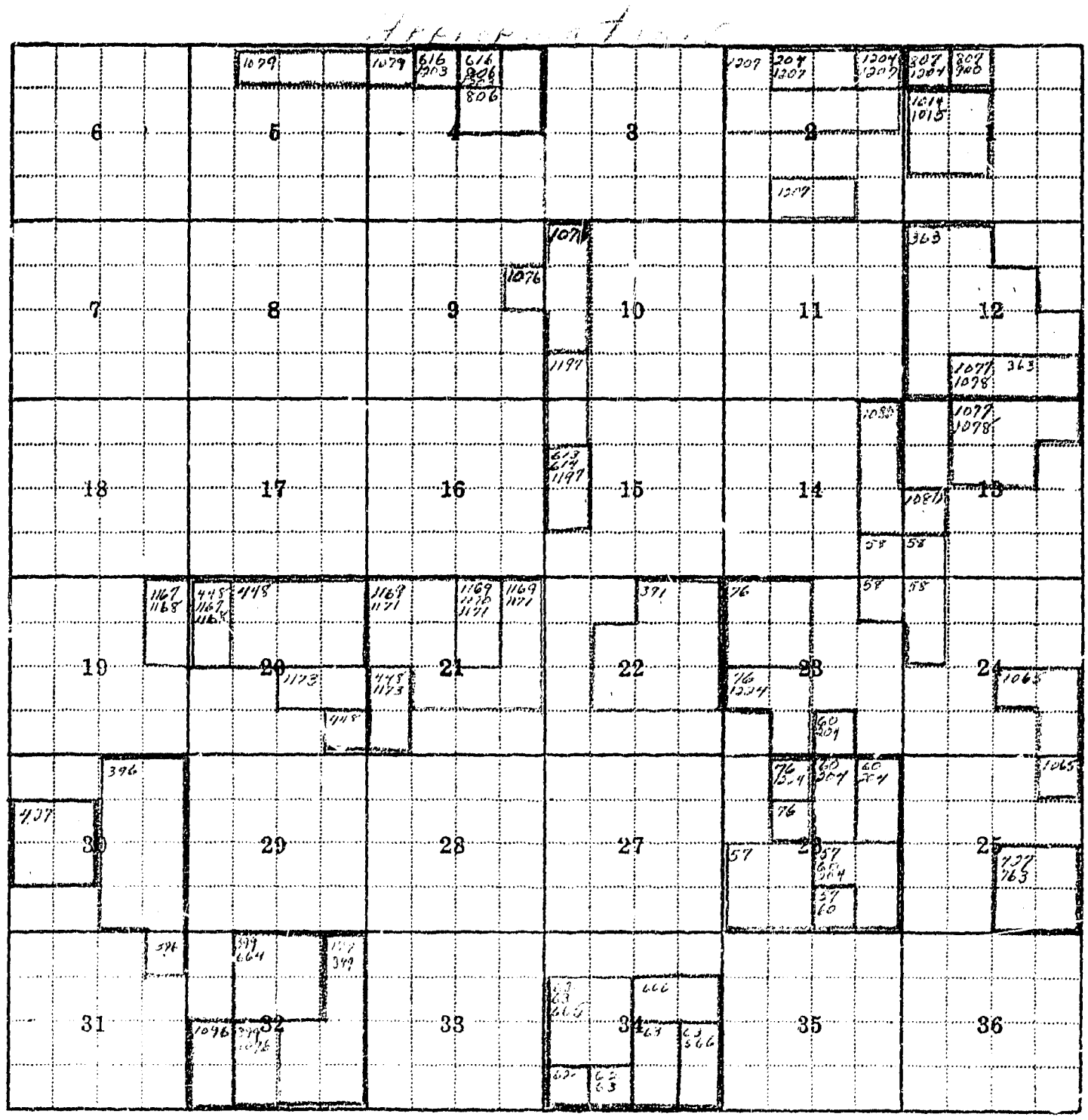

NE – 160 Acres in S½, Sec. 36.

N 25m Check the T. & Range in 20.

Here add name of bank in T.6 S. R. 62 E.

STATE ENGINEER'S OFFICE

Water Resources Survey

Listing of Water Rights

Township 6 South Range 62 East County Carter

	No.	NAME OF ~~OWNER~~ Appropriator	NAME OF STREAM	Date of Priority	M. I.	
W	57	Bonefield, Peter	Beaver Dam Creek	8-2-47	1200	LM
W	58	Offerdahl, Christ	North Beaver Dam Creek	8-31-10	500	LM
W	60	Bonefield, Myrtle C	~~Beaver Dam Cr~~ South Fork Beaver Dam Creek	3-31-09	1,000	LM
W	62	Nelson, Archie & Harry C	~~Beaver Dam~~ South Fork Beaver Dam Creek	1-27-07	2,000	LM
W	63	Nelson, Archie L., Harry C & Hallie	~~Beaver Dam~~ South Fork Beaver Dam Creek	4-13-10	2,000	LM
W	76	Woodward, Wiley E.	Black Sail Creek	11-2-08	1,000	LM
W	179	Forde, Frank & Ercie	Bummer's Draw	9-19-10	500	LM
W	202	Tyedt, Jacob	Cactus Creek	11-16-01	500	LM
W	204	Bonefield, Myrtle C.	Camp Creek	5-2-10	1,000	LM
W	266	Allen, H.R.	Cottonwood Creek	4-25-11	10,000	LM
W	363	Emerson, Ollie, Sr.	Emerson Cr & N.F. Emerson Cr	5-27-02	600	LM
W	371	Offerdahl, Mat	Flat Creek	6-11-07	1000	LM
W	396	White, Lelia M.	Flat Creek	6-22-01	800	LM
W	399	Forde, Frank & Nellie	Forde Creek	9-19-10	500	LM
W	407	Larkin, Hans				
		Offerdahl, Martin	~~Sumbo~~ Flat Creek	1-6-09	2,000	LM
W	418	Offerdahl, Ole	~~Black Fox~~ Black Paw Creek	6-10-08	500	LM
W	605	Allen, Henry R.	Little Missouri River	9-8-10	10,000	LM
W	606	Allen, H.R.	Little Missouri River	12-15-13	10,000	LM
W	607	Allen, H.R.	Little Missouri River	1-22-11	12,000	LM
W	613	Hawley, Lee	Little Missouri River	3-31-14	200	XLM
W	614	Hawley, Lee	Little Missouri River	3-31-14	200	XLM
W	616	Thompson, Opal C.	Little Missouri River	3-15-11	200	LM
W	664	Forde, Willis	Plum Creek	1-1-08	500	LM
W	665	Nelson, Harry C.	Plum Creek	3-1-16	500	LM
W	666	Nelson, Harry	Plum Creek	3-4-08	1000	LM
W	668	Nelson, Harry	Plum Creek	1-1-09	500	LM
W	806	Thompson, Orlando & Effie	Thompson Creek	3-20-00	3,000	LM
W	[illegible]	Thompson, Orlando & Effie	Thompson Creek	3-20-00	2,000	LM
W	810	Bonefield, Myrtle C.	Thompson Creek	7-2-12	None Given	LM
W	1014	Thompson, Orlando M.	Thompson Creek	5-1-03	1000	LM
W	1015	Thompson, Orlando M.	Thompson Creek	5-1-03	2000	LM
W	1065	Allen, Lizzie M.	Thompson Creek	5-15-10	500	LM
W	1066	Emerson, Ollie M.	Thompson Creek	5-10-09	500	LM
W	1072	Emerson, Ollie M.	Thompson Creek	3-31-11	500	LM

STATE ENGINEER'S OFFICE
Water Resources Survey
Listing of Water Rights

Township 6 South Range 62 East County Carter

	No.	NAME OF ~~OWNER~~ Appropriator	NAME OF STREAM	Date of Priority	M. I.	
✓✓	1078	Emerson, Elizabeth	Unnamed	3-31-11	500	LM
✓✓	1079	Emerson, Otto, Jr.	Unnamed	5-21-03	500	LM
✓✓	1080	Emerson, Walter	Unnamed	5-2-04	500	LM
✓✓	1096	Forde, Walter	~~Unnamed~~ Forde Cr. ?	11-30-07	250	LM
✓✓	1167	Offerdahl, Anna H.	Unnamed	4-19-09	500	LM
✓✓	1168	Offerdahl, Anna H.	Unnamed	4-19-09	500	LM
✓✓	1169	Offerdahl, Just	Unnamed Creek	12-7-01	600	LM
✓✓	1170	Offerdahl, Just	Unnamed	8-8-02	300	LM
✓✓	1171	Offerdahl, Just	Unnamed	12-7-01	600	LM
✓✓	1173	Offerdahl, Olav	Unnamed Creek	11-15-04	600	LM
✓✓	1197	Sherwin, Lee	~~Unnamed~~ Cactus Cr. ?	~~[illegible]~~ 4-14-09	500	XLM
✓✓	1203	Thompson, ~~Fred~~ Chas. C.	Unnamed	3-15-11	300	LM
✓✓	1204	Thompson, Charles C.	Unnamed	6-12-03	300	LM
✓✓	1207	Twit, Jacob	Unnamed Known as Gumbo Cr.	7-2-02	300	LM
✓✓	1224	Woodward, H. E.	~~Unnamed~~ Beaver Dam or So. Beaver Dam	12-13-18	500	LM

Form D-1

STATE OF MONTANA

STATE ENGINEER'S OFFICE

WATER RESOURCES SURVEY

13

Township 6 South Range 63 East County Carter

Appropriations

6	5	4	3	2	1
7	8	9	10	11	12
18	17	16	15	14	13
19	20	21	22	23	24
59 1172 30	29	28	27	26	25
59 1172 31	32	33	34	35	36

#59 Unsurveyed - Sec. 31 Is it in South Dakota?

STATE ENGINEER'S OFFICE

Water Resources Survey

Listing of Water Rights

Township 6 South Range 63 East County Carter

No.	NAME OF ~~OWNER~~ Appropriator	NAME OF STREAM	Date of Priority	M. I.
59	Offerdahl, Martin	North Beaver Dam Creek	12-13-06	1,000 LM
1172	Offerdahl, Martin (Supplemental to 59)	~~Unnamed~~ No. Beaver Dam Cr.	12-13-06	1,000 LM

2 Form D-2--1500--10-55

(74)

Form D-1

STATE OF MONTANA

Little Missouri Drainage - Blue
Yellowstone Drainage - Orange

STATE ENGINEER'S OFFICE

WATER RESOURCES SURVEY

Township 7 South Range 55 East County Carter

Homestead

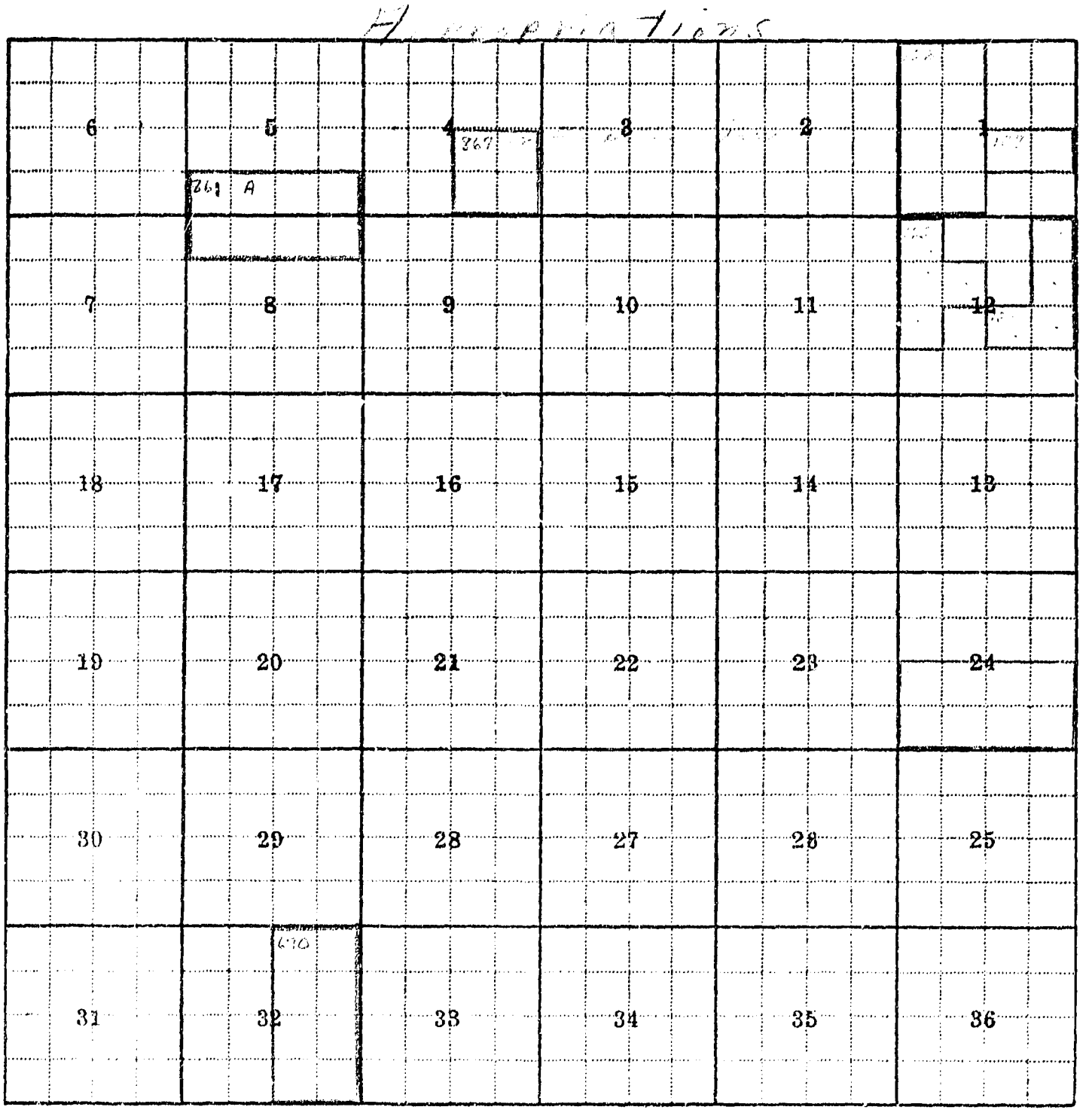

STATE ENGINEER'S OFFICE

Water Resources Survey

Listing of Water Rights

Township 7 South Range 55 East County Carter

No.	NAME OF ~~OWNER~~ Irrigator	NAME OF STREAM	Date of Priority	M. I.
	Little	Missouri Drainage		
76	Edwards Martin M.	[illegible] Alder Creek	10-18-07	2,000 LM
	[illegible]	[illegible] Branch Box		
		[illegible]	[illegible]	[illegible] LM
129	Hough Ranch Co.	[illegible] Branch Box		
		[illegible]	12-11-50	100 LM
[illegible]	Hough Ranch et al	[illegible] Branch Box		
		[illegible]	[illegible]-50	400 LM
180	[illegible]	[illegible]	[illegible]	[illegible] LM
9-140	Charles Albrich	[illegible] Creek	[illegible]	1500
	Yellowstone	Drainage		
670	Akyle, [illegible] Sauers, John N.	East Fork (Little) Powder River	6-22-04	400 Y
644	" " " " "	" " " " "	~~6-11-04~~	~~400~~
869	Truscott Lewis	Unnamed Fall Spring Creek	3-31-45 4-20-44	200 Y
861 A	Draine, Harold	Flood waters from Tribs. of Spring Cr.	11-3-48	2400 Y

(75)

Form D-1

STATE OF MONTANA

STATE ENGINEER'S OFFICE

WATER RESOURCES SURVEY

Township 7 South Range 56 East County Carter

Appropriations

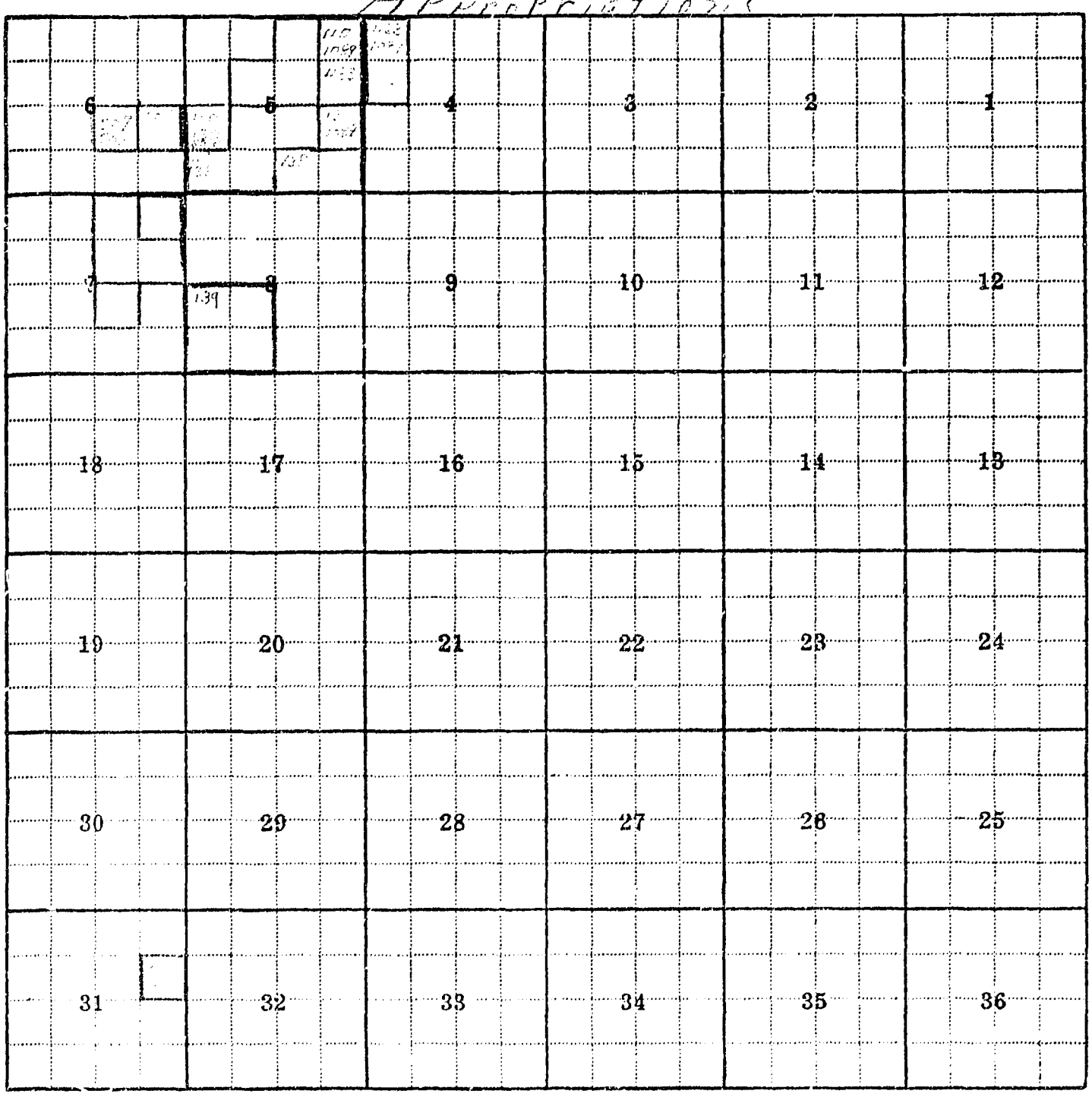

STATE ENGINEER'S OFFICE

Water Resources Survey

Listing of Water Rights

Township 7 South Range 56 East County Carter

No.	NAME OF ~~OWNER~~ Appropriator	NAME OF STREAM	Date of Priority	M. I.
				LM
				LM
		" " "		LM
138	Yeniington, Chas	" " "		
		Box Elder Creek	5-11-44 4-27-45	320 LM
507	Talbott, L. R.	~~Hough~~ HUGH DRAW		
		~~Hough Draw~~	7-3-50	160 LM
508	Yeniington, Chas.	~~Hough~~ HUGH DRAW ~~Hough Draw~~		
	(FIESTAD)		6-6-46	240 LM
109	Talbott, Carla R	Unnamed Stream	10-1-14	1,000 LM
105	Mainwaring E C	Unnamed Tr. of N.Fk. Willow Cr.	6-[illegible]-44	120 ~~200~~ 320 LM
102	[illegible]	Unnamed Stream	[illegible]	1,000 LM
139	Yeniington, Chas.	unnamed trib of Box Elder cr.	5-11-44 4-27-45	200 LM

76

Form D-1

STATE OF MONTANA

STATE ENGINEER'S OFFICE

WATER RESOURCES SURVEY

Township 7 South Range 57 East County Carter

Appropriations

6	5	4	3	2	1
7	8	9	10	11	12
18	17	16	15	14	13
19	20	21	22	23	24
30	29	28	27	26	25
31	32	33	34	35	36

STATE ENGINEER'S OFFICE

Water Resources Survey

Listing of Water Rights

Township 7 South Range 57 East County Carter

No.	NAME OF ~~OWNER~~ Appropriator	NAME OF STREAM	Date of Priority	M. I.
884	Bruce Cook	Dry Creek	9-21-41	120
990	Lemuel K. Ennis	Wolf Creek	5-3-05	400

(77) ✓

Form D-1

STATE OF MONTANA

STATE ENGINEER'S OFFICE

WATER RESOURCES SURVEY

Township 7 South Range 58 East County Carter

Appropriations

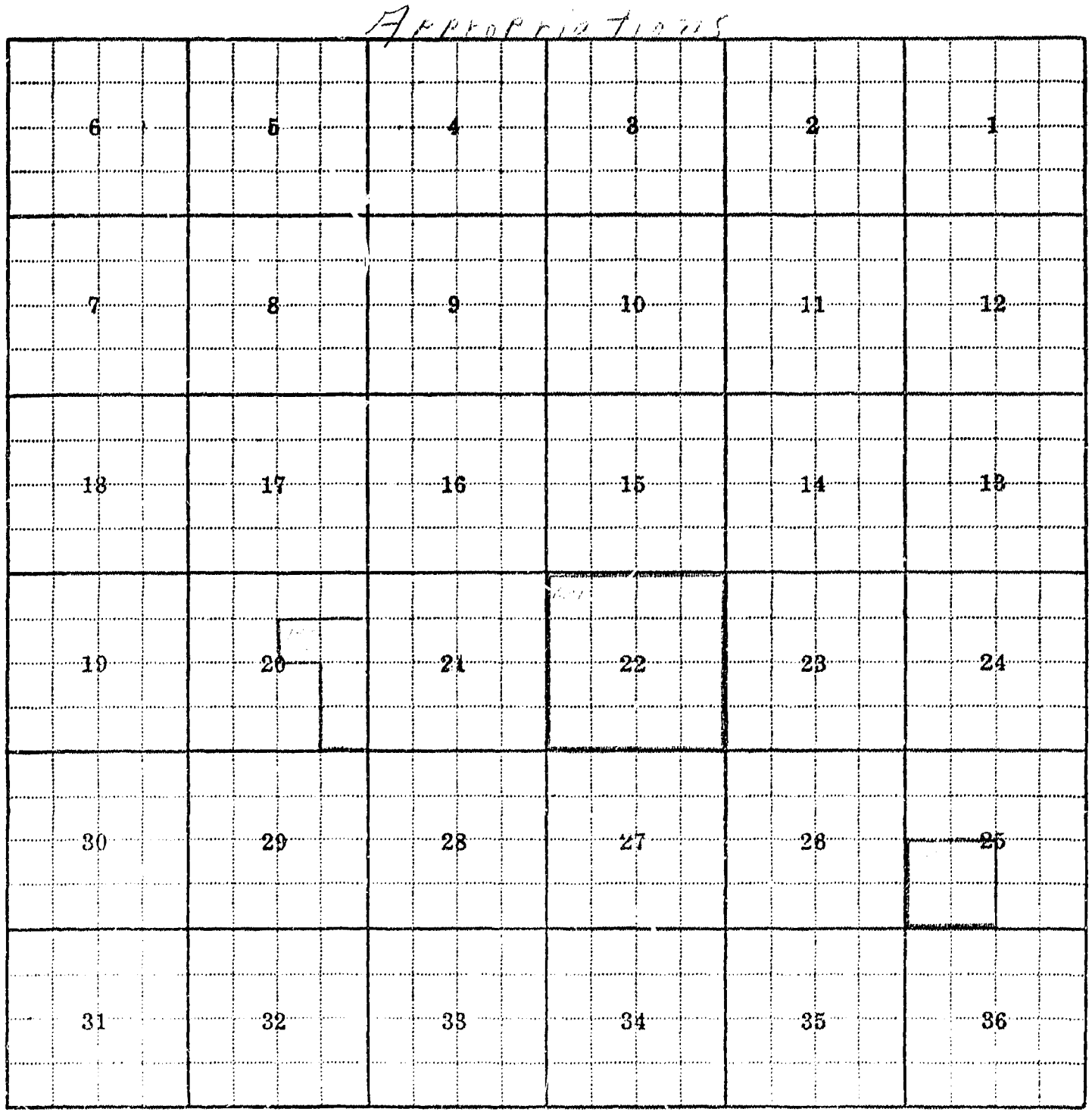

STATE ENGINEER'S OFFICE

Water Resources Survey

Listing of Water Rights

Township 7 South Range 58 East County Carter

No.	NAME OF ~~OWNER~~ Appropriator	NAME OF STREAM	Date of Priority	M. I.
V-586	Kaine, W. E.	Unnamed Trib. S.		
		Cottonwood Creek	6-21-44	400 LM
V-601	Fruit, Lillian R.	Middle Creek	3-18-46	2,000 LM
V-700	[illegible]	S. Fk. [illegible] Creek	[illegible]-12	100 LM + U.S.A

(78)

Form D-1

STATE OF MONTANA

STATE ENGINEER'S OFFICE

WATER RESOURCES SURVEY

Township 7 South Range 59 East County Carter

Appalachia

6	5	4	3	2	1
7	8	9	10	11	12
18	17	16	15	14	13
19	20	21	22	23	24
30	29	28	27	26	25
31	32	33	34	35	36

STATE ENGINEER'S OFFICE

Water Resources Survey

Listing of Water Rights

Township 7 South Range 59 East County Carter

No.	NAME OF ~~OWNER~~ Appropriator	NAME OF STREAM	Date of Priority	M. I.
284	Tisdale, Clara	Ottamond Creek	10-27-16	200 +EM

Form D-1

STATE OF MONTANA

STATE ENGINEER'S OFFICE

WATER RESOURCES SURVEY

Township 7 South Range 60 East County Carter

Meridian

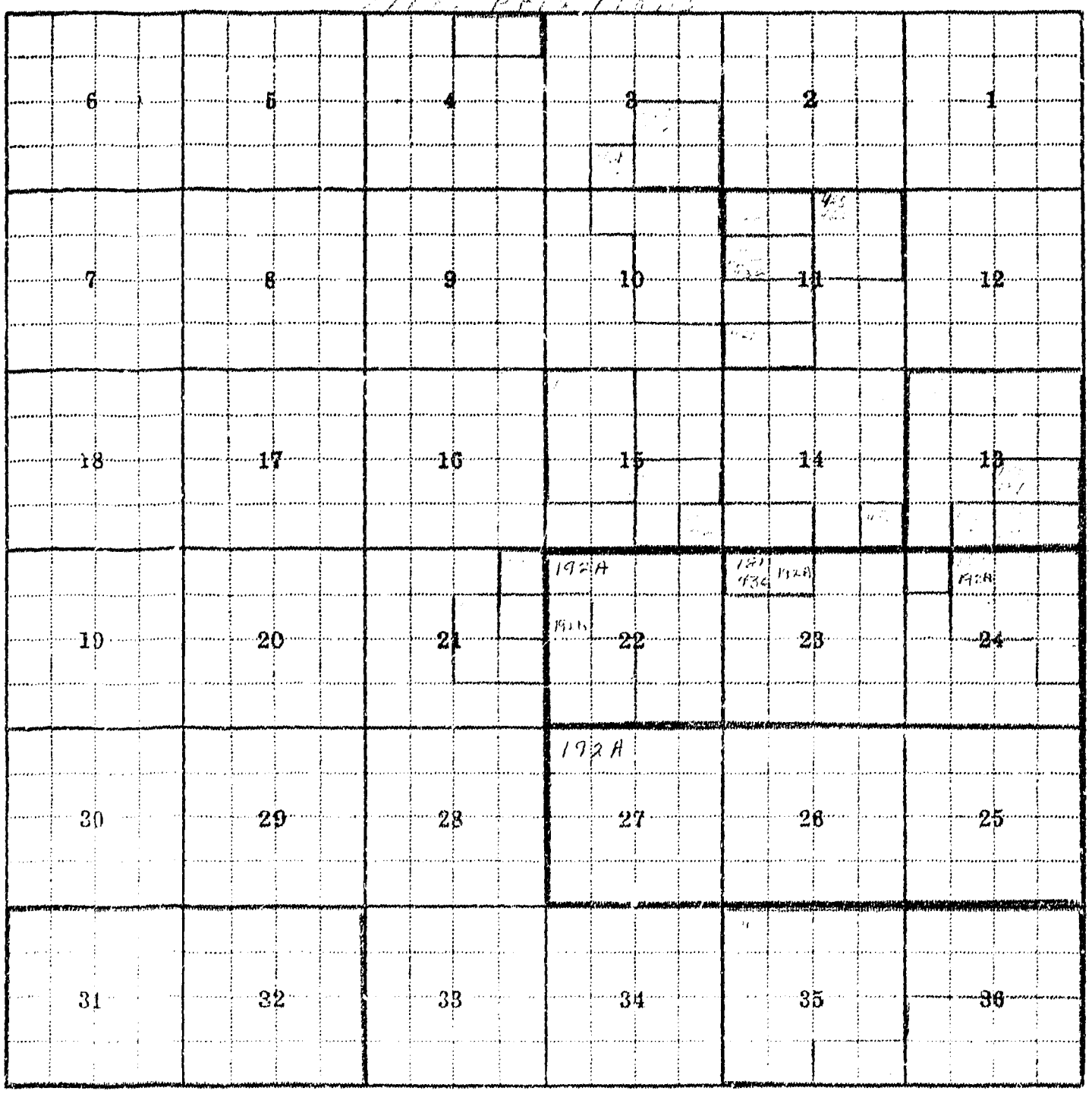

STATE ENGINEER'S OFFICE

Water Resources Survey

Listing of Water Rights

Township 7 South Range 60 East County Carter

No.	NAME OF ~~OWNER~~ Appropriator	NAME OF STREAM	Date of Priority	S. I.	
[illegible]	[illegible]	[illegible]	[illegible]	1,000	LM
[illegible]	[illegible]	[illegible]	[illegible]	4,000	LM
[illegible]	[illegible]	" " "	[illegible]	400	LM
[illegible]	[illegible]	" " "	[illegible]	[illegible]	LM
[illegible]	[illegible]	" " "	[illegible]	1,000	LM
[illegible]	[illegible]	" " "	[illegible]	[illegible]	LM
[illegible]	[illegible]	[illegible]	[illegible]	[illegible]	LM
[illegible]	[illegible]	" " "	[illegible]	3,000	LM
[illegible]	[illegible]	[illegible]	[illegible]	10,000	
[illegible]	[illegible]	[illegible]	[illegible]	500	LM
[illegible]	[illegible]	[illegible]	[illegible]	10,000	LM
[illegible]	[illegible]	[illegible]	[illegible]	500	LM
[illegible]	[illegible]	[illegible]	[illegible]	1,000	LM
[illegible]	[illegible]	[illegible]			
[illegible]	[illegible]	[illegible]			LM
[illegible]	[illegible]	" " " "		500	LM
[illegible]	[illegible]	[illegible]		600	LM
[illegible]	[illegible]	[illegible]			LM
[illegible]	[illegible]	[illegible]			LM
[illegible]	[illegible]	" " "			LM
[illegible]	[illegible]				LM
[illegible]	[illegible]	[illegible]	[illegible]	[illegible]	LM
[illegible]	[illegible]	[illegible]	[illegible]	[illegible]	LM
192A-	U.S. of America	North Battle Cr.	May 25, 1958	8,000	LM

Form D-1

STATE OF MONTANA

STATE ENGINEER'S OFFICE

WATER RESOURCES SURVEY

Township 7 South Range 61 East County Carter

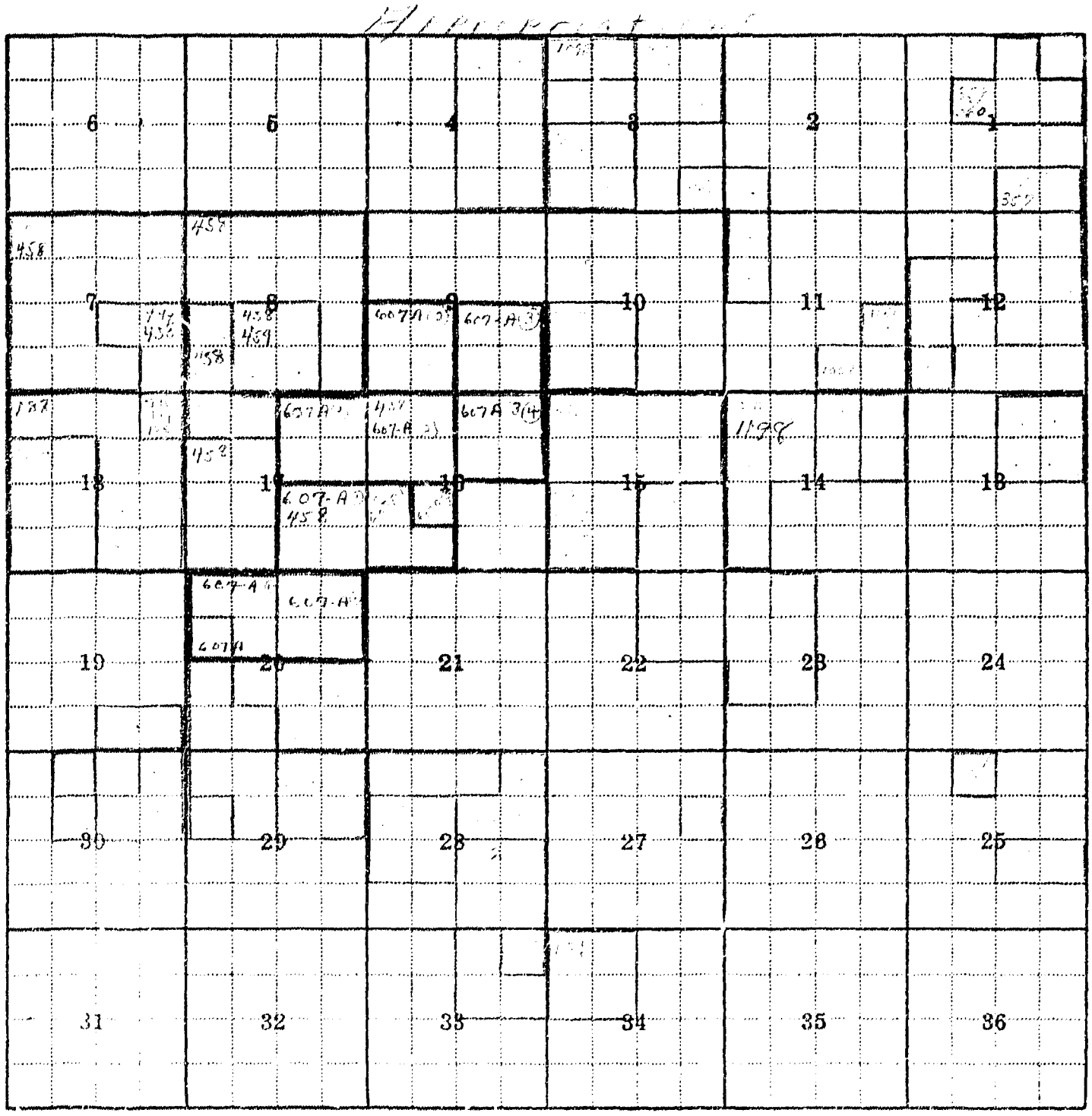

STATE ENGINEER'S OFFICE

Water Resources Survey

Listing of Water Rights

Township 7 South Range 61 East County Carter

No.	NAME OF ~~OWNER~~ APPROPRIATOR	NAME OF STREAM	Date of Priority	M. I.	
	[illegible]	[illegible]	[illegible]	5.00	LM
	[illegible]	[illegible]	[illegible]	2,000	LM
	[illegible]	[illegible]	[illegible]	6.00	LM
	[illegible]	[illegible]	[illegible]	4.000	LM
	[illegible]	[illegible]	[illegible]	[illegible]	
375	[illegible]	[illegible]			LM
		[illegible]	[illegible]	1.000	
[illegible]	[illegible]	[illegible]			
		[illegible]	[illegible]	[illegible]	LM
[illegible]	[illegible]	[illegible]	[illegible]	2.000	LM
357	[illegible]	" "	5-22-08	1.000	LM
359	[illegible]				
	[illegible]	" "	[illegible]	2.000	LM
[illegible]	[illegible]	" "	[illegible]	1.000	LM
[illegible]	[illegible]		[illegible]	[illegible]	LM
			CONSTRUCTED ABOVE GIVEN		LM
[illegible]	[illegible]			[illegible]	
		Little Missouri River			LM
					LM
					LM
					LM
		" "			LM
		" "			LM
		" "			LM
	[illegible]	" "			LM
		" "			LM
		" "			LM
		" "			LM
[illegible]	[illegible]				
		" "			LM
[illegible]	[illegible]	" "			LM
[illegible]	[illegible]	" "			LM
		" "			LM

STATE ENGINEER'S OFFICE

Water Resources Survey

Listing of Water Rights

Township 7 South Range [illegible] County Carter

No.	NAME OF ~~OWNER~~ Appropriator	NAME OF STREAM	Date of Priority	M. I.	
1120	[illegible]	[illegible]	8-15-13	500	LM
1125	[illegible]	" "	[illegible]	500	LM
[illegible]	[illegible]	" "	8-1-10	250	LM
458	Arbuckle, Frank P. & [illegible]	Hay Creek	9-1-31	4,000 M1 [illegible]	LM
459	Arbuckle, George L.	Hay Creek	8-9-32	500	LM
1198	John S. Smith	unnamed water course	6-27-1910	500	LM
617-A	Arbuckle, Frank P	Little Missouri River	7-15-55	2200	LM 1st app.
"	" " "	" " "	7-15-55	3200	2nd app.
"	" " "	" " "	7-15-55	2600	3rd app.
"	" " "	" " "	7-15-57	660	4th app.
A-361	Nelson, Mollie	Trib. of Lorraine Cr.	10-16-44	400	LM
A-362	Nelson, Mollie	Trib. of Lorraine Cr.	10-16-44	400	

Form D-1

STATE OF MONTANA

STATE ENGINEER'S OFFICE

WATER RESOURCES SURVEY

Township 7 South Range 62 East County Carter

Appropriations

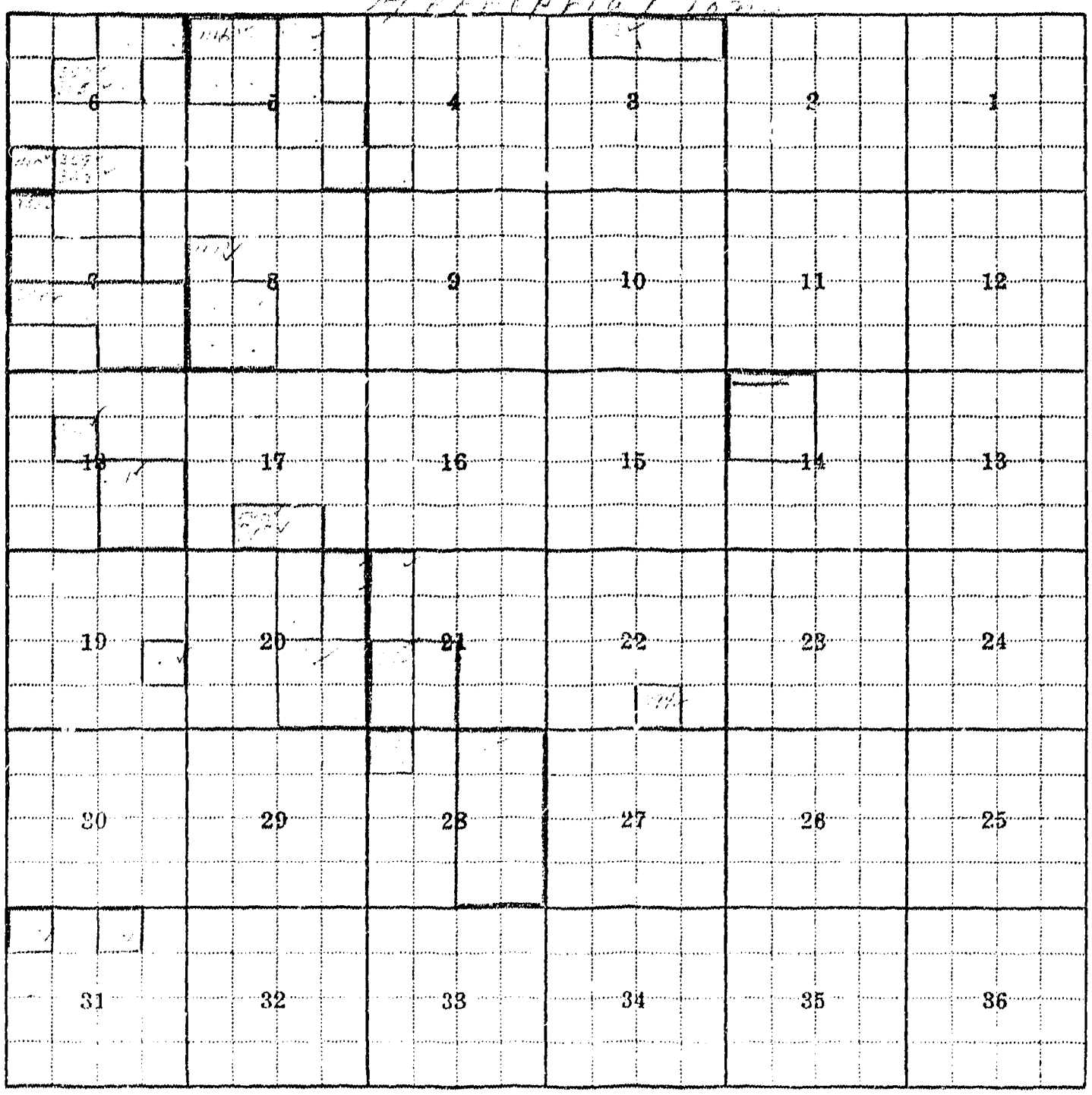

STATE ENGINEER'S OFFICE

Water Resources Survey

Listing of Water Rights

Township 7 South Range 62 East County Carter

No.	NAME OF ~~OWNER~~ APPROPRIATOR	NAME OF STREAM	Date of Priority	M. I.
63	[illegible]			
	[illegible]	[illegible]	[illegible]	6,000
122	[illegible]	[illegible]	[illegible]	500
250	[illegible]	[illegible]	4-14-08	500
252	[illegible]	" "	9-24-03	500
254	[illegible]	" "	5-12-04	500
255	[illegible]	" "	10-21-07	1,000
258	[illegible]	" "	10-25-06	1,000
260	[illegible]			
	[illegible]	" "	6-1-03	3,000
[illegible]	[illegible]	" "	[illegible]-2-03	1,000
264	[illegible]	[illegible]	[illegible]-04	400
[illegible]	[illegible]	" " "	[illegible]	400
[illegible]	[illegible]			
	[illegible]	[illegible]	None Given	[illegible]
[illegible]	[illegible]	[illegible]	[illegible]-07	500
[illegible]	[illegible]	[illegible]		
[illegible]	[illegible]			
[illegible]	[illegible]	" "	[illegible]	250
[illegible]	[illegible]	[illegible]	[illegible]	[illegible]
[illegible]	[illegible]	[illegible]	[illegible]	500

LM LM LM LM LM LM LM LM LM LM LM LM

Form D-2—1500—10-55

Form D-1

THURBER'S, HELENA

Y

83

STATE OF MONTANA

STATE ENGINEER'S OFFICE

WATER RESOURCES SURVEY

Township 8 S Range 55E County Carter

6	5	4	3	2	1
7	8	9	10	11	12
18	17	16	15	14	13
19	20	21	22	23	24
30	29	28	27	28	25
31	32	33	34	35	36

STATE ENGINEER'S OFFICE

Water Resources Survey

Listing of Water Rights

Township_____ Range_____ County_____

No.	NAME OF OWNER	NAME OF STREAM	Date of Priority	M. I.
✓ A-671	Maple, Charles E & Sowers, John W.	E. FK. Little Powder River	6-22-04	400

84

Form D-1

STATE OF MONTANA

STATE ENGINEER'S OFFICE

WATER RESOURCES SURVEY

Township 8 South Range 56 East County Carter

Appropriations

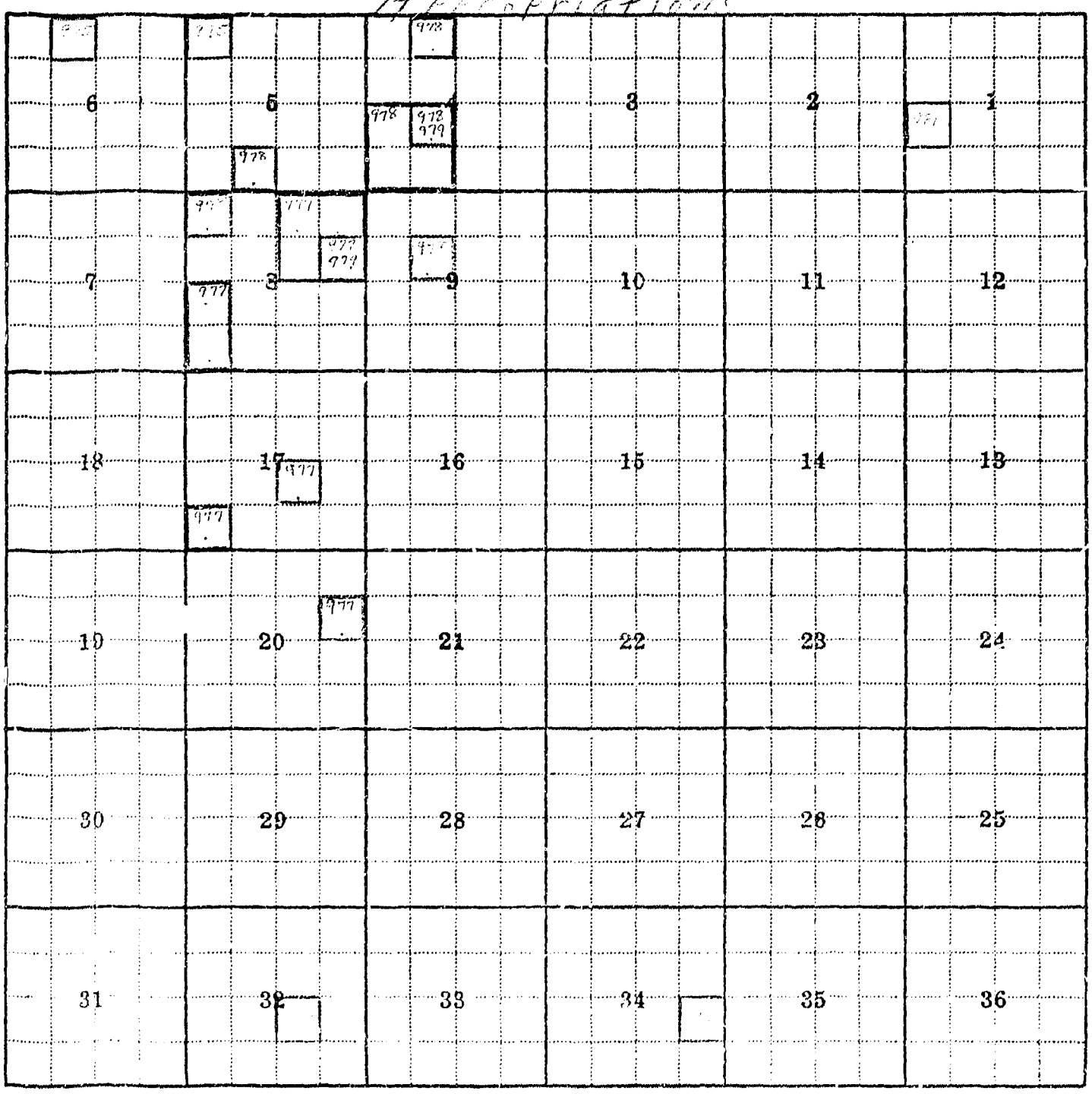

STATE ENGINEER'S OFFICE

Water Resources Survey

Listing of Water Rights

Township 8 South Range 56 East County Carter

No.	NAME OF ~~OWNER~~ Appropriator	NAME OF STREAM	Date of Priority	M. I.	
106	Dinsdel, Walt	Unnamed Fk. N. Fk. Thompson Creek	4-27-44	120	LM
107	Dinsdel, Walt	Unnamed Fk. N. Fk. Thompson Creek	4-27-44	200	LM
175	Barrington E. C.	Unnamed Fk. Willow Cr. Unnamed Fk. Willow Creek	6-23-44	200 120	✓
				320	
180	Jones, Walter	N.W. Fk. Willow Cr.	12-20-06	500	LM
181	Barrington, E. C.	Unnamed Fk. Willow Cr.	5-12-44	200	LM
	Appropriations Little Missouri Basin				
977	Richardson, A.H.	Unnamed Fork North Willow Creek	5-11-44	400	LM
978	Richardson, A.H.	" " " " "	5-11-44	400	LM
979	Richardson, A.H.	" " " " "	6-24-44	80	LM

(85)

Form D-1

STATE OF MONTANA

STATE ENGINEER'S OFFICE

WATER RESOURCES SURVEY

Township 8 South Range 57 East County Carter

Appropriations

6	5	4	3	2	1
7	8	9	10	11	12
18	17	16	15	14	13
19	20	21	22	23	24
30	29	28	27	26	25
31	32	33	34	35	36

STATE ENGINEER'S OFFICE

Water Resources Survey

Listing of Water Rights

Township 5 South Range 57 East County Carter

No.	NAME OF ~~OWNER~~ Appropriator	NAME OF STREAM	Date of Priority	M. I.
416	[illegible]	[illegible] Fork	3-25-10	500 LM
[illegible]	[illegible]	[illegible]	12-3-37	500 LM
[illegible]	[illegible]	" " "	[illegible]	1000 LM
[illegible]	[illegible]	[illegible] Stream	1-12-58	500 LM

Form 2 Form D-2—1500—10-55

Form D-1

STATE OF MONTANA

STATE ENGINEER'S OFFICE

WATER RESOURCES SURVEY

Township 8 South Range 58 East County Carter

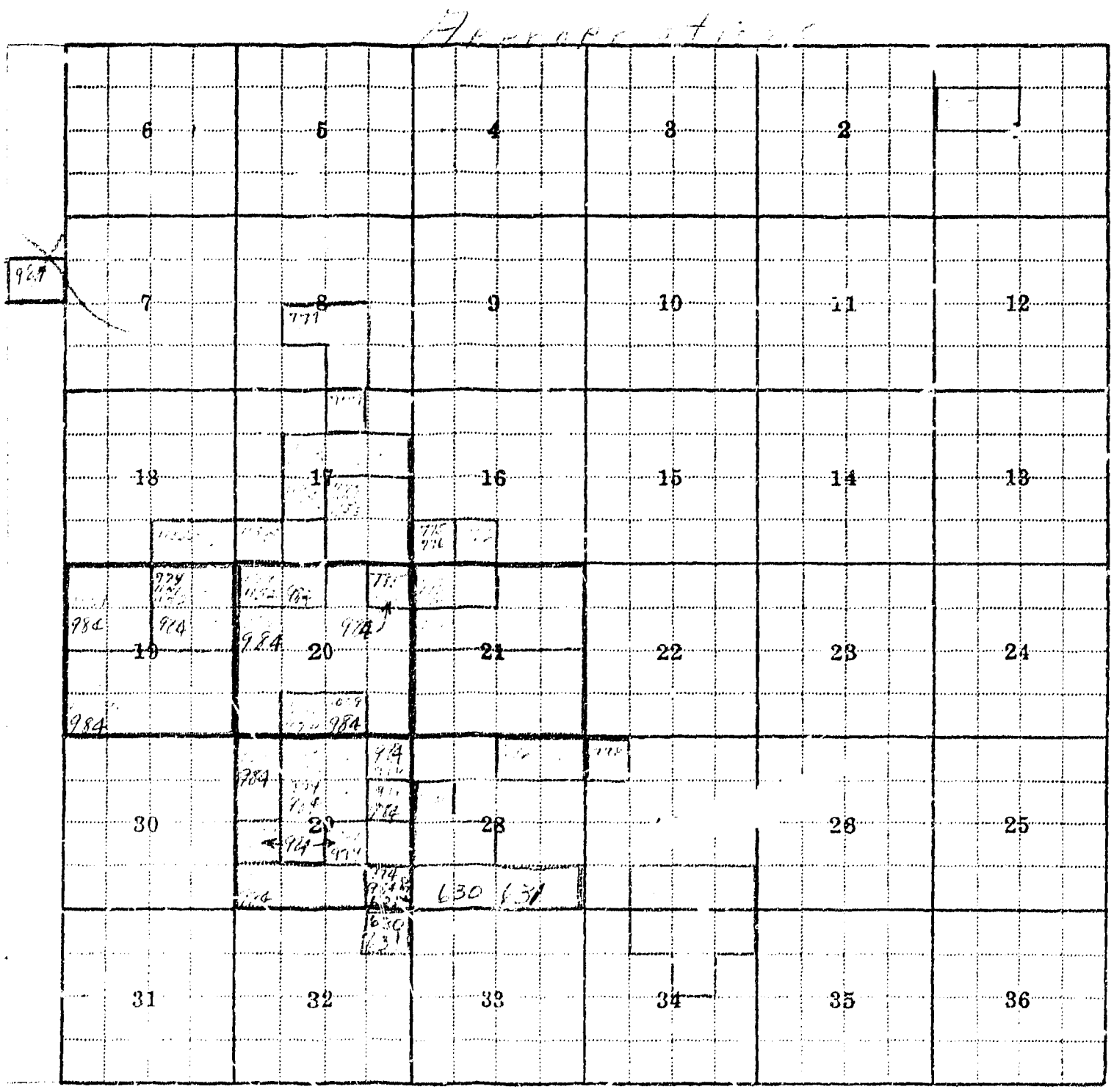

STATE ENGINEER'S OFFICE

Water Resources Survey

Listing of Water Rights

Township 6 South Range 58 East County Carter

No.	NAME OF ~~OWNER~~ Appropriator	NAME OF STREAM	Date of Priority	M.I.	
185	Kaufman, W. E.	[illegible] Cottonwood			
		[illegible]	6-20-14	600	LM
	[illegible]		[illegible]	1/8	LM
	[illegible]				
	[illegible]	[illegible]	[illegible]-27	1000	LM
	[illegible]				
	[illegible]	" "	[illegible]-21	1000	LM
	[illegible]	" "	[illegible]-24	500	LM
	[illegible]	" "	[illegible]-32	500	LM
262	[illegible]	[illegible]	[illegible]-27	2000	LM
270	[illegible]	[illegible]	[illegible]-27	5000	LM
	[illegible]	[illegible]			
		[illegible]	[illegible]	600	LM
	[illegible]				
	[illegible]		9-3-27 Filed 10-17-27		LM
	[illegible]			[illegible]	LM
	[illegible]			[illegible]	LM
	[illegible]			[illegible]	LM
	[illegible]			[illegible]	LM
	[illegible]	Sheep Cr.		[illegible]	LM
					LM
	" "	" "			LM
					LM
30	[illegible]	[illegible] Draw	" 2-32	1000	LM
31	[illegible]	[illegible]	" 3-38	1000	LM

(87)

Form D-1

STATE OF MONTANA

STATE ENGINEER'S OFFICE

WATER RESOURCES SURVEY

Township 8 South Range 59 East County Carter

Appropriations

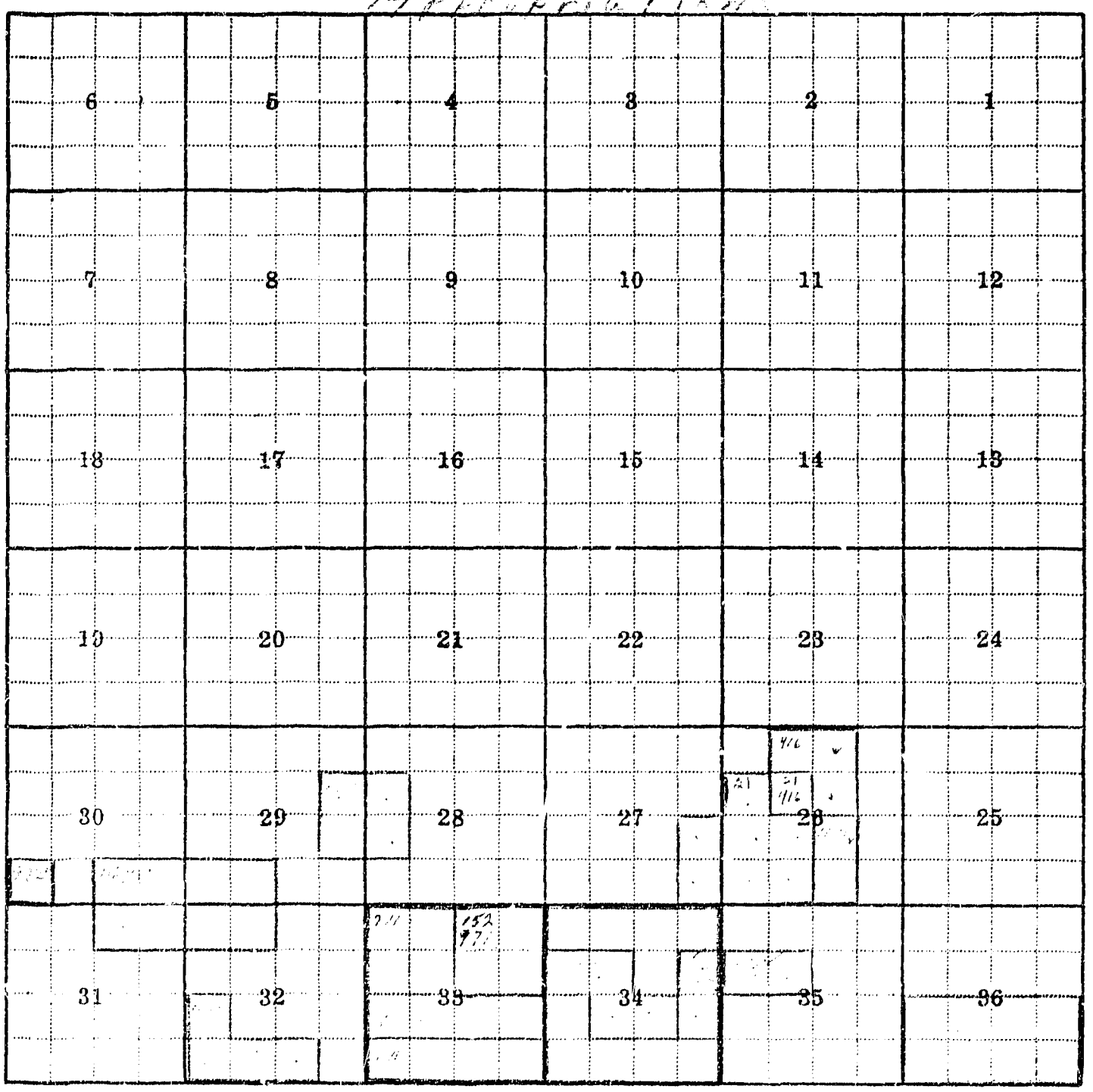

STATE ENGINEER'S OFFICE

Water Resources Survey

Listing of Water Rights

Township E South Range 59 East County Carter

	No.	NAME OF ~~OWNER~~ APPROPRIATOR	NAME OF STREAM	Date of Priority	M. I.	
VVV	150	[illegible]	Lynch Creek	12-9-03	500	LM
VVV	152	[illegible]	" "	[illegible]	700	LM
VVV	122	[illegible]	Big Draw	5-23-03	500	LM
VVV	170	McDonald, D. E.	Wilson Creek	2-22-54	80	LM
VVV	171	McDonald, D. E.	" "	2-22-54	80	LM
VVV	172	McDonald, D. E.	" "	2-22-54	80	LM
VVV	182	[illegible]	[illegible]	3-22-45	320	LM
VVV	183	[illegible]	" " " "	3-22-45	320	LM
VVV	1121	[illegible]				
		Joseph	Unnamed Stream	9-28-09	1,000	LM
VVV	1194	[illegible]	" "	12-8-08	1,000	LM
VVV	[illegible]	[illegible]	" "	[illegible]	250	LM
VV	1236	[illegible]	" "	5-16-08	500	LM
VV	81	Regell, Frankie	Basin Cr (Grasshopper)	4-21-10	1,000	LM
VV	415	Johnston, James	Grasshopper (Basin) Cr	3-28-10	500	LM

Form D-1

STATE OF MONTANA

STATE ENGINEER'S OFFICE

WATER RESOURCES SURVEY

Township 8 South Range 60 East County Carter

Appropriations

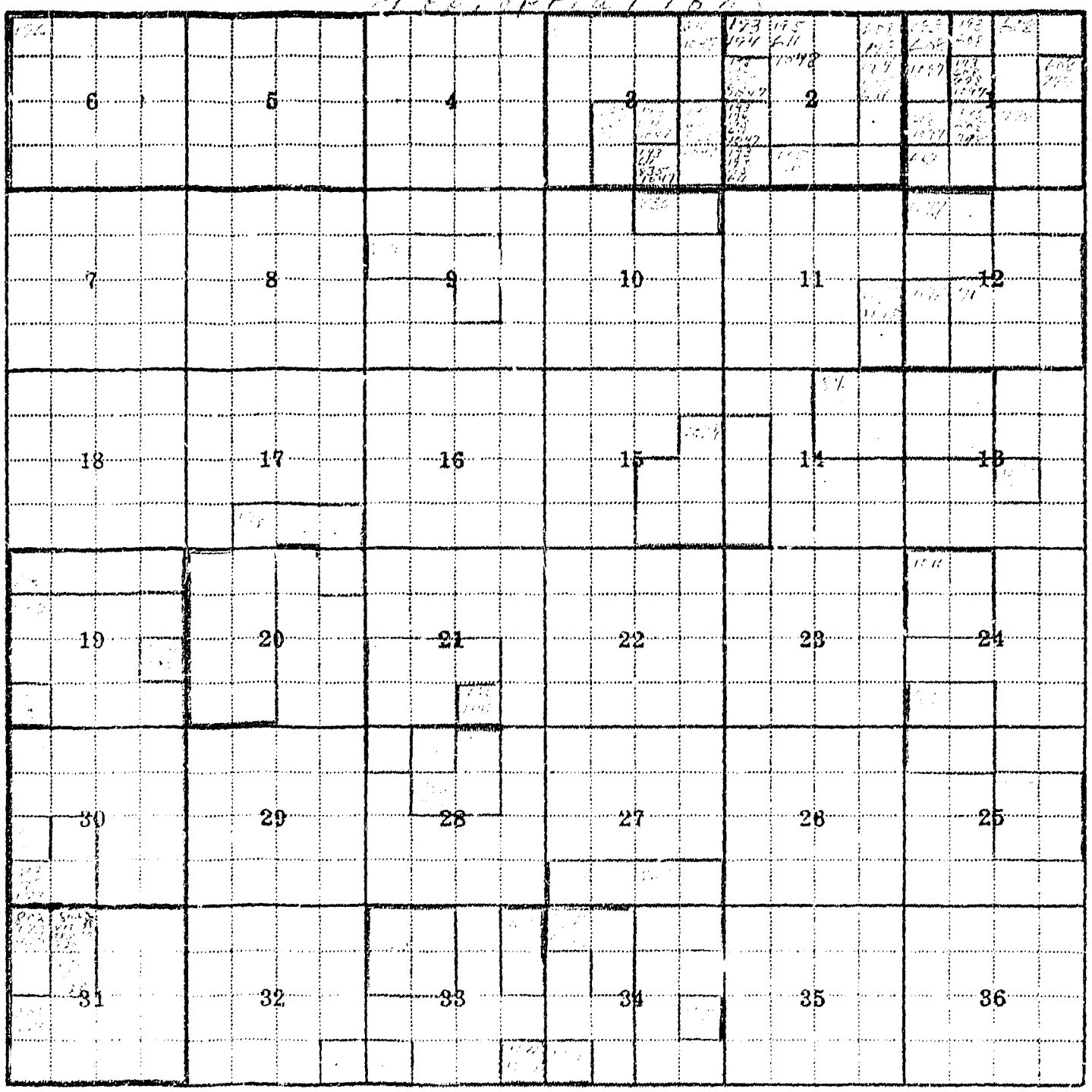

STATE ENGINEER'S OFFICE

Water Resources Survey

Listing of Water Rights

Township 8 South Range 60 East County Carter

No.	NAME OF ~~OWNER~~ Appropriator	NAME OF STREAM	Date of Priority	M. I.
11	[illegible]	Big Draw	[illegible]-05-02	2,000
	[illegible]			
84	[illegible]	Bircourt Creek	2-14-08	1,000
92	[illegible]	[illegible]	[illegible]-03	1,000
193	[illegible]			
	[illegible]	[illegible] Creek	9-19-03	3,000
194	[illegible]	" " "	[illegible]-18-47	3,000
195	[illegible]	" "	[illegible]-30-48	3,000
196	[illegible]	" " "	[illegible]-17-[illegible]	10,000
246	[illegible]	[illegible] Creek	[illegible]	10,000
320	[illegible]	[illegible] Draw	[illegible]-[illegible]-[illegible]	[illegible]
373	[illegible]			
	[illegible]	[illegible] Creek	[illegible]-01-96	3,000
378	[illegible]	[illegible] Draw	[illegible]-[illegible]-15	40
607	[illegible]	[illegible] R.	[illegible]-25-11	15
608	[illegible]	" " "	[illegible]-20-[illegible]	500
[illegible]	[illegible]	" "	[illegible]	3,000
[illegible]	[illegible]	" "	[illegible]	250
[illegible]	[illegible]	[illegible] Creek	[illegible]	1,000
[illegible]	[illegible]	[illegible]	[illegible]	500
[illegible]	[illegible]	[illegible]	[illegible]	[illegible]
[illegible]	[illegible]	[illegible]	[illegible]	[illegible]
[illegible]	[illegible]	Lost Creek	[illegible]	1,000
[illegible]	[illegible]	[illegible]	[illegible]	1,000
[illegible]	[illegible]			
[illegible]	[illegible]	[illegible]	[illegible]	[illegible]
[illegible]	[illegible]	[illegible]	[illegible]	500
[illegible]	[illegible]	[illegible]	[illegible]	[illegible]
[illegible]	[illegible]	Bircourt cr.	[illegible]	[illegible]
[illegible]	[illegible]	[illegible]	[illegible]	[illegible]
[illegible]	[illegible]	[illegible]	[illegible]	[illegible]
[illegible]	[illegible]	[illegible]	[illegible]	[illegible]
[illegible]	[illegible]	[illegible]	[illegible]	[illegible]
[illegible]	[illegible]	[illegible]	[illegible]	1,000
[illegible]	[illegible]	Big Draw	[illegible]	[illegible]

 Form D-2—1500—10-55

STATE ENGINEER'S OFFICE

Water Resources Survey

Listing of Water Rights

Township 2 South Range 60 East County Carter

No.	NAME OF ~~OWNER~~ Appropriator	NAME OF STREAM	Date of Priority	M. I.
1100	[illegible]	[illegible]	3-23-03	500
1102	Kubanks Carter	" "	8-8-04	500
1103	Kubanks Carter		8-15-08	500
1104	[illegible]	" "	[illegible]	[illegible]
1177	[illegible]	" "	[illegible]	500
1178	[illegible]	" "	8-3-09	500
1180	[illegible]	" "	[illegible]	400
1217	[illegible]	[illegible]	12-2-87	[illegible]
[illegible]	[illegible]	[illegible]	[illegible]	500
1279	" "	" "	7-24-08	[illegible]

Form D-2—1500—10-55

Form D-1

STATE OF MONTANA

STATE ENGINEER'S OFFICE

WATER RESOURCES SURVEY

Township 8 South Range 61 East County Carter

Meridian

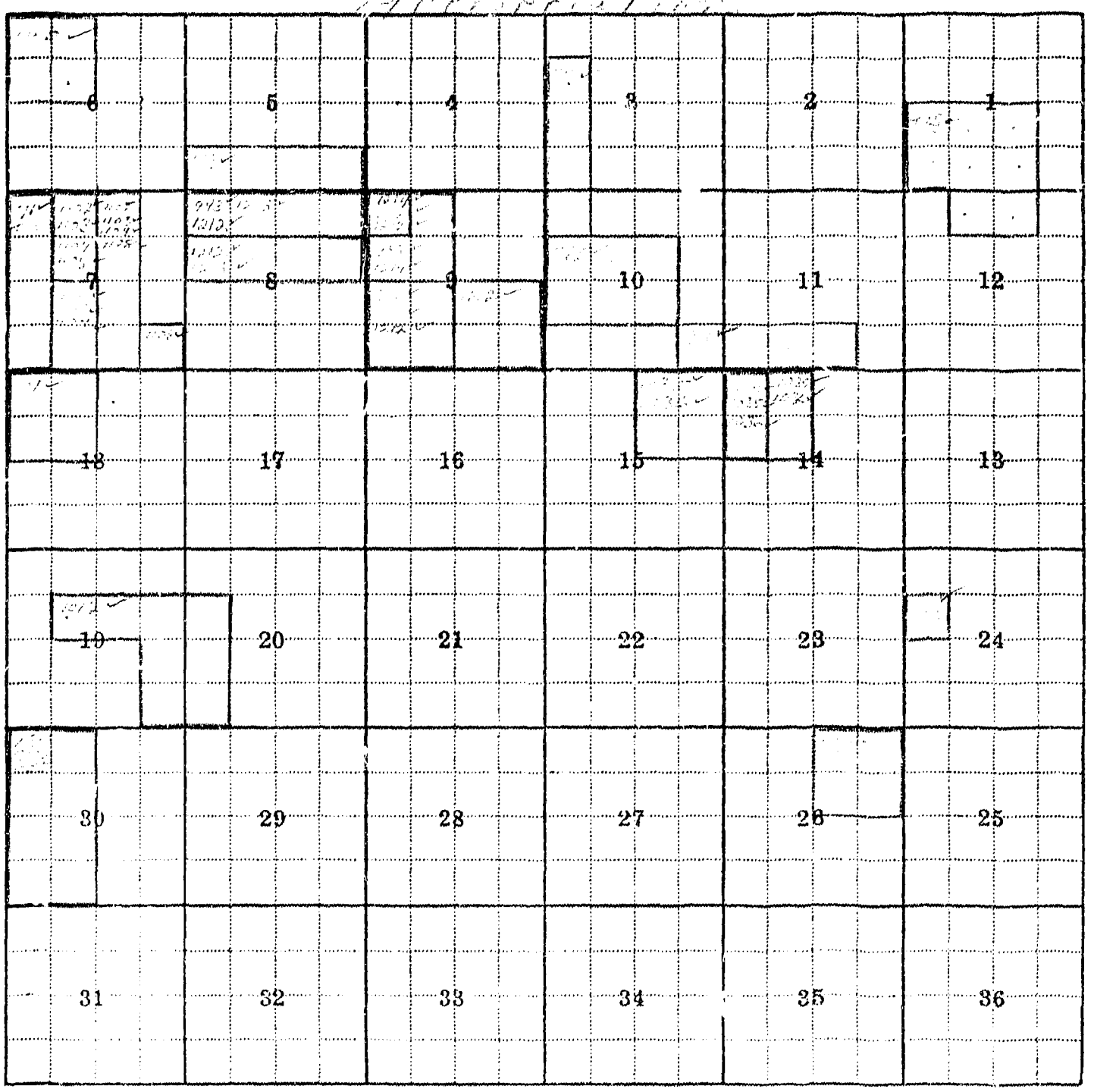

STATE ENGINEER'S OFFICE

Water Resources Survey

Listing of Water Rights

Township 8 South Range 61 East County Carter

No.	NAME OF ~~OWNER~~ Appropriator	NAME OF STREAM	Date of Priority	M. I.
[illegible]	[illegible]			
	[illegible]	[illegible]	[illegible]	[illegible]
[illegible]	[illegible]	[illegible]	[illegible]	1,000
[illegible]	[illegible]	[illegible]	[illegible]	[illegible]
[illegible]	[illegible], C. W.	[illegible] Creek	4-16-10	1,000
[illegible]	[illegible], C. W.	[illegible]		
		[illegible]	3-1-10	1,000
[illegible]	[illegible]	[illegible]	[illegible]	500
[illegible]	[illegible]		[illegible]	1,000
[illegible]	[illegible]		[illegible]	500
[illegible]	[illegible]		[illegible]	500
[illegible]	[illegible]	[illegible]	[illegible]	[illegible]
[illegible]	[illegible]			
			[illegible]	none [illegible]
[illegible]	[illegible]	Bai court [illegible]	[illegible]	1,000
[illegible]	[illegible]	" "	[illegible]	600
[illegible]	[illegible]	" "	[illegible]	500
[illegible]	[illegible]	" Big Draw "	[illegible]	500
[illegible]	[illegible]	" Short Draw	[illegible]	500
[illegible]	[illegible]	" Short Draw	[illegible]	[illegible]
[illegible]	[illegible]	~~Big Draw~~	[illegible]	[illegible]
[illegible]	[illegible]	Trib. To Big Draw	[illegible]	[illegible]
[illegible]	[illegible]	"	[illegible]	[illegible]
[illegible]	[illegible]			[illegible]
[illegible]	[illegible]	"	[illegible]	[illegible]
[illegible]	[illegible]	" "	[illegible]	500
[illegible]	[illegible]	" "	[illegible]	500
[illegible]	[illegible]	" "	[illegible]	500

(90)

Form D 1

STATE OF MONTANA

STATE ENGINEER'S OFFICE

WATER RESOURCES SURVEY

Township 8 South Range 62 East County Carter

Appropriations



STATE ENGINEER'S OFFICE

Water Resources Survey

Listing of Water Rights

Township 8 South Range 62 East County Carter

No.	NAME OF ~~OWNER~~ Appropriator	NAME OF STREAM	Date of Priority	M. I.
154	Lane, Mrs. Ashley	Buck Creek	3-21-11	1,000
233	Lane, Webster	Buck Creek	3-2 -4	500
491	Morris, Elias D.	Middle Fork Lane Cr.	2- -03	500
494	Courtney, Cameron & Co. E.	Long Fork Lane Cr.	1-20-59	126.9 cu. ft.
502	Morris, Elias D.	W. Fk. Lane Creek	12-1-02	600

Form D-1

THURBER'S, HELENA

91

STATE OF MONTANA Missouri River Drainage

STATE ENGINEER'S OFFICE

WATER RESOURCES SURVEY

Township 23 Range 63E County Carter

6	5	4	3	2	1
7	8	9	10	11	12
18	17	16	15	14	13
19	20	21	22	23	24
30	29	28	27	26	25
31	32	33	34	35	36

91

STATE ENGINEER'S OFFICE

Water Resources Survey

Listing of Water Rights

Township 8 S Range 63 E County Carter

No.	NAME OF ~~OWNER~~ appropriator	NAME OF STREAM	Date of Priority	M. I.
469	Mishler, Jacob L.	Frozen Horse Creek	11-25-10	500

LM

Form D-1

STATE OF MONTANA

STATE ENGINEER'S OFFICE

WATER RESOURCES SURVEY

Township 9 South Range 55 East County Carter

Appropriations

6	5	4	3	2	1
7	8	9	10	11	12
18	17	16	15	14	13
19	20	21	22	23	24
30	29	28	27	26	25
31	32	33	34	35	36

STATE ENGINEER'S OFFICE

Water Resources Survey

Listing of Water Rights

Township 9 South Range 55 East County Carter

No.	NAME OF ~~OWNER~~ Appropriator	NAME OF STREAM	Date of Priority	M. I.
1062	Craft, J.D.	Unnamed Spring	12-12-13	300
1063	Craft, J.D.	Unnamed Spring	12-12-13	500

Form 201

STATE OF MONTANA

STATE ENGINEER'S OFFICE

WATER RESOURCES SURVEY

Township 9 South Range 56 East County Carter

Horsecreek

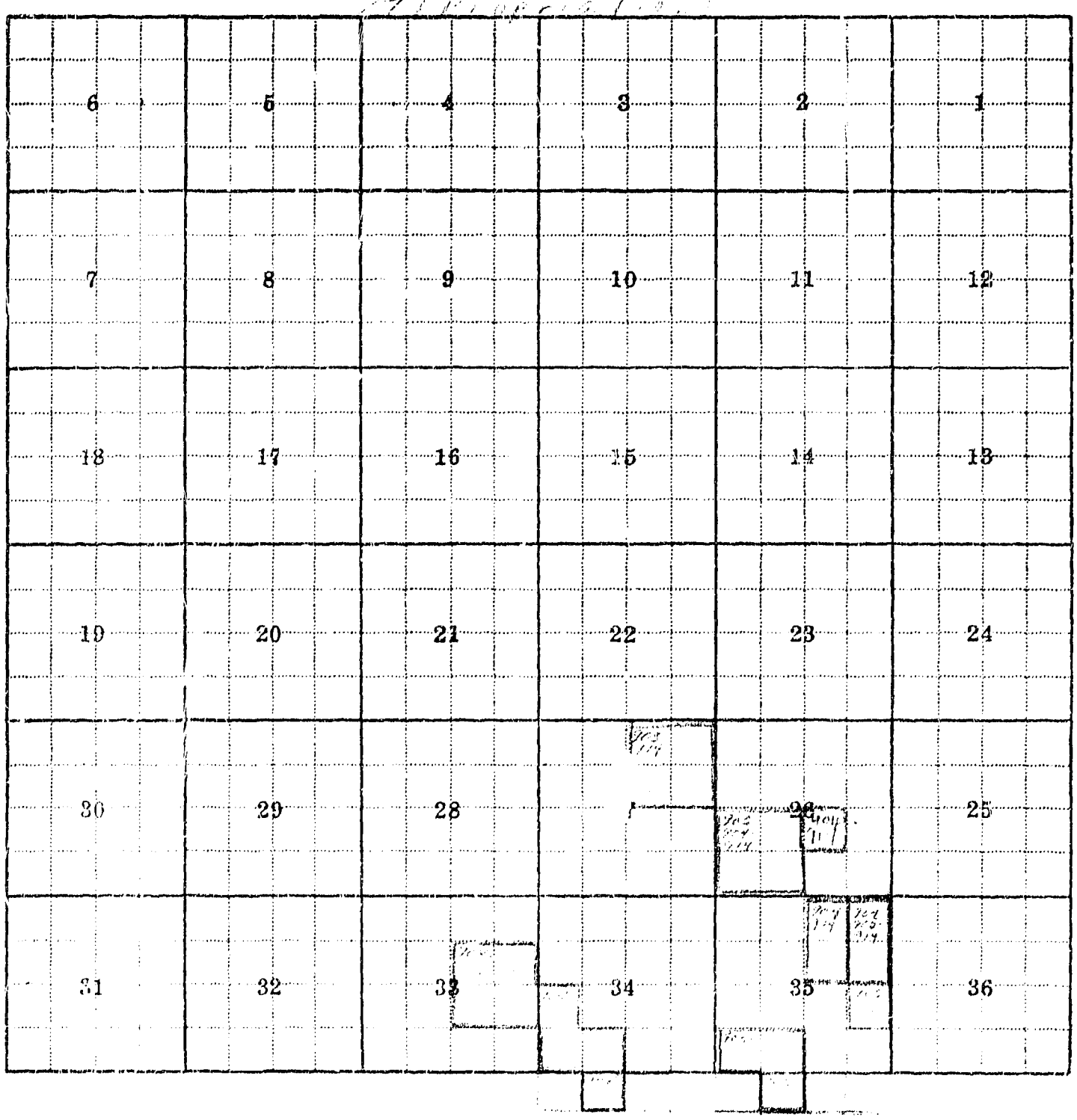

STATE ENGINEER'S OFFICE

Water Resources Survey

Listing of Water Rights

Township 9 South Range 56 East County Carter

No.	NAME OF ~~OWNER~~ APPROPRIATOR	NAME OF STREAM	Date of Priority	M. I.
703	Giacometto, Joe	North Fk. Thompson Cr.	7-3-50	320.
704	Giacometto, Joe	North Fk. Thompson Cr.	7-3-50	240
708	Larsen, Thorvald K.	North Fk. Thompson Cr.	7-16-54	2,000
708	Larsen, Thorvald K.	North Fk. Thompson Cr.	7-16-54	4000
714	Giacometto, Joe	Unnamed Trib. North Thompson Creek	7-3-50	4-0

(94)

Form D-1

STATE OF MONTANA

STATE ENGINEER'S OFFICE

WATER RESOURCES SURVEY

Township 9 South Range 57 East County Carter

Appropriations

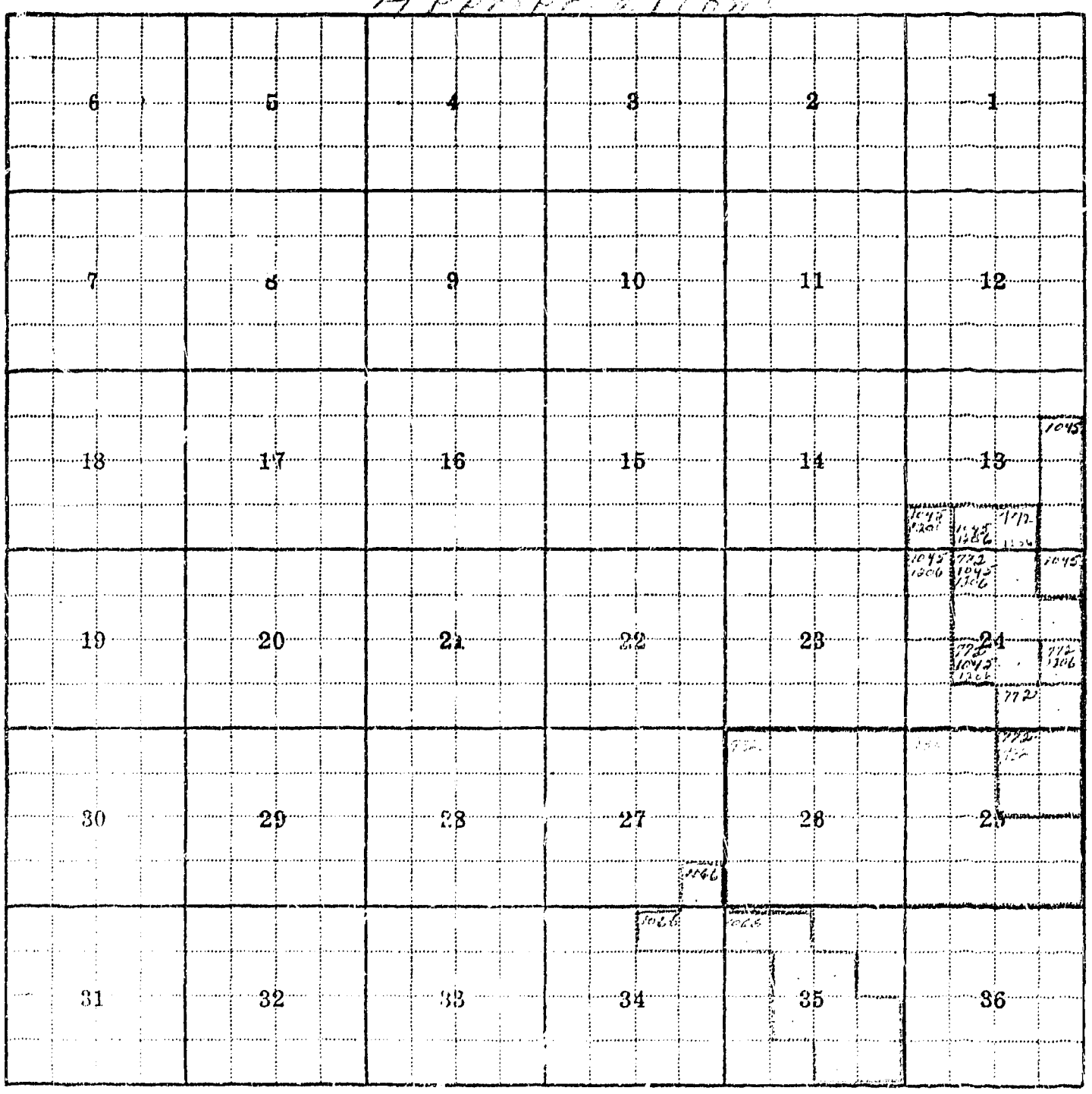

Map: 952 Acres included in this survey

Wells: Located in all 36 sections

STATE ENGINEER'S OFFICE

Water Resources Survey

Listing of Water Rights

Township 9 South Range 57 East County Carter

No.	NAME OF ~~OWNER~~ Appropriator	NAME OF STREAM	Date of Priority	M. I.
✓ 772	Torgerson, John	Shale Creek or Torgerson Creek	7-15-24	500
✓ 732	Cochran, Frank	Torgerson or Shale Creek	3-18-41	2,000
✓ 1045	Burnside, Rose			
	Torgerson, John & Tina J.	Unnamed	3-22-10	3,000
✓ 1066	Davenport, Isabella & Lemuel J.	Unnamed	9-26-11	500
✓ 1114	Holben, Arthur	Unnamed	10-20-02	4,500
✓ 1115	Holben, Arthur			
	Morris, Hervey J.	Unnamed	5-15-01	2,000
✓ 1206	Torgerson, John & Tina J.	Unnamed	3-22-20	1,000

(95)

Form D-1

STATE OF MONTANA

STATE ENGINEER'S OFFICE

WATER RESOURCES SURVEY

Township 9 South Range 58 East County Carter

Appropriations

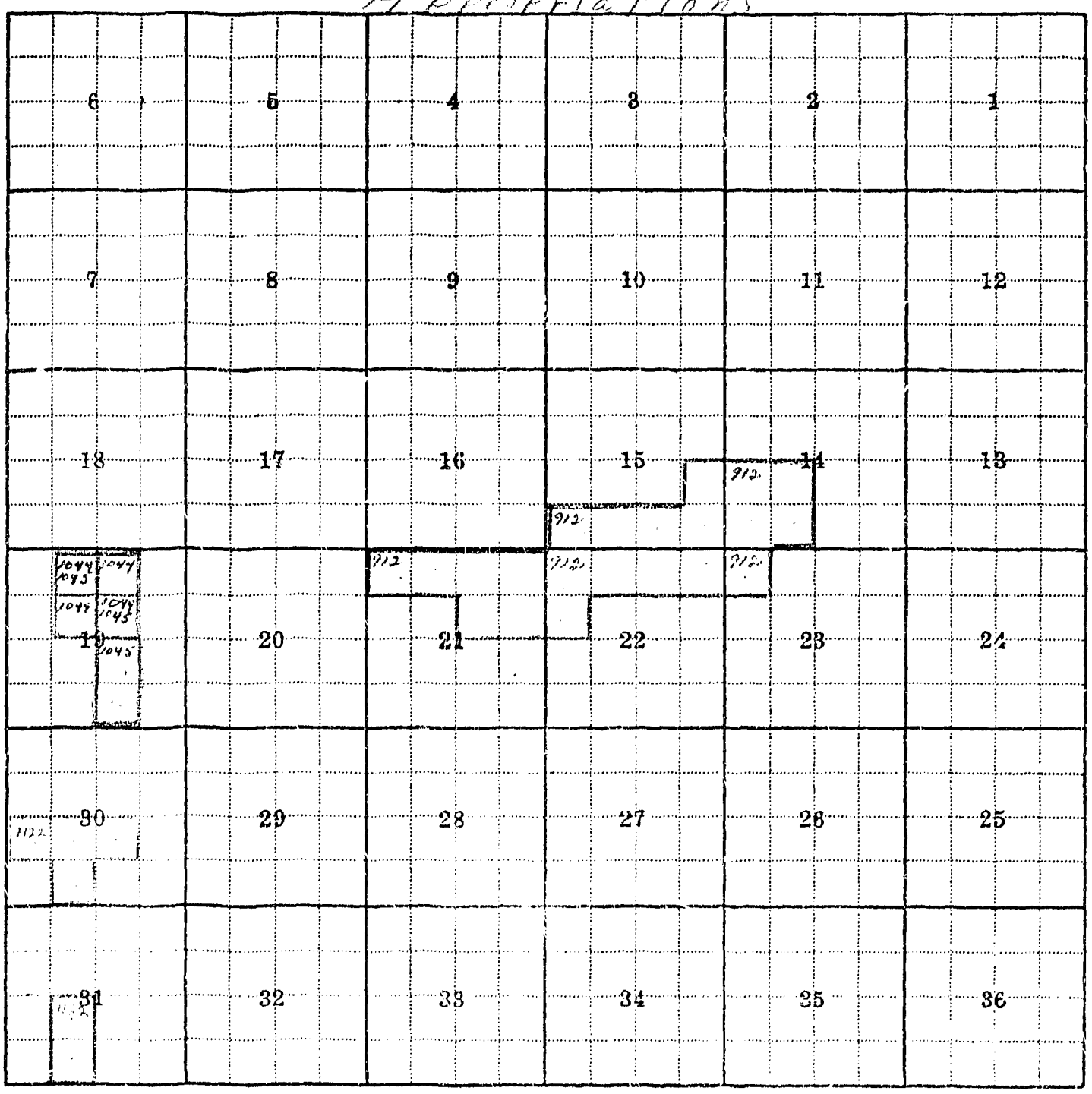

STATE ENGINEER'S OFFICE

Water Resources Survey

Listing of Water Rights

Township 9 South Range 58 East County Carter

No.	NAME OF ~~OWNER~~ Appropriator	NAME OF STREAM	Date of Priority	M. I.
912	Hale, C. Kent	Unnamed Fk Thompson Cr.	1954 — 160 Ac. Ft. 1942 — 480 Ac. Ft.	
1044	Burnside, Amos	Unnamed	3-19-10	500
1045	Burnside, Amos			
	Torgerson, John + Trina J.	Unnamed	3-22-10	3,000
1122	Jackson, John R.	Unnamed Coulee + Creek	12-4-40	All Flood

Form D-1

STATE OF MONTANA

STATE ENGINEER'S OFFICE

WATER RESOURCES SURVEY

Township 9 South Range 59 East County Carter

Appropriations

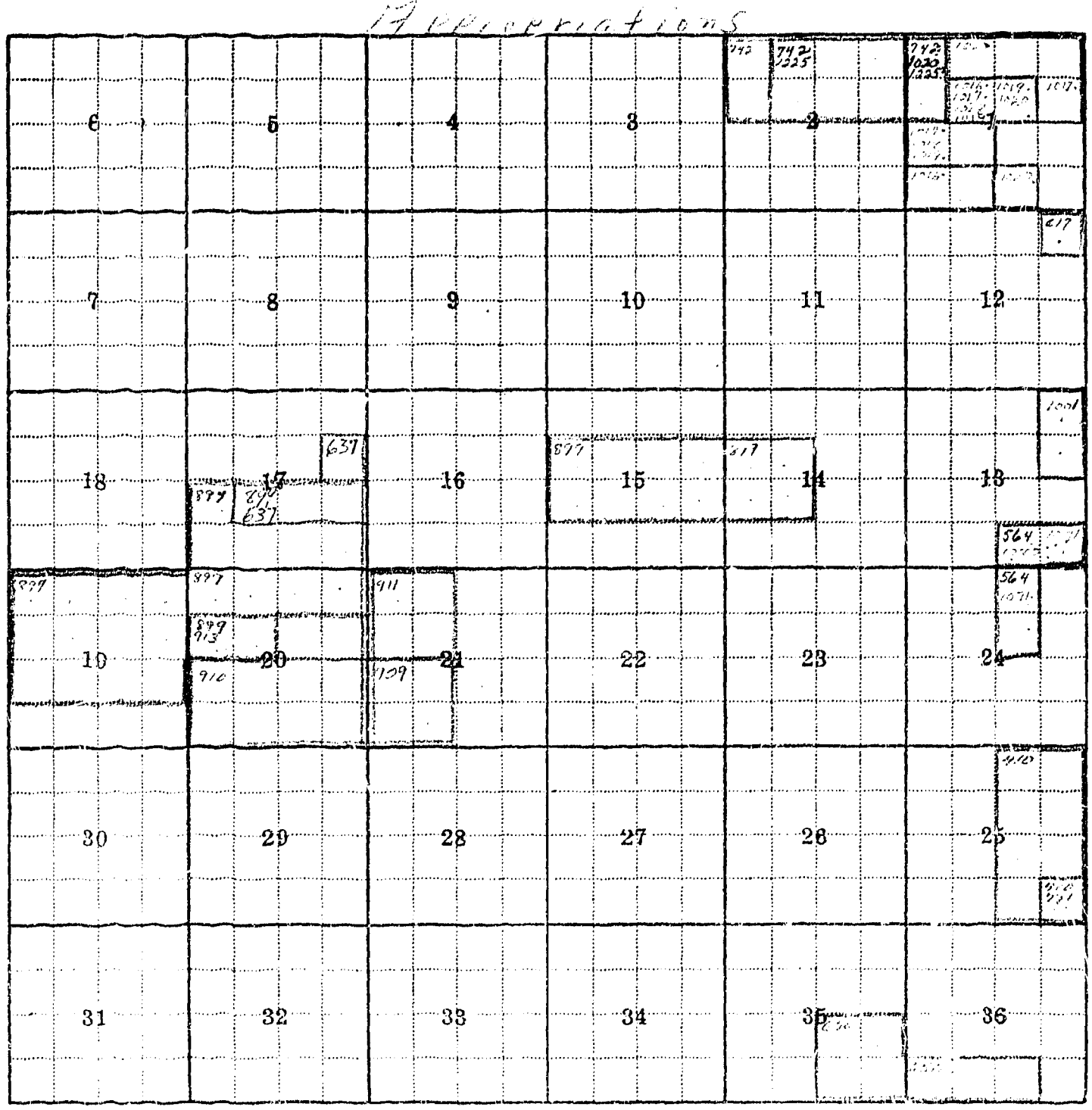

STATE ENGINEER'S OFFICE

Water Resources Survey

Listing of Water Rights

Township 9 South Range 59 East County Carter

No.	NAME OF OWNER (Appropriator)	NAME OF STREAM	Date of Priority	M. I.
710	Fortes, N. King	Fry Creek	11-15-41	All
[illegible]	Dorsett, Manly S.	Little Creek	9-8-08	500
617	Wilker, Glen C.	Little Missouri River	10-22-53	240,000
650	Wood, C. L.	Pope Creek	3-12-42	100 Ac. Ft.
742	Wood, Leona	Sand Hill Creek	3-12-42	100 Ac. Ft.
791	Sheldon, Elmer E.	Sheldon Creek	11-30-48	1000
899	Arpan, Lawrence E.	Thompson Creek	1952	6520 Ac. Ft.
909	Klintworth, Gus	Unnamed Fk. Thompson Cr.	6-10-09	400
910	Klintworth, Gus	Unnamed Fk. Thompson Cr.	6-10-09	400
911	Klintworth, Gus	Unnamed Fk. Thompson Cr.	6-10-09	400
913	Klintworth, Gus	Thompson Creek Bayou	7-30-40	All
1001	Babcock, Clarence M.	Babcock or Gypsum	[illegible]	800
1006	Bartine, William L.	" "	10-12-08	250
1007	Bartine, William L.	" "	8-1-04	500
1018	Bartine, William L.	" "	8-1-04	500
1019	Bartine, William L.	" "	5-24-05	500
1020	Bartine, William L.	" "	5-24-05	500
1098	Dorsett, Manly L.	" "	10-14-10	500
1099	Dorsett, Manly L.	" "	[illegible]	500
1100	Zimerman, Grace	Unnamed Draw	5-10-03	500
637	Rabenhorst, Ezekiel, L.	Mill Cr.	3-13-11	500

(97)

Form D-1

STATE OF MONTANA

STATE ENGINEER'S OFFICE

WATER RESOURCES SURVEY

Township 9 South Range 60 East County Carter

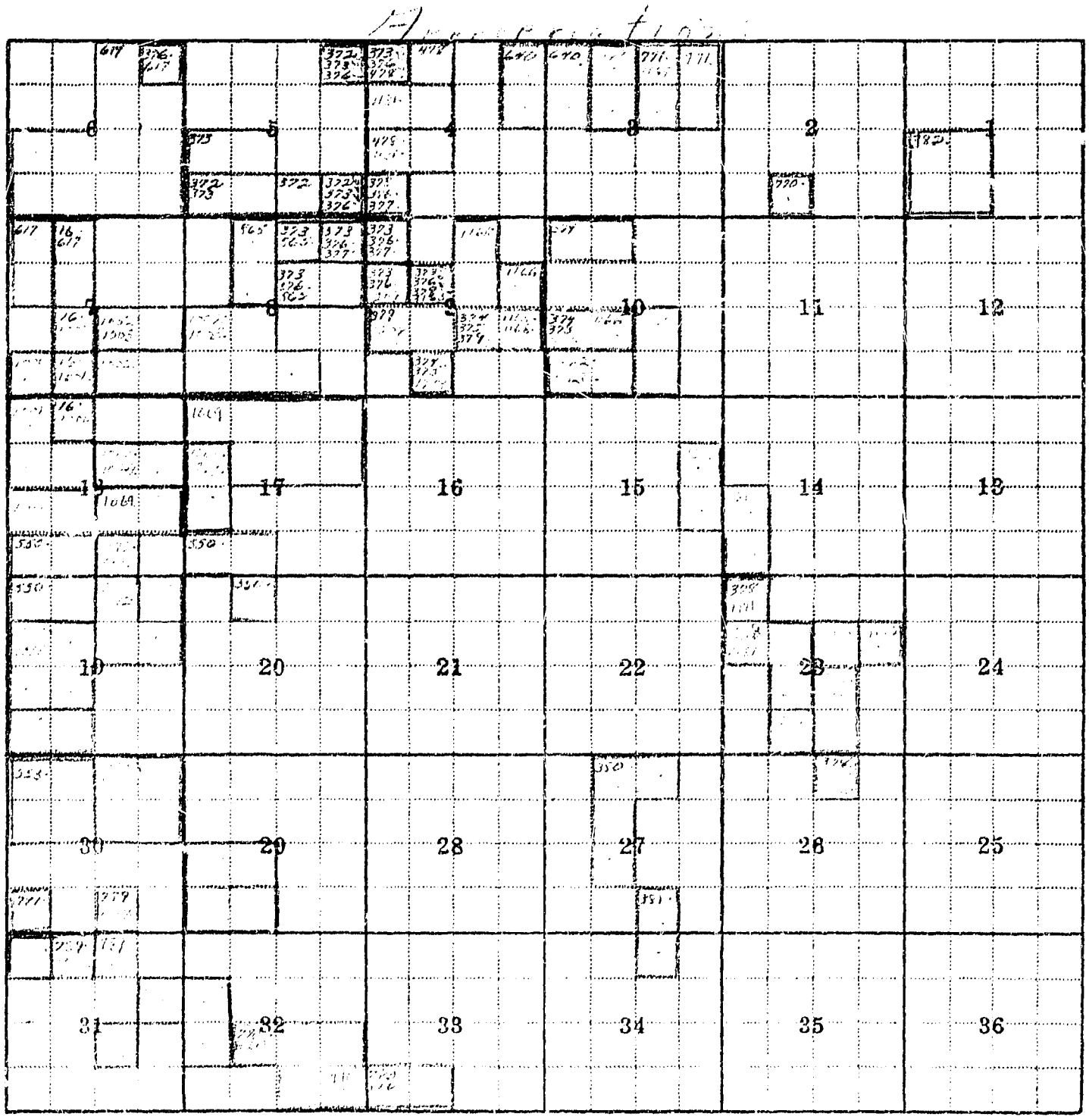

(97)

STATE ENGINEER'S OFFICE

Water Resources Survey

Listing of Water Rights

Township 9 South Range 60 East County Carter

No.	NAME OF ~~OWNER~~ Appropriator	NAME OF STREAM	Date of Priority	M. I.
16	Watts, Sarah A.	Babcock Creek	3-1-09	1,000
322	Johnstone, Thomas	Five Mile Creek	9-20-14	120,000
373	McCorkle, James			
	Walker, John	Five Mile Creek	11-31-96	3,000
374	Nikodym, Joseph	Five Mile Creek	6-12-11	500
375	Nikodym, Joseph, Jr.	Five Mile Creek	8-10-35	500
376	Walker, John, et al	Five Mile Creek	11-31-96	2,000
377	Walker, John	Five Mile Creek	1-29-01	500
378	McCumber, Minnie R.	East Fork Five Mile Cr.	5-15-03	1,000
379	Nikodym, Joseph, Jr.	North Fork Five Mile Cr.	5-1-39	500
380	Tholen, Daniel B.	South Fork Five Mile Cr.	5-29-01	400
381	Sheldon, Jay G.	West Fork Five Mile Cr.	11-30-98	400
382	Randal, Josephine	Unnamed Fk. Five Mile Cr.	7-6-14	200
478	Johnston, Thomas	Hack Rock Gulch	5-30-01	300
550	Wood, C. L.	Leary Creek	3-17-42	100 Ac. Ft.
553	Richardson, George L.	Lightning Creek	7-12-12	300
565	Smith, Geo. S.	Locate Draw	7-19-09	500
617	Walker, Geo. A.	Little Missouri River	12-22-53	240,000
620	Novak, Ernest	Novak Creek	10-12-11	500
770	Rosencrans, Arthur	Unnamed Fk. Seven Mile Cr.	4-16-45 6-31-44	200
771	Randal, Josephine	Unnamed Fk. Seven Mile Cr.	7-8-44	200
787	King, Irvin G.	Sheldon Creek	10-1-06	500
790	King, Mary C.	Sheldon Creek	1-29-04	1000
791	Sheldon, Elmer E.	Sheldon Creek	11-30-98	1000
510	King, Mary C.	Spotted Creek	3-29-04	1000
1001	[illegible]	[illegible]	[illegible]	[illegible]
[illegible]	[illegible]	" "	[illegible]	[illegible]
[illegible]	[illegible]	" "	[illegible]	[illegible]
[illegible]	[illegible]	" "	[illegible]	[illegible]
		" "	[illegible]	[illegible]
			[illegible]	[illegible]
			[illegible]	[illegible]
		Hack Rock [illegible]	[illegible]	[illegible]
[illegible]	[illegible]		[illegible]	[illegible]
			[illegible]	[illegible]

STATE ENGINEER'S OFFICE

Water Resources Survey

Listing of Water Rights

Township 7 South Range 60 East County Carter

No.	NAME OF ~~OWNER~~ Appropriator	NAME OF STREAM	Date of Priority	M. I.	
1155	[illegible]	Lightening Cr. [illegible]	[illegible]	500	X
[illegible]	[illegible]		[illegible]	500	X
[illegible]	[illegible]	" "	[illegible]	500	X
1163	[illegible]	" "	[illegible]	200	X
[illegible]	[illegible]	" "	[illegible]	[illegible]	X
[illegible]	[illegible]		[illegible]	1000	X
1152	Palaty, Robert	" "	3-7-14	500	—
1153	Palaty, Robert	" "	3-7-14	500	—
[illegible]	[illegible]	Triblo Lightening Cr	3-3-14	500	X
1157	[illegible]	" Hock Rock Cr "	7-28-14	500 Cu. in.	X
[illegible]	[illegible]	" "	10-9-03	[illegible]	—
[illegible]	[illegible]	" "	[illegible]	500	X
[illegible]	[illegible]	" Hock Rock Cr [illegible]	[illegible]	[illegible]	X
1181	Palaty, Robert	Unnamed Stream	6-17-11	500	

Form D-2 — 1500—10-55

Form D-1

STATE OF MONTANA

STATE ENGINEER'S OFFICE

WATER RESOURCES SURVEY

Township 9 South Range 61 East County Carter

Appropriations

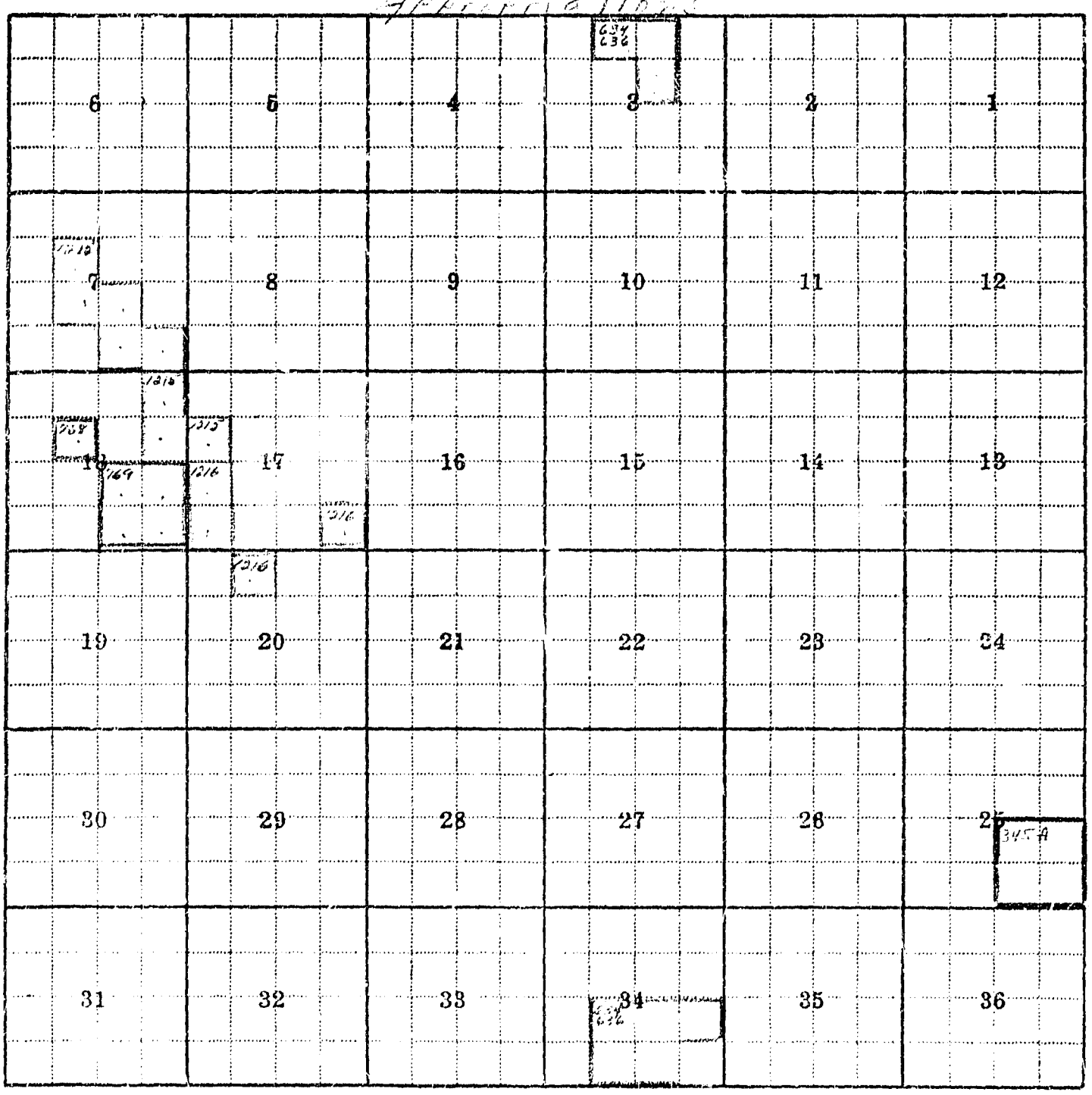

W.R.S. List of Diversions

STATE ENGINEER'S OFFICE

Water Resources Survey

Listing of Water Rights

Township 9 South Range 61 East County Carter

No.	NAME OF ~~OWNER~~ Appropriator	NAME OF STREAM	Date of Priority	M. I.
634	Westland, Clare L.	Nine Mile Creek	2-26-15	1,200
636	Westland, Clare L.	Unnamed Fk. Nine Mile Cr.	2-26-15	4,000
768	Morgan, Marion G.	Unnamed Fk. Seven Mile Cr.	4-16-45 6-22-44	120
769	Morgan, Marion G.	Unnamed Fk. Seven Mile Cr.	4-16-45 6-24-44	120
1215	Westing, Nellie E.	Unnamed	8-30-11	4,000
1216	Westing, Wilhelm	Unnamed	8-30-11	500
34[illegible]A	Newland, James I	E. FK. Easter Cr. (Also known as E. FK. Owl Cr.)	6-1-58	640

Form D-1

THURBER'S, HELENA

99

STATE OF MONTANA Missouri River Drainage

STATE ENGINEER'S OFFICE

WATER RESOURCES SURVEY

Township 9S Range 62E County Carter

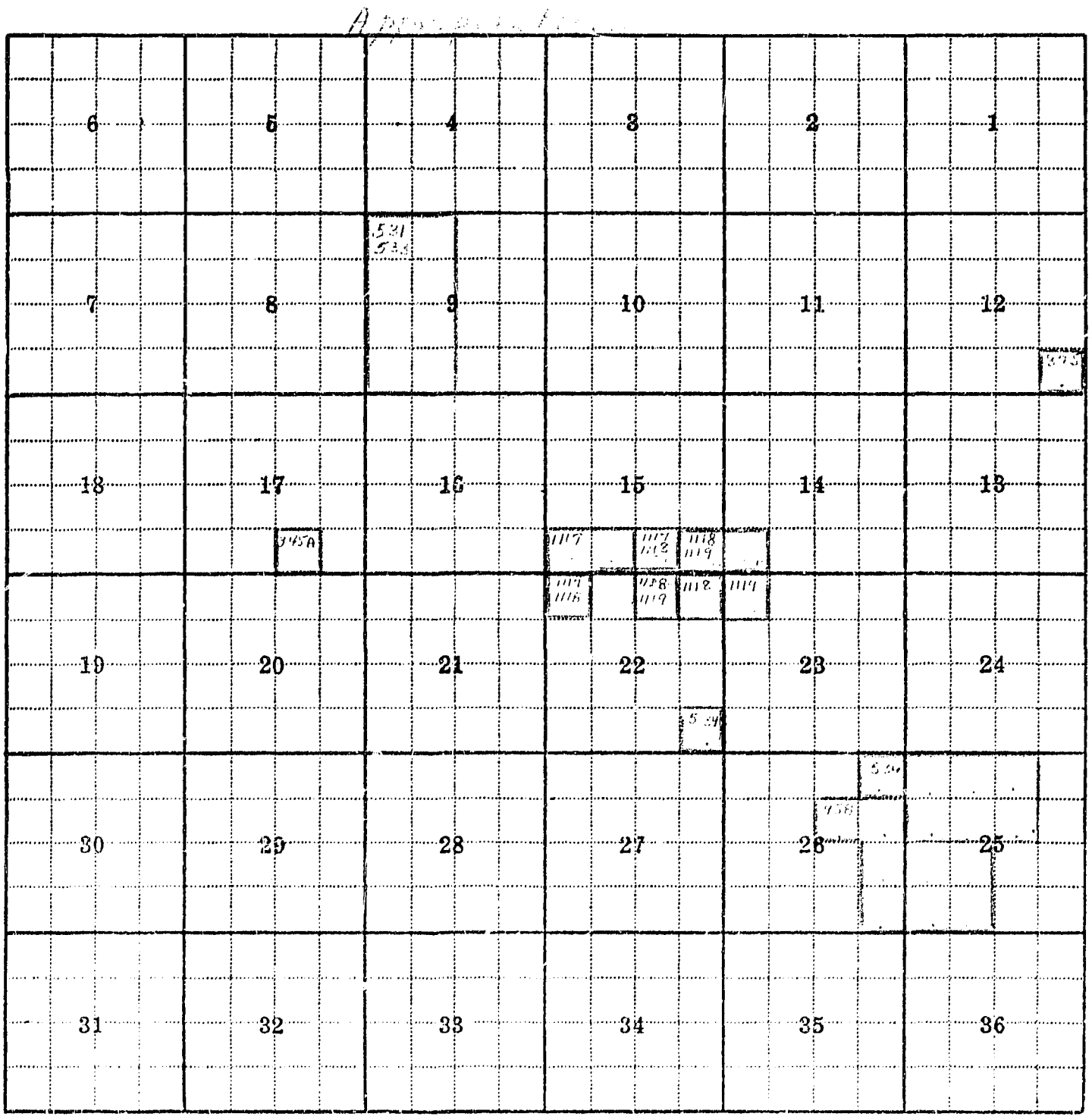

STATE ENGINEER'S OFFICE

Water Resources Survey

Listing of Water Rights

Township 9 S Range 62 E County Carter

No.	NAME OF ~~OWNER~~ appropriator	NAME OF STREAM	Date of Priority	M. I.
531	Roberts, Everard	Indian Creek	11-25-10	1000
532	Zimmerman, Ami	Main South Fork of Indian Creek	1-18-04	250
533	Roberts, Everard	Unnamed Fork of Indian Creek	11-25-10	1000
534	Roberts, Everard	South Indian Creek	7-12-11	1000
535	Zimmerman, Ami	So. Fork of South Indian Cr.	8-13-01	2[illegible]
536	Zimmerman, Lydia A.	So. Fork of South Indian Creek	8-14-01	400
825	Hunter, Myrtle J.	Alkali Springs	6-7-15	2000
958	Roberts, Susan	Watson Draw	11-25-10	1000
1117	Hunter, Charles E.	Unnamed	11-5-10	250
1118	Hunter, Charles E. & Olive A.	"	11-5-10	250
1119	Hunter, Olive A.	"	11-5-10	250
345-A	Newland James T.	E. Fk. of Easter Cr. also known as E. Fk. of Cat Cr.	7-1-59	200
537	[illegible]	[illegible]		

Form D-1

THURBER'S, HELENA 100

STATE OF MONTANA

Missouri River Drainage V

STATE ENGINEER'S OFFICE

WATER RESOURCES SURVEY

Township 1 S Range 63 E County Carter

6	5	4	3	2	1
7	8	9	10	11	12
18	17	16	15	14	13
19	20	21	22	23	24
30	29	28	27	26	25
31	32	33	34	35	36

100

STATE ENGINEER'S OFFICE

Water Resources Survey

Listing of Water Rights

Township 9 S Range 63 E County Carter

No.	NAME OF ~~OWNER~~ appropriator	NAME OF STREAM	Date of Priority	M. I.
275	Hunter, Myrtle T.	Alkali Springs	6-9-15	2000