


Needs Photos

744 58 Y 59



41 Plat

POWDER RIVER
CARTER
30' 55E

OUT

PHOTO NO. DATE INIT

PHOTO NO.	DATE	INIT


Custer

955-72

County

355-2

255-251



COUNTY

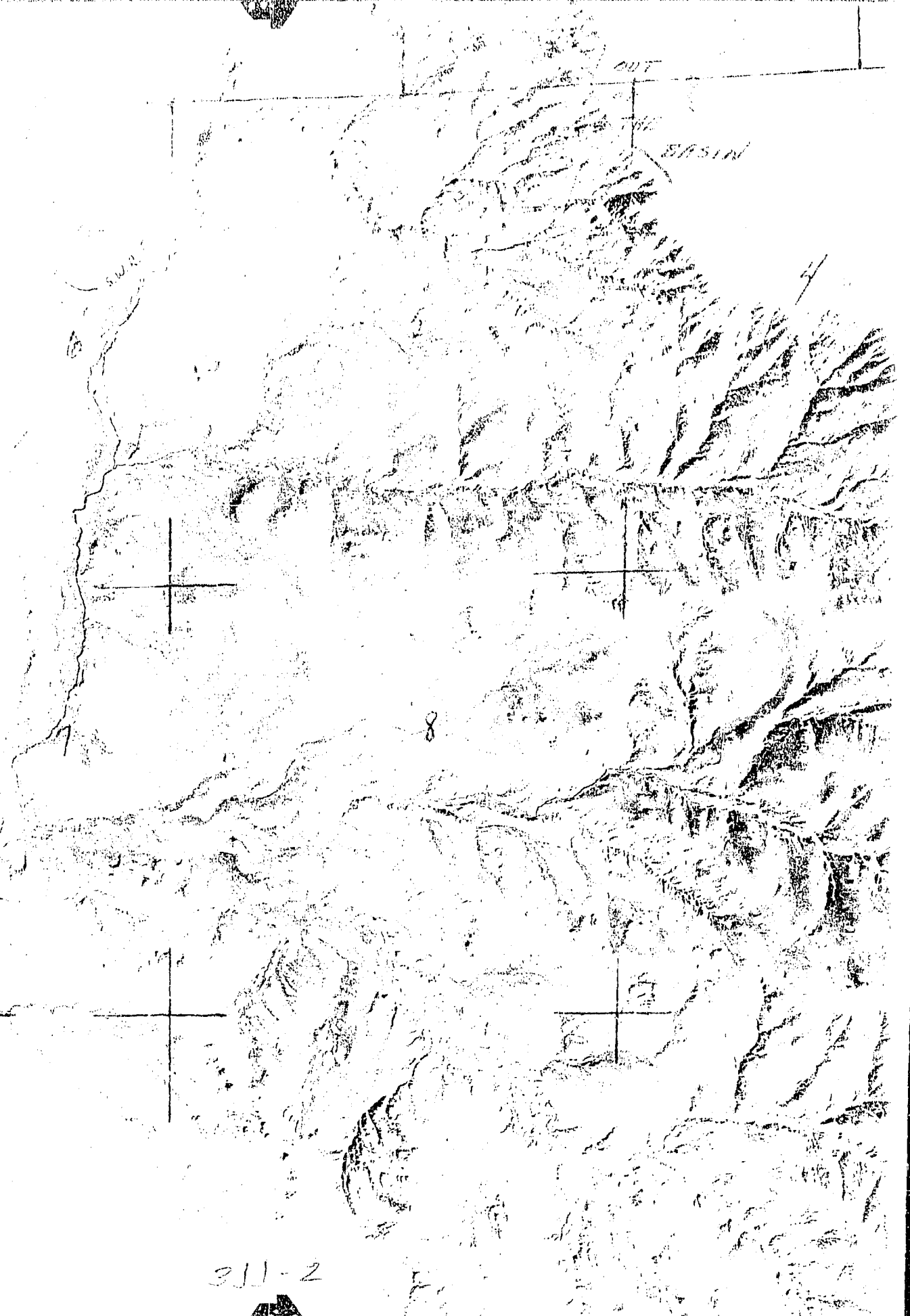
CLUSTER

OUT

WATER BASIN

areet

311-2





015

4

OF

THE

10

BASIN

11-1

P. 15-22


18

CUSTER COUNTY

19

P. 20

211-257



93-13



0.5

15

CF

THE

22

BASIN

250

3112

Obell

30

29

ARRA

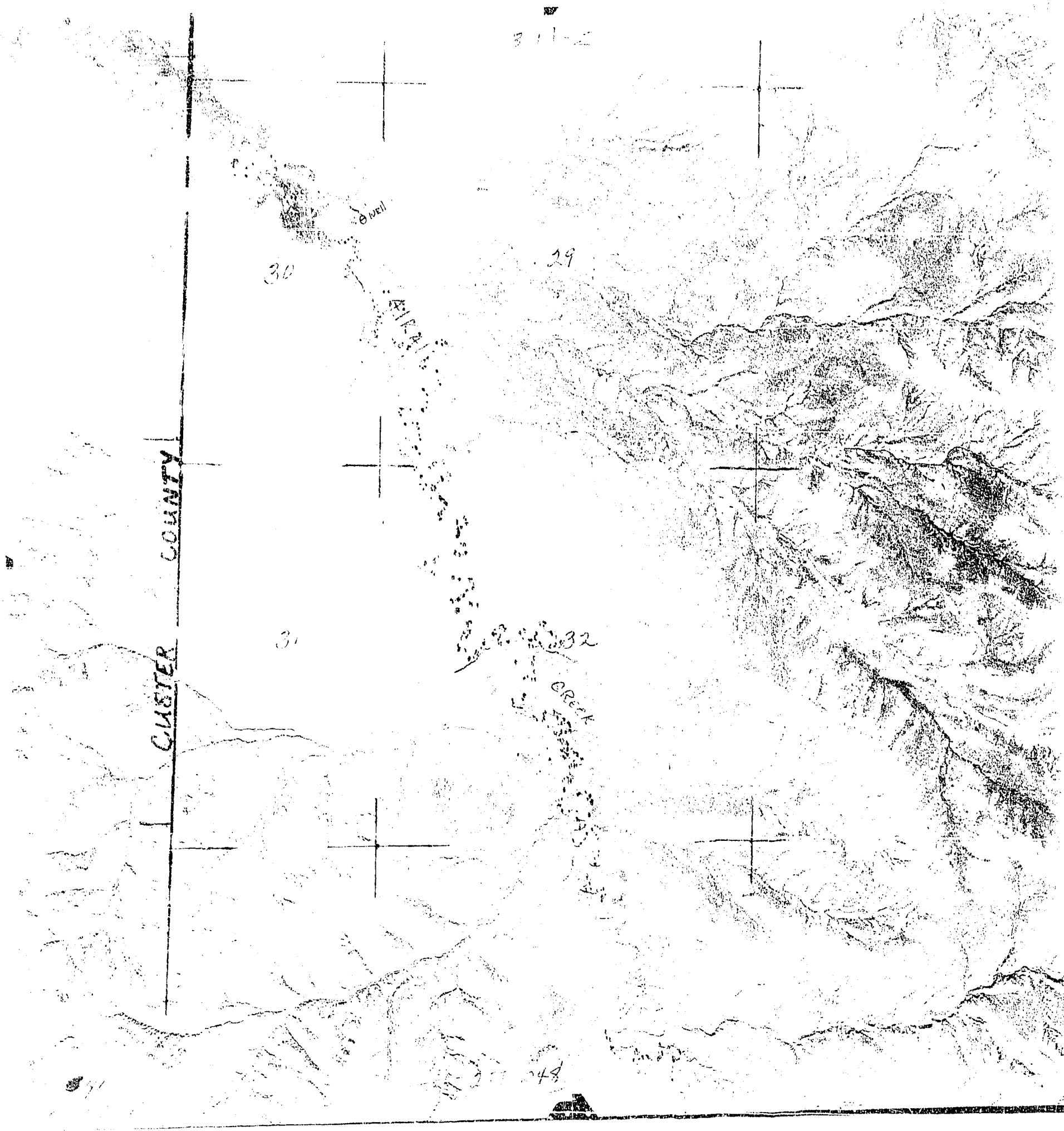
CUSTER COUNTY

31

32

CREEK

249



27

28

33

001

41

35-34

