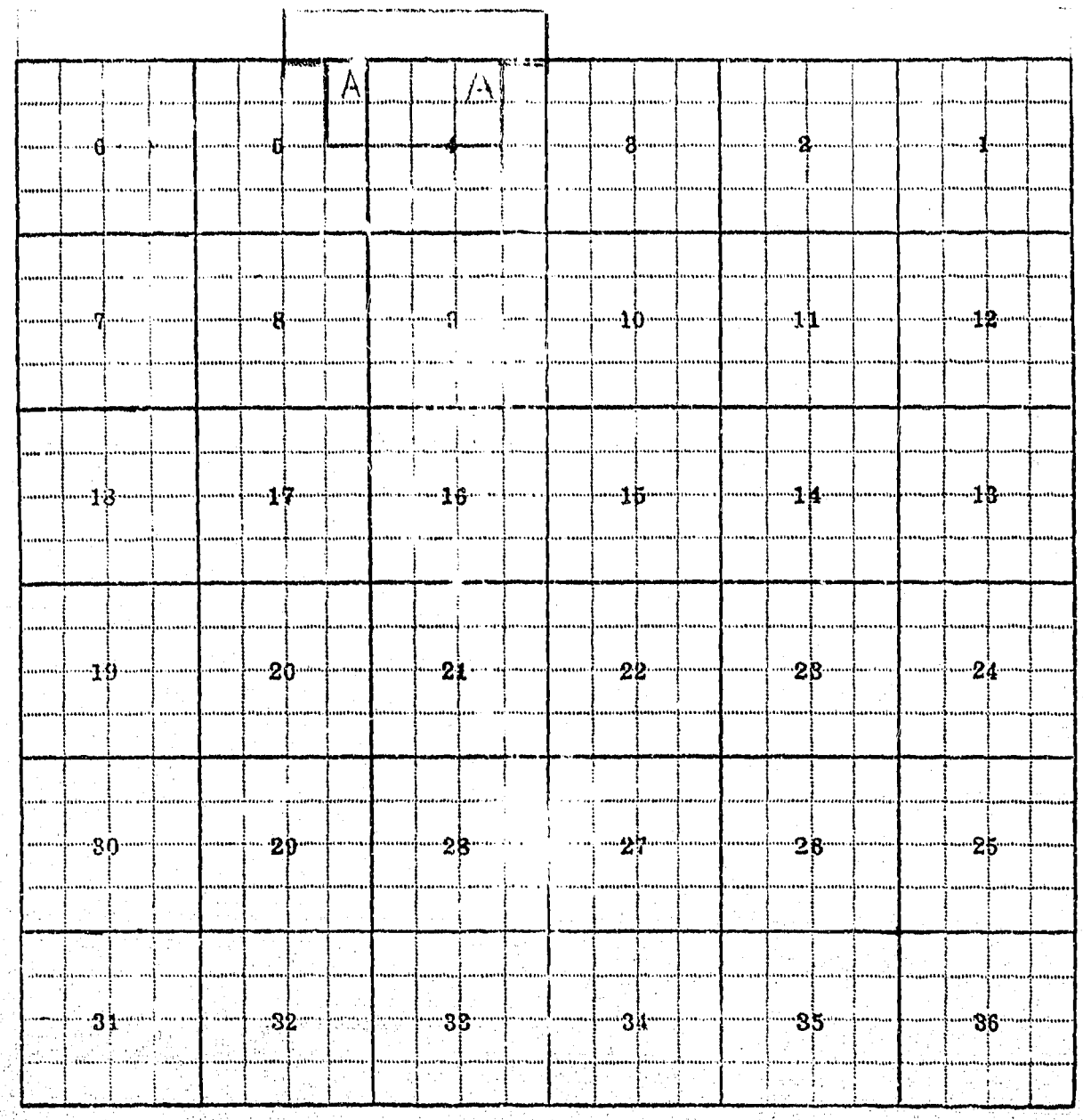
A
A
6
5
4
3
2
1
7
8
9
10
11
12
18
17
16
15
14
13
19
20
21
22
23
24
30
29
28
27
26
25
31
32
33
34
35
36

4-A, 5-A

F-1-A

County Carter

Farm Checked: Date 10-5-58

By Bill Lambeth

STATE OF MONTANA

STATE ENGINEERS OFFICE

Water Resources Survey

T. 1N. R. 57E Plat No. 19

Photo No. 31-112

Legal Land Owner Montana, State of Address

Operator Address

Water is delivered by:— 1. Private System; 2. Ditch Company; 3. State Project; 4. Federal Project; 5. Irrigation District

If under Ditch Company, Irrigation District, or Government Project, state the number of shares or inches, acre feet, as the case may be in said system

App. No. Decree No.	NAME OF APPROPRIATOR TO WHOM DECREED	NAME OF STREAM	Date App. Date Priority	Miner's Inches	In Use	NAME OF DITCH (Water Delivered By)	No.	R/F	P/G/S	Present Irr. Acres	Irrigable Acres
A- 825	John T. Smith	Smith Creek	4-28-05	400	Stock						

NOTE: R—Denotes Regular Irrigation. F—Flood Irrigation P—Water diverted by means of pumping. G—Water diverted by gravity. S—Stored Water.

Condition of System Topograph River Basin Little Missouri

Adequate Supply: Yes No. Explain

Remarks

Also in: Plat No. Twp. Rge.	Plat No. Twp. Rge.	Plat No. Twp. Rge.
Plat No. Twp. Rge.	Plat No. Twp. Rge.	Plat No. Twp. Rge.

Information From: Field Survey


6
5
4
3
2
1
7
8
9
10
11
12
A
18
17
16
15
14
13
19
20
21
22
23
24
30
29
28
27
26
25
B
31
32
33
34
35
36

16-A, 36-B

F-1-A

County Carter

Farm Checked: Date 10-5-58

By Bill Lambeth

STATE OF MONTANA
STATE ENGINEERS OFFICE
Water Resources Survey

T. 1N R. 57E Plat No. 19

Photo No 31-114

Legal Land Owner Floyd J. Pierce Address Ekalaka

Operator Same Address

Water is deliverd by:— 1. Private System; 2. Ditch Company; 3. State Project; 4. Federal Project; 5. Irrigation District

If under Ditch Company, Irrigation District, or Government Project, state the number of shares or inches, acre feet, as the case may be in said system

App. No. Decree No.	NAME OF APPROPRIATOR TO WHOM DECREED	NAME OF STREAM	Date App. Date Priority	Miner's Inches	In Use	NAME OF DITCH (Water Delivered By)	No.	R/F	P/G/S	Present Irr. Acres	Irrigable Acres
A-36	Floyd J. Pierce	Unnamed Fork to Beaver Creek Known as the Big Draw	3-17-50	680	Stock						
A-303	Floyd Pierce	Dead Horse Draw	9-7-48	40	Stock						

NOTE: R—Denotes Regular Irrigation. F—Flood Irrigation. P—Water diverted by means of pumping. G—Water diverted by gravity. S—Stored Water.

Condition of System Topography River Basin Little Missouri

Adequate Supply: Yes No Explain

Remarks

Also in: Plat No. Twp. Rge.	Plat No. Twp. Rge.	Plat No. Twp. Rge.
Plat No. Twp. Rge.	Plat No. Twp. Rge.	Plat No. Twp. Rge.

Information From:
Field Survey

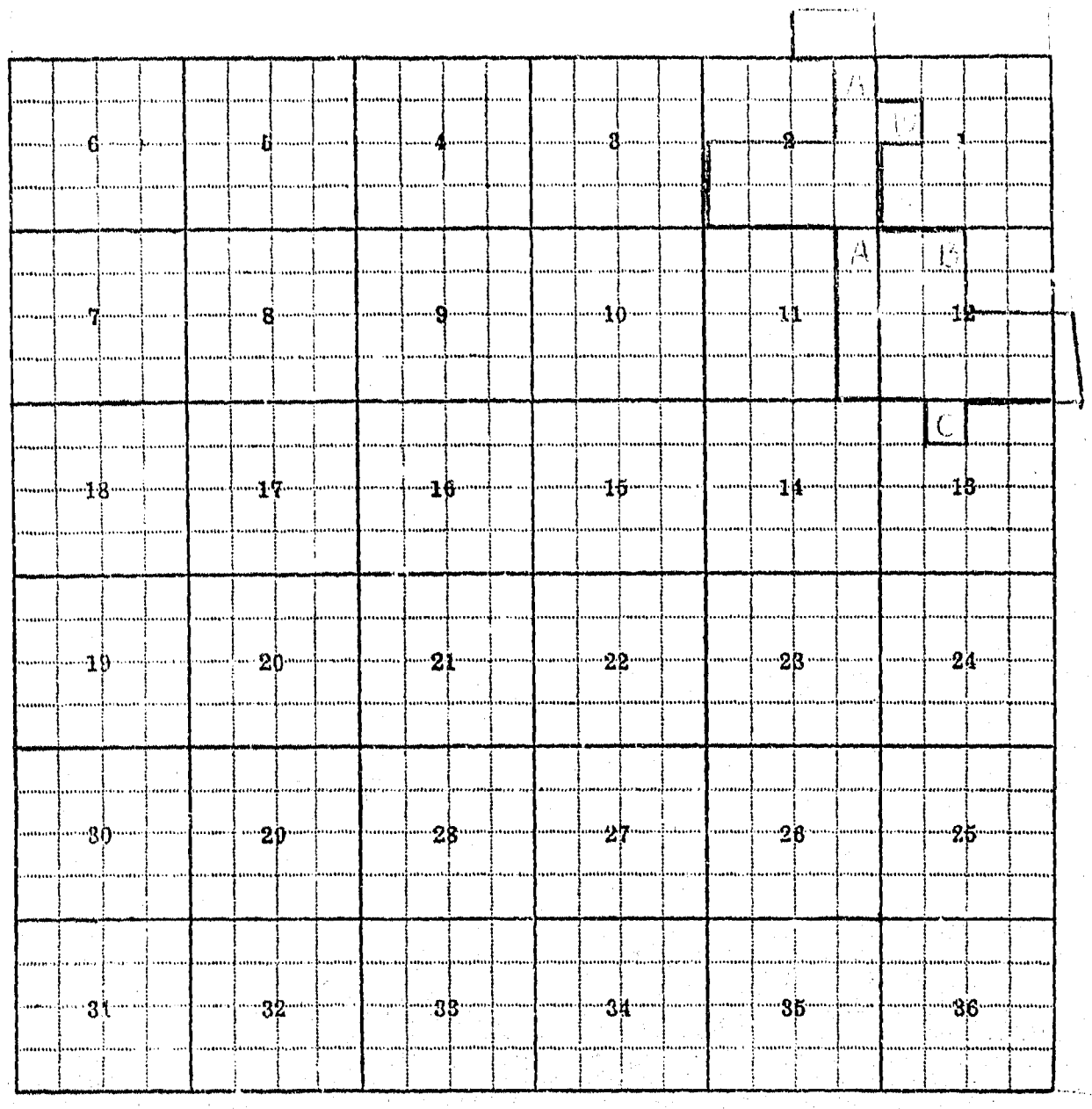

1-B, 2-A, 11-A, 12-B, 13-C

F-1-A

County Carter

Farm Checked: Date 10-5-58

By Bill Lambeth

STATE OF MONTANA

STATE ENGINEERS OFFICE

Water Resources Survey

T 1N R 57E Plat No. 19

Photo No. 31-114

Legal Land Owner Mabel J. Remen Address Ekalaka

Operator Same Address

Water is deliverd by:— 1. Private System; 2. Ditch Company; 3. State Project; 4. Federal Project; 5. Irrigation District

If under Ditch Company, Irrigation District, or Government Project, state the number of shares or inches, acre feet, as the case may be in said system

App. No. Decree No.	NAME OF APPROPRIATOR TO WHOM DECREED	NAME OF STREAM	Date App. Date Priority	Miner's Inches	In Use	NAME OF DITCH (Water Delivered By)	No.	R/F	P/G/S	Present Irr. Acres	Irrigable Acres
A-336	Carmelia L. Mast	Dugan (Duggins) Creek	7-11-07	500	Stock						
A-339	C. G. Rickard	Unnamed Fork of Dugan (Duggins) Creek	8-7-20	250	Stock						

NOTE: R—Denotes Regular Irrigation. F—Flood Irrigation. P—Water diverted by means of pumping. G—Water diverted by gravity. S—Stored Water.

Condition of System Topography River Basin Little Missouri

Adequate Supply: Yes No Explain

Remarks

Also in: Plat No. Twp. Rge.	Plat No. Twp. Rge.	Plat No. Twp. Rge.
Plat No. Twp. Rge.	Plat No. Twp. Rge.	Plat No. Twp. Rge.

Information From: Field Survey

6	5	4	3	2	1
7	8	9	10	11	12
18	17	16	15	14	13
19	20	21	22	23	24
30	29	28	27	26	25
31	32	33	34	35	36

1-A, 12-A

F-1-A

County Carter

Farm Checked: Date 10-5-58

By Bill Lambeth

STATE OF MONTANA
STATE ENGINEERS OFFICE
Water Resources Survey

X T. 1N R. 57E Plat No. 19

Photo No. 31-113, 31-114

Legal Land Owner Everett D. Talkington Address Ekalaka

Operator Same Address

Water is deliverd by:— 1. Private System; 2. Ditch Company; 3. State Project; 4. Federal Project; 5. Irrigation District

If under Ditch Company, Irrigation District, or Government Project, state the number of shares or inches, acre feet, as the case may be in said system

App. No. Decree No.	NAME OF APPROPRIATOR TO WHOM DECREED	NAME OF STREAM	Date App. Date Priority	Miner's Inches	In Use	NAME OF DITCH (Water Delivered By)	No.	R/F	P/G/S	Present Irr. Acres	Irrigable Acres
A-35	Everett D. Talkington	Unnamed Fork									
		Beaver Creek	4-10-50	80	Stock						

NOTE: R—Denotes Regular Irrigation. F—Flood Irrigation. P—Water diverted by means of pumping. G—Water diverted by gravity. S—Stored Water.

Condition of System Topography River Basin Little Missouri

Adequate Supply: Yes No Explain

Remarks

Also in: Plat No. Twp. Rge.	Plat No. Twp. Rge.	Plat No. Twp. Rge.
Plat No. Twp. Rge.	Plat No. Twp. Rge.	Plat No. Twp. Rge.

Information From:
Nan Talkington

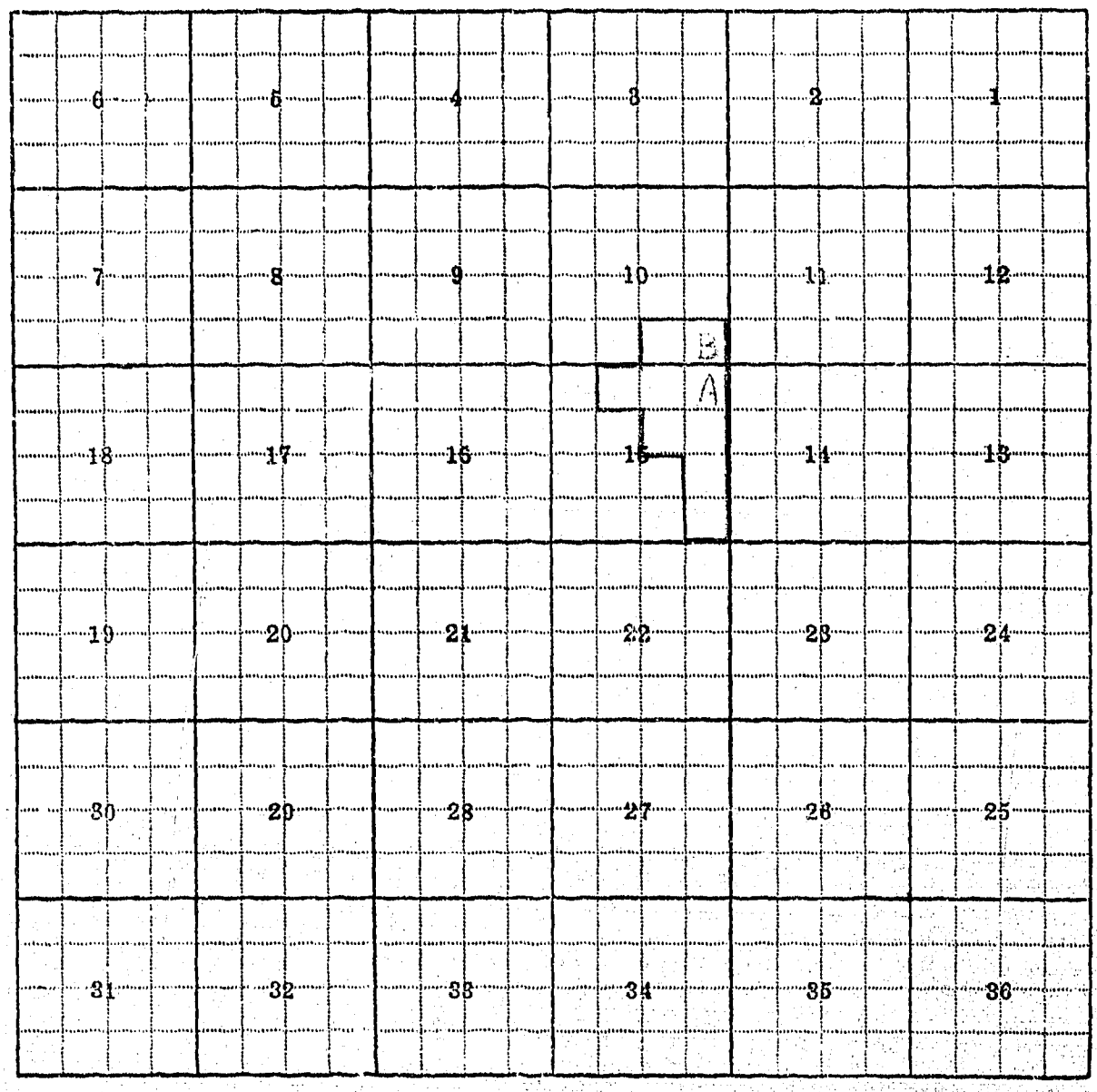
6
5
4
3
2
1
7
8
9
10
11
12
B
A
18
17
16
15
14
13
19
20
21
22
23
24
30
29
28
27
26
25
31
32
33
34
35
36

10-B, 15-A

F-1-A

County Carter

Farm Checked: Date 10-5-58

By Bill Lambeth

STATE OF MONTANA
STATE ENGINEERS OFFICE
Water Resources Survey

T. 1N R. 57E Plat No. 19

Photo No. 31-114, 31-113

Legal Land Owner Robert E. Wear Address

Operator Address

Water is delivered by:— 1. Private System; 2. Ditch Company; 3. State Project; 4. Federal Project; 5. Irrigation District

If under Ditch Company, Irrigation District, or Government Project, state the number of shares or inches, acre feet, as the case may be in said system

App. No. Decree No.	NAME OF APPROPRIATOR TO WHOM DECREED	NAME OF STREAM	Date App. Date Priority	Miner's Inches	In Use	NAME OF DITCH (Water Delivered By)	No.	R/F	P/G/S	Present Irr. Acres	Irrigable Acres
A-661	Mary M. Owens	Pine and Plum Creeks	3-19-14	200	Stock						
A-961	W. E. Wear	Wear Creek and South		300							
		Wear Creek	4-16-10	100	Stock						
A-959	David F. Richards	Weare Creek	3-21-10	500	Stock						

NOTE: R—Denotes Regular Irrigation. F—Flood Irrigation. P—Water diverted by means of pumping. G—Water diverted by gravity. S—Stored Water.

Condition of System Topography River Basin Little Missouri

Adequate Supply: Yes No Explain

Remarks

Also in:								
Plat No.	Twp.	Rge.	Plat No.	Twp.	Rge.	Plat No.	Twp.	Rge.
Plat No.	Twp.	Rge.	Plat No.	Twp.	Rge.	Plat No.	Twp.	Rge.

Information From: Field Survey

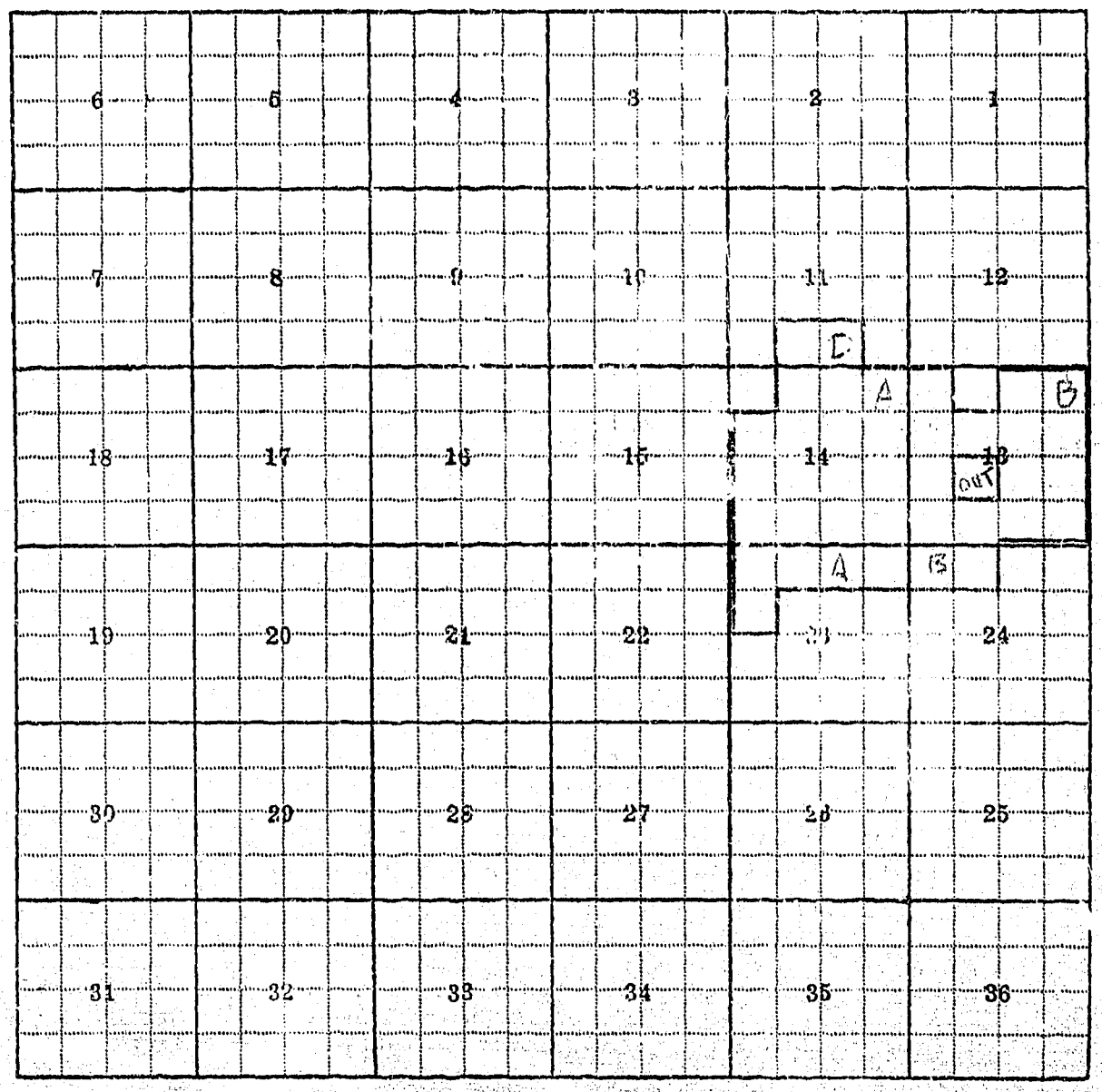

11-D, 13-B, 14-A, 23-A, 24-B

F-1-A

County Carter

Farm Checked: Date 10-6-58

By Bill Lambeth

STATE OF MONTANA
STATE ENGINEERS OFFICE
Water Resources Survey

X T 1N R 57E Plat No. 19

Photo No. 31-59, 31-113, 31-114

Legal Land Owner J. H. Welling Address Ekalaka

Operator Same Address

Water is delivered by:— 1. Private System; 2. Ditch Company; 3. State Project; 4. Federal Project; 5. Irrigation District

If under Ditch Company, Irrigation District, or Government Project, state the number of shares or inches, acre feet, as the case may be in said system

App. No. Decree No.	NAME OF APPROPRIATOR TO WHOM DECREED	NAME OF STREAM	Date App. Date Priority	Miner's Inches	In Use	NAME OF DITCH (Water Delivered By)	No.	R/F	P/G/S	Present Irr. Acres	Irrigable Acres
A-52	Stella E. Olsen	Unnamed Fork Little									
		Beaver Creek	12-6-11	500	Stock						
A-54	State Water Conser-										
	vation Board	Unnamed Fork Little		20.5							
	(June G. Olsen Project)	Beaver Creek	10-19-36	Ac.Ft.	Stock						
A-314	Stella E. Olsen	Dry Creek	12-6-11	500	Stock						
A-779	Dumont Griffin	Sheep Camp Creek	7-26-01	500	Stock						
A-781	June G. Olsen	Sheep Camp Creek	10-25-39	58.65							
				Ac.Ft.	Stock						
A-783	Al Olsen	Sheep Camp Creek and									
		Tributaries	5-1-20	200	Stock						
A-784	Olive Griffin	South Fork Sheep									
		Camp Creek	7-26-01	500	Stock						
A-959	David F. Richards	Weare Creek	3-21-10	500	Stock						
A-989	Al Olsen	Winger Draw	5-18-20	100	Stock						

NOTE: R—Denotes Regular Irrigation. F—Flood Irrigation. P—Water diverted by means of pumping. G—Water diverted by gravity. S—Stored Water.

Condition of System Topography River Basin Little Missouri

Adequate Supply: Yes No Explain

Remarks

Also in: Plat No. Twp. Rge.	Plat No. Twp. Rge.	Plat No. Twp. Rge.
Plat No. Twp. Rge.	Plat No. Twp. Rge.	Plat No. Twp. Rge.

Information From: Field Survey



3-A, 4-B, 5-L, 8-A, 9-A, 10-A, 11-C, 14-B

20
T1N R58E

F-1-A
County Carter

Farm Checked: Date 10-6-58

By Bill Lambeth

STATE OF MONTANA
STATE ENGINEERS OFFICE
Water Resources Survey

T 1N R 58E Plat No. 20

Photo No. 31-157

Legal Land Owner Delma[illegible] H. & Maude F. Baird Address Ekalaka

Operator Same Address

Water is deliverd by:— 1. Private System; 2. Ditch Company; 3. State Project; 4. Federal Project; 5. Irrigation District

If under Ditch Company, Irrigation District, or Government Project, state the number of shares or inches, acre feet, as the case may be in said system

App. No. Decree No.	NAME OF APPROPRIATOR TO WHOM DECREED	NAME OF STREAM	Date App. Date Priority	Miner's Inches	In Use	NAME OF DITCH (Water Delivered By)	No.	R/F	P/G/S	Present Irr. Acres	Irrigable Acres
A-210	Moreau Speelmon	Carter Gulch	5-[illegible]-01	250	Stock						

NOTE: R—Denotes Regular Irrigation. F—Flood Irrigation. P—Water diverted by means of pumping. G—Water diverted by gravity. S—Stored Water.

Condition of System Topography River Basin Little Missouri

Adequate Supply: Yes No Explain

Remarks

Also in: Plat No. Twp. Rge.	Plat No. Twp. Rge.	Plat No. Twp. Rge.
Plat No. Twp. Rge.	Plat No. Twp. Rge.	Plat No. Twp. Rge.

Information From:
Field Survey

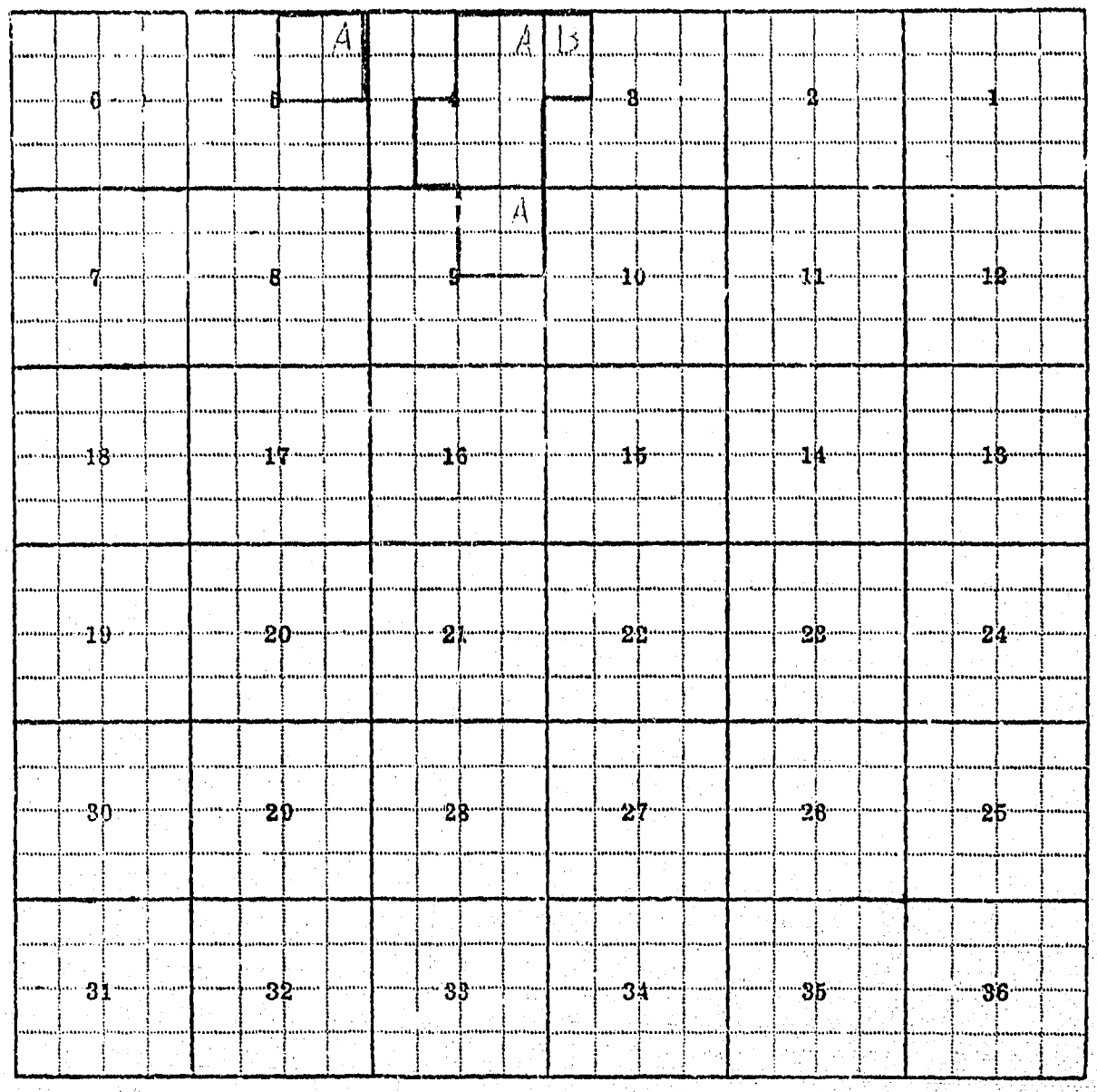
A
A
B
A
6
5
4
3
2
1
7
8
9
10
11
12
18
17
16
15
14
13
19
20
21
22
23
24
30
29
28
27
26
25
31
32
33
34
35
36

3-B, 4-A, 5-A, 9-A

F-1-A

County Carter

Farm Checked: Date 10-6-58

By Bill Lambeth

STATE OF MONTANA

STATE ENGINEERS OFFICE

Water Resources Survey

X

T 1N R 58E Plat No. 20

Photo No. 31-156, 31-157

Legal Land Owner R. W. and Alice Carlisle Address Ekalaka

Operator Same Address

Water is deliverd by:— 1. Private System; 2. Ditch Company; 3. State Project; 4. Federal Project; 5. Irrigation District

If under Ditch Company, Irrigation District, or Government Project, state the number of shares or inches, acre feet, as the case may be in said system

App. No. Decree No.	NAME OF APPROPRIATOR TO WHOM DECREED	NAME OF STREAM	Date App. Date Priority	Miner's Inches	In Use	NAME OF DITCH (Water Delivered By)	No.	R/F	P/G/S	Present Irr. Acres	Irrigable Acres
A-1055	Raymond W. Carlisle	2 Unnamed Creeks	10-6-53	4,720	Stock						
A-1208	James Walker	Unnamed Springs	7-18-99	100	Stock						

NOTE: R—Denotes Regular Irrigation. F—Flood Irrigation. P—Water diverted by means of pumping. G—Water diverted by gravity. S—Stored Water.

Condition of System ..... Topography ..... River Basin Little Missouri

Adequate Supply: Yes..... No..... Explain .....

Remarks .....

Also in: Plat No..... Twp..... Rge.....	Plat No..... Twp..... Rge.....	Plat No..... Twp..... Rge.....
Plat No..... Twp..... Rge.....	Plat No..... Twp..... Rge.....	Plat No..... Twp..... Rge.....

Information From:

Glen Hall & Field Survey

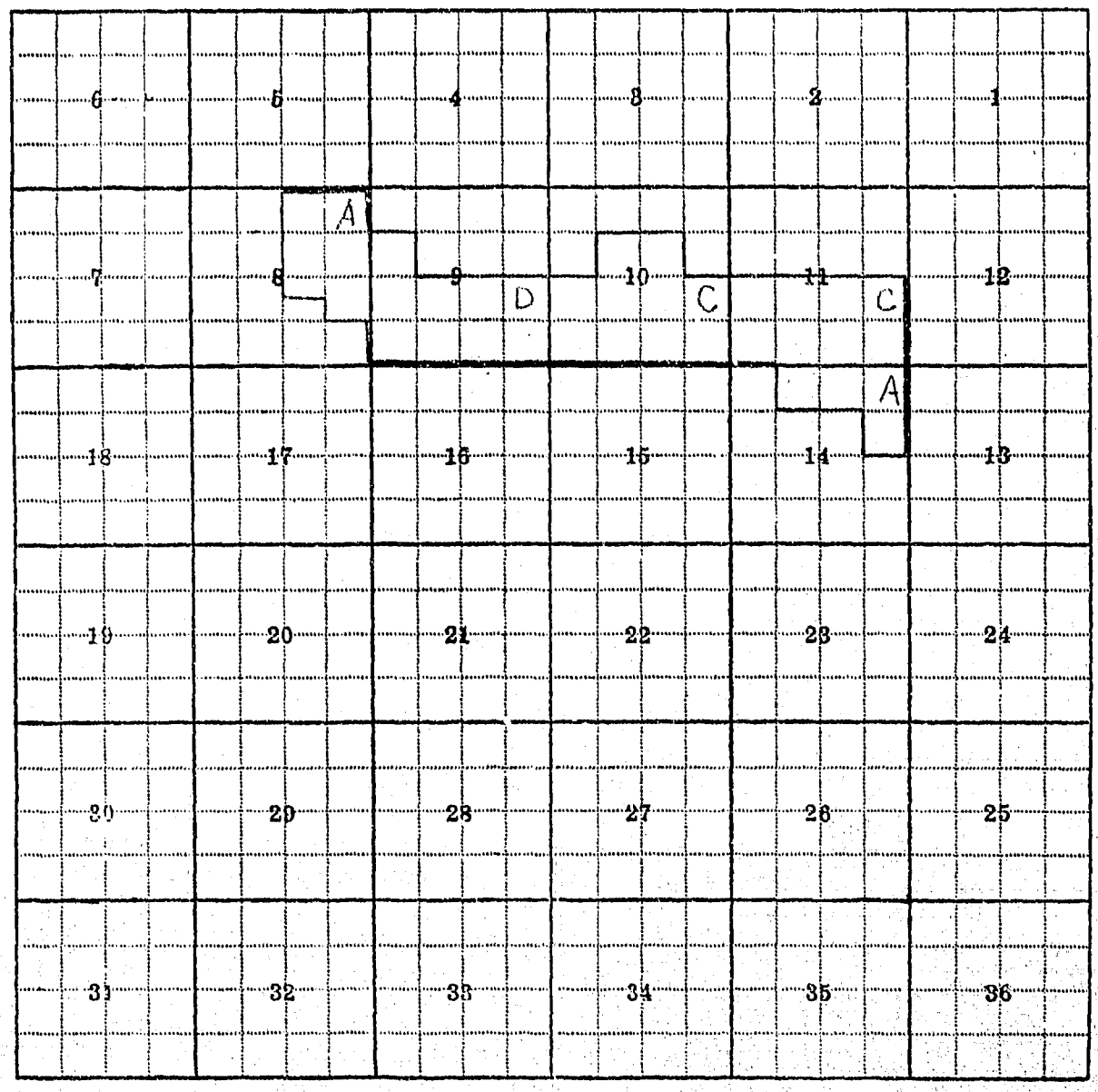

8-A, 9-D, 10-C, 11-C, 14-A

F-1-A

County Carter

Farm Checked: Date 10-7-58

By Bill Lambeth

STATE OF MONTANA
STATE ENGINEERS OFFICE
Water Resources Survey

T 1N R 58E Plat No 20

Photo No 31-157

Legal Land Owner Floyd L. Ellis Address Ekalaka

Operator Same Address

Water is deliverd by:— x1. Private System; 2. Ditch Company; 3. State Project; 4. Federal Project; 5. Irrigation District

If under Ditch Company, Irrigation District, or Government Project, state the number of shares or inches, acre feet, as the case may be in said system

App. No. Decree No.	NAME OF APPROPRIATOR TO WHOM DECREED	NAME OF STREAM	Date App. Date Priority	Miner's Inches	In Use	NAME OF DITCH (Water Delivered By)	No.	R/F	P/G/S	Present Irr. Acres	Irrigable Acres
A-729	Augusta K. Malmquist	Russell Creek	4-30-14	200	Yes	Dam & dikes	1	F		25	0
A-901	Augusta K. Malmquist	Thompson Creek	4-30-14	200	Yes						

NOTE: R—Denotes Regular Irrigation. F—Flood Irrigation. P—Water diverted by means of pumping. G—Water diverted by gravity. S—Stored Water.

Condition of System ..... Topography ..... River Basin Little Missouri

Adequate Supply: Yes..... No..... Explain .....

Remarks .....

Also in: Plat No. 22 Twp. 1N Rge 60E	Plat No. ..... Twp. ..... Rge.	Plat No. ..... Twp. ..... Rge. .....
Plat No. ..... Twp. ..... Rge.	Plat No. ..... Twp. ..... Rge.	Plat No. ..... Twp. ..... Rge. .....

Information From: Field Survey

A C					
6	5	4	3	2	1
7	8	9	10	11	12
18	17	16	15	14	13
19	20	21	22	23	24
30	29	28	27	26	25
31	32	33	34	35	36

5-C, 6-A

F-1-A

County Carter

Farm Checked: Date 10-6-58

By Bill Lambeth

STATE OF MONTANA
STATE ENGINEERS OFFICE
Water Resources Survey

T. 1N R. 58E Plat No. 20

Photo No. 31-156, 31-157

Legal Land Owner Glen & Margaret Hall Address Ekalaka

Operator Same Address

Water is deliverd by:— x1. Private System; 2. Ditch Company; 3. State Project; 4. Federal Project; 5. Irrigation District

If under Ditch Company, Irrigation District, or Government Project, state the number of shares or inches, acre feet, as the case may be in said system

App. No. Decree No.	NAME OF APPROPRIATOR TO WHOM DECREED	NAME OF STREAM	Date App. Date Priority	Miner's Inches	In Use	NAME OF DITCH (Water Delivered By)	No.	R/F	P/G/S	Present Ir.. Acres	Irrigable Acres
A-64	William Russell	Ben's Spring Creek	8-27-19	200	Stock						
A-725	Frank Buck	Russell Creek	7-10-19	400	Stock						
A-883	Frank Buck	Stagville Gulch	7-10-19	200	Stock						
A-1192	James K. Russell	Unnamed Creek	7-20-19	800	Stock						
None		Flood Water				Dam & Dikes	1	F		20	0

NOTE: R—Denotes Regular Irrigation. F—Flood Irrigation. P—Water diverted by means of pumping. G—Water diverted by gravity. S—Stored Water.

Condition of System Poor Topography Creek Bottom & Hill River Basin Little Missouri

Adequate Supply: Yes..... No X Explain Flood Only

Remarks

Also in: Plat No. Twp. Rge.	Plat No. Twp. Rge.	Plat No. Twp. Rge.
Plat No. Twp. Rge.	Plat No. Twp. Rge.	Plat No. Twp. Rge.

Information From:
Glen Hall

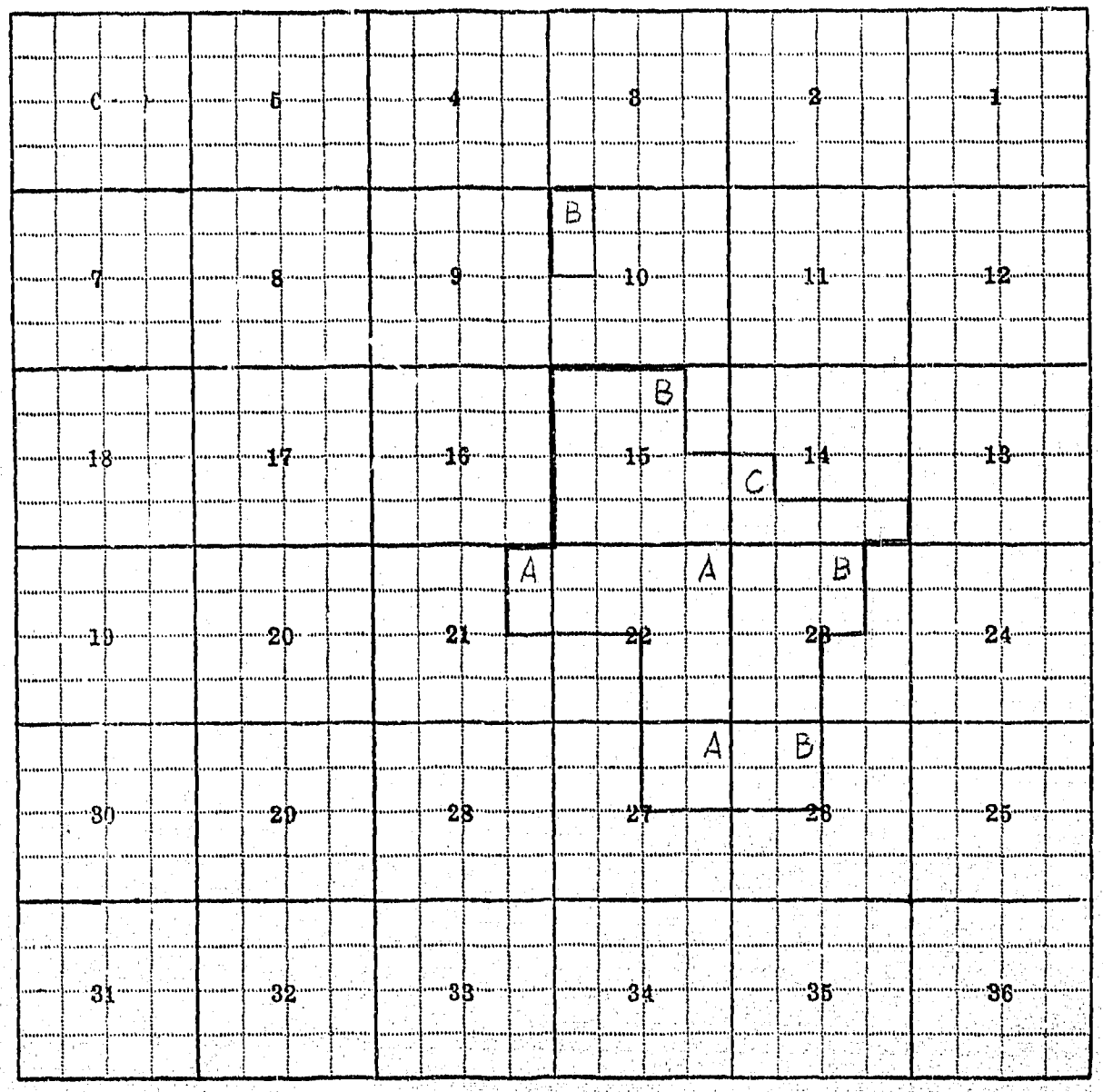

10-B, 14-C, 15-B, 21-A, 22-A, 23-B, 27-A, 26-B

F-1-A

County Carter

Farm Checked: Date 10-6-58

By Bill Lambeth

STATE OF MONTANA
STATE ENGINEERS OFFICE
Water Resources Survey

T 1N R 58E Plat No. 20

Photo No. 31-114, 31-157

Legal Land Owner Ivan N. Jennings Address Ekalaka

Operator Same Address

Water is deliverd by:— 1. Private System; 2. Ditch Company; 3. State Project; 4. Federal Project; 5. Irrigation District

If under Ditch Company, Irrigation District, or Government Project, state the number of shares or inches, acre feet, as the case may be in said system

App. No. Decree No.	NAME OF APPROPRIATOR TO WHOM DECREED	NAME OF STREAM	Date App. Date Priority	Miner's Inches	In Use	NAME OF DITCH (Water Delivered By)	No.	R/F	P/G/S	Present Irr. Acres	Irrigable Acres
A-335	Christopher C. Foy	Dugan (Duggins) Creek	5-31-97	500	Stock						
A-338	James B. Duggins	East Fork Dugan									
		(Duggins) Creek	6-27-97	75	Stock						
A-340	James B. Duggins	West Fork Dugan									
		(Duggins) Creek	6-28-07	75	Stock						
A-342	R. A. Wilkoske	Waste Water Dugan									
		(Duggins) Draw	2-8-50	400	Stock						
A-1219	R. A. Wilkoske	Unnamed Stream *	2-8-50	200	Stock						
A-51	R. A. Wilkoske	Unnamed Fork Little									
		Beaver Creek	2-8-50	80	Stock						

NOTE: R—Denotes Regular Irrigation. F—Flood Irrigation. P—Water diverted by means of pumping. G—Water diverted by gravity. S—Stored Water.

Condition of System Topography River Basin Little Missouri

Adequate Supply: Yes No Explain

Remarks * Also known as East Fork of Dugan Creek

Also in: Plat No. Twp. Rge.	Plat No. Twp. Rge.	Plat No. Twp. Rge.
Plat No. Twp. Rge.	Plat No. Twp. Rge.	Plat No. Twp. Rge.

Information From: Field Survey

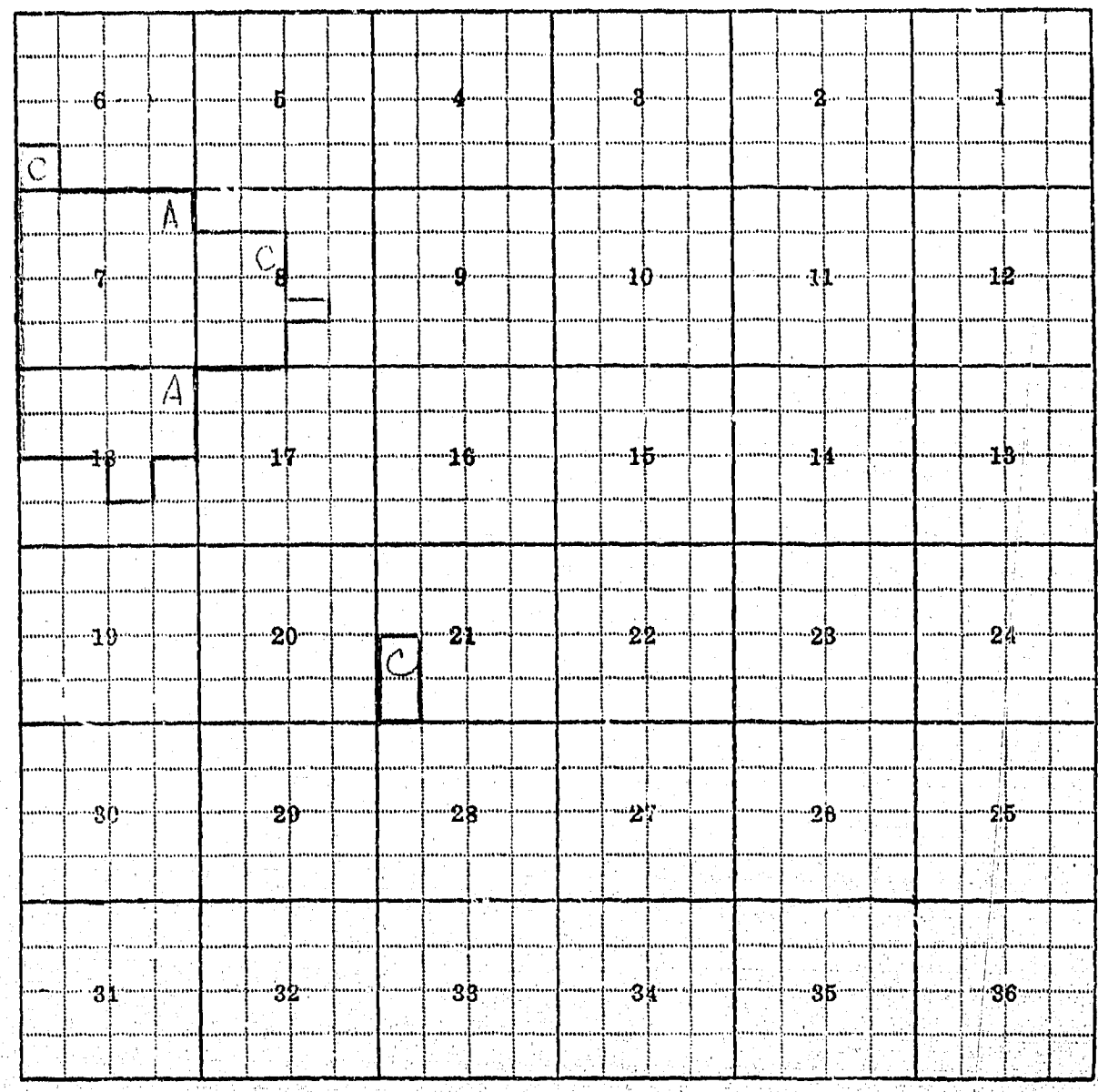

6-C, 7-A, 8-C, 18-A , 21-C

F-1-A

County Carter

Farm Checked: Date 10-6-58

By Bill Lambeth

STATE OF MONTANA
STATE ENGINEER'S OFFICE
Water Resources Survey

T. 1N R. 58E Plat No. 20

Photo No. 31-157

Legal Land Owner Thorval Senrud Address Ekalaka

Operator Same Address

Water is deliverd by:— 1. Private System, 2. Ditch Company; 3. State Project; 4. Federal Project; 5. Irrigation District

If under Ditch Company, Irrigation District, or Government Project, state the number of shares or inches, acre feet, as the case may be in said system

App. No. Decree No.	NAME OF APPROPRIATOR TO WHOM DECREED	NAME OF STREAM	Date App. Date Priority	Miner's Inches	In Use	NAME OF DITCH (Water Delivered By)	No.	R/F	P/G/S	Present Irr. Acres	Irrigable Acres
A-988	Edwin L. Wilson	Wilson's Spring Creek	7-26-10	400	Stock						

NOTE: R—Denotes Regular Irrigation. F—Flood Irrigation. P—Water diverted by means of pumping. G—Water diverted by gravity. S—Stored Water.

Condition of System ..... Topography ..... River Basin Little Missouri

Adequate Supply: Yes..... No..... Explain .....

Remarks .....

Also in: Plat No..... Twp..... Rge.....	Plat No..... Twp..... Rge.....	Plat No..... Twp..... Rge.....
Plat No..... Twp..... Rge.....	Plat No..... Twp..... Rge.....	Plat No..... Twp..... Rge.....

Information From: Field Survey

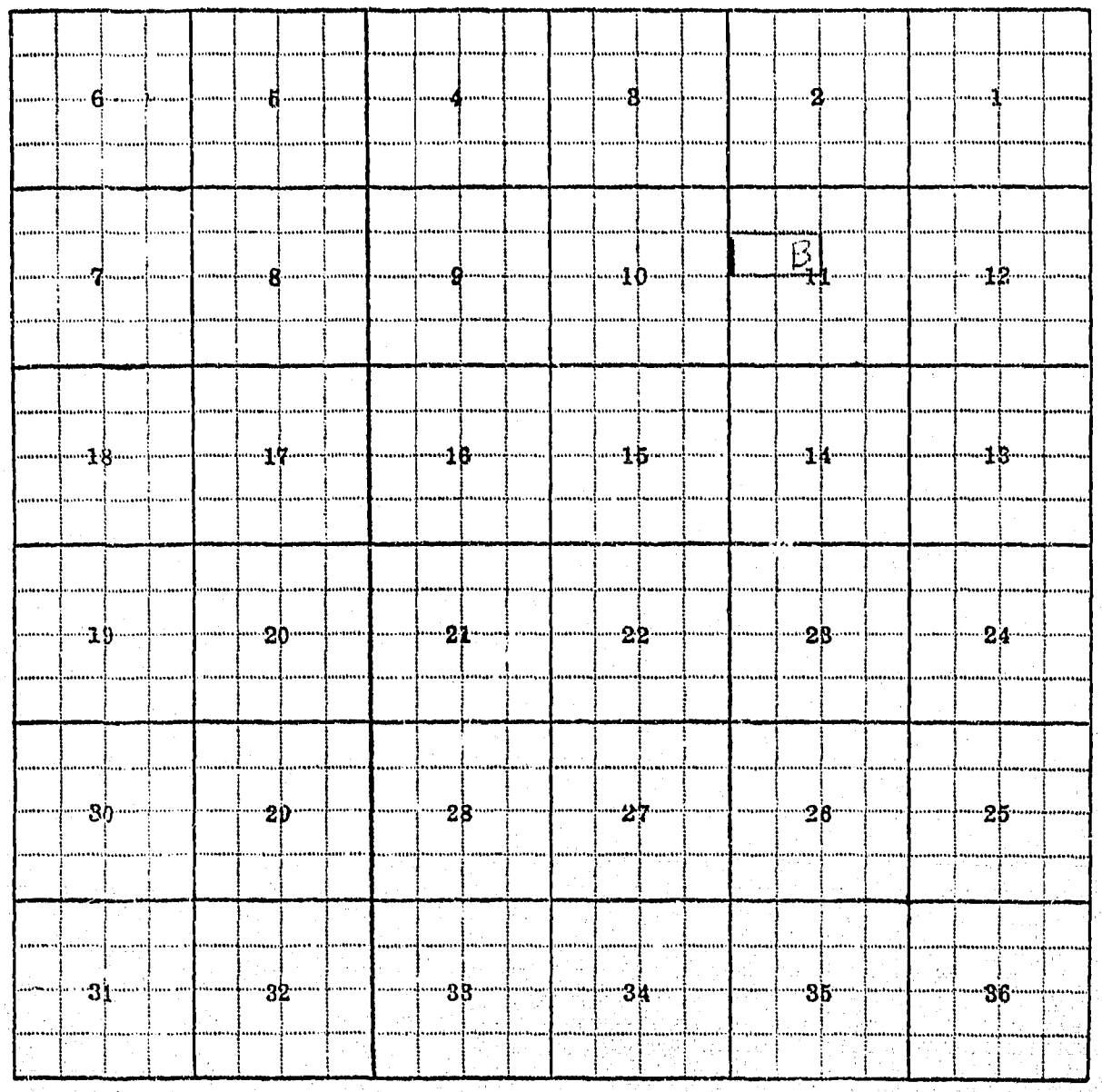
6
5
4
3
2
1
7
8
9
10
B
11
12
18
17
16
15
14
13
19
20
21
22
23
24
30
29
28
27
26
25
31
32
33
34
35
36

11-B

F-1-A

County Carter

Farm Checked: Date 10-6-58

By Bill Lambeth

STATE OF MONTANA

STATE ENGINEERS OFFICE

Water Resources Survey

X T 1N R 58E Plat No 20

Photo No. 31-112, 31-113, 31-114, 31-157, 31-158, 31-159, 32-97, 32-98

Legal Land Owner United States of America Address

Operator Address

Water is deliverd by:— 1. Private System; 2. Ditch Company; 3. State Project; 4. Federal Project; 5. Irrigation District

If under Ditch Company, Irrigation District, or Government Project, state the number of shares or inches, acre feet, as the case may be in said system

App. No. Decree No.	NAME OF APPROPRIATOR TO WHOM DECREED	NAME OF STREAM	Date App. Date Priority	Miner's Inches	In Use	NAME OF DITCH (Water Delivered By)	No.	R/F	P/G/S	Present Irr. Acres	Irrigable Acres
A-249	Jacob Speelmon	Coal Bank Gulch	7-27-01	500	No						
A-530	Jacob Speelmon	Indian Creek	8-19-12	200	Stock						

NOTE: R—Denotes Regular Irrigation. F—Flood Irrigation. P—Water diverted by means of pumping. G—Water diverted by gravity. S—Stored Water.

Condition of System Topography River Basin Little Missouri

Adequate Supply: Yes No Explain

Remarks

Also in: Plat No. Twp. Rge.	Plat No. Twp. Rge.	Plat No. Twp. Rge.
Plat No. Twp. Rge.	Plat No. Twp. Rge.	Plat No. Twp. Rge.

Information From:
Field Survey

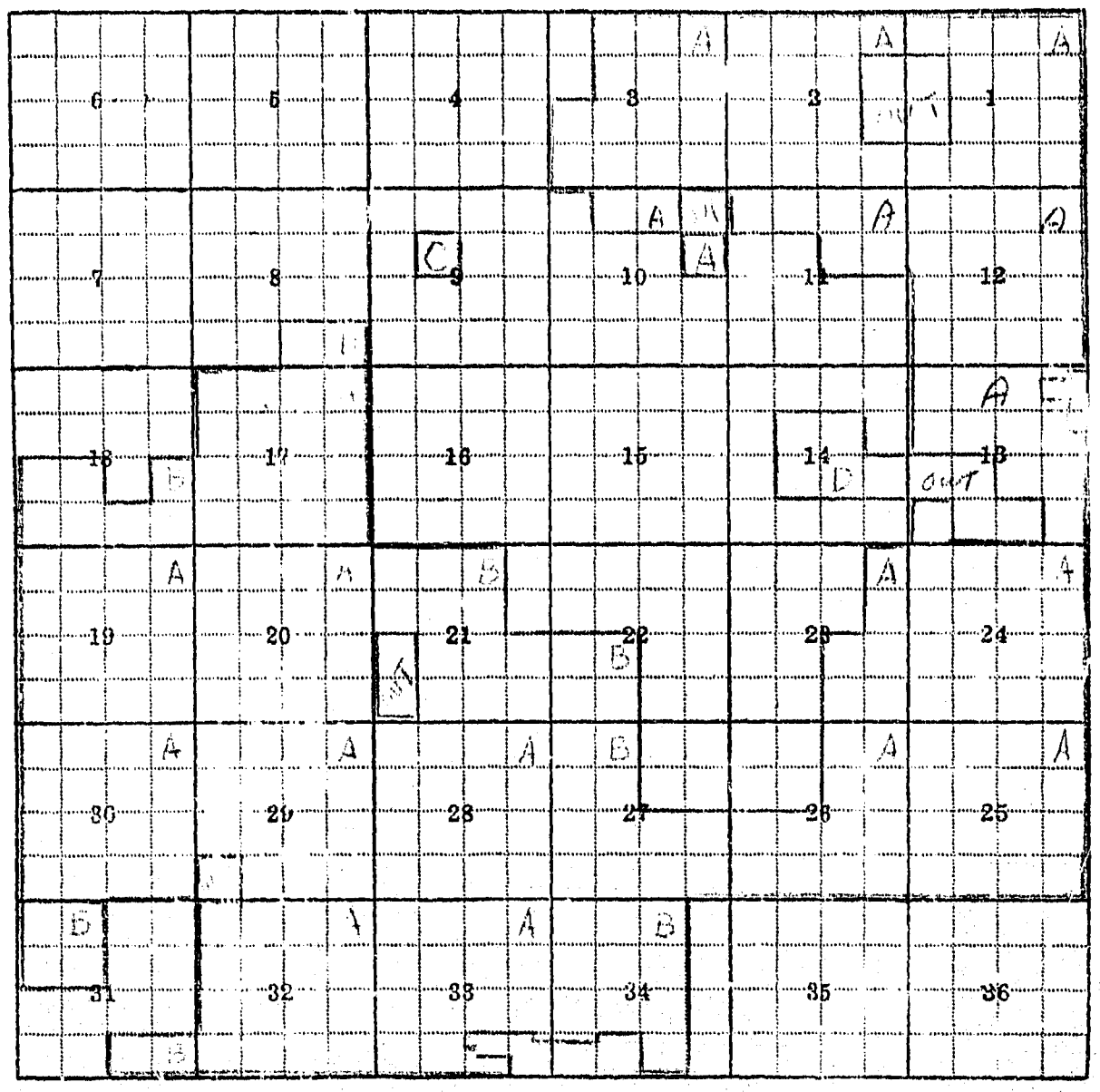

1-A, 2-A, 3-A, 8-D, 9-C, 10-A, 11-A, 12-A, 13-A, 14-D, 17-A, 18-B, 19-A, 20-A, 21-B, 22-B, 23-A, 24-A, 30-A, 29-A, 28-A, 27-B, 26-A, 25-A, 31-B, 32-A, 33-A, 34-B

21
T1N R59E

F-1-A

County Carter

Farm Checked: Date 10-31-58

By Vaughn Chadbourne

STATE OF MONTANA
STATE ENGINEERS OFFICE
Water Resources Survey

X T 1N R 59E Plat No. 21

Photo No. 10-52, 32-97, 32-98

Legal Land Owner Martin L. & Thelma Abel Address Ekalaka

Operator Same Address

Water is deliverd by:— X 1. Private System; 2. Ditch Company; 3. State Project; 4. Federal Project; 5. Irrigation District

If under Ditch Company, Irrigation District, or Government Project, state the number of shares or inches, acre feet, as the case may be in said system

App. No. Decree No.	NAME OF APPROPRIATOR TO WHOM DECREED	NAME OF STREAM	Date App. Date Priority	Miner's Inches	In Use	NAME OF DITCH (Water Delivered By)	No.	R/F	P/G/S	Present Irr. Acres	Irrigable Acres
A-451	William Schultz	Harmon Creek also									
		known as Twenty-Two									
		Creek	10-29-34	480	Yes	Schultz (Abel)	1	F		108	0

NOTE: R—Denotes Regular Irrigation. F—Flood Irrigation. P—Water diverted by means of pumping. G—Water diverted by gravity. S—Stored Water.

Condition of System ..... Topography ..... River Basin Little Missouri

Adequate Supply: Yes ..... No ..... Explain .....

Remarks .....

Also in: Plat No. ..... Twp. ..... Rge.	Plat No. ..... Twp. ..... Rge.	Plat No. ..... Twp. ..... Rge. .....
Plat No. ..... Twp. ..... Rge.	Plat No. ..... Twp. ..... Rge.	Plat No. ..... Twp. ..... Rge. .....

Information From:
W. A. Cleveland & Field Sur

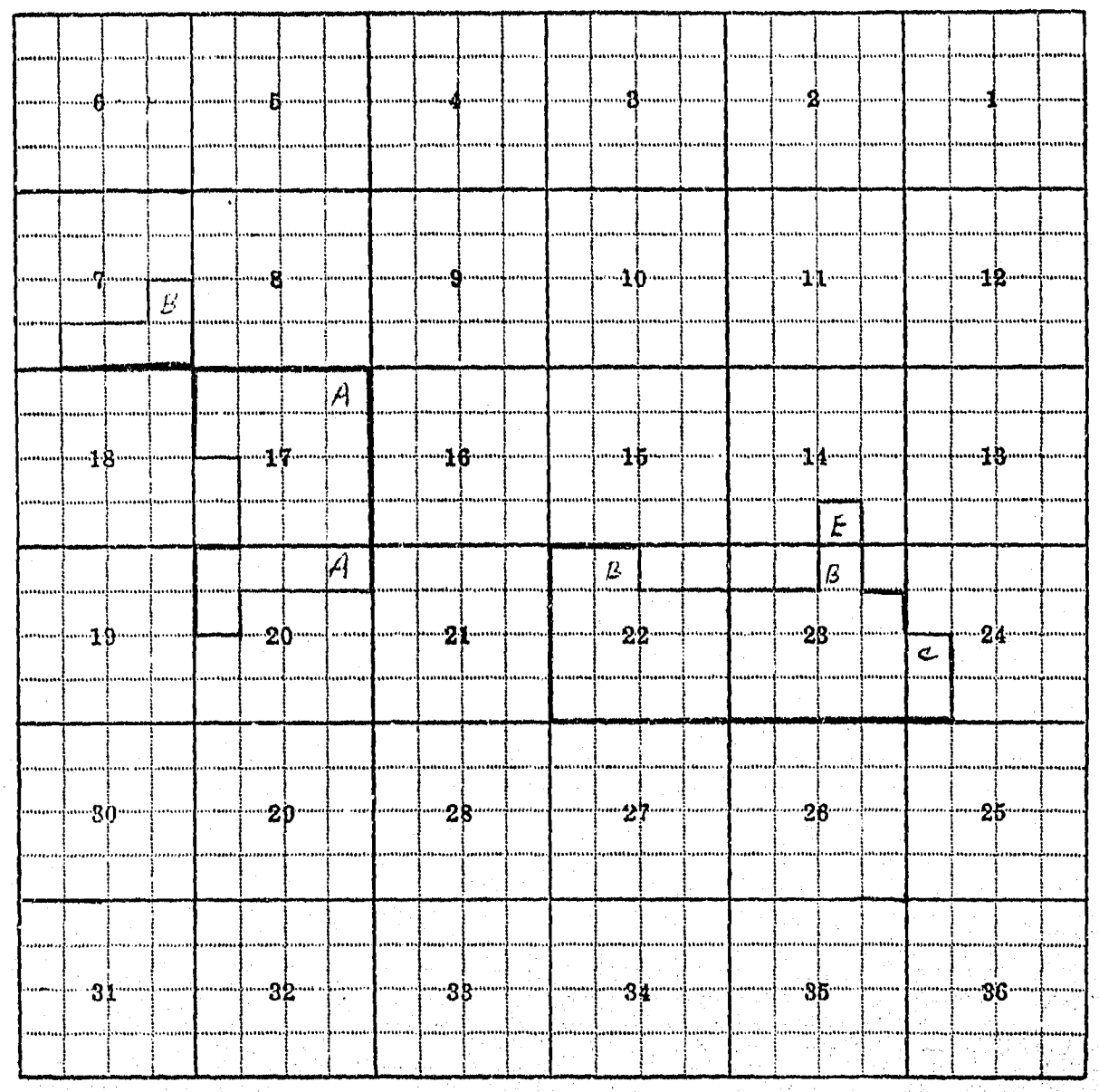

7-B, 14-E, 17-A, 20-A, 22-B, 23-B, 24-C

F-1-A

County Carter

Farm Checked: Date 10-6-59

By Robert Peter

STATE OF MONTANA

STATE ENGINEERS OFFICE

Water Resources Survey

T. 1N R. 59E Plat No. 21

Photo No. 10-53, 32-98

Legal Land Owner Neil Brown Address Ekalaka

Operator Same Address

Water is delivered by:— x 1. Private System; 2. Ditch Company; 3. State Project; 4. Federal Project; 5. Irrigation District

If under Ditch Company, Irrigation District, or Government Project, state the number of shares or inches, acre feet, as the case may be in said system

App. No. Decree No.	NAME OF APPROPRIATOR TO WHOM DECREED	NAME OF STREAM	Date App. Date Priority	Miner's Inches	In Use	NAME OF DITCH (Water Delivered By)	No.	R/F	P/G/S	Present Irr. Acres	Irrigable Acres
A-948A	N. L. Brown	Unnamed Fk. Twenty-Two									
		Creek	3-17-59	2000	No	Dam & Dike	1	F		0	54

NOTE: R—Denotes Regular Irrigation. F—Flood Irrigation. P—Water diverted by means of pumping. G—Water diverted by gravity. S—Stored Water.

Condition of System ..... Topography ..... River Basin Little Missouri

Adequate Supply: Yes..... No..... Explain .....

Remarks Potential - SCS says wont work. Mr. Brown doesn't know whether to say irrigation or not. Dam and some dikes in.

Also in: Plat No. Twp. Rge.	Plat No. Twp. Rge.	Plat No. Twp. Rge.
Plat No. Twp. Rge.	Plat No. Twp. Rge.	Plat No. Twp. Rge.

Information From:

Neil Brown

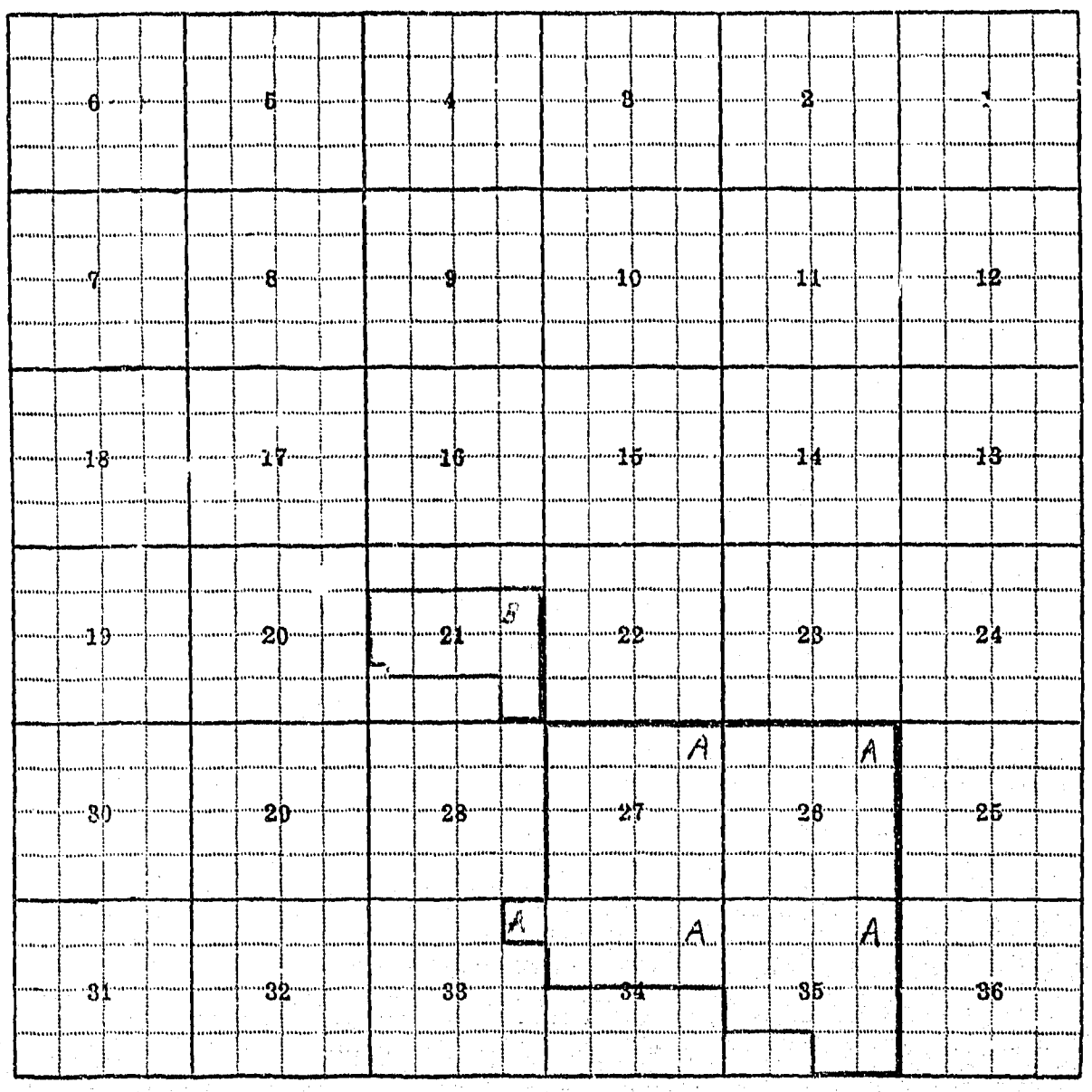

21-B, 26-A, 27-A, 33-A, 34-A, 35-A

F-1-A

County Carter

STATE OF MONTANA
STATE ENGINEERS OFFICE
Water Resources Survey

X T. 1N R. 50E Plat No. 21

Farm Checked: Date 10-31-58

Photo No. 32-98

By Vaughn Chadbourne

Legal Land Owner W. A. Cleveland and/or Clara Cleveland Address Ekalaka

Operator W. A. Cleveland Address

Water is deliverd by:—x 1. Private System; 2. Ditch Company; 3. State Project; 4. Federal Project; 5. Irrigation District

If under Ditch Company, Irrigation District, or Government Project, state the number of shares or inches, acre feet, as the case may be in said system

App. No. Decree No.	NAME OF APPROPRIATOR TO WHOM DECREED	NAME OF STREAM	Date App. Date Priority	Minor's Inches	In Use	NAME OF DITCH (Water Delivered By)	No.	R/F	P/G/S	Present Irr. Acres	Irrigable Acres
A-289	George W. Cleveland	Cripple Creek	5-12-08	300	Yes	Cleveland	1	F		15	0
A-504	J. H. Booth and										
	M. O. Tracy	Horse Camp Creek	11-15-01	500	Stock						

NOTE: R—Denotes Regular Irrigation. F—Flood Irrigation. P—Water diverted by means of pumping. G—Water diverted by gravity. S—Stored Water.

Condition of System Fair Topography River Basin Little Missouri

Adequate Supply: Yes No x Explain

Remarks

Also in: Plat No. Twp. Rge.	Plat No. Twp. Rge.	Plat No. Twp. Rge.
Plat No. Twp. Rge.	Plat No. Twp. Rge.	Plat No. Twp. Rge.

Information From:
W. A. Cleveland

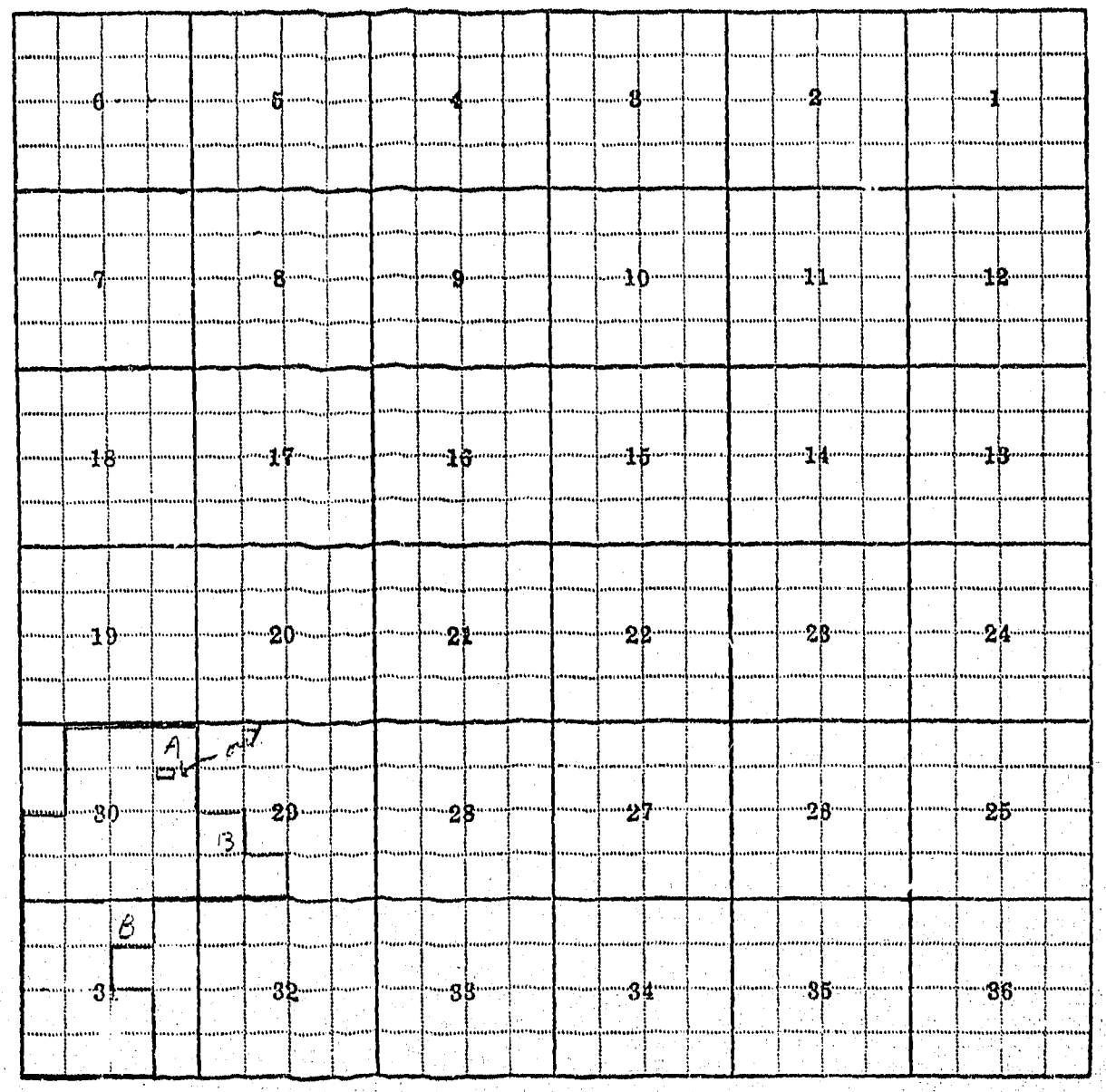
6
5
4
3
2
1
7
8
9
10
11
12
18
17
16
15
14
13
19
20
21
22
23
24
A
30
29
28
27
26
25
B
31
32
33
34
35
36

29-B, 30-A, 31-B

F-1-A

County Carter

Farm Checked: Date 10-30-58

By Vaughn Chadbourne

STATE OF MONTANA

STATE ENGINEERS OFFICE

Water Resources Survey

T. 1N R. 59E Plat No. 21

Photo No. 10-51, 10-52, 32-97

Legal Land Owner Paul A. Figg Address

Operator Address

Water is deliverd by:— 1. Private System; 2. Ditch Company; 3. State Project; 4. Federal Project; 5. Irrigation District

If under Ditch Company, Irrigation District, or Government Project, state the number of shares or inches, acre feet, as the case may be in said system

App. No. Decree No.	NAME OF APPROPRIATOR TO WHOM DECREED	NAME OF STREAM	Date App. Date Priority	Miner's Inches	In Use	NAME OF DITCH (Water Delivered By)	No.	R/F	P/G/S	Present Irr. Acres	Irrigable Acres
A-682	Frank R. Stannard	Prell Creek	10-14-41	20							
				ac.ft	Stock						

NOTE: R—Denotes Regular Irrigation. F—Flood Irrigation. P—Water diverted by means of pumping. G—Water diverted by gravity. S—Stored Water.

Condition of System Topography River Basin Little Missouri

Adequate Supply: Yes No Explain

Remarks

Also in: Plat No. Twp. Rge.	Plat No. Twp. Rge.	Plat No. Twp. Rge.
Plat No. Twp. Rge.	Plat No. Twp. Rge.	Plat No. Twp. Rge.

Information From:

Field Survey

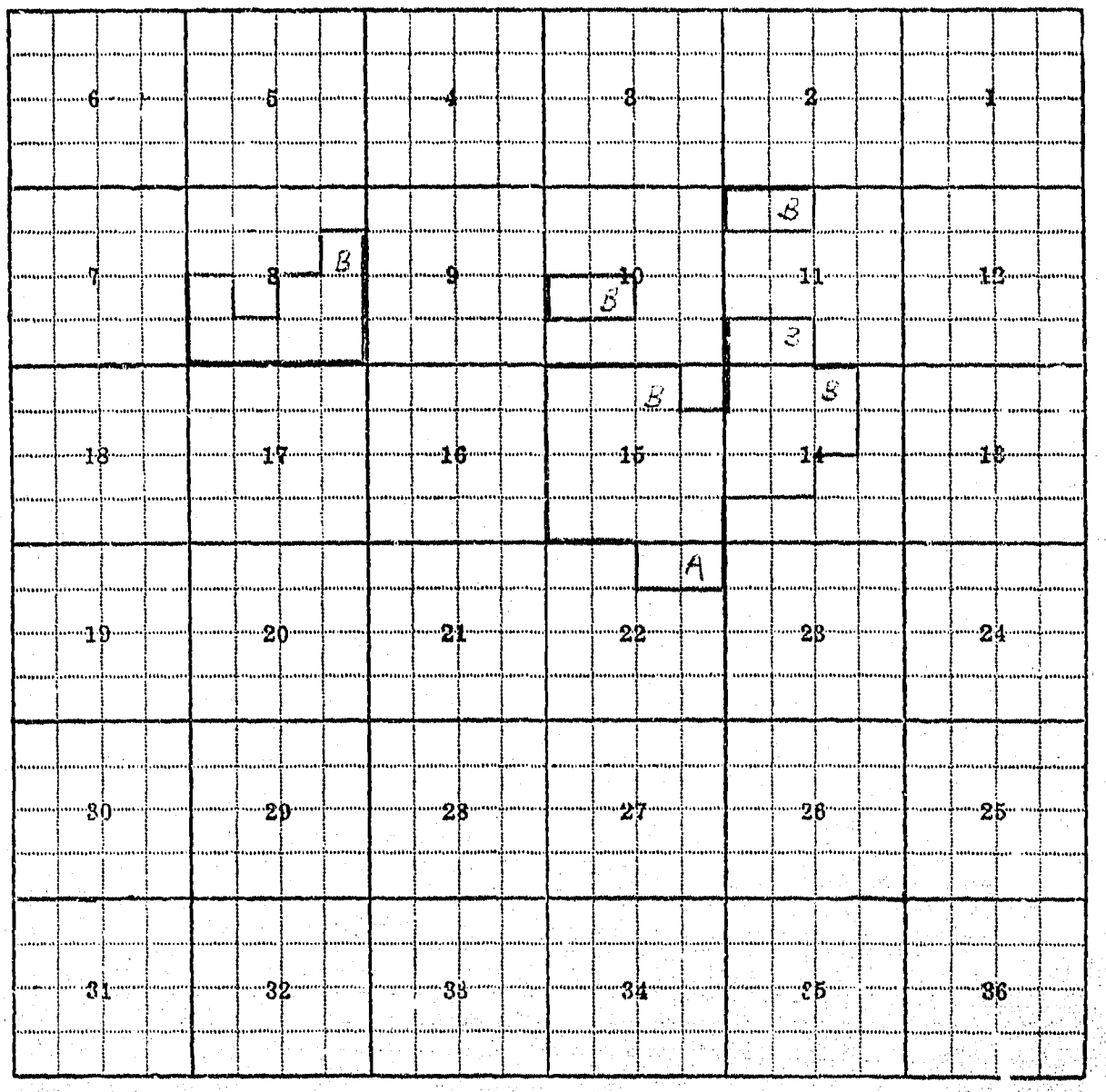

8-B, 10-B, 11-B, 14-B, 15-B, 22-A

F-1-A

County Carter

Farm Checked: Date 10-31-58

By Vaughn Chadbourne

STATE OF MONTANA
STATE ENGINEERS OFFICE
Water Resources Survey

X T 1N R 59E Plat No. 21

Photo No. 32-99

Legal Land Owner Royal E. Hendricks Address

Operator Address

Water is deliverd by:— 1. Private System; 2. Ditch Company; 3. State Project; 4. Federal Project; 5. Irrigation District

If under Ditch Company, Irrigation District, or Government Project, state the number of shares or inches, acre feet, as the case may be in said system

App. No. Decree No.	NAME OF APPROPRIATOR TO WHOM DECREED	NAME OF STREAM	Date App. Date Priority	Miner's Inches	In Use	NAME OF DITCH (Water Delivered By)	No.	R/F	P/G/S	Present Irr. Acres	Irrigable Acres
A-504	J. H. Booth &										
	M. O. Tracy	Horse Camp Creek	11-15-01	500	Stock						

NOTE: R—Denotes Regular Irrigation. F—Flood Irrigation. P—Water diverted by means of pumping. G—Water diverted by gravity. S—Stored Water.

Condition of System Topography River Basin Little Missouri

Adequate Supply: Yes No Explain

Remarks

Also in: Plat No. 29 Twp. 1S Rge. 59E	Plat No. Twp. Rge.	Plat No. Twp. Rge.
Plat No. Twp. Rge.	Plat No. Twp. Rge.	Plat No. Twp. Rge.

Information From:
W. A. Cleveland & Field Survey

6	5	4	3	2	1
7	8	9	10	11	12
18	17	16	15	14	13
19	20	21	22	23	24
30	29	28	27	26	25
31 D	32	33	34	35	36

31-D

F-1-A
County Carter

Farm Checked: Date 10-1-58

By Vaughn Chadbourne

STATE OF MONTANA
STATE ENGINEERS OFFICE
Water Resources Survey

T. 1N R. 59E Plat No. 21

Photo No. 10-51, 10-52

Legal Land Owner Virginia & Mary Jane Losing Address

Operator Address

Water is deliverd by:— 1. Private System; 2. Ditch Company; 3. State Project; 4. Federal Project; 5. Irrigation District

If under Ditch Company, Irrigation District, or Government Project, state the number of shares or inches, acre feet, as the case may be in said system

App. No. Decree No.	NAME OF APPROPRIATOR TO WHOM DECREED	NAME OF STREAM	Date App. Date Priority	Miner's Inches	In Use	NAME OF DITCH (Water Delivered By)	No.	R/F	P/G/S	Present Irr. Acres	Irrigable Acres
A-148	Eloise G. Hiscock	Bruck Draw	4-12-05	500	Stock						
A-732	Waldo Parsons	Sage Creek	4-25-46	---	Stock						

NOTE: R--Denotes Regular Irrigation. F—Flood Irrigation. P—Water diverted by means of pumping. G—Water diverted by gravity. S—Stored Water.

Condition of System Topography River Basin Little Missouri

Adequate Supply: Yes No Explain

Remarks

Also in: Plat No. 14 Twp. 2N Rge. 59E Plat No. 22 Twp. 1N Rge. 60E	Plat No. Twp. Rge. Plat No. Twp. Rge.	Plat No. Twp. Rge. Plat No. Twp. Rge.

Information From:
Field Survey

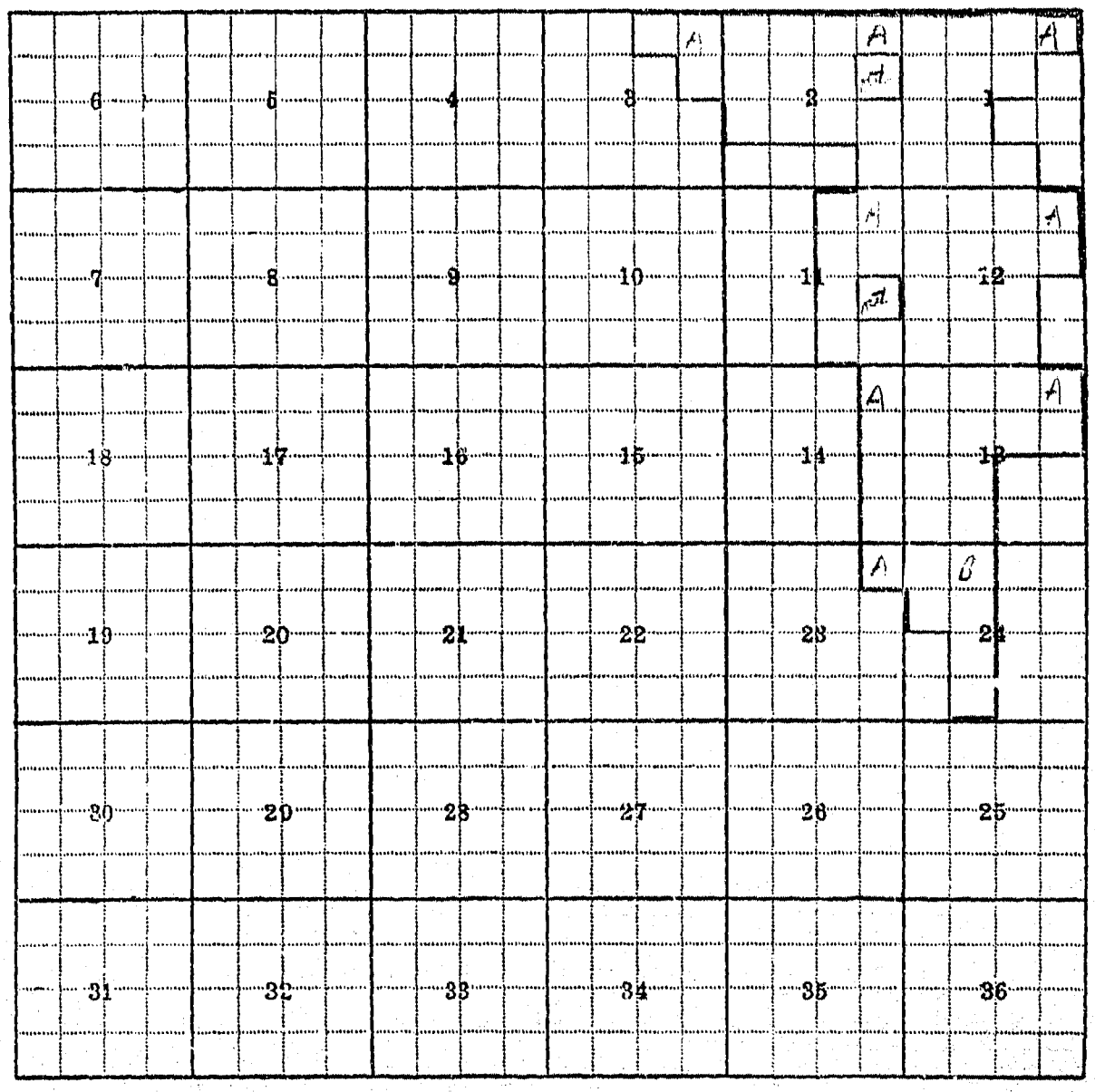

1-A, 2-A, 3-A, 11-A, 12-A, 13-A, 14-A, 23-A, 24-B

F-1-A

County Carter

Farm Checked: Date 10-3-58

By Vaughn Chadbourne

STATE OF MONTANA

STATE ENGINEERS OFFICE

Water Resources Survey

T. 1N R. 59E Plat No. 21

Photo No. 32-98

Legal Land Owner Robert B. McLeod Address

Operator Address

Water is deliverd by:— 1. Private System; 2. Ditch Company; 3. State Project; 4. Federal Project; 5. Irrigation District

If under Ditch Company, Irrigation District, or Government Project, state the number of shares or inches, acre feet, as the case may be in said system

App. No. Decree No.	NAME OF APPROPRIATOR TO WHOM DECREED	NAME OF STREAM	Date App. Date Priority	Minor's Inches	In Use	NAME OF DITCH (Water Delivered By)	No.	R/F	P/G/S	Present Irr. Acres	Irrigable Acres
A-450	Milan T. Harmon	Harmon Creek also	6-13-98	50	Stock						
		known as Twenty-Two									
		Creek									

NOTE: R—Denotes Regular Irrigation. F—Flood Irrigation. P—Water diverted by means of pumping. G—Water diverted by gravity. S—Stored Water.

Condition of System Topography River Basin Little Missouri

Adequate Supply: Yes No Explain

Remarks

Also in: Plat No. Twp. Rge.	Plat No. Twp. Rge.	Plat No. Twp. Rge.
Plat No. Twp. Rge.	Plat No. Twp. Rge.	Plat No. Twp. Rge.

Information From:
W. A. Cleveland & Field Survey

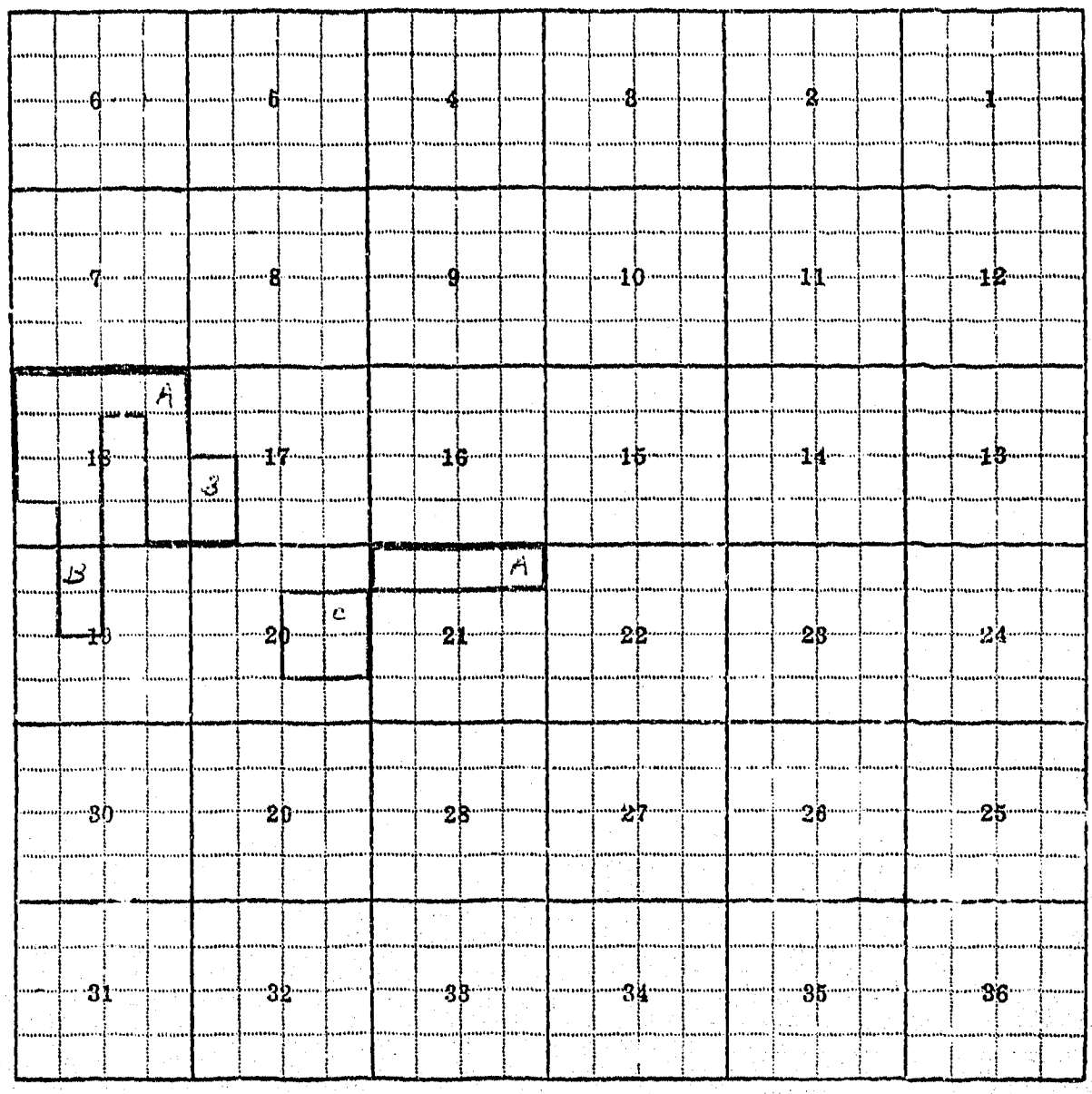

17-B, 18-A, 19-B, 20-C, 21-A

I-1-A

County Carter

Form Checked: Date 10-30-58

By Vaughn Chadbourne

STATE OF MONTANA
STATE ENGINEERS OFFICE
Water Resources Survey

T. 1N R. 59E Plat No. 21

Photo No. 10-53, 10-52

Legal Land Owner Montana, State of Address

Operator Paul A. Figg Address

Water is delivered by:— 1. Private System; 2. Ditch Company; 3. State Project; 4. Federal Project; 5. Irrigation District

If under Ditch Company, Irrigation District, or Government Project, state the number of shares or inches, acre feet, as the case may be in said system

App. No. Decree No.	NAME OF APPROPRIATOR TO WHOM DECREED	NAME OF STREAM	Date App. Date Priority	Miner's Inches	In Use	NAME OF DITCH (Water Delivered By)	No.	R/F	P/G/S	Present Irr. Acres	Irrigable Acres
A-682	Frank R. Stannard	Prell Creek	10-14-41	20							
				ac.ft	Stock						

NOTE: R—Denotes Regular Irrigation. F—Flood Irrigation. P—Water diverted by means of pumping. G—Water diverted by gravity. S—Stored Water.

Condition of System Topography River Basin Little Missouri

Adequate Supply: Yes No Explain

Remarks

Also in: Plat No. Twp. Rge.	Plat No. Twp. Rge.	Plat No. Twp. Rge.
Plat No. Twp. Rge.	Plat No. Twp. Rge.	Plat No. Twp. Rge.

Information From:
W. A. Cleveland & Field Surve

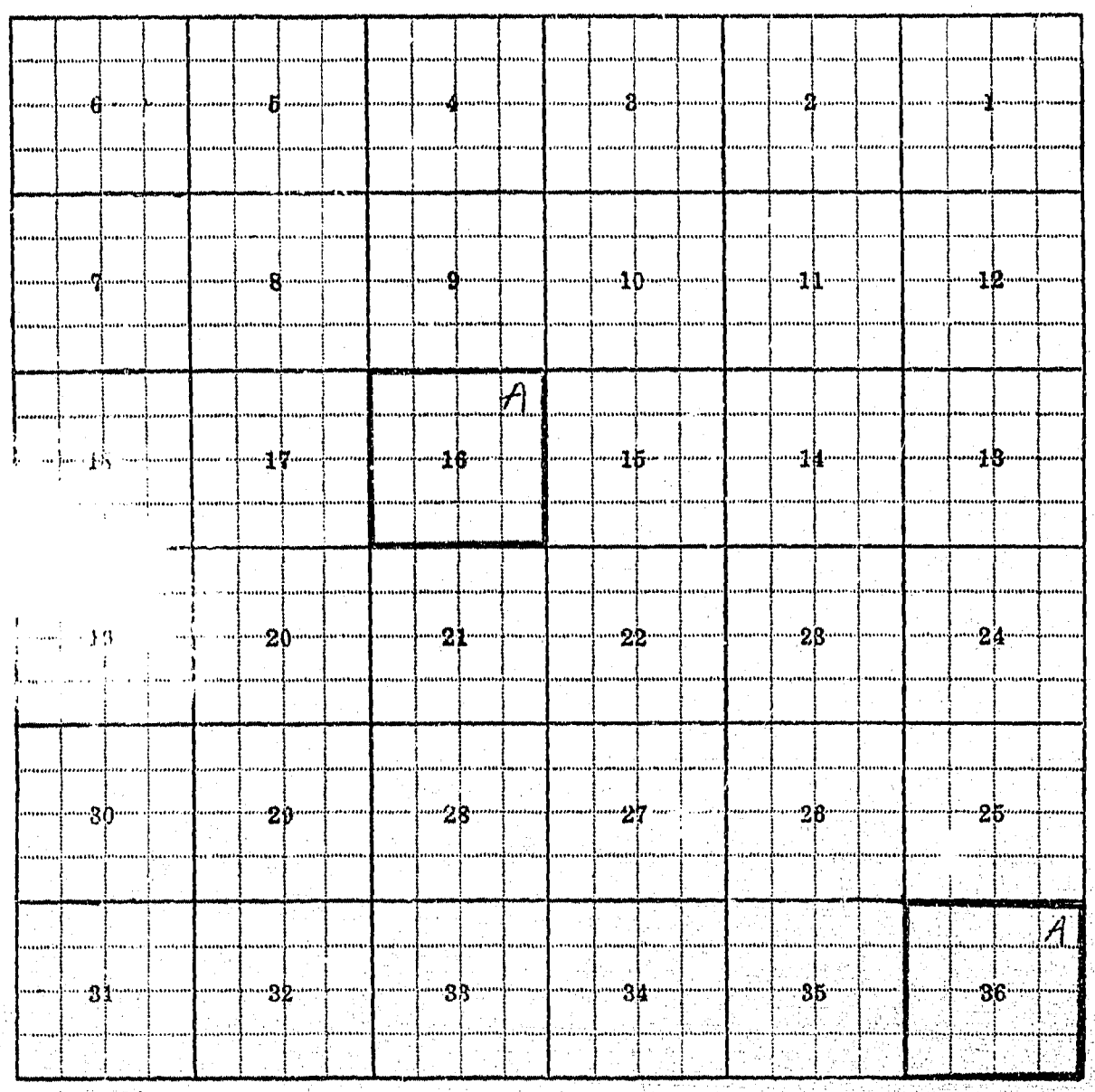
6
5
4
3
2
1
7
8
9
10
11
12
A
17
16
15
14
13
20
21
22
23
24
30
29
28
27
26
25
A
31
32
33
34
35
36

16-A, 36-A

F-1-A

County Carter

STATE OF MONTANA
STATE ENGINEERS OFFICE
Water Resources Survey

X T. 1N R. 59E Plat No. 21

Farm Checked: Date 10-30-58

Photo No. 10-53

By Vaughn Chadbourne

Legal Land Owner Larrie Phelps Address Ekalaka

Operator Same Address

Water is deliverd by:— X 1. Private System; 2. Ditch Company; 3. State Project; 4. Federal Project; 5. Irrigation District

If under Ditch Company, Irrigation District, or Government Project, state the number of shares or inches, acre feet, as the case may be in said system

App. No. Decree No.	NAME OF APPROPRIATOR TO WHOM DECREED	NAME OF STREAM	Date App. Date Priority	Miner's Inches	In Use	NAME OF DITCH (Water Delivered By)	No.	R/F	P/G/S	Present Irr. Acres	Irrigable Acres
A-950	Larrie Phelps	Unnamed Fork Twenty-Two Creek	5-18-53	--	Yes	Prell Dam, Res. & Dike	1	F)		35	0
A-951	Larrie Phelps	Unnamed Fork Twenty-Two Creek	5-18-53	240	Yes	Prell Dam, Res. & Dike	1	F)			

NOTE: R—Denotes Regular Irrigation. F—Flood Irrigation. P—Water diverted by means of pumping. G—Water diverted by gravity. S—Stored Water.

Condition of System Good Topography River Basin Little Missouri

Adequate Supply: Yes No X Explain

Remarks

Also in: Plat No. Twp. Rge.	Plat No. Twp. Rge.	Plat No. Twp. Rge.
Plat No. Twp. Rge.	Plat No. Twp. Rge.	Plat No. Twp. Rge.

Information From:
W. A. Cleveland & Field Survey

6	5	4	3	2	1
7	8	9	10	11	12
18	17	16	15	14	13
19	20	21	22	23	24 A
30	29	28	27	26	25 A
31	32	33	34	35	36

24-A, 25-A

F-1-A

County Carter

Farm Checked: Date 10-31-58

By Vaughn Chadbourne

STATE OF MONTANA

STATE ENGINEERS OFFICE

Water Resources Survey

T. 1N R. 59E Plat No. 21

Photo No. 32-99

Legal Land Owner A. E. Taylor Address

Operator Address

Water is deliverd by:— 1. Private System; 2. Ditch Company; 3. State Project; 4. Federal Project; 5. Irrigation District

If under Ditch Company, Irrigation District, or Government Project, state the number of shares or inches, acre feet, as the case may be in said system

App. No. Decree No.	NAME OF APPROPRIATOR TO WHOM DECREED	NAME OF STREAM	Date App. Date Priority	Miner's Inches	In Use	NAME OF DITCH (Water Delivered By)	No.	R/F	P/G/S	Present Irr. Acres	Irrigable Acres
A-504	J. H. Booth &										
	M. O. Tracy	Horse Camp Creek	11-15-01	500	Stock						

NOTE: R—Denotes Regular Irrigation. F—Flood Irrigation. P—Water diverted by means of pumping. G—Water diverted by gravity. S—Stored Water.

Condition of System Topography River Basin Little Missouri

Adequate Supply: Yes No Explain

Remarks

Also in: Plat No. Twp. Rge.	Plat No. Twp. Rge.	Plat No. Twp. Rge.
Plat No. Twp. Rge.	Plat No. Twp. Rge.	Plat No. Twp. Rge.

Information From:

W. A. Cleveland & Field Survey

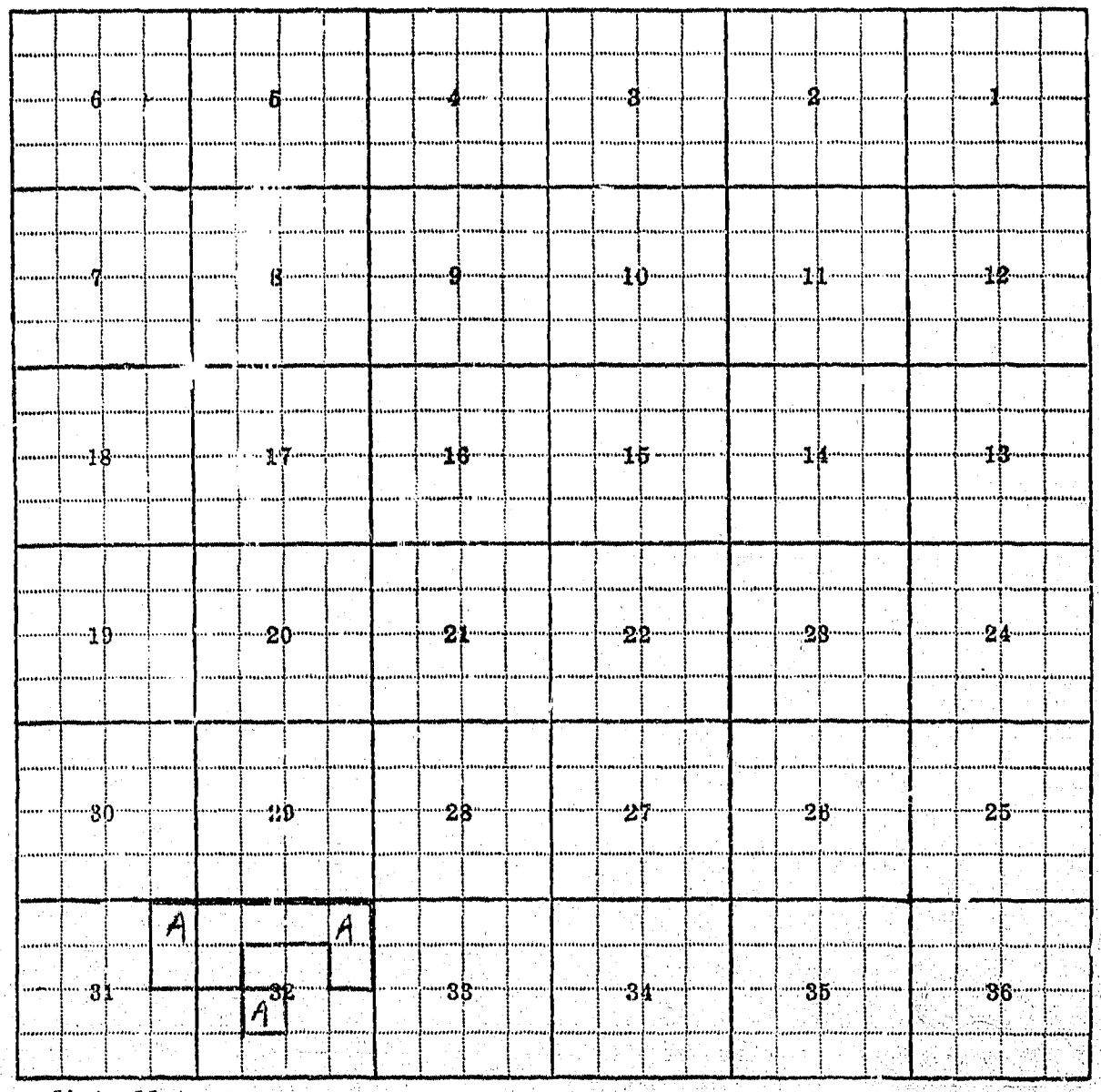
6
5
4
3
2
1
7
8
9
10
11
12
18
17
16
15
14
13
19
20
21
22
23
24
30
29
28
27
26
25
A
A
31
32
33
34
35
36
A

31-A, 32-A

F-1-A

County Carter

Farm Checked: Date 11-1-58

By Vaughn Chadbourne

STATE OF MONTANA

STATE ENGINEERS OFFICE

Water Resources Survey

T. 1N R. 59E Plat No. 21

Photo No. 10-51, 10-52, 32-97, 32-98, 32-99

Legal Land Owner United States of America Address

Operator Address

Water is delivered by:— 1. Private System; 2. Ditch Company; 3. State Project; 4. Federal Project; 5. Irrigation District

If under Ditch Company, Irrigation District, or Government Project, state the number of shares or inches, acre feet, as the case may be in said system

App. No. Decree No.	NAME OF APPROPRIATOR TO WHOM DECREED	NAME OF STREAM	Date App. Date Priority	Miner's Inches	In Use	NAME OF DITCH (Water Delivered By)	No.	R/F	P/G/S	Present Irr. Acres	Irrigabl Acres
A-293	Dominek G. Stanek	Cripple Creek	3-13-11	200	No						
A-504	J. H. Booth &										
	M. O. Tracy	Horse Camp Creek	11-15-01	500	Stock						
A-732	Waldo Parsons	Sage Creek	4-25-4[illegible]		Stock						

NOTE: R—Denotes Regular Irrigation. F—Flood Irrigation. P—Water diverted by means of pumping. G—Water diverted by gravity. S—Stored Water.

Condition of System Topography River Basin Little Missouri

Adequate Supply: Yes No Explain

Remarks

Also in: Plat No. Twp. Rge.	Plat No. Twp. Rge.	Plat No. Twp. Rge.
Plat No. Twp. Rge.	Plat No. Twp. Rge.	Plat No. Twp. Rge.

Information From: Field Survey

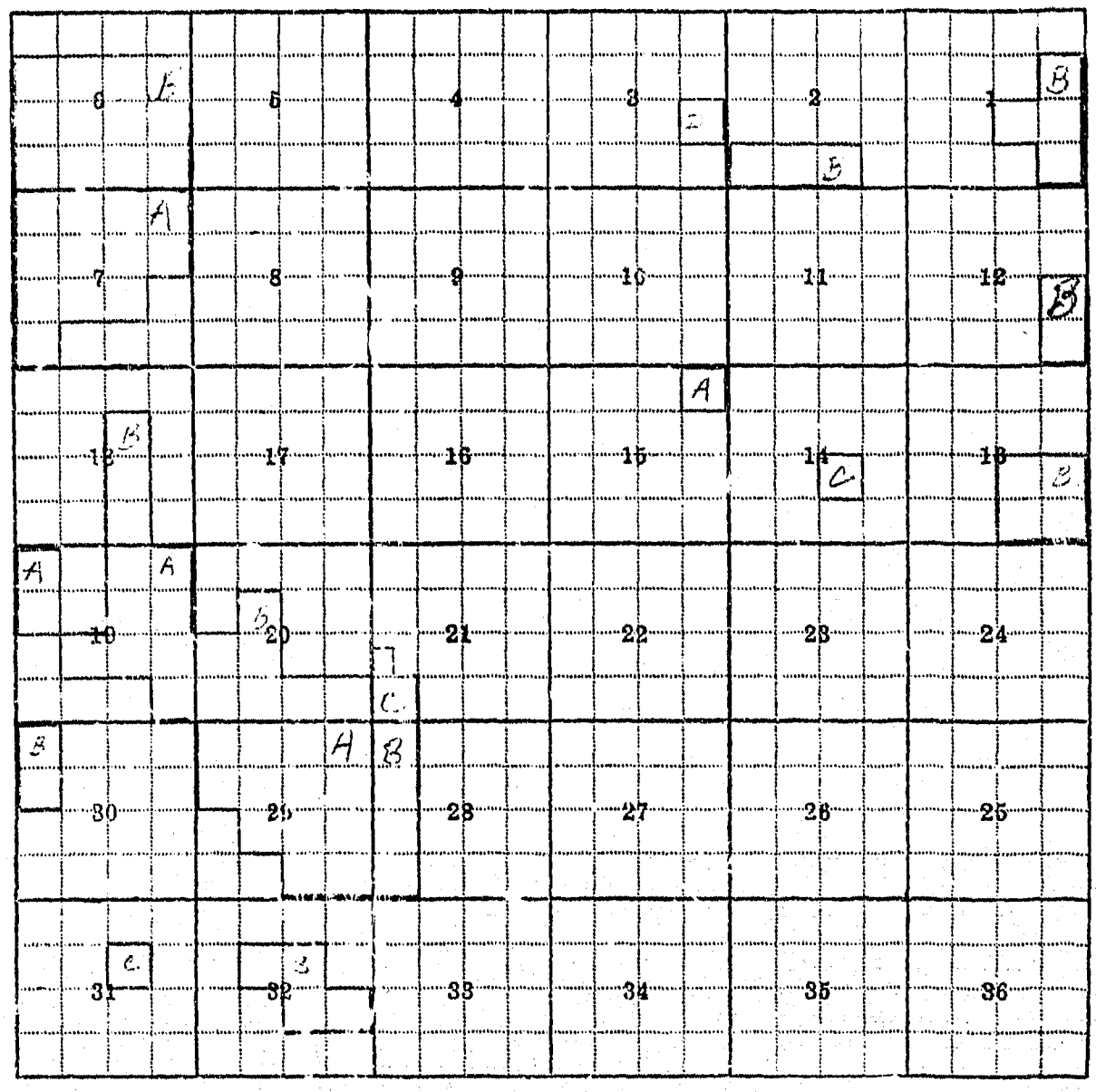

1-D, 2-B, 3-D, 6-B, 7-A, 12-B, 13-B, 14-C, 15-A, 16-B, 19-A, 20-B, 21-C, 28-B, 29-A, 30-B, 31-C, 32-B

22
T1N R60E

F-1-A

County Carter

STATE OF MONTANA
STATE ENGINEERS OFFICE
Resources Survey

X T. 1N R. 60E Plat No. 22

Farm Checked: Date 10-31-58

Photo No. 7-172

By Bill Lambeth

Legal Land Owner Floyd L. Ellis Address Mill Iron

Operator Richard Burns - leasing Address Mill Iron

Water is delivered by:— X 1. Private System; 2. Ditch Company; 3. State Project; 4. Federal Project; 5. Irrigation District

If under Ditch Company, Irrigation District, or Government Project, state the number of shares or inches, acre feet, as the case may be in said system

App. No. Decree No.	NAME OF APPROPRIATOR TO WHOM DECREED	NAME OF STREAM	Date App. Date Priority	Miner's Inches	In Use	NAME OF DITCH (Water Delivered By)	No.	R/F	P/G/S	Present Irr. Acres	Irrigable Acres
No filing		Corral Creek				Dam & Dikes	1	F		217	0

NOTE: R—Denotes Regular Irrigation. F—Flood Irrigation. P—Water diverted by means of pumping. G—Water diverted by gravity. S—Stored Water.

Condition of System Fair Topography Creek Bottom & Hill River Basin Little Missouri

Adequate Supply: Yes ..... No X Explain Flood only

Remarks

Also in: Plat No. 20 Twp. 1N Rge. 58E	Plat No. ..... Twp. ..... Rge.	Plat No. ..... Twp. ..... Rge. .....
Plat No. ..... Twp. ..... Rge.	Plat No. ..... Twp. ..... Rge.	Plat No. ..... Twp. ..... Rge. .....

Information From:
Richard Burns

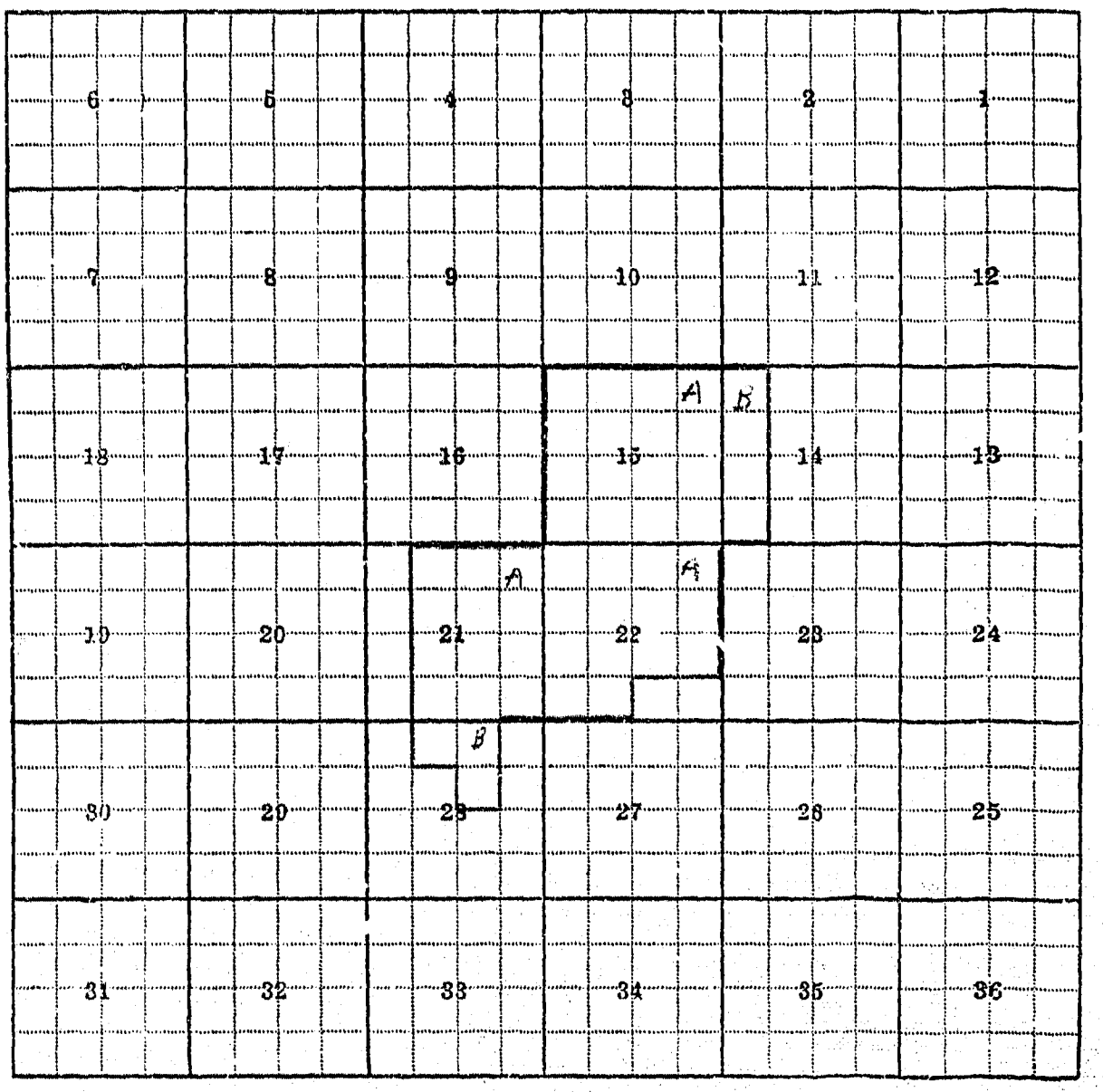

14-B, 15-A, 21-A, 22-A, 28-B

F-1-A

County Carter

Farm Checked: Date 10-31-58

By Bill Lambeth

STATE OF MONTANA

STATE ENGINEERS OFFICE

Water Resources Survey

X T. 1N R. 60E Plat No. 22

Photo No. 7-171

Legal Land Owner Chelsea Feely Address Mill Iron

Operator Same Address

Water is delivered by:— 1. Private System; 2. Ditch Company; 3. State Project; 4. Federal Project; 5. Irrigation District

If under Ditch Company, Irrigation District, or Government Project, state the number of shares or inches, acre feet, as the case may be in said system

App. No. Decree No.	NAME OF APPROPRIATOR TO WHOM DECREED	NAME OF STREAM	Date App. Date Priority	Miner's Inches	In Use	NAME OF DITCH (Water Delivered By)	No.	R/F	P/G/S	Present Irr. Acres	Irrigable Acres
A-786	Elizabeth Wilson	Sheep Mountain Gulch Creek	6-27-14	500	Stock						

NOTE: R—Denotes Regular Irrigation. F—Flood Irrigation. P—Water diverted by means of pumping. G—Water diverted by gravity. S—Stored Water.

Condition of System Topography River Basin Little Missouri

Adequate Supply: Yes No Explain

Remarks

Also in: Plat No. Twp. Rge.	Plat No. Twp. Rge.	Plat No. Twp. Rge.
Plat No. Twp. Rge.	Plat No. Twp. Rge.	Plat No. Twp. Rge.

Information From: Field Survey


6
5
4
3
C
2
1
A
7
8
9
10
11
12
18
17
16
15
14
13
19
20
21
22
23
24
30
29
28
27
26
25
31
32
33
34
35
36

3-C, 10-A

F-1-A

County Carter

Farm Checked: Date 10-31-58

By Bill Lambeth

STATE OF MONTANA
STATE ENGINEERS OFFICE
Water Resources Survey

X T. 1N R. 60E Plat No. 22

Photo No. 10-51, 10-52

Legal Land Owner Virginia & Mary Jane Losing Address Mill Iron

Operator Same Address

Water is deliverd by:— 1. Private System; 2. Ditch Company; 3. State Project; 4. Federal Project; 5. Irrigation District

If under Ditch Company, Irrigation District, or Government Project, state the number of shares or inches, acre feet, as the case may be in said system

App. No. Decree No.	NAME OF APPROPRIATOR TO WHOM DECREED	NAME OF STREAM	Date App. Date Priority	Miner's Inches	In Use	NAME OF DITCH (Water Delivered By)	No.	R/F	P/G/S	Present Irr. Acres	Irrigable Acres
A-349	John Eimer	*Eimer Creek	10-1-12	500	Stock						
A-1186	Waldo Parsons	Unnamed Draw	4-25-46	--	Stock Watering						

NOTE: R—Denotes Regular Irrigation. F—Flood Irrigation. P—Water diverted by means of pumping. G—Water diverted by gravity. S—Stored Water.

Condition of System Topography River Basin Little Missouri

Adequate Supply: Yes No Explain

Remarks * Also known as Sage Creek

Also in:					
Plat No. 14 Twp. 21 Rge. 59E	Plat No. Twp. Rge.	Plat No. Twp. Rge.
Plat No. 22 Twp. 1N Rge. 59E	Plat No. Twp. Rge.	Plat No. Twp. Rge.

Information From:
Field Survey

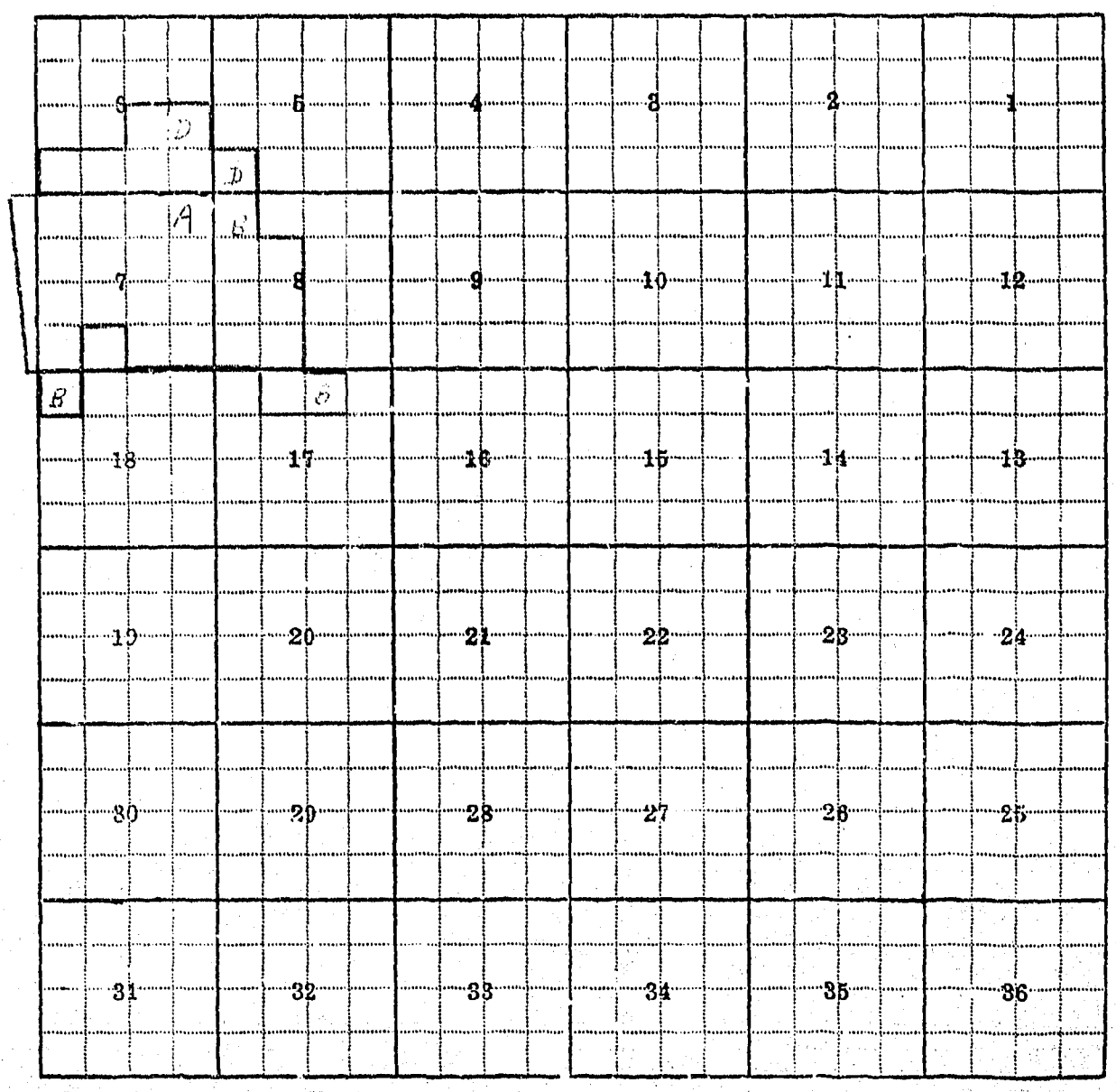

5-D, 6-D, 7-A, 8-B, 17-B, 18-B

F-1-A

County Carter

Farm Checked: Date 10-31-58

By Bill Lambeth

STATE OF MONTANA
STATE ENGINEERS OFFICE
Water Resources Survey

T. 1N R. 60E. Plat No. 22

Photo No. 7-172, 7-173

Legal Land Owner Montana, State of Address

Operator Address

Water is deliverd by:— 1. Private System; 2. Ditch Company; 3. State Project; 4. Federal Project; 5. Irrigation District

If under Ditch Company, Irrigation District, or Government Project, state the number of shares or inches, acre feet, as the case may be in said system

App. No. Decree No.	NAME OF APPROPRIATOR TO WHOM DECREED	NAME OF STREAM	Date App. Date Priority	Miner's Inches	In Use	NAME OF DITCH (Water Delivered By)	No.	R/F	P/G/S	Present Irr. Acres	Irrigable Acres
A-134	Richard J. Potter	Unnamed branch of Box Elder Creek	5-16-49	680	Stock						

NOTE: R—Denotes Regular Irrigation. F—Flood Irrigation. P—Water diverted by means of pumping. G—Water diverted by gravity. S—Stored Water.

Condition of System Topography River Basin Little Missouri

Adequate Supply: Yes No Explain

Remarks

Also in: Plat No. Twp. Rge.	Plat No. Twp. Rge.	Plat No. Twp. Rge.
Plat No. Twp. Rge.	Plat No. Twp. Rge.	Plat No. Twp. Rge.

Information From:
Field Survey

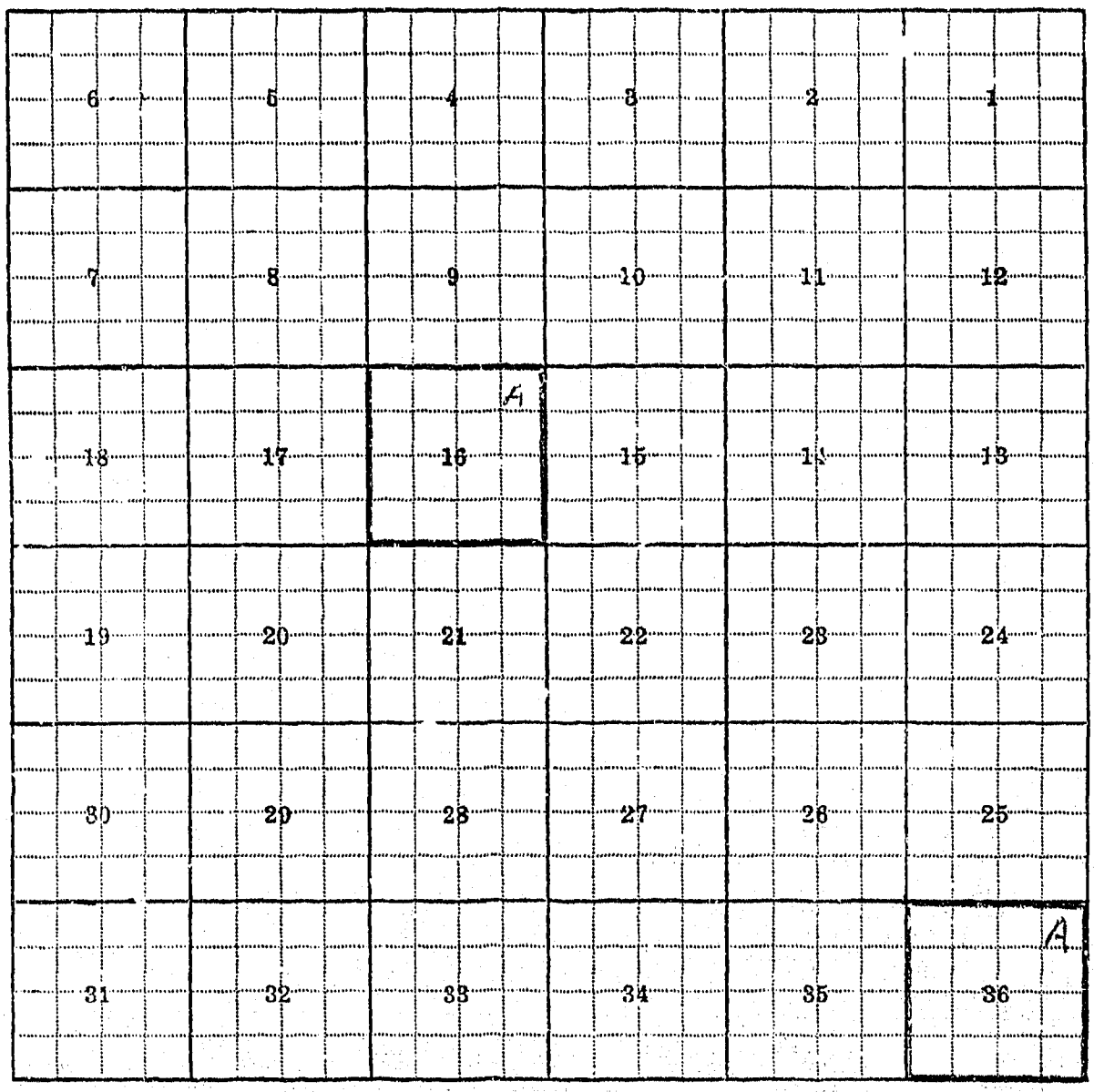
6
5
4
3
2
1
7
8
9
10
11
12
A
18
17
16
15
14
13
19
20
21
22
23
24
30
29
28
27
26
25
A
31
32
33
34
35
36

16-A, 36-A

F-1-A

County Carter

Farm Checked: Date 10-31-58

By Bill Lambeth

STATE OF MONTANA

STATE ENGINEERS OFFICE

Water Resources Survey

X T. 1N R. 60E Plat No. 22

Photo No. 10-51, 10-52

Legal Land Owner Anna Newbary Address Mill Iron

Operator Same Address

Water is delivered by:— 1. Private System; 2. Ditch Company; 3. State Project; 4. Federal Project; 5. Irrigation District

If under Ditch Company, Irrigation District, or Government Project, state the number of shares or inches, acre feet, as the case may be in said system

App. No. Decree No.	NAME OF APPROPRIATOR TO WHOM DECREED	NAME OF STREAM	Date App. Date Priority	Miner's Inches	In Use	NAME OF DITCH (Water Delivered By)	No.	R/F	P/G/S	Present Irr. Acres	Irrigable Acres
A-235	Otto D. Newbarry	Coal Creek	4-8-11	500	No						

NOTE: R—Denotes Regular Irrigation. F—Flood Irrigation. P—Water diverted by means of pumping. G—Water diverted by gravity. S—Stored Water.

Condition of System Topography River Basin Little Missouri

Adequate Supply: Yes No Explain

Remarks

Also in: Plat No. 15 Twp. 21 Rge. 60E	Plat No. Twp. Rge.	Plat No. Twp. Rge.
Plat No. Twp. Rge.	Plat No. Twp. Rge.	Plat No. Twp. Rge.

Information From: Field Survey

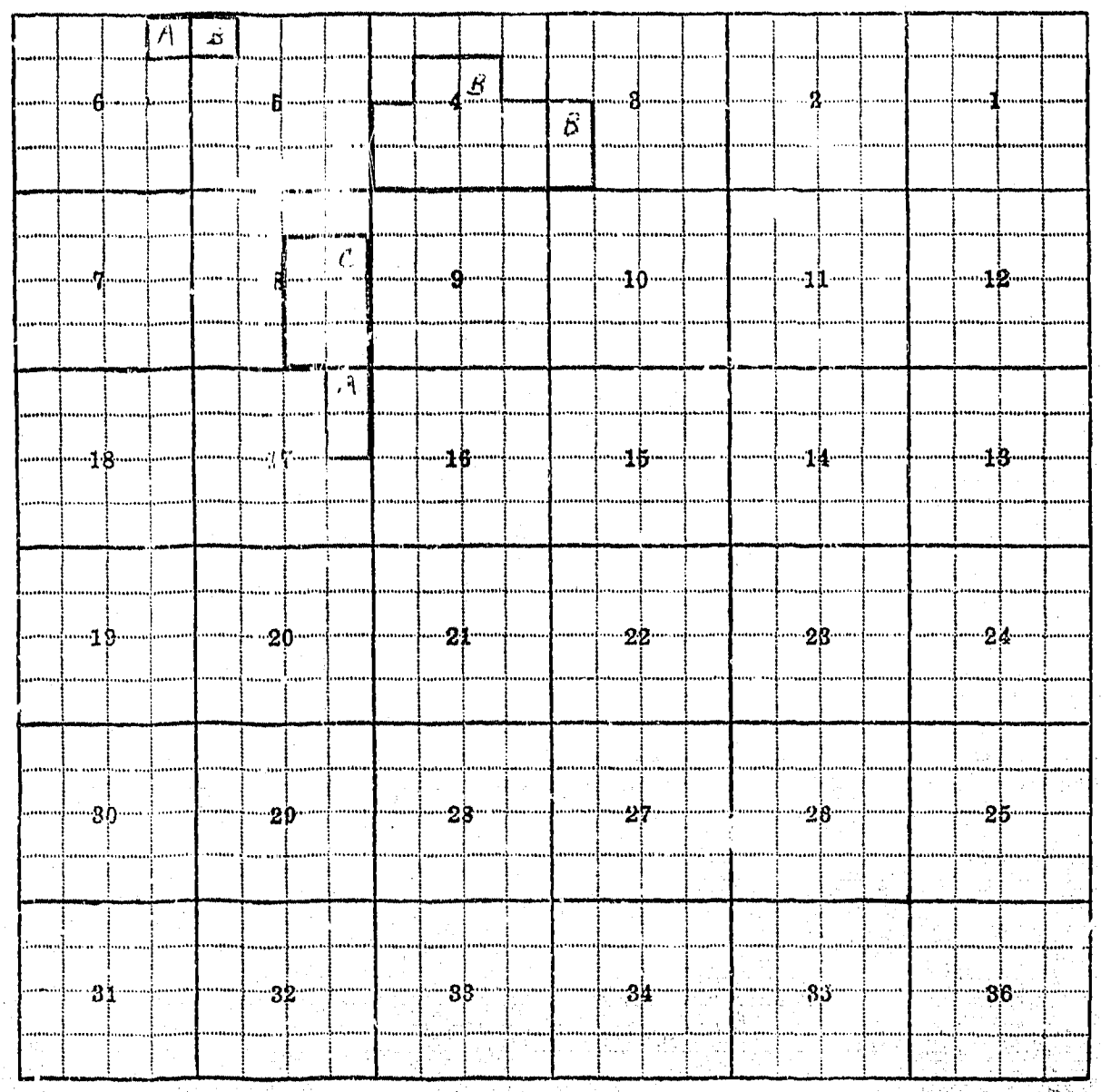

3-B, 4-B, 5-B, 6-A, 8-C, 17-A

F-1-A

County Carter

Farm Checked: Date 10-31-58

By Bill Lambeth

STATE OF MONTANA
STATE ENGINEERS OFFICE
Water Resources Survey

T. 1N R. 60E Plat No. 22

Photo No. 7-171, 10-51, 10-5

Legal Land Owner Wilton Newbary Address Mill Iron

Operator Same Address

Water is deliverd by:— 1. Private System; 2. Ditch Company; 3. State Project; 4. Federal Project; 5. Irrigation District

If under Ditch Company, Irrigation District, or Government Project, state the number of shares or inches, acre feet, as the case may be in said system

App. No. Decree No.	NAME OF APPROPRIATOR TO WHOM DECREED	NAME OF STREAM	Date App. Date Priority	Minor's Inches	In Use	NAME OF DITCH (Water Delivered By)	No.	R/F	P/G/S	Present Irr. Acres	Irrigable Acres
A-144	Otto D. Newbary	Little Box Elder Cr.	5-7-06	200	Stock						
A-149	Oel R. Hall	Brush Creek	4-28-13	400	Stock						

NOTE: R—Denotes Regular Irrigation. F—Flood Irrigation. P—Water diverted by means of pumping. G—Water diverted by gravity. S—Stored Water.

Condition of System Topography River Basin Little Missouri

Adequate Supply: Yes No Explain

Remarks

Also in: Plat No. Twp. Rge.	Plat No. Twp. Rge.	Plat No. Twp. Rge.
Plat No. Twp. Rge.	Plat No. Twp. Rge.	Plat No. Twp. Rge.

Information From:
Field Survey