F-1-A

County Carter

Farm Checked: Date 9-24-59

By Bill Lambeth

STATE OF MONTANA
STATE ENGINEERS OFFICE
Water Resources Survey

T. 1S R. 57E Plat No. 27 C

Photo No. 31-63

Legal Land Owner United States of America Address

Operator Address

Water is deliverd by:— 1. Private System; 2. Ditch Company; 3. State Project; 4. Federal Project; 5. Irrigation District

If under Ditch Company, Irrigation District, or Government Project, state the number of shares or inches, acre feet, as the case may be in said system

App. No. Decree No.	NAME OF APPROPRIATOR TO WHOM DECREED	NAME OF STREAM	Date App. Date Priority	Miner's Inches	In Use	NAME OF DITCH (Water Delivered By)	No.	R/F	P/G/S	Present Irr. Acres	Irrigable Acres
	NO IRRIGATION										
A-800	Custer Nat'l. Forest										
	U. S. D. A.	Spring Creek	10-15-33	40	Stock						

NOTE: R—Denotes Regular Irrigation. F—Flood Irrigation. P—Water diverted by means of pumping. G—Water diverted by gravity. S—Stored Water.

Condition of System Topography River Basin Yellowstone

Adequate Supply: Yes No Explain

Remarks

Also in: Plat No. Twp. Rge.	Plat No. Twp. Rge.	Plat No. Twp. Rge.
Plat No. Twp. Rge.	Plat No. Twp. Rge.	Plat No. Twp. Rge.

Information From: Field Survey

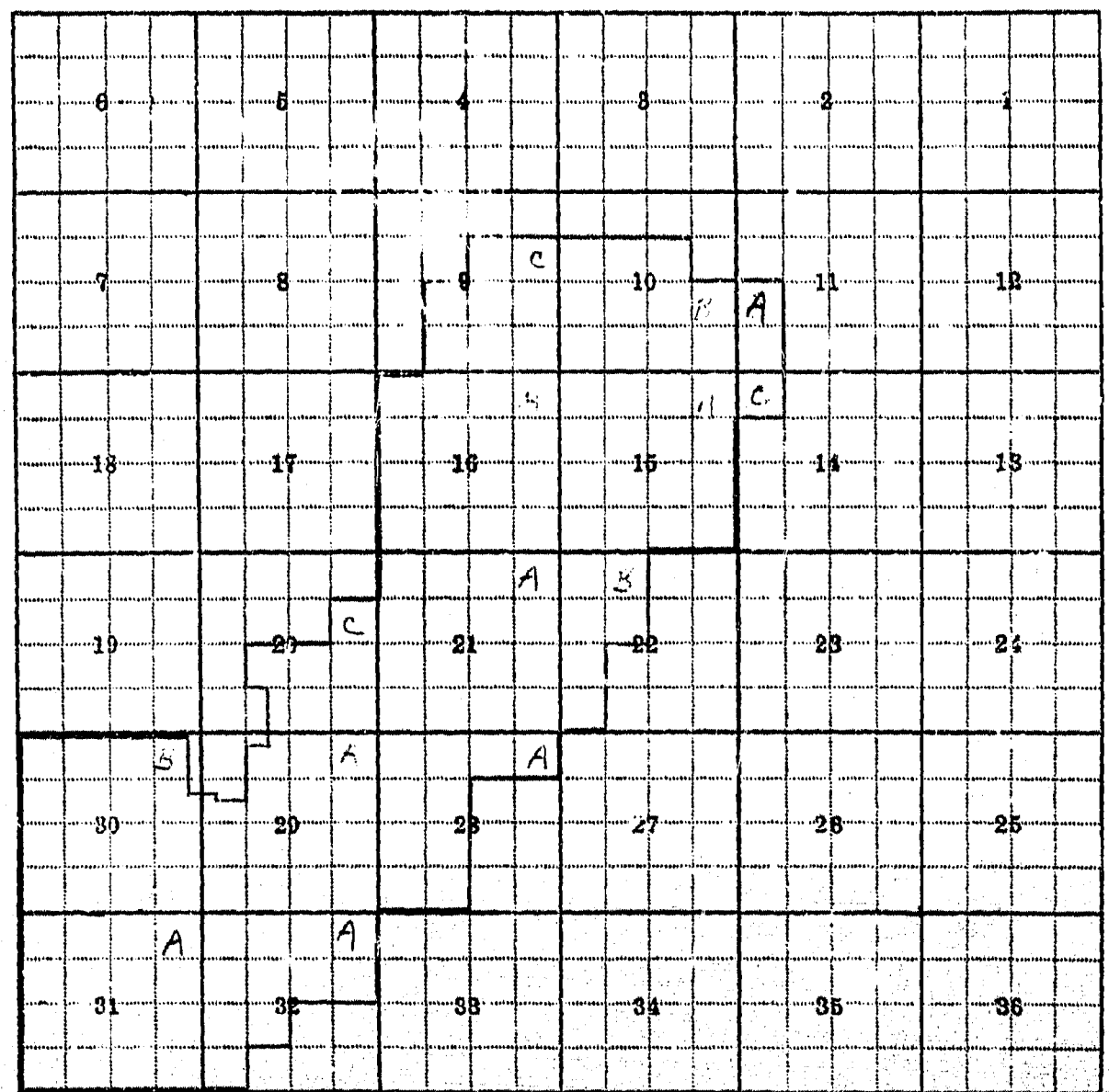

9-C, 10-B, 11-A, 14-C, 15-A, 16-A, 20-C, 21-A, 22-B, 28-A, 29-A, 30-B, 31-A, 32-A

NOTE: All U. S. A. ownership not platted. Only that part where the appropriation is located. For any additional ownership see ownership plat.

33
T2S R55E

F-1-A

County Carter

Farm Checked: Date 9-24-50

By Bill Lambeth

STATE OF MONTANA
STATE ENGINEERS OFFICE
Water Resources Survey

T. 2S R. 55E Plat No. 32

Photo No. 10-194

Legal Land Owner Walter Brewer Jr. Address

Operator Address

Water is delivered by:— 1. Private System; 2. Ditch Company; 3. State Project; 4. Federal Project; 5. Irrigation District

If under Ditch Company, Irrigation District, or Government Project, state the number of shares or inches, acre feet, as the case may be in said system

App. No. Decree No.	NAME OF APPROPRIATOR TO WHOM DECREED	NAME OF STREAM	Date App. Date Priority	Miner's Inches	In Use	NAME OF DITCH (Water Delivered By)	No.	R/F	P/G/S	Present Irr. Acres	Irrigable Acres
	NO IRRIGATION										
A-890	Will Hickcox	Stump Creek	12-3-15	200	Stock						
A-891	W. H. Hickcox	Stump Creek	9-30-36	300	Stock						

NOTE: R—Denotes Regular Irrigation. F—Flood Irrigation. P—Water diverted by means of pumping. G—Water diverted by gravity. S—Stored Water.

Condition of System Topography River Basin Yellowstone

Adequate Supply: Yes No Explain

Remarks

Also in: Plat No. 25 Twp. 1S Rge. 55E	Plat No. Twp. Rge.	Plat No. Twp. Rge.
Plat No. Twp. Rge.	Plat No. Twp. Rge.	Plat No. Twp. Rge.

Information From: Field Survey

6	5	4	3	2	1
7	8	9	10	11	12
18	17	16	15	14	13
19	20	21	22	23	24
30	29	28	27	26	25
31	32	33	34	35	36

6-B

NOTE: All of Walter Brauer Jr. land ownership not platted. Only that part where the Appropriation is located. For any additional ownership see ownership plat.

F-1-A

County Carter

Farm Checked: Date 9-24-59

By William Lambeth

STATE OF MONTANA
STATE ENGINEERS OFFICE
Water Resources Survey

T. 2S R. [illegible]E Plat No. 33

Photo No. 10-194

Legal Land Owner United States of America Address

Operator Address

Water is delivered by:— 1. Private System; 2. Ditch Company; 3. State Project; 4. Federal Project; 5. Irrigation District

If under Ditch Company, Irrigation District, or Government Project, state the number of shares or inches, acre feet, as the case may be in said system

App. No. Decree No.	NAME OF APPROPRIATOR TO WHOM DECREED	NAME OF STREAM	Date App. Date Priority	Miner's Inches	In Use	NAME OF DITCH (Water Delivered By)	No.	R/F	P/G/S	Present Irr. Acres	Irrigable Acres
	NO IRRIGATION										
A-383	Odis Harkins	E. Fk. of Flag Creek	5-4-40	All	Stock						

NOTE: R—Denotes Regular Irrigation. F—Flood Irrigation. P—Water diverted by means of pumping. G—Water diverted by gravity. S—Stored Water.

Condition of System Topography River Basin Yellowstone

Adequate Supply: Yes No Explain

Remarks

Also in: Plat No. Twp. Rge.	Plat No. Twp. Rge.	Plat No. Twp. Rge.
Plat No. Twp. Rge.	Plat No. Twp. Rge.	Plat No. Twp. Rge.

Information From:
Field Survey

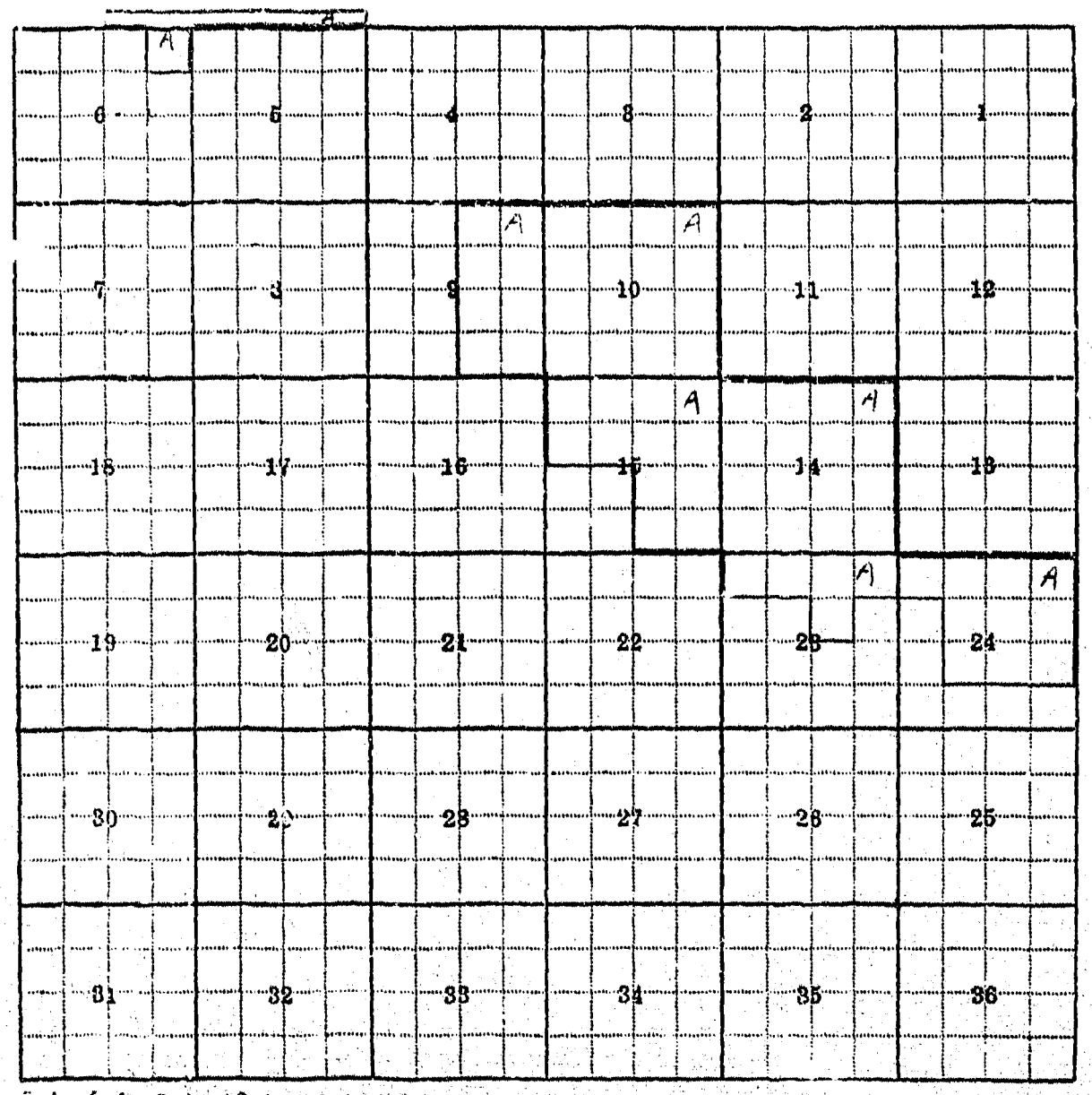

5-A, 6-A, 9-A, 10-A, 14-A, 15-A, 23-A, 24-A

NOTE: All U. S. A. ownership is not platted. Only that part where the appropriation is located. For any additional ownership see ownership plat.

49
T4S R55E

F-1-A
County Carter

Farm Checked: Date 9-28-59

By Maurice Chadbourne

STATE OF MONTANA
STATE ENGINEERS OFFICE
Water Resources Survey

T 4S R 55E Plat No. 49

Photo No. MA-10-189

Legal Land Owner Joe & Pat Cunningham Address Powderville

Operator Same Address

Water is deliverd by:— X 1. Private System; 2. Ditch Company; 3. State Project; 4. Federal Project; 5. Irrigation District

If under Ditch Company, Irrigation District, or Government Project, state the number of shares or inches, acre feet, as the case may be in said system

Adj. No. Decree No.	NAME OF APPROPRIATOR TO WHOM DECREED	NAME OF STREAM	Date App. Date Priority	Miner's Inches	In Use	NAME OF DITCH (Water Delivered By)	No.	R/F	P/G/S	Present Irr. Acres	Irrigable Acres
Use		Pocoseeche Creek				Cunningham Plugs, Dam & Res.	1	F)		34	0
Use		Unnamed Tribs. to Pocoseeche Creek				Cunningham Dam & Res.	1	F)			

NOTE: R—Denotes Regular Irrigation. F—Flood Irrigation. P—Water diverted by means of pumping. G—Water diverted by gravity. S—Stored Water.

Condition of System Good Topography River Basin Yellowstone

Adequate Supply: Yes No x Explain

Remarks Dam & plugs back up water which results in a considerable amount of sub-irrigation.

Also in: Plat No. Twp. Rge.	Plat No. Twp. Rge.	Plat No. Twp. Rge.
Plat No. Twp. Rge.	Plat No. Twp. Rge.	Plat No. Twp. Rge.

Information From:
Joe Cunningham


A
A
6
5
4
3
2
1
7
8
9
10
11
12
18
17
16
15
14
13
19
20
21
22
23
24
30
29
28
27
26
25
31
32
33
34
35
36

4-A, 5-A

F-1-A

County Carter

Farm Checked: Date 9-28-59

By Vaughn Chadbourne

STATE OF MONTANA
STATE ENGINEERS OFFICE
Water Resources Survey

T. 4S R. 58E Plat No. 42

Photo No. MA-10-188

Legal Land Owner Manly Moore Address Powderville

Operator Same Address

Water is delivered by:— ✓ 1. Private System; 2. Ditch Company; 3. State Project; 4. Federal Project; 5. Irrigation District

If under Ditch Company, Irrigation District, or Government Project, state the number of shares or inches, acre feet, as the case may be in said system

App. No. Decree No.	NAME OF APPROPRIATOR TO WHOM DECREED	NAME OF STREAM	Date App. Date Priority	Miner's Inches	In Use	NAME OF DITCH (Water Delivered By)	No.	R/F	P/G/S	Present Irr. Acres	Irrigable Acres
Use		Dry Creek				Moore Dikes & Plugs	1	F		21	0
Use		Unnamed Tribs. to Crow Creek				Moore Dikes	1	F)		29	0
Use		Crow Creek				Moore Dikes	1	F)			

NOTE: R—Denotes Regular Irrigation. F—Flood Irrigation. P—Water diverted by means of pumping. G—Water diverted by gravity. S—Stored Water.

Condition of System Good Topography River Basin Yellowstone

Adequate Supply: Yes No Explain

Remarks Dikes along Crow Creek put in this fall. Plugs in Dry Creek were put in about 10 years ago.

Also in: Plat No. Twp. Rge.	Plat No. Twp. Rge.	Plat No. Twp. Rge.
Plat No. Twp. Rge.	Plat No. Twp. Rge.	Plat No. Twp. Rge.

Information From:
Manly Moore

6	5	4	3	2	1
7	8	9	10	11	12
A 18	17	16	15	14	13
A 19	20	21	22	23	24
30	29	28	27	26	25
31	32	33	34	35	36

18-A, 19-A

T5S R55E

F-1-A

County Carter

Farm Checked: Date 5-20-59

By Vaughn Chadbourne

STATE OF MONTANA
STATE ENGINEERS OFFICE
Water Resources Survey

T 5S R 55E Plat No. 57

Photo No. MA-10-127

Legal Land Owner Roger, Ben and Harry Williams Address Powdarville

Operator Same Address

Water is deliverd by:—X 1. Private System; 2. Ditch Company; 3 State Project; 4. Federal Project; 5. Irrigation District

If under Ditch Company, Irrigation District, or Government Project, state the number of shares or inches, acre feet, as the case may be in said system

App. No. Decree No.	NAME OF APPROPRIATOR TO WHOM DECREED	NAME OF STREAM	Date App. Date Priority	Minor's Inches	In Use	NAME OF DITCH (Water Delivered By)	No.	R/F	P/G/S	Present Irr. Acres	Irrigable Acres
Use		Unnamed Trib. to									
		Crow Creek				Williams Dikes	1	F			

NOTE: R—Denotes Regular Irrigation. F—Flood Irrigation. P—Water diverted by means of pumping. G—Water diverted by gravity. S—Stored Water.

Condition of System Good Topography River Basin Yellowstone

Adequate Supply: Yes No x Explain

Remarks

Also in: Plat No. Twp. Rge.	Plat No. Twp. Rge.	Plat No. Twp. Rge.
Plat No. Twp. Rge.	Plat No. Twp. Rge.	Plat No. Twp. Rge.

Information From:
Roger, Ben, & Harry Williams

A 6	5	4	3	2	1
7	8	9	10	11	12
18	17	16	15	14	13
19	20	21	22	23	24
30	29	28	27	26	25
31	32	33	34	35	36

6-A

65
105 ROSE

F-1-A
County Carter

Farm Checked: Date 9-25-59

By Vaughn Chadbourne

STATE OF MONTANA
STATE ENGINEERS OFFICE
Water Resources Survey

T. 6S R. 55E Plat No. 65

Photo No. MA-10-183

Legal Land Owner Ray Amende etux Address

Operator Address

Water is deliverd by:— 1. Private System, 2. Ditch Company; 3. State Project; 4. Federal Project; 5. Irrigation District

If under Ditch Company, Irrigation District, or Government Project, state the number of shares or inches, acre feet, as the case may be in said system

App. No. Decree No.	NAME OF APPROPRIATOR TO WHOM DECREED	NAME OF STREAM	Date App. Date Priority	Miner's Inches	In Use	NAME OF DITCH (Water Delivered By)	No.	R/F	P/G/S	Present Irr. Acres	Irrigable Acres
A-297	Merle H. Flasted (Flestad)	Crow Creek	5-13-44	400	Stock						

NOTE: R—Denotes Regular Irrigation. F—Flood Irrigation. P—Water diverted by means of pumping. G—Water diverted by gravity. S—Stored Water.

Condition of System Topography River Basin Yellowstone

Adequate Supply: Yes No Explain

Remarks

Also in: Plat No. 66 Twp. 6S Rge. 56E	Plat No. Twp. Rge.	Plat No. Twp. Rge.
Plat No. Twp. Rge.	Plat No. Twp. Rge.	Plat No. Twp. Rge.

Information From: Field Survey

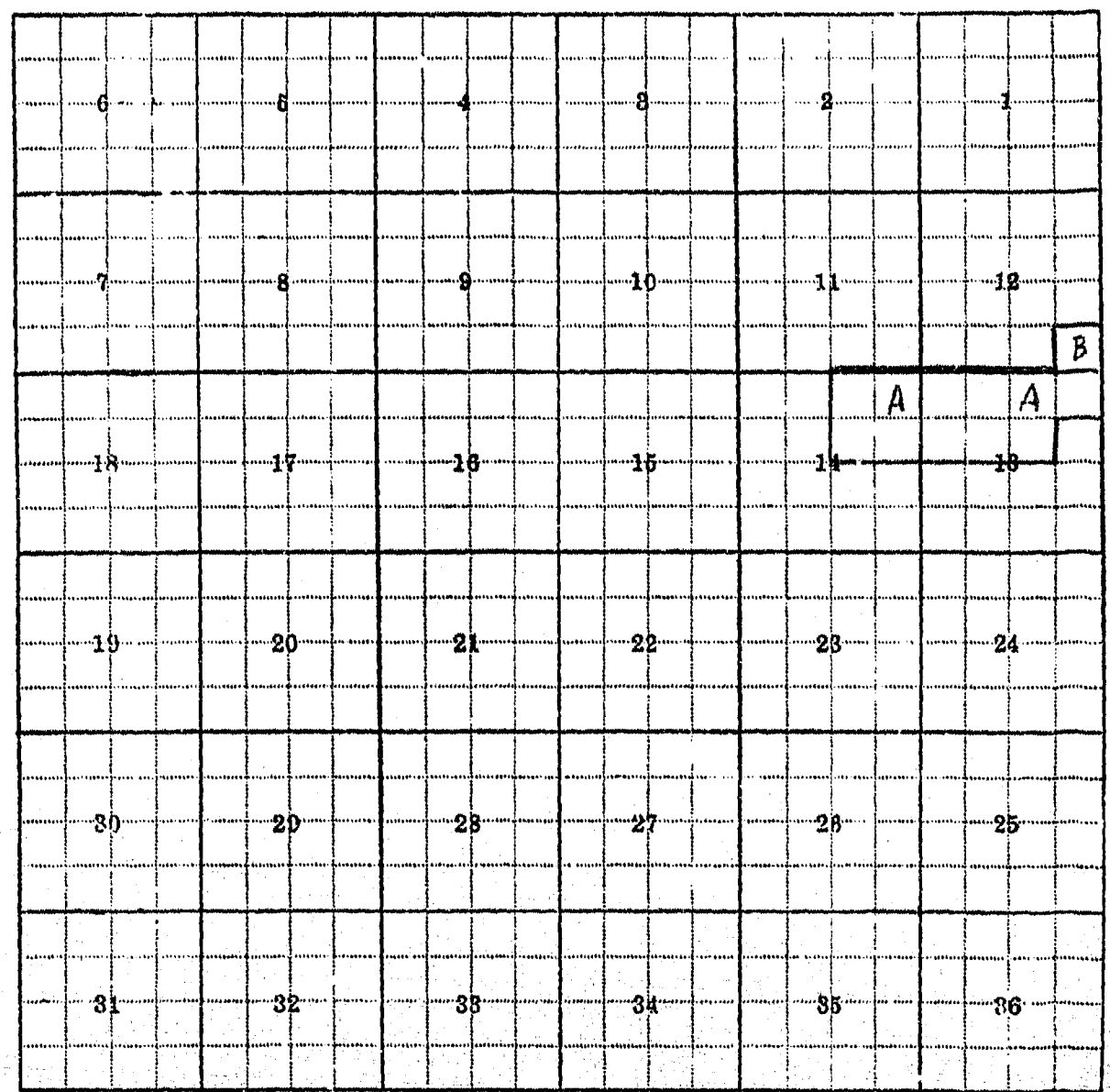
6
5
4
3
2
1
7
8
9
10
11
12
B
A
A
18
17
16
15
14
13
19
20
21
22
23
24
30
29
28
27
26
25
31
32
33
34
35
36

12-B, 13-A, 14-A

F-1-A

County Carter

Farm Checked: Date 9-24-59

By Vaughn Chadbourne

STATE OF MONTANA
STATE ENGINEERS OFFICE
Water Resources Survey

T 6S R 55E Plat No 65

Photo No MA-32-175

Legal Land Owner Anna Trucano Address

Operator Louis Trucano Address Boyes

Water is delivered by:— X 1. Private System; 2. Ditch Company; 3. State Project; 4. Federal Project; 5. Irrigation District

If under Ditch Company, Irrigation District, or Government Project, state the number of shares or inches, acre feet, as the case may be in said system

App. No. Decree No.	NAME OF APPROPRIATOR TO WHOM DECREED	NAME OF STREAM	Date App. Date Priority	Miner's Inches	In Use	NAME OF DITCH (Water Delivered By)	No.	R/F	P/G/S	Present Irr. Acres	Irrigable Acres
Use		Unnamed Tributaries				Trucano Dike	1	F		81	0
		to Scott Creek									

NOTE: R—Denotes Regular Irrigation. F—Flood Irrigation. P—Water diverted by means of pumping. G—Water diverted by gravity. S—Stored Water.

Condition of System Good Topography River Basin Little Missouri

Adequate Supply: Yes No X Explain

Remarks

Also in: Plat No. Twp. Rge.	Plat No. Twp. Rge.	Plat No. Twp. Rge.
Plat No. Twp. Rge.	Plat No. Twp. Rge.	Plat No. Twp. Rge.

Information From:
Louis Trucano

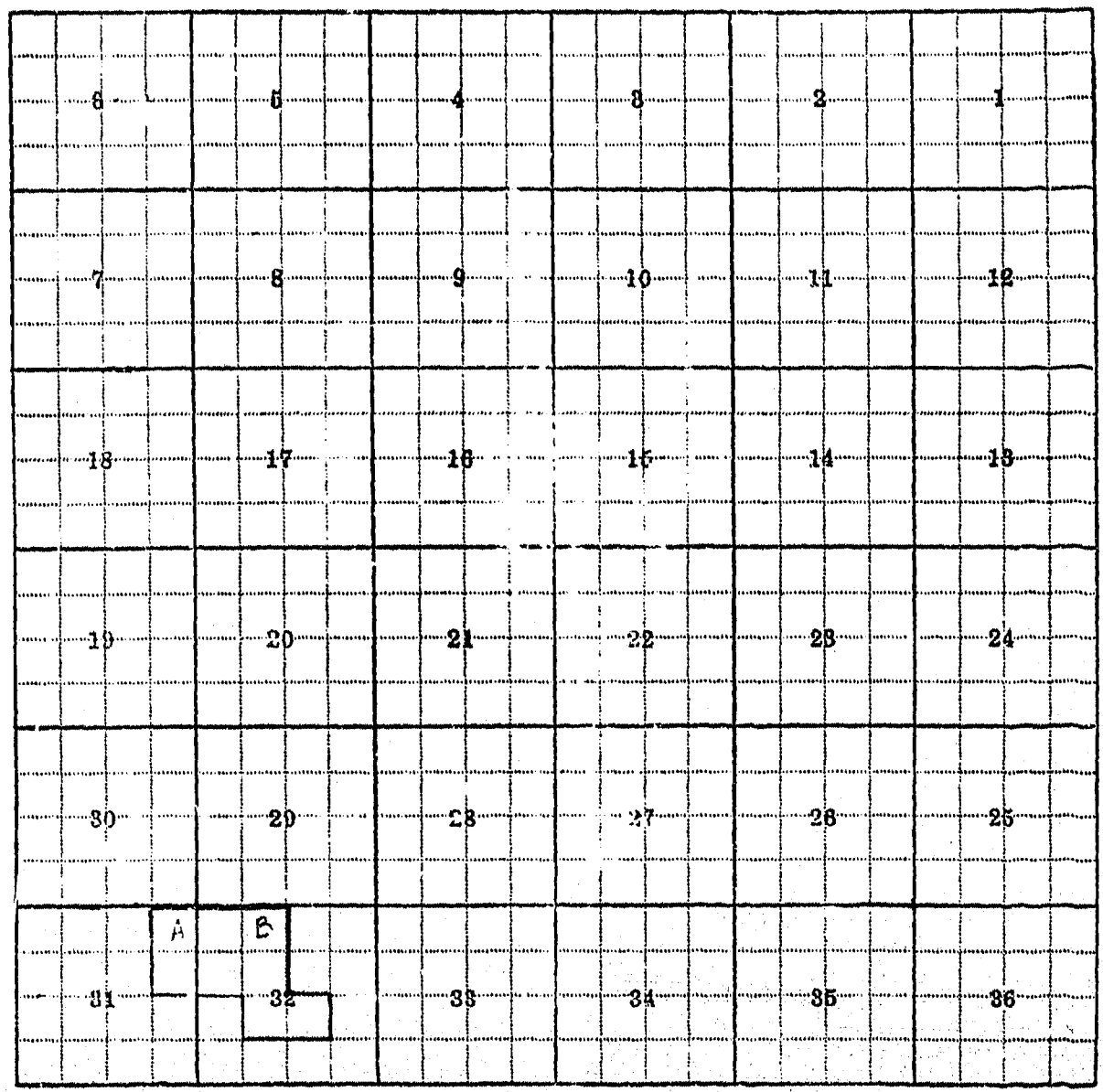
6
5
4
3
2
1
7
8
9
10
11
12
18
17
16
15
14
13
19
20
21
22
23
24
30
29
28
27
26
25
A
B
31
32
33
34
35
36

31-A, 32-B

F-1-A

County Carter

Farm Checked: Date 9-24-59

By Vaughn Chadbourne

STATE OF MONTANA

STATE ENGINEERS OFFICE

Water Resources Survey

T. 6S R. 55E Plat No. 65

Photo No. MA-32-175

Legal Land Owner Louis C. Trucano Address Boyes

Operator Louis C. Trucano Address

Water is deliverd by:— 1. Private System; 2. Ditch Company; 3. State Project; 4. Federal Project; 5. Irrigation District

If under Ditch Company, Irrigation District, or Government Project, state the number of shares or inches, acre feet, as the case may be in said system

App. No. Decree No.	NAME OF APPROPRIATOR TO WHOM DECREED	NAME OF STREAM	Date App. Date Priority	Miner's Inches	In Use	NAME OF DITCH (Water Delivered By)	No.	R/F	P/G/S	Present Irr. Acres	Irrigable Acres
A-760	Jack C. Mills	Unnamed Fork Scott Creek	7-7-50	400	Stock						
A-762	Louis Trucano	Unnamed Fork Scott Creek	3-31-45								
			4-20-44	320	Stock						

NOTE: R—Denotes Regular Irrigation. F—Flood Irrigation. P—Water diverted by means of pumping. G—Water diverted by gravity. S—Stored Water.

Condition of System Topography River Basin Yellowstone

Adequate Supply: Yes No Explain

Remarks

Also in: Plat No. 14 Twp. 7S Rge. 55E	Plat No. Twp. Rge.	Plat No. Twp. Rge.
Plat No. Twp. Rge.	Plat No. Twp. Rge.	Plat No. Twp. Rge.

Information From: Louis Trucano

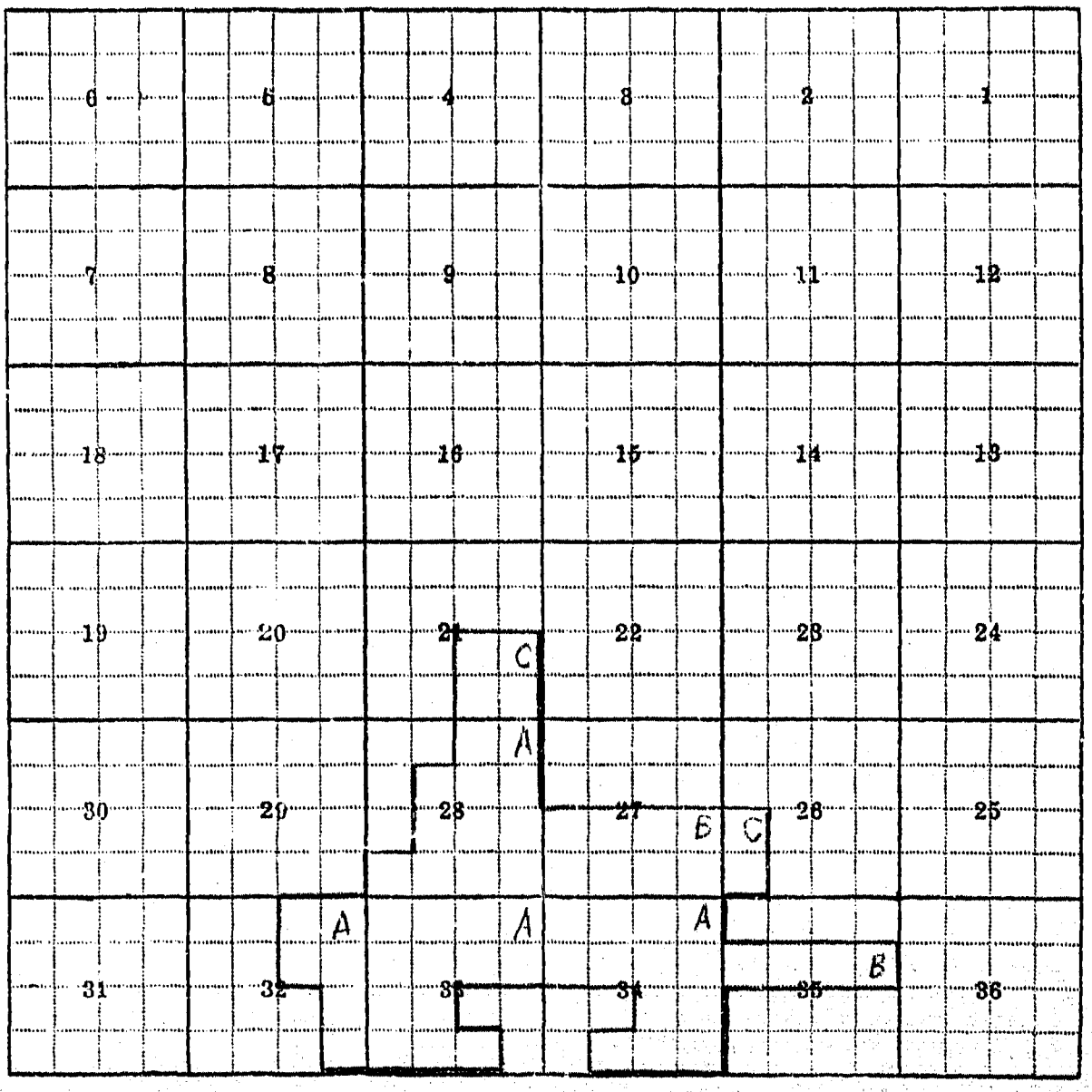

21-C, 26-C, 27-B, 28-A, 32-A, 33-A, 34-A, 35-B

FIA

County Carter

Farm Checked: Date 9-23-59

By Vaughn Chadbourne

STATE OF MONTANA
STATE ENGINEERS OFFICE
Water Resources Survey

T. 6S R. 55E Plat No. 65

Photo No. MA-32-175

Legal Land Owner Jack C. Mills Address

Operator Jack C. Mills Address Boye

Water is deliverd by:— X 1. Private System; 2. Ditch Company; 3. State Project; 4. Federal Project; 5. Irrigation District

If under Ditch Company, Irrigation District, or Government Project, state the number of shares or inches, acre feet, as the case may be in said system

App. No. Decree No.	NAME OF APPROPRIATOR TO WHOM DECREED	NAME OF STREAM	Date App. Date Priority	Miner's Inches	In Use	NAME OF DITCH (Water Delivered By)	No.	R/F	P/G/S	Present Irr. Acres	Irrigable Acres
A-759	Jack C. Mills	Unnamed Fork Scott Creek	7-7-50	400	Yes	Mills Dikes	1	F		46	0
A-180	Charles E. Oleson	Burleson Creek	15-08	500	Stock						

NOTE: R—Denotes Regular Irrigation. F—Flood Irrigation. P—Water diverted by means of pumping. G—Water diverted by gravity. S—Stored Water.

Condition of System Good Topography River Basin Yellowstone

Adequate Supply: Yes No X Explain

Remarks Charles Oleson says that Burleson and Scott Creek are the same stream.

Also in:	Plat No.	Twp.	Rge.	Plat No.	Twp.	Rge.	Plat No.	Twp.	Rge.
	Plat No.	Twp.	Rge.	Plat No.	Twp.	Rge.	Plat No.	Twp.	Rge.

Information From:
Jack Mills and
Charles Oleson

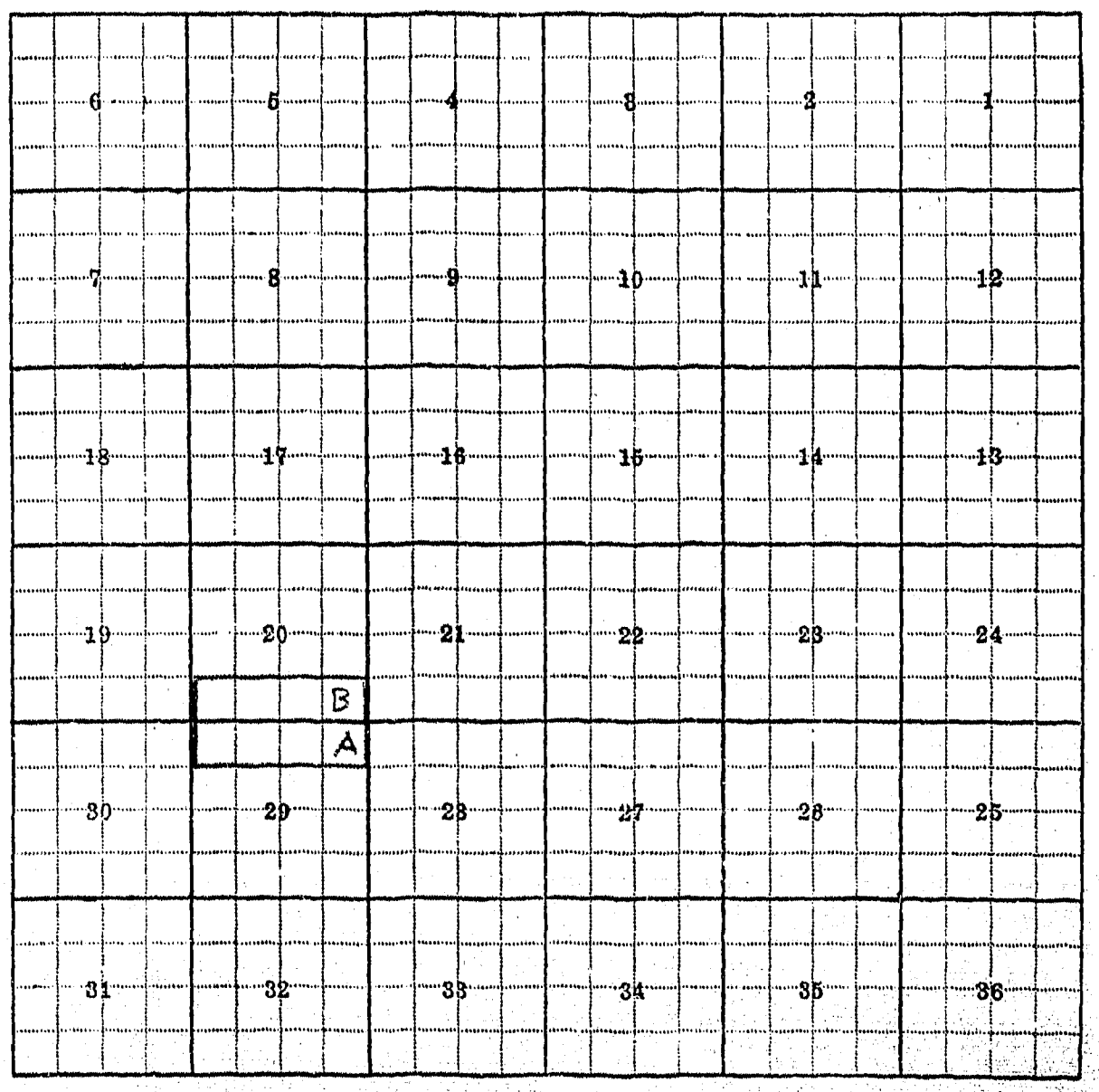
6
5
4
3
2
1
7
8
9
10
11
12
18
17
16
15
14
13
19
20
21
22
23
24
B
A
30
29
28
27
26
25
31
32
33
34
35
36

20-B, 29-A

F-1-A

County Carter

Farm Checked: Date 9-23-59

By Vaughn Chadbourne

STATE OF MONTANA
STATE ENGINEERS OFFICE
Water Resources Survey

T. 6S R. 55E Plat No. 65

Photo No. MA-32-175

Legal Land Owner Margaret Mills Address

Operator Jack Mills Address Boyes

Water is deliverd by:— X 1. Private System; 2. Ditch Company; 3. State Project; 4. Federal Project; 5. Irrigation District

If under Ditch Company, Irrigation District, or Government Project, state the number of shares or inches, acre feet, as the case may be in said system

App. No. Decree No.	NAME OF APPROPRIATOR TO WHOM DECREED	NAME OF STREAM	Date App. Date Priority	Minor's Inches	In Use	NAME OF DITCH (Water Delivered By)	No.	R/F	P/G/S	Present Irr. Acres	Irrigable Acres
A-756	Jack C. Mills	Scott Creek	7-7-50	400	Stock						
A-759	Jack C. Mills	Unnamed Fork Scott Creek	7-7-50	400	Yes	Mills Dikes	1	F		158	0

NOTE: R—Denotes Regular Irrigation. F—Flood Irrigation. P—Water diverted by means of pumping. G—Water diverted by gravity. S—Stored Water.

Condition of System Good Topography River Basin Yellowstone

Adequate Supply: Yes No. X Explain

Remarks

Also in: Plat No. Twp. Rge.	Plat No. Twp. Rge.	Plat No. Twp. Rge.
Plat No. Twp. Rge.	Plat No. Twp. Rge.	Plat No. Twp. Rge.

Information From: Jack Mills

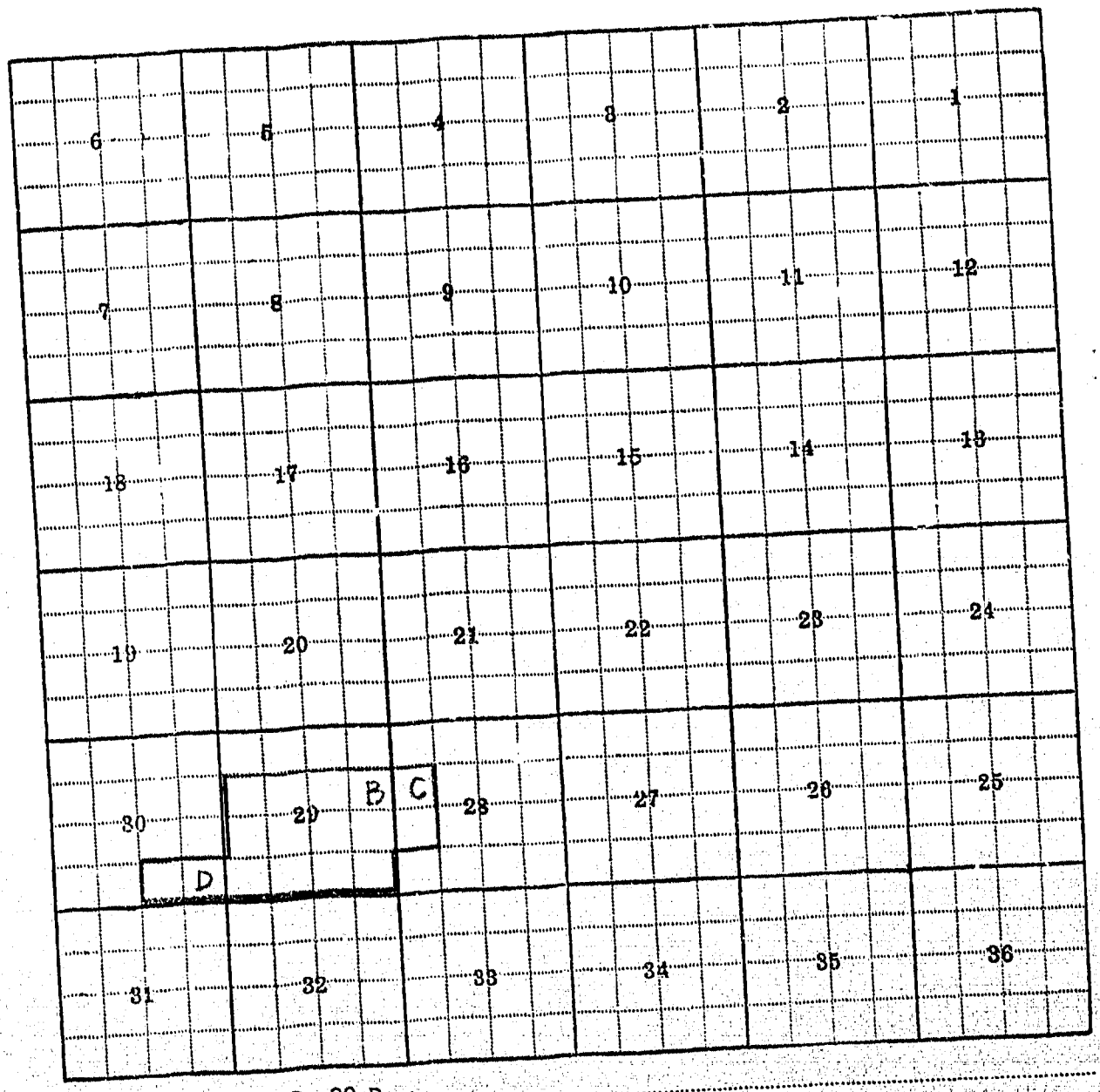
6
5
4
3
2
1
7
8
9
10
11
12
18
17
16
15
14
13
19
20
21
22
23
24
30
29
B
C
28
27
26
25
D
31
32
33
34
35
36

28-C, 29-B, 30-D

F-1-A
County Carter

Farm Checked: Date 9-28-59

By Vaughn Chadbourne

STATE OF MONTANA
STATE ENGINEERS OFFICE
Water Resources Survey

T. 6S R. 55E Plat No. 65

Photo No. MA - 10-183

Legal Land Owner Frederick A. & Katherine E. Porter Address

Operator Address

Water is delivered by:— 1. Private System; 2. Ditch Company; 3. State Project; 4. Federal Project; 5. Irrigation District

If under Ditch Company, Irrigation District, or Government Project, state the number of shares or inches, acre feet, as the case may be in said system

App. No. Decree No.	NAME OF APPROPRIATOR TO WHOM DECREED	NAME OF STREAM	Date App. Date Priority	Miner's Inches	In Use	NAME OF DITCH (Water Delivered By)	No.	R/F	P/G/S	Present Irr. Acres	Irrigable Acres
A-761	Louis Trucano	Unnamed Fork Scott									
		Creek	3-31-45								
			4-20-44	320	Stock						

NOTE: R—Denotes Regular Irrigation. F—Flood Irrigation. P—Water diverted by means of pumping. G—Water diverted by gravity. S—Stored Water.

Condition of System Topography River Basin Yellowstone

Adequate Supply: Yes No Explain

Remarks

Also in: Plat No. Twp. Rge.	Plat No. Twp. Rge.	Plat No. Twp. Rge.
Plat No. Twp. Rge.	Plat No. Twp. Rge.	Plat No. Twp. Rge.

Information From Field Survey



28-B, 26-D, 35-A, 36-B

F.I.A
County Carter

Farm Checked: Date 9-26-59

By Vaughn Chadbourne

STATE OF MONTANA
STATE ENGINEERS OFFICE
Water Resources Survey

T. 6S R. 55E Plat No. 65

Photo No. MA-32-176, 32-177

Legal Land Owner Leonard Roberts Et ux Address

Operator Address

Water is delivered by:— 1. Private System; 2. Ditch Company; 3. State Project; 4. Federal Project; 5. Irrigation District

If under Ditch Company, Irrigation District, or Government Project, state the number of shares or inches, acre feet, as the case may be in said system

App. No. Decree No.	NAME OF APPROPRIATOR TO WHOM DECREED	NAME OF STREAM	Date App. Date Priority	Miner's Inches	In Use	NAME OF DITCH (Water Delivered By)	No.	R/F	P/G/S	Present Irr. Acres	Irrigable Acres
A-467	James Catti	Unnamed Fork Hay Creek	6-1-44	400	Stock						
A-468	James Catti	Unnamed Fork Hay Creek	5-31-44								
			6-30-44	400	Stock						
A-755	James Catti	Scott Creek	6-30-44								
			5-31-44	400	Stock						
A-757	James Catti	Unnamed Fork Scott	6-30-44								
		Creek	6-2-44	400	Stock						
A-758	James Catti	Unnamed Fork Scott	6-30-44								
		Creek	5-31-44	400	Stock						

NOTE: R—Denotes Regular Irrigation. F—Flood Irrigation. P—Water diverted by means of pumping. G—Water diverted by gravity. S—Stored Water.

Condition of System Topography River Basin Yellowstone

Adequate Supply: Yes No Explain

Remarks

Also in: Plat No. Twp. Rge.	Plat No. Twp. Rge.	Plat No. Twp. Rge.
Plat No. Twp. Rge.	Plat No. Twp. Rge.	Plat No. Twp. Rge.

Information From:
Jack Mills and
Field Survey



4-B, 5-A, 7-A, 8-A, 9-A, 10-B, 15-A, 16-B, 17-A, 18-A, 19-A, 20-A,
21-B, 28-B, 30-B

T65 R56E

F-1-A
County Carter

STATE OF MONTANA
STATE ENGINEERS OFFICE
Water Resources Survey

T 6S R 56E Plat No. 66

Farm Checked: Date 9-9-58

Photo No. 10-161, 10-162, 10-163, 10-183, 10-184

By Bill Lambeth & George Tate

Legal Land Owner Ray Amende etux Address Boyes

Operator Same Address

Water is deliverd by:— 1. Private System; 2. Ditch Company; 3. State Project; 4. Federal Project; 5. Irrigation District

If under Ditch Company, Irrigation District, or Government Project, state the number of shares or inches, acre feet, as the case may be in said system

App. No. Decree No.	NAME OF APPROPRIATOR TO WHOM DECREED	NAME OF STREAM	Date App. Date Priority	Miner's Inches	In Use	NAME OF DITCH (Water Delivered By)	No.	R/F	P/G/S	Present Irr. Acres	Irrigable Acres
A-123	Merle K. Flasted	Unnamed Fork Box Elder									
		Creek	3-12-45								
			5-13-44	200	Stock						
A-329	Chas. Johnstone	Dry Lake Draw Creek	11-6-12	250	Stock						
A-1132	Chas. & Ida Johnstone	Unnamed	10-13-09	1,000	Stock						
A-328	Charles Johnston	Dry Lake Draw	11-16-05	500	Stock						

NOTE: R—Denotes Regular Irrigation. F—Flood Irrigation. P—Water diverted by means of pumping. G—Water diverted by gravity. S—Stored Water.

Condition of System ..... Topography Valley River Basin Little Missouri

Adequate Supply: Yes..... No..... Explain .....

Remarks .....

Also in:								
Plat No. 65	Twp. 6S	Rge. 55E	Plat No.	Twp.	Rge.	Plat No.	Twp.	Rge.
Plat No.	Twp.	Rge.	Plat No.	Twp.	Rge.	Plat No.	Twp.	Rge.

Information From:
Ray Amende

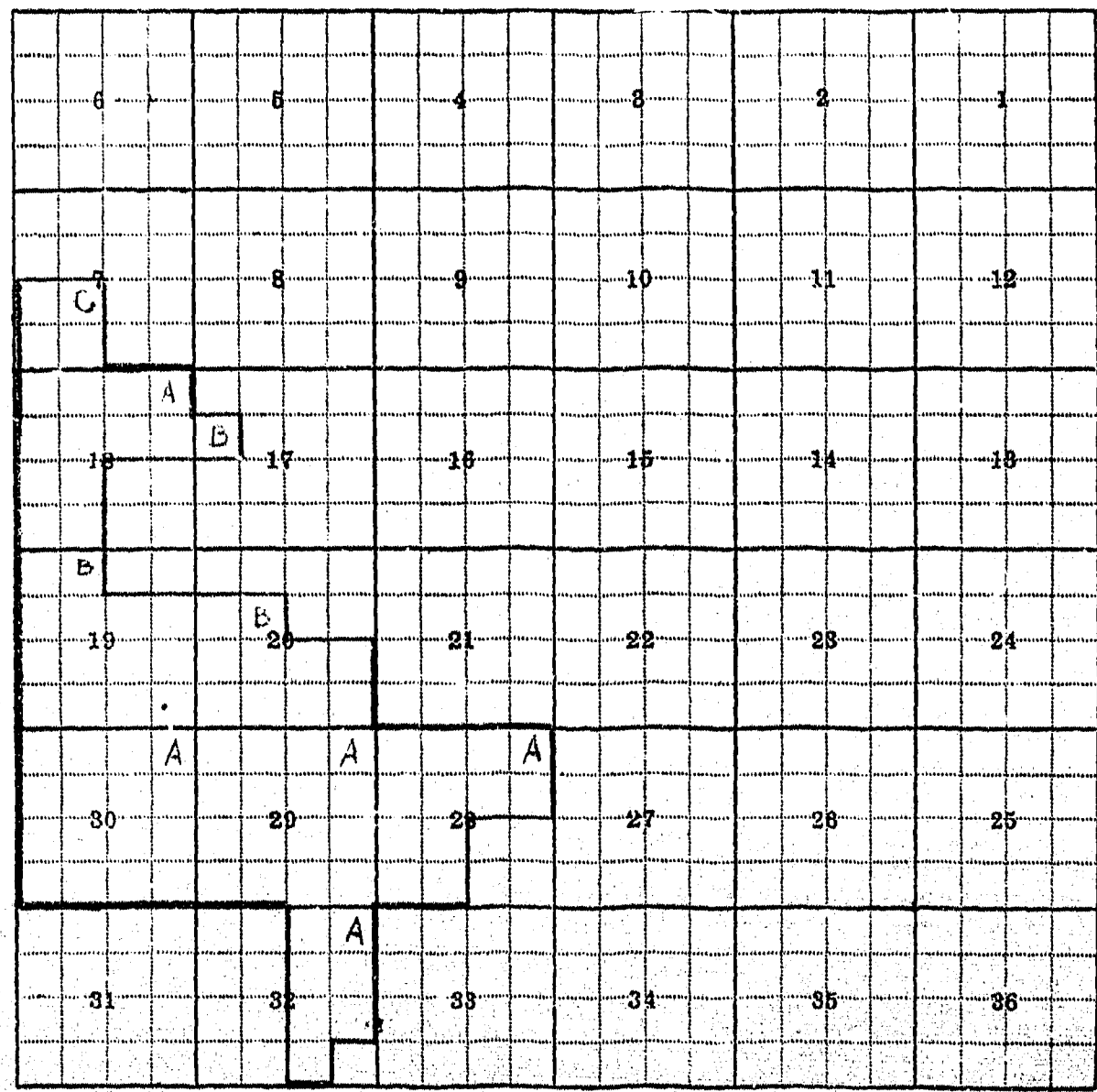

7-C, 17-B, 18-A, 19-B, 20-B, 28-A, 29-A, 30-A, 32-A

F-1-A

County Carter

Farm Checked: Date 9-19-58

By Bill Lambeth

STATE OF MONTANA
STATE ENGINEERS OFFICE
Water Resources Survey

T. 6S R. 56E Plat No. 66

Photo No. 10-161

Legal Land Owner Walter Soderland Address Hammond

Operator Same Address

Water is deliverd by:— X1. Private System; 2. Ditch Company; 3. State Project; 4. Federal Project; 5. Irrigation District

If under Ditch Company, Irrigation District, or Government Project, state the number of shares or inches, acre feet, as the case may be in said system

App. No. Decree No.	NAME OF APPROPRIATOR TO WHOM DECREED	NAME OF STREAM	Date App. Date Priority	Miner's Inches	In Use	NAME OF DITCH (Water Delivered By)	No.	R/F	P/G/S	Present Irr. Acres	Irrigable Acres
4-861	Relepha & Robert										
	Williams	Spring Creek	6-27-03	1,000	Stock						
None		Rain - Runoff				Dikes	1	F		80	0

NOTE: R—Denotes Regular Irrigation. F—Flood Irrigation. P—Water diverted by means of pumping. G—Water diverted by gravity. S—Stored Water.

Condition of System Fair Topography Hill River Basin Little Missouri

Adequate Supply: Yes..... No X Explain Flood Only

Remarks

Also in: Plat No. Twp. Rge.	Plat No. Twp. Rge.	Plat No. Twp. Rge.
Plat No. Twp. Rge.	Plat No. Twp. Rge.	Plat No. Twp. Rge.

Information From: Lester Phillippi

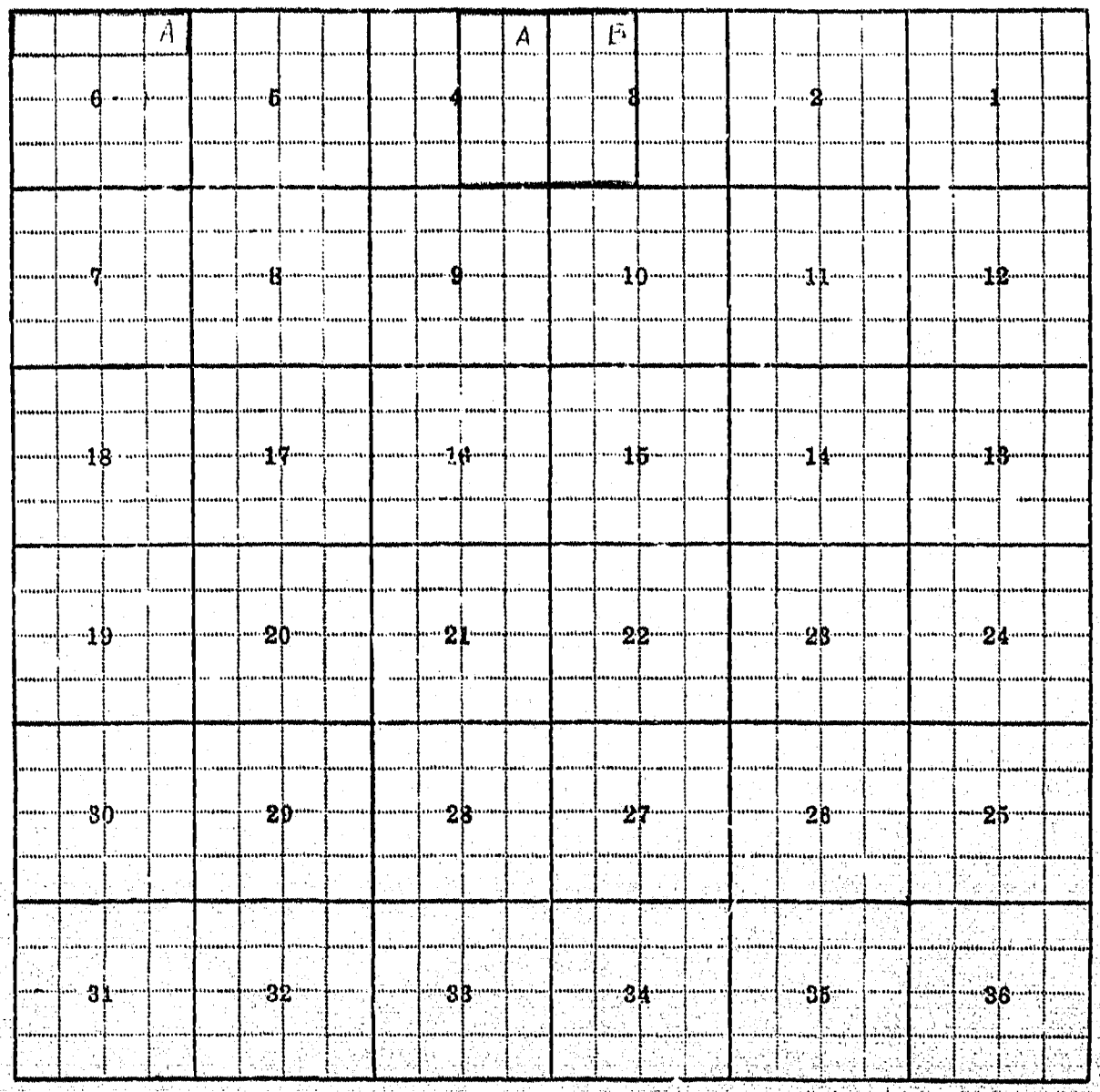
A
A
B
6
5
4
3
2
1
7
8
9
10
11
12
18
17
16
15
14
13
19
20
21
22
23
24
30
29
28
27
26
25
31
32
33
34
35
36

3-B, 4-A, 6-A

F-1-A

County Carter

Farm Checked: Date 9-19-58

By Bill Lambeth

STATE OF MONTANA

STATE ENGINEERS OFFICE

Water Resources Survey

T. 6S R. 56E Plat No. 66

Photo No. 10-161, 10-162, 10-163, 10-183, 10-184

Legal Land Owner United States of America Address

Operator Address

Water is delivered by:— 1. Private System; 2. Ditch Company; 3. State Project; 4. Federal Project; 5. Irrigation District

If under Ditch Company, Irrigation District, or Government Project, state the number of shares or inches, acre feet, as the case may be in said system

App. No. Decree No.	NAME OF APPROPRIATOR TO WHOM DECREED	NAME OF STREAM	Date App. Date Priority	Miner's Inches	In Use	NAME OF DITCH (Water Delivered By)	No.	R/F	P/G/S	Present Irr. Acres	Irrigable Acres
A-91	Earl D. Brownfield	Box Elder Creek	11-8-54	3,200	No						
A-422	Edwin & Clarence Gardner	East Fork Groat Creek	7-19-57	250AF	No						
		West Fork Groat Creek	7-8-57	170AF	No						
A-831	*State Water Conservation Board	Soda Creek	10-19-36	862AF	No						
A-861	Relepha & Robert Williams	Spring Creek	6-27-03	1,000	No						

NOTE: R—Denotes Regular Irrigation. F—Flood Irrigation. P—Water diverted by means of pumping. G—Water diverted by gravity. S—Stored Water.

Condition of System Topography River Basin Little Missouri

Adequate Supply: Yes No Explain

Remarks * Soda Creek Project.

Also in: Plat No. Twp. Rge.	Plat No. Twp. Rge.	Plat No. Twp. Rge.	Information From:
Plat No. Twp. Rge.	Plat No. Twp. Rge.	Plat No. Twp. Rge.	Field Survey



4-B, 5-A, 6-C, 7-A, 8-A, 17-A, 18-B, 19-A, 20-A, 11-B, 15-B, 28-B, 34 C, 35-A

F-1-A

County Carter

Farm Checked: Date 9-26-59

By Vaughn Chadbourne

STATE OF MONTANA
STATE ENGINEERS OFFICE
Water Resources Survey

T. 7S R. 55E Plat No. 74

Photo No. MA-24-93

Legal Land Owner Bob, Fred, & Edna Johnston Address

Operator James Espy - Buying Address Boyes

Water is deliverd by:— X 1. Private System; 2. Ditch Company; 3. State Project; 4. Federal Project; 5. Irrigation District

If under Ditch Company, Irrigation District, or Government Project, state the number of shares or inches, acre feet, as the case may be in said system

App. No. Decree No.	NAME OF APPROPRIATOR TO WHOM DECREED	NAME OF STREAM	Date App. Date Priority	Miner's Inches	In Use	NAME OF DITCH (Water Delivered By)	No.	R/F	P/G/S	Present Irr. Acres	Irrigable Acres
A-670	Charles Maple &										
	John W. Sowers	East Fork Little									
		Powder River	6-22-04	400	Yes	Espy Dike	1	F		45	10

NOTE: R—Denotes Regular Irrigation. F—Flood Irrigation. P—Water diverted by means of pumping. G—Water diverted by gravity. S—Stored Water.

Condition of System Good Topography River Basin Yellowstone

Adequate Supply: Yes No X Explain

Remarks

Also in: Plat No. Twp. Rge.	Plat No. Twp. Rge.	Plat No. Twp. Rge.
Plat No. Twp. Rge.	Plat No. Twp. Rge.	Plat No. Twp. Rge.

Information From: James Espy



28-B, 29-A, 31-A, 32-A, 33-A

F-1-A

County Carter

Farm Checked: Date 9-24-59

By Vaughn Chadbourne

STATE OF MONTANA

STATE ENGINEERS OFFICE

Water Resources Survey

T 7S R 55E Plat No 74

Photo No MA-32-175

Legal Land Owner Louis C. Trucano Address Boyes

Operator Louis C. Trucano Address

Water is deliverd by:— X 1. Private System; 2. Ditch Company; 3. State Project; 4. Federal Project; 5. Irrigation District

If under Ditch Company, Irrigation District, or Government Project, state the number of shares or inches, acre feet, as the case may be in said system

App. No. Decree No.	NAME OF APPROPRIATOR TO WHOM DECREED	NAME OF STREAM	Date App. Date Priority	Miner's Inches	In Use	NAME OF DITCH (Water Delivered By)	No.	R/F	P/G/S	Present Irr. Acres	Irrigable Acres
A-867	Louis Trucano	Unnamed Fork Spring				Trucano Dike	1	F		22	0
		Creek	3-31-45								
			4-20-44	200	Yes						

NOTE: R—Denotes Regular Irrigation. F—Flood Irrigation. P—Water diverted by means of pumping. G—Water diverted by gravity. S—Stored Water.

Condition of System Good Topography River Basin Yellowstone

Adequate Supply: Yes No X Explain

Remarks

Also in: Plat No 65 Twp 6S Rge 55E	Plat No Twp Rge	Plat No Twp Rge
Plat No Twp Rge	Plat No Twp Rge	Plat No Twp Rge

Information From Louis Trucano


B
B
6
5
4
3
2
1
B
A
7
8
9
10
11
12
18
17
16
15
14
13
19
20
21
22
23
24
30
29
28
27
26
25
31
32
33
34
35
36

2-B, 3-B, 4-B, 9-A

83
T8S R55E

F-1-A

County Carter

Farm Checked: Date 9-26-59

By Vaughn Chadbourne

STATE OF MONTANA
STATE ENGINEERS OFFICE
Water Resources Survey

T 8S R 55E Plat No. 83

Photo No. MA-24-92

Legal Land Owner James Espy Address Boyes

Operator Address

Water is delivered by:— 1. Private System; 2. Ditch Company; 3. State Project; 4. Federal Project; 5. Irrigation District

If under Ditch Company, Irrigation District, or Government Project, state the number of shares or inches, acre feet, as the case may be in said system

App. No. Decree No.	NAME OF APPROPRIATOR TO WHOM DECREED	NAME OF STREAM	Date App. Date Priority	Miner's Inches	In Use	NAME OF DITCH (Water Delivered By)	No.	R/F	P/G/S	Present Irr. Acres	Irrigable Acres
A-671	Charles E. Maple &										
	John W. Sowers	E. Fk. Little Powder									
		River	6-22-04	400	Stock						

NOTE: R—Denotes Regular Irrigation. F—Flood Irrigation. P—Water diverted by means of pumping. G—Water diverted by gravity. S—Stored Water.

Condition of System Good Topography River Basin Yellowstone

Adequate Supply: Yes No X Explain

Remarks

Also in: Plat No. Twp. Rge.	Plat No. Twp. Rge.	Plat No. Twp. Rge.
Plat No. Twp. Rge.	Plat No. Twp. Rge.	Plat No. Twp. Rge.

Information From: James Espy

6	5	4 A	3	2	1
7	8	9 A	10	11	12
18	17	16	15	14	13
19	20	21	22	23	24
30	29	28	27	26	25
31	32	33	34	35	36

4-A, 9-A

Land is situate 1 3/4 miles south and upstream from where Sawmill Creek empties into E. Fk. Little Powder River and on E. bank of E. Fk.

~~FALLON Co.~~

No spacing

Carter Co.

~~Powder River Basin~~

27
T1S R57E

F-1-A
County Carter

Farm Checked: Date 10-3-58

By William Lambeth

STATE OF MONTANA
STATE ENGINEERS OFFICE
Water Resources Survey

T 1S R 57E Plat No. 27

Photo No. 31-111, 31-212

Legal Land Owner C. W. Elmore Address Ekalaka

Operator Same Address

Water is deliverd by:— 1. Private System; 2. Ditch Company; 3. State Project; 4. Federal Project; 5. Irrigation District

If under Ditch Company, Irrigation District, or Government Project, state the number of shares or inches, acre feet, as the case may be in said system

App. No. Decree No.	NAME OF APPROPRIATOR TO WHOM DECREED	NAME OF STREAM	Date App. Date Priority	Miner's Inches	In Use	NAME OF DITCH (Water Delivered By)	No.	R/F	P/G/S	Present Irr. Acres	Irrigable Acres
	NO IRRIGATION										
A-407	Fannie Cline	Foster Creek or Gulch	10-3-10	200	Stock						

NOTE: R—Denotes Regular Irrigation. F—Flood Irrigation. P—Water diverted by means of pumping. G—Water diverted by gravity. S—Stored Water.

Condition of System Topography River Basin Little Missouri

Adequate Supply: Yes No Explain

Remarks

Also in: Plat No. Twp. Rge.	Plat No. Twp. Rge.	Plat No. Twp. Rge.
Plat No. Twp. Rge.	Plat No. Twp. Rge.	Plat No. Twp. Rge.

Information From: Field Survey

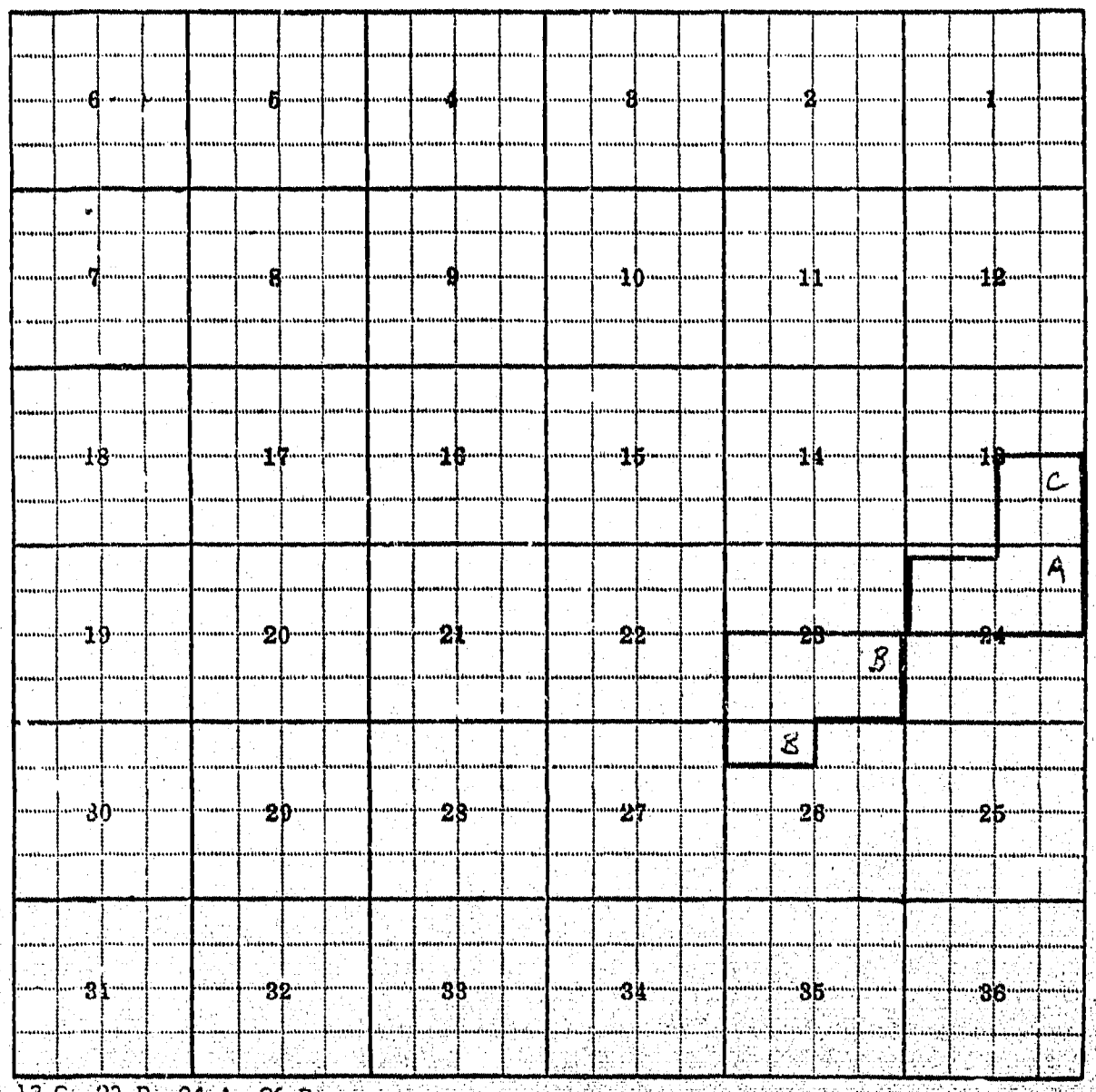

13-C, 23-B, 24-A, 26-B

F-1-A

County Carter

Farm Checked: Date 10-3-58

By William Lambeth

STATE OF MONTANA
STATE ENGINEERS OFFICE
Water Resources Survey

T. 15 R. 57E Plat No. 27

Photo No. 31-64

Legal Land Owner Walter Kortum Address Ekalaka

Operator Same Address

Water is deliverd by:— 1. Private System; 2. Ditch Company; 3. State Project; 4. Federal Project; 5. Irrigation District

If under Ditch Company, Irrigation District, or Government Project, state the number of shares or inches, acre feet, as the case may be in said system

App. No. Decree No.	NAME OF APPROPRIATOR TO WHOM DECREED	NAME OF STREAM	Date App. Date Priority	Miner's Inches	In Use	NAME OF DITCH (Water Delivered By)	No.	R/F	P/G/S	Present Irr. Acres	Irrigable Acres
	NO IRRIGATION										
A-169	M. R. & Hattie Lillard	Unnamed Branch Buffalo Creek	10-26-36	30 ac.ft	Stock						

NOTE: R—Denotes Regular Irrigation. F—Flood Irrigation. P—Water diverted by means of pumping. G—Water diverted by gravity. S—Stored Water.

Condition of System Topography River Basin Little Missouri

Adequate Supply: Yes No Explain

Remarks

Also in: Plat No. Twp. Rge.	Plat No. Twp. Rge.	Plat No. Twp. Rge.
Plat No. Twp. Rge.	Plat No. Twp. Rge.	Plat No. Twp. Rge.

Information From: Field Survey

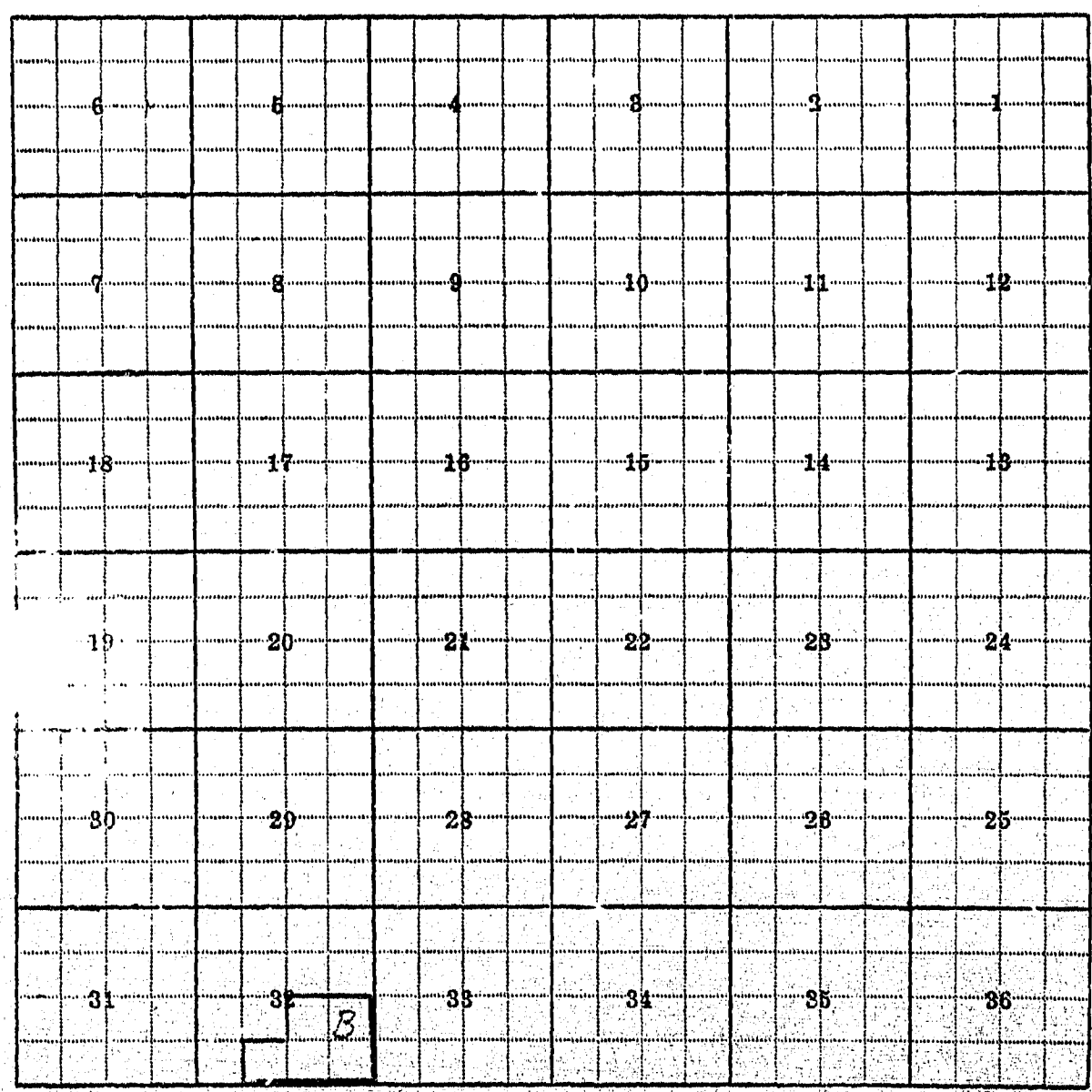
6
5
4
3
2
1
7
8
9
10
11
12
18
17
16
15
14
13
19
20
21
22
23
24
30
29
28
27
26
25
31
32
33
34
35
36
B

32-B

F-1-A

County Carter

Farm Checked: Date 10-3-58

By Bill Lambeth

STATE OF MONTANA
STATE ENGINEERS OFFICE
Water Resources Survey

T 1S R 57E Plat No. 27

Photo No. 31-63

Legal Land Owner Leroy G. Owens Address Ekalaka

Operator Same Address

Water is deliverd by:— 1. Private System; 2. Ditch Company; 3. State Project; 4. Federal Project; 5. Irrigation District

If under Ditch Company, Irrigation District, or Government Project, state the number of shares or inches, acre feet, as the case may be in said system

App. No. Decree No.	NAME OF APPROPRIATOR TO WHOM DECREED	NAME OF STREAM	Date App. Date Priority	Miner's Inches	In Use	NAME OF DITCH (Water Delivered By)	No.	R/F	P/G/S	Present Irr. Acres	Irrigable Acres
	NO IRRIGATION										
A-1180	Leroy G. Owens	Unnamed Stream	11-15-33	6 ac.ft	Stock						

NOTE: R—Denotes Regular Irrigation. F—Flood Irrigation. P—Water diverted by means of pumping. G—Water diverted by gravity. S—Stored Water.

Condition of System ..... Topography ..... River Basin Little Missouri

Adequate Supply: Yes..... No..... Explain .....

Remarks .....

Also in: Plat No. Twp. Rge.	Plat No. Twp. Rge.	Plat No. Twp. Rge.
Plat No. Twp. Rge.	Plat No. Twp. Rge.	Plat No. Twp. Rge.

Information From: Field Survey


6
5
4
3
2
1
7
8
9
10
11
12
18
17
16
15
14
13
19
20
21
22
C
23
24
30
29
28
C
27
B
26
25
31
32
33
34
35
36

22-C, 27-B, 28-C

F-1-A

County Carter

Farm Checked: Date 10-3-58

By William Lambeth

STATE OF MONTANA
STATE ENGINEERS OFFICE
Water Resources Survey

T 1S R 57E Plat No. 27

Photo No. 31-64

Legal Land Owner J. P. Stigen Address Ekalaka

Operator Same Address

Water is deliverd by:— 1. Private System; 2. Ditch Company; 3. State Project; 4. Federal Project; 5. Irrigation District

If under Ditch Company, Irrigation District, or Government Project, state the number of shares or inches, acre feet, as the case may be in said system

App. No. Decree No.	NAME OF APPROPRIATOR TO WHOM DECREED	NAME OF STREAM	Date App. Date Priority	Miner's Inches	In Use	NAME OF DITCH (Water Delivered By)	No.	R/F	P/G/S	Present Irr. Acres	Irrigable Acres
	NO IRRIGATION										
A-563	J. P. Stigen	Lisle Creek	6-12-47	30 ac. ft	Stock						

NOTE: R—Denotes Regular Irrigation. F—Flood Irrigation. P—Water diverted by means of pumping. G—Water diverted by gravity. S—Stored Water.

Condition of System ..... Topography ..... River Basin Little Missouri

Adequate Supply: Yes..... No..... Explain .....

Remarks .....

Also in: Plat No..... Twp..... Rge.....	Plat No..... Twp..... Rge.....	Plat No..... Twp..... Rge.....
Plat No..... Twp..... Rge.....	Plat No..... Twp..... Rge.....	Plat No..... Twp..... Rge.....

Information From: Field Survey

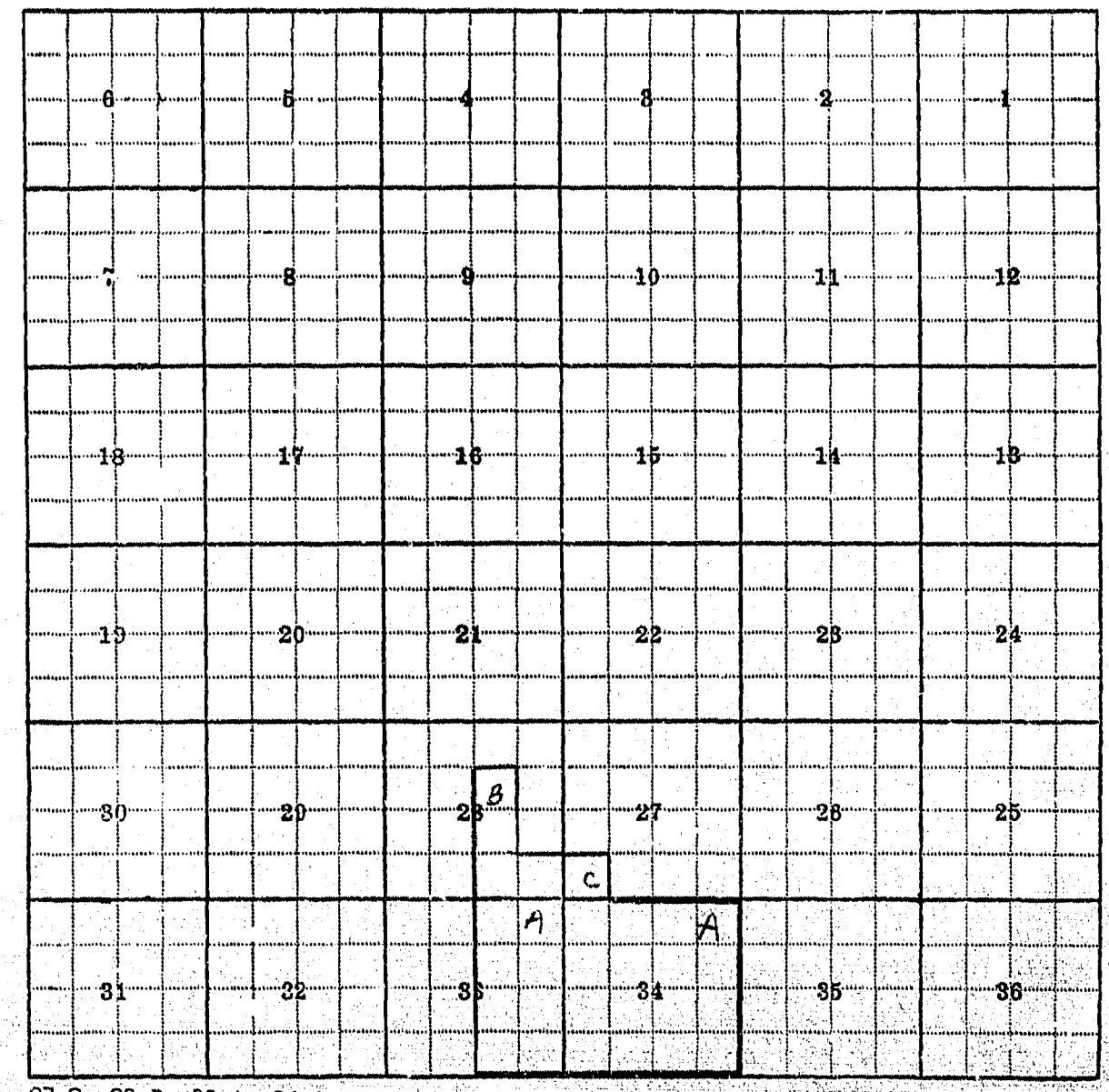

27-C, 28-B, 33-A, 34-A

28
T1S R58E

F-1-A

County Carter

Farm Checked: Date 10-4-58

By Bill Lambeth

STATE OF MONTANA
STATE ENGINEERS OFFICE
Water Resources Survey

X T 1S R 58E Plat No. 28

Photo No. 31-160

Legal Land Owner Avys Bartlett Address Ekalaka

Operator Same Address

Water is deliverd by:— 1. Private System; 2. Ditch Company; 3. State Project; 4. Federal Project; 5. Irrigation District

If under Ditch Company, Irrigation District, or Government Project, state the number of shares or inches, acre feet, as the case may be in said system

App. No. Decree No.	NAME OF APPROPRIATOR TO WHOM DECREED	NAME OF STREAM	Date App. Date Priority	Miner's Inches	In Use	NAME OF DITCH (Water Delivered By)	No.	R/F	P/G/S	Present Irr. Acres	Irrigable Acres
A-131	Frank Loehding	Unnamed Branch Big Rammie Creek	3-22-44	120	Stock						

NOTE: R—Denotes Regular Irrigation. F—Flood Irrigation. P—Water diverted by means of pumping. G—Water diverted by gravity. S—Stored Water.

Condition of System Topography River Basin Little Missouri

Adequate Supply: Yes No Explain

Remarks

Also in: Plat No. Twp. Rge.	Plat No. Twp. Rge.	Plat No. Twp. Rge.
Plat No. Twp. Rge.	Plat No. Twp. Rge.	Plat No. Twp. Rge.

Information From:
Raymond Stoltenberg & Field Survey

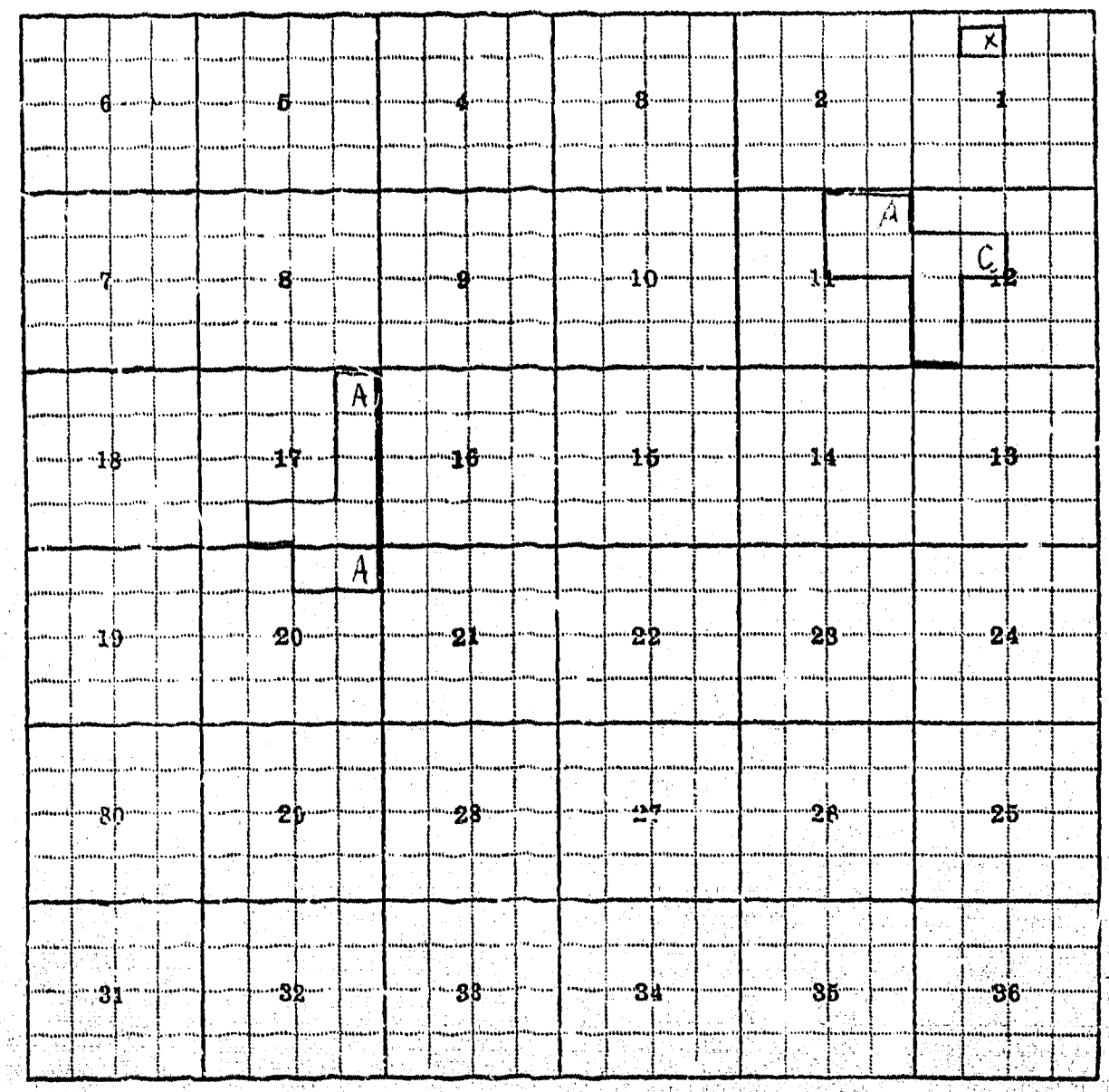

1-X, 11-A, 12-C, [illegible]-A, 20-A

F-1-A

County Carter

Farm Checked: Date 10-4-58

By Bill Lambeth

STATE OF MONTANA
STATE ENGINEERS OFFICE
Water Resources Survey

T 1S R 58E Plat No. 28

Photo No. 31-160

Legal Land Owner John H. Labreck Address Ekalaka

Operator Same Address

Water is delivered by:— 1. Private System; 2. Ditch Company; 3. State Project; 4. Federal Project; 5. Irrigation District

If under Ditch Company, Irrigation District, or Government Project, state the number of shares or inches, acre feet, as the case may be in said system

App. No. Decree No.	NAME OF APPROPRIATOR TO WHOM DECREED	NAME OF STREAM	Date App. Date Priority	Miner's Inches	In Use	NAME OF DITCH (Water Delivered By)	No.	R/F	P/G/S	Present Irr. Acres	Irrigable Acres
A-591	John Labreck	Rammie (Ramie) Creek	6-9-49	40	Stock						

NOTE: R—Denotes Regular Irrigation. F—Flood Irrigation. P—Water diverted by means of pumping. G—Water diverted by gravity. S—Stored Water.

Condition of System Topography River Basin Little Missouri

Adequate Supply: Yes No Explain

Remarks

Also in: Plat No. Twp. Rge.	Plat No. Twp. Rge.	Plat No. Twp. Rge.
Plat No. Twp. Rge.	Plat No. Twp. Rge.	Plat No. Twp. Rge.

Information From:
Raymond Stoltenberg and
Field Survey


A
6
5
4
3
2
1
7
8
9
10
11
12
18
17
16
15
14
13
19
20
21
22
23
24
30
29
28
27
26
25
31
32
33
34
35
36

1-A

F-1-A

County Carter

STATE OF MONTANA
STATE ENGINEERS OFFICE
Water Resources Survey

T.1S R.59E Plat No. 28

Farm Checked: Date 10-4-58

Photo No. 31-160, 31-161

By William Lambeth

Legal Land Owner Frank Loehding Address Ekalaka

Operator Same Address

Water is delivered by:— 1. Private System; 2. Ditch Company; 3. State Project; 4. Federal Project; 5. Irrigation District

If under Ditch Company, Irrigation District, or Government Project, state the number of shares or inches, acre feet, as the case may be in said system

App. No. Decree No.	NAME OF APPROPRIATOR TO WHOM DECREED	NAME OF STREAM	Date Apr. Date Priority	Miner's Inches	In Use	NAME OF DITCH (Water Delivered By)	No.	R/F	P/G/S	Present Irr. Acres	Irrigable Acres
A-313	Tillie Lentz	Dry Creek	9-28-02	500	Stock						
A-621	Jack Hill	Moolick Creek	8-10-14	1000	Stock						
A-697	Jack Hill	W. Fk. Rammie (Ramme)									
		Creek also known as									
		Moolick Creek	3-3-14	500	Stock						
A-962	William A. Weber	Weber Creek (Moolick)	7-19-10	200	Stock						
A-1149	Tillie Lentz	Unnamed Stream (Dry									
		Creek)	9-23-02	500	Stock						
A-1150	Miss Tillie Lentz	Unnamed Creek (Dry									
		Creek)	9-23-02	500	Stock						

NOTE: R—Denotes Regular Irrigation. F—Flood Irrigation. P—Water diverted by means of pumping. G—Water diverted by gravity. S—Stored Water.

Condition of System Topography River Basin Little Missouri

Adequate Supply: Yes No Explain

Remarks

Also in: Plat No. 29 Twp. 1S Rge. 59E	Plat No. Twp. Rge.	Plat No. Twp. Rge.
Plat No. Twp. Rge.	Plat No. Twp. Rge.	Plat No. Twp. Rge.

Information From:
Raymond Stoltenberg & Field Survey

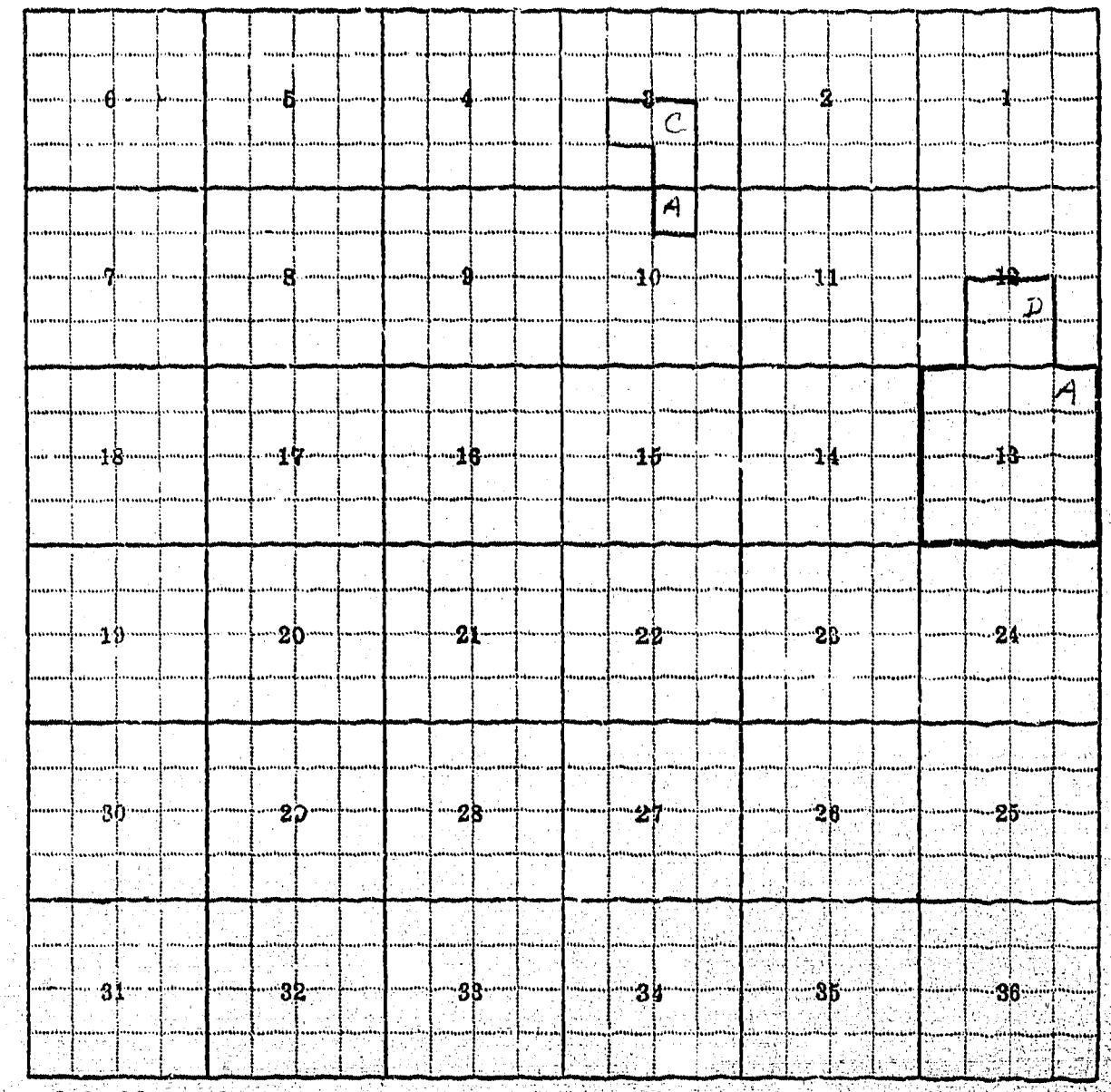

3-C, 10-A, 12-D, 13-A

F-1-A

County Carter

Farm Checked: Date 10-4-58

By Bill Lambeth

STATE OF MONTANA
STATE ENGINEERS OFFICE
Water Resources Survey

T 1S R 58E Plat No. 28

Photo No. 31-160

Legal Land Owner Viola Loehding Address Ekalaka

Operator Same Address

Water is deliverd by:— 1. Private System; 2. Ditch Company; 3. State Project; 4. Federal Project; 5. Irrigation District

If under Ditch Company, Irrigation District, or Government Project, state the number of shares or inches, acre feet, as the case may be in said system

App. No. Decree No.	NAME OF APPROPRIATOR TO WHOM DECREED	NAME OF STREAM	Date App. Date Priority	Miner's Inches	In Use	NAME OF DITCH (Water Delivered By)	No.	R/F	P/G/S	Present Irr. Acres	Irrigable Acres
A-696	Gene Loehding	Unnamed Fork (Big)									
		Rammie (Ramme) Creek	7-19-52	160	Stock						

NOTE: R—Denotes Regular Irrigation. F—Flood Irrigation. P—Water diverted by means of pumping. G—Water diverted by gravity. S—Stored Water.

Condition of System Topography River Basin Little Missouri

Adequate Supply: Yes No Explain

Remarks

Also in: Plat No. Twp. Rge.	Plat No. Twp. Rge.	Plat No. Twp. Rge.
Plat No. Twp. Rge.	Plat No. Twp. Rge.	Plat No. Twp. Rge.

Information From: Raymond Stoltenberg & Field Survey

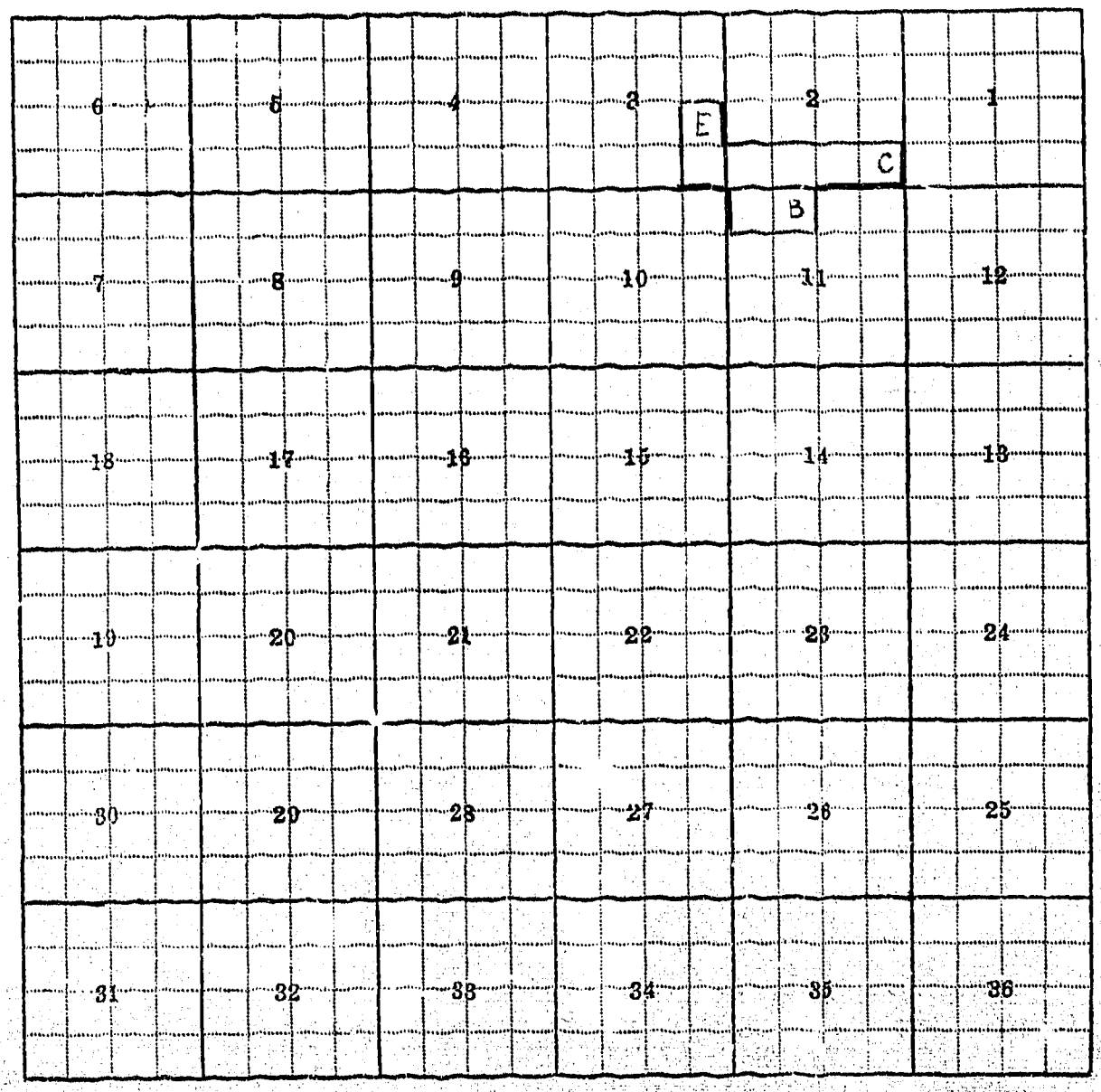
6
5
4
3
E
2
C
1
B
7
8
9
10
11
12
18
17
16
15
14
13
19
20
21
22
23
24
30
29
28
27
26
25
31
32
33
34
35
36

2-C, 3-E, 11-B

F-1-A

County Carter

Farm Checked: Date 10-4-58

By Bill Lambeth

STATE OF MONTANA
STATE ENGINEERS OFFICE
Water Resources Survey

T. 13 R. 58E. Plat No. 28

Photo No. 31-161, 31-160

Legal Land Owner Raymond Stoltenberg etux Address Ekalaka

Operator Same Address

Water is deliverd by:— 1. Private System; 2. Ditch Company; 3. State Project; 4. Federal Project; 5. Irrigation District

If under Ditch Company, Irrigation District, or Government Project, state the number of shares or inches, acre feet, as the case may be in said system

App. No. Decree No.	NAME OF APPROPRIATOR TO WHOM DECREED	NAME OF STREAM	Date App. Date Priority	Miner's Inches	In Use	NAME OF DITCH (Water Delivered By)	No.	R/F	P/G/S	Present Irr. Acres	Irrigable Acres
A-171	Raymond Stoltenberg	Unnamed Branch Buffalo Creek	6-23-48	400	Stock						
A-701	Raymond Stoltenberg	Unnamed Fk. (Big) Rammie (Ramme) Creek	10-7-44	240	Stock						

NOTE: R—Denotes Regular Irrigation. F—Flood Irrigation. P—Water diverted by means of pumping. G—Water diverted by gravity. S—Stored Water.

Condition of System ..... Topography ..... River Basin Little Missouri

Adequate Supply: Yes..... No..... Explain .....

Remarks .....

Also in: Plat No..... Twp..... Rge.....	Plat No..... Twp..... Rge.....	Plat No..... Twp..... Rge.....
Plat No..... Twp..... Rge.....	Plat No..... Twp..... Rge.....	Plat No..... Twp..... Rge.....

Information From:
Raymond Stoltenberg

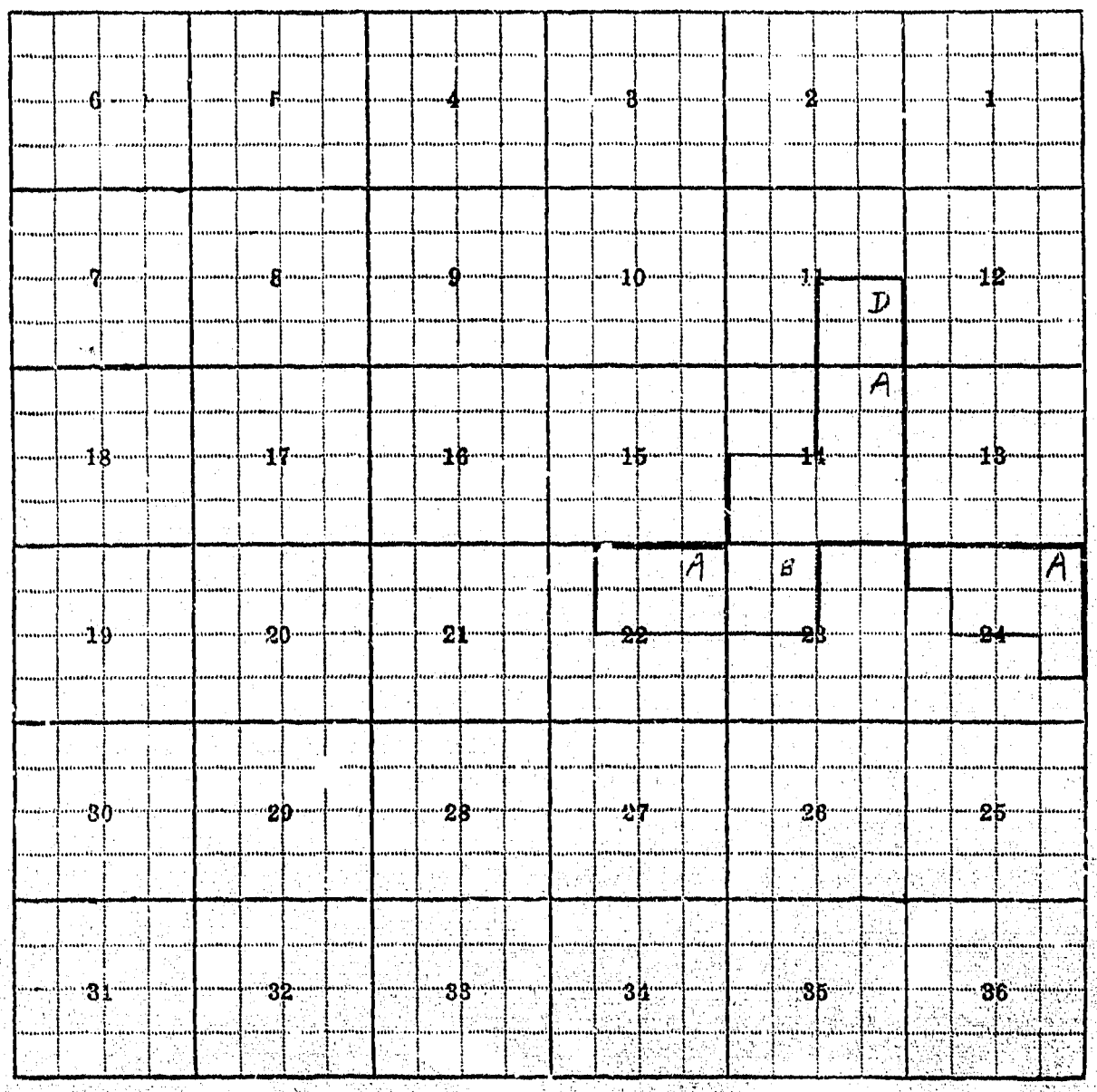

11-D, 14-A, 22-A, 23-B, 24-A

F-1-A

County Carter

Farm Checked: Date 10-4-58

By Bill Lambeth

STATE OF MONTANA

STATE ENGINEERS OFFICE

Water Resources Survey

X T. 15 R. 58E Plat No. 28

Photo No. 31-111

Legal Land Owner U. S. A. Address

Operator Address

Water is delivered by:— 1. Private System; 2. Ditch Company; 3. State Project; 4. Federal Project; 5. Irrigation District

If under Ditch Company, Irrigation District, or Government Project, state the number of shares or inches, acre feet, as the case may be in said system

App. No. Decree No.	NAME OF APPROPRIATOR TO WHOM DECREED	NAME OF STREAM	Date App. Date Priority	Miner's Inches	In Use	NAME OF DITCH (Water Delivered By)	No.	R/F	P/G/S	Present Irr. Acres	Irrigable Acres
A-879	Thomas W. Sigler	Dixon Springs	11-28-04	50	Stock						

NOTE: R—Denotes Regular Irrigation. F—Flood Irrigation P—Water diverted by means of pumping. G—Water diverted by gravity. S—Stored Water.

Condition of System Topography River Basin Little Missouri

Adequate Supply: Yes No Explain

Remarks

Also in: Plat No. Twp. Rge.	Plat No. Twp. Rge.	Plat No. Twp. Rge.	Information From:
Plat No. Twp. Rge.	Plat No. Twp. Rge.	Plat No. Twp. Rge.	Field Survey

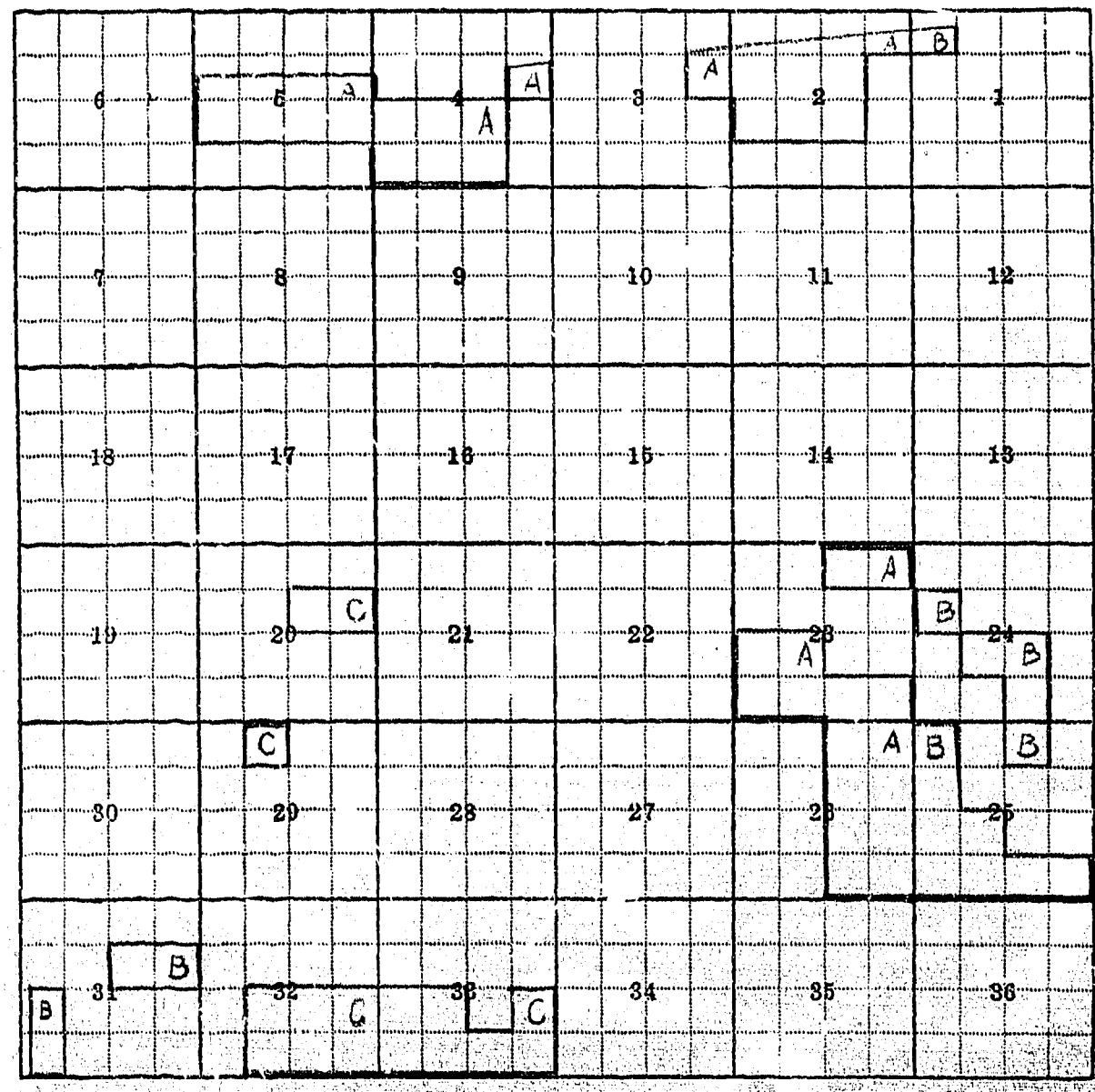

1-B, 2-A, 3-A, 4-A, 5-A, 20-C, 23-A, 24-B, 25-B, 26-A, 31-B, 32-C, 33-C, 29-C

F-1-A

County Carter

Farm Checked: Date 10-4-58

By Bill Lambeth

STATE OF MONTANA
STATE ENGINEERS OFFICE
Water Resources Survey

T 1S R 58E Plat No. 28

Photo No. 31-160

Legal Land Owner Theo. Wocicki Address Ekalaka

Operator Same Address

Water is delivered by:— 1. Private System; 2. Ditch Company; 3. State Project; 4. Federal Project; 5. Irrigation District

If under Ditch Company, Irrigation District, or Government Project, state the number of shares or inches, acre feet, as the case may be in said system

App. No. Decree No.	NAME OF APPROPRIATOR TO WHOM DECREED	NAME OF STREAM	Date App. Date Priority	Miner's Inches	In Use	NAME OF DITCH (Water Delivered By)	No.	R/F	P/G/S	Present Irr. Acres	Irrigable Acres
A-695	William H. Lapworth	Unnamed Fork Rammie (Ramme) Creek	4-3-13	400	Stock						
A-700	Mary Peabody	Big Rammie (Ramme) Cr.	11-16-07	500	Stock						

NOTE: R—Denotes Regular Irrigation. F—Flood Irrigation. P—Water diverted by means of pumping. G—Water diverted by gravity. S—Stored Water.

Condition of System Topography River Basin Little Missouri

Adequate Supply: Yes No Explain

Remarks

Also in: Plat No. 29 Twp. 1S Rge. 59E	Plat No. Twp. Rge.	Plat No. Twp. Rge.	Information From Raymond Stoltenberg & Field Survey
Plat No. Twp. Rge.	Plat No. Twp. Rge.	Plat No. Twp. Rge.	