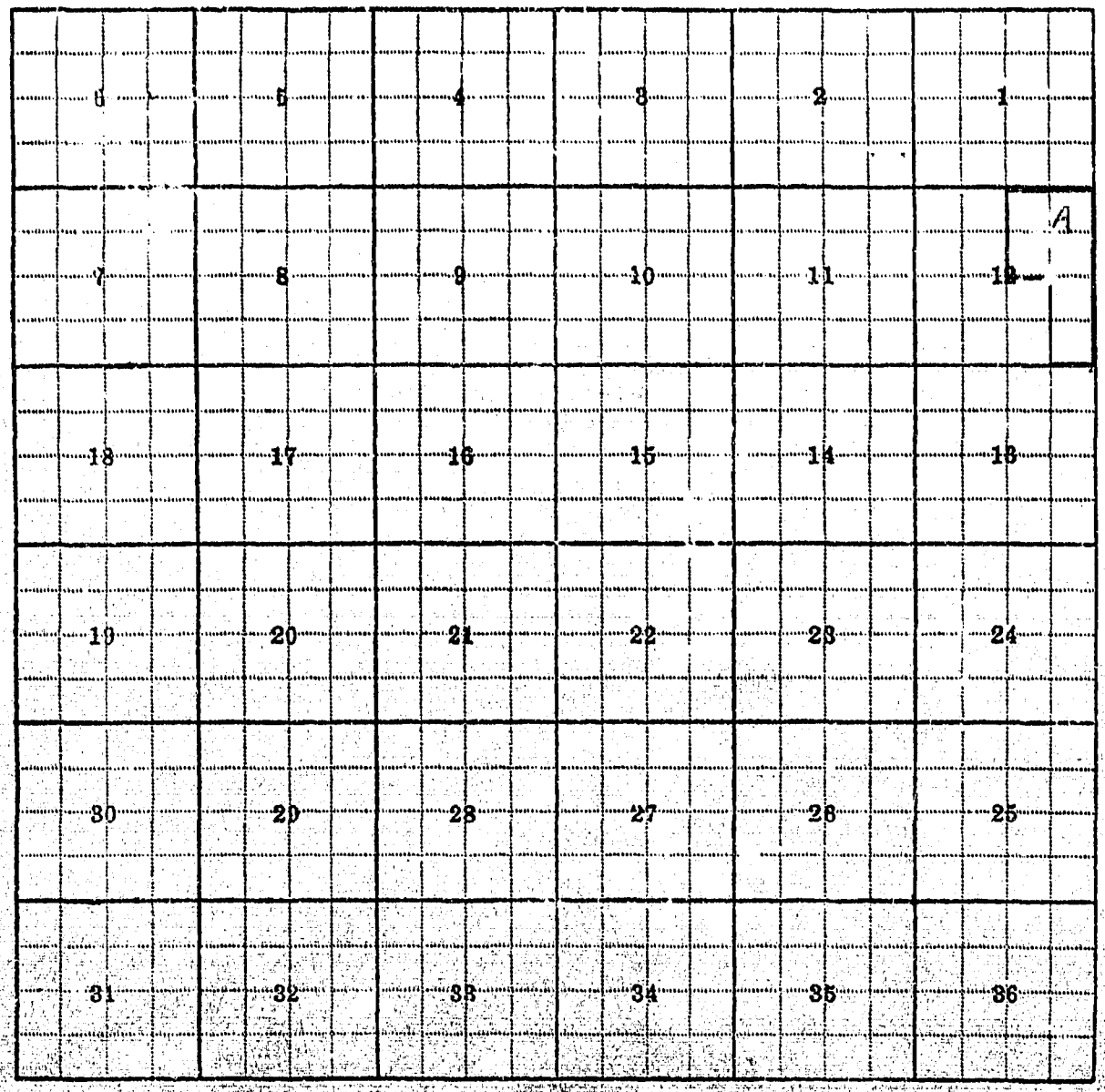
6
5
4
3
2
1
A
7
8
9
10
11
12
18
17
16
15
14
13
19
20
21
22
23
24
30
29
28
27
26
25
31
32
33
34
35
36

12-A

29
T1S R59E

F-1-A

County Carter

Farm Checked: Date 10-31-58

By Donald Parrick

STATE OF MONTANA
STATE ENGINEERS OFFICE
Water Resources Survey

T 1S R 59E Plat No. 29

Photo No. 10-54

Legal Land Owner Ellis F. Burch Address Ekalaka

Operator Same Address

Water is delivered by:— X 1. Private System; 2. Ditch Company; 3. State Project; 4. Federal Project; 5. Irrigation District

If under Ditch Company, Irrigation District, or Government Project, state the number of shares or inches, acre feet, as the case may be in said system

| App. No. Decree No. | NAME OF APPROPRIATOR TO WHOM DECREED | NAME OF STREAM | Date App. Date Priority | Miner's Inches | In Use | NAME OF DITCH (Water Delivered By) | No. | R/F | P/G/S | Present Irr. Acres | Irrigable Acres |
|---|---|---|---|---|---|---|---|---|---|---|---|
| Use Right | | Unnamed Fk. Rammie | | | | | | | | | |
| | | Creek | | | | Dykes | 1 | F | | 64 | 0 |

NOTE: R—Denotes Regular Irrigation. F—Flood Irrigation. P—Water diverted by means of pumping. G—Water diverted by gravity. S—Stored Water.

Condition of System Good Topography Creek Bed River Basin Little Missouri

Adequate Supply: Yes..... No....x..... Explain

Remarks

| | | |
|---|---|---|
| Also in: Plat No. 30 Twp. 1S Rge. 60E | Plat No. ..... Twp. ..... Rge. ..... | Plat No. ..... Twp. ..... Rge. ..... |
| Plat No. ..... Twp. ..... Rge. ..... | Plat No. ..... Twp. ..... Rge. ..... | Plat No. ..... Twp. ..... Rge. ..... |

Information From:
Ellis Burch

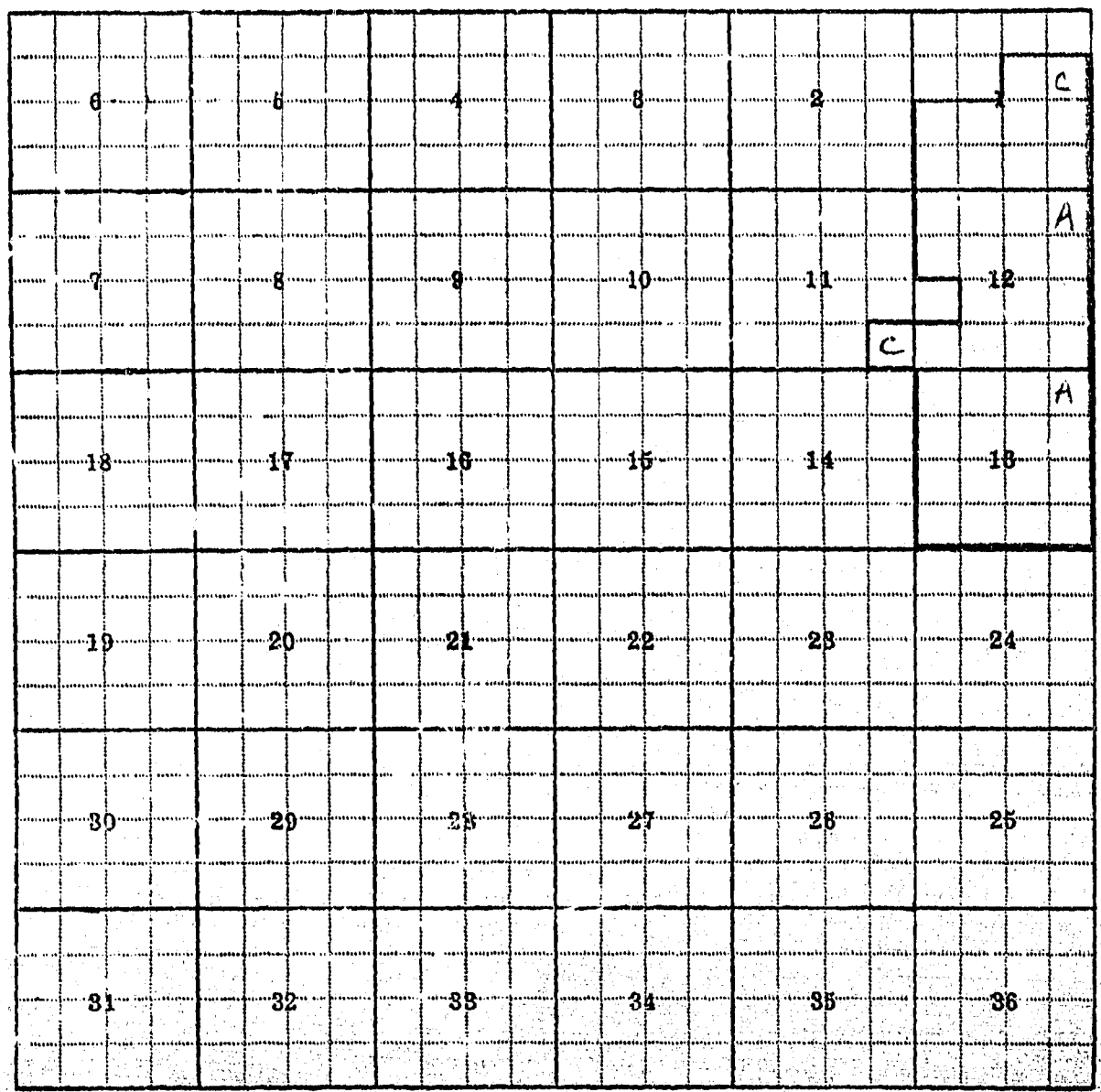


1-C, 11-C, 12-A, 13-A

F-1-A

County Carter

Farm Checked: Date 10-29-58

By Donald Barrick

**STATE OF MONTANA**

**STATE ENGINEERS OFFICE**

**Water Resources Survey**

X T. 1S R. 59E Plat No. 29

Photo No. 32-101

Legal Land Owner Leslie H. Cline Address Ekalaka

Operator Same Address

Water is deliverd by:—x 1. Private System; 2. Ditch Company; 3. State Project; 4. Federal Project; 5. Irrigation District

If under Ditch Company, Irrigation District, or Government Project, state the number of shares or inches, acre feet, as the case may be in said system

| App. No. Decree No. | NAME OF APPROPRIATOR TO WHOM DECREED | NAME OF STREAM | Date App. Date Priority | Miner's Inches | In Use | NAME OF DITCH (Water Delivered By) | No. | R/F | P/G/S | Present Irr. Acres | Irrigable Acres |
|---|---|---|---|---|---|---|---|---|---|---|---|
| A-693 | Bob M. Renshaw | Rammie (Ramme) Creek | 9-25-32 | 400 | Yes* | Dam & Dykes | 1 | F | | 0 | 132 |

NOTE: R—Denotes Regular Irrigation. F—Flood Irrigation. P—Water diverted by means of pumping. G—Water diverted by gravity. S—Stored Water.

Condition of System Good (Unfinished) Topography River Basin Little Missouri

Adequate Supply: Yes No x Explain

Remarks * In near future.

| Also in: Plat No. Twp. Rge. | Plat No. Twp. Rge. | Plat No. Twp. Rge. | Information From: |
|---|---|---|---|
| Plat No. Twp. Rge. | Plat No. Twp. Rge. | Plat No. Twp. Rge. | Mr. Cline |

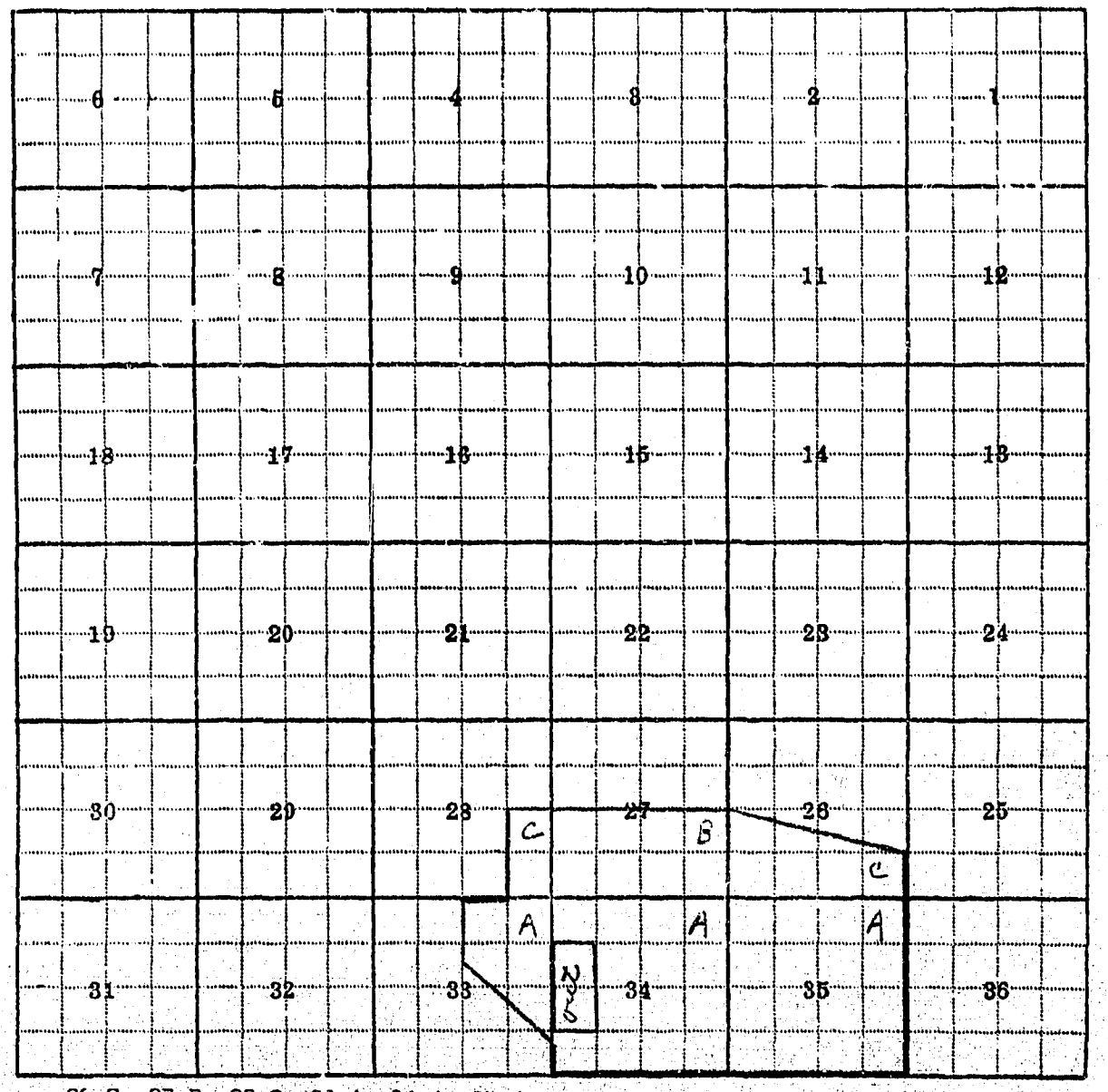


26-C, 27-B, 28-C, 33-A, 34-A, 35-A

F-1-A

County Carter

Farm Checked: Date 10-30-58

By Donald Barrick

**STATE OF MONTANA**
**STATE ENGINEERS OFFICE**
**Water Resources Survey**

T. 1S R. 59E Plat No. 29

Photo No. 32-100, 32-101

Legal Land Owner Victor R. Feragen Address

Operator Address

Water is deliverd by:— 1. Private System; 2. Ditch Company; 3. State Project; 4. Federal Project; 5. Irrigation District

**If under Ditch Company, Irrigation District, or Government Project, state the number of shares or inches, acre feet, as the case may be in said system**

| App. No. Decree No. | NAME OF APPROPRIATOR TO WHOM DECREED | NAME OF STREAM | Date App. Date Priority | Miner's Inches | In Use | NAME OF DITCH (Water Delivered By) | No. | R/F | P/G/S | Present Irr. Acres | Irrigable Acres |
|---|---|---|---|---|---|---|---|---|---|---|---|
| A-705 | Joseph G. Gross | Unnamed Fork Little | | | | | | | | | |
| | | Rammie (Ramme) Creek | 4-15-46 | 480 | Stock | | | | | | |

**NOTE: R—Denotes Regular Irrigation. F—Flood Irrigation. P—Water diverted by means of pumping. G—Water diverted by gravity. S—Stored Water.**

Condition of System Topography River Basin Little Missouri

Adequate Supply: Yes No Explain

Remarks

| | | |
|---|---|---|
| Also in: Plat No. Twp. Rge. | Plat No. Twp. Rge. | Plat No. Twp. Rge. |
| Plat No. Twp. Rge. | Plat No. Twp. Rge. | Plat No. Twp. Rge. |

Information From: Field Survey

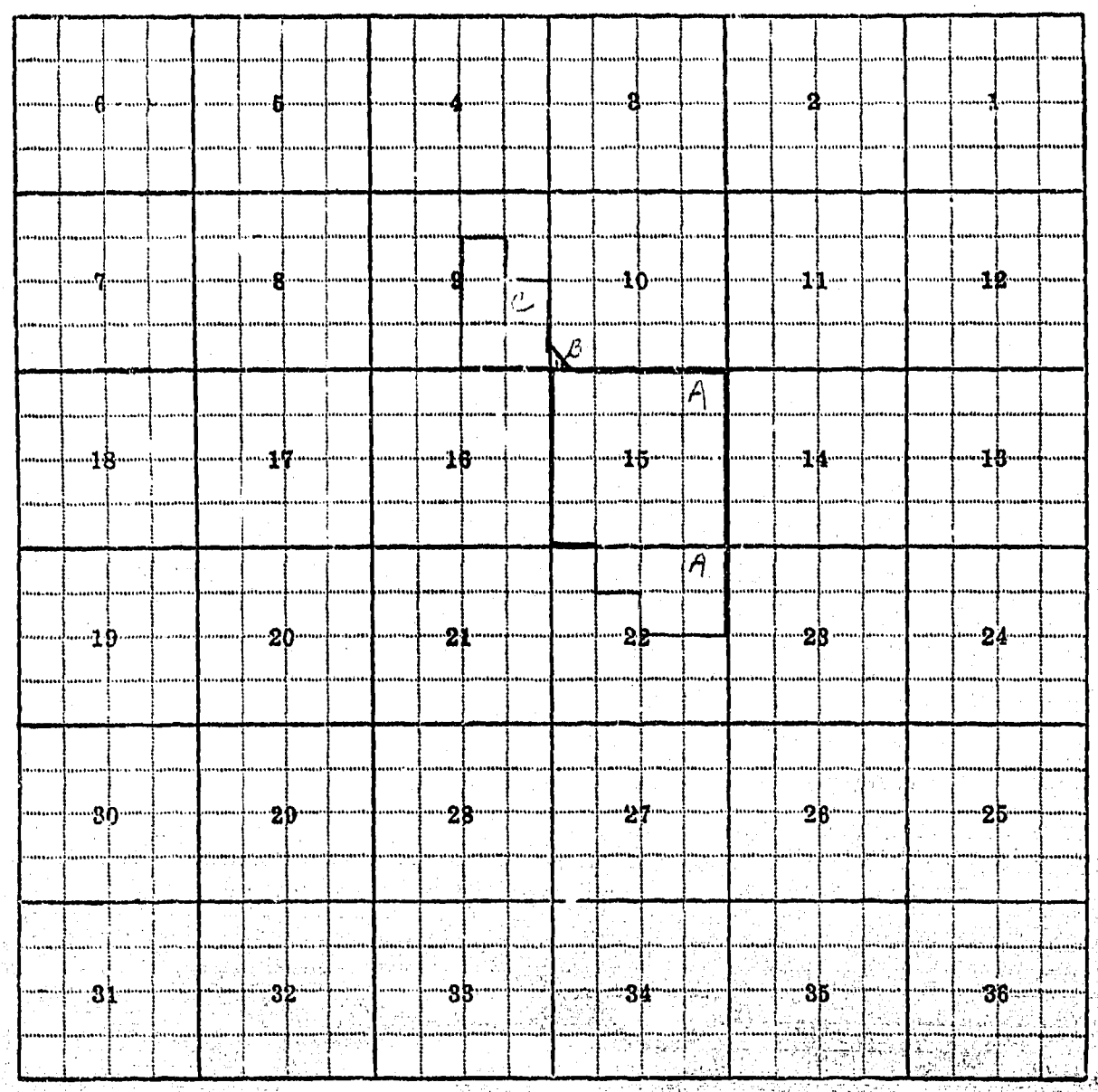


9-C, 10-B, 15-A, 22-A

F-1-A

County Carter

Farm Checked: Date 10-30-58

By Donald Barrick

**STATE OF MONTANA**
**STATE ENGINEERS OFFICE**
**Water Resources Survey**

X T 1S R 52E Plat No. 29

Photo No. 10-55, 32-101

Legal Land Owner C. W. Hamilton Sr. Address

Operator Address

Water is deliverd by:— 1. Private System; 2. Ditch Company; 3. State Project; 4. Federal Project; 5. Irrigation District

**If under Ditch Company, Irrigation District, or Government Project, state the number of shares or inches, acre feet, as the case may be in said system**

| App. No. Decree No. | NAME OF APPROPRIATOR TO WHOM DECREED | NAME OF STREAM | Date App. Date Priority | Miner's Inches | In Use | NAME OF DITCH (Water Delivered By) | No. | R/F | P/G/S | Present Irr. Acres | Irrigable Acres |
|---|---|---|---|---|---|---|---|---|---|---|---|
| A-794 | E. S. Ackley & | | | | | | | | | | |
| | D. J. Gross | Short Creek | 5-16-12 | 2000 | Stock | | | | | | |
| A-800 | D. J. Gross et al | Short Creek | 5-16-12 | 2000 | Stock | | | | | | |

**NOTE: R—Denotes Regular Irrigation. F—Flood Irrigation. P—Water diverted by means of pumping. G—Water diverted by gravity. S—Stored Water.**

Condition of System Topography River Basin Little Missouri

Adequate Supply: Yes No Explain

Remarks

| Also in: Plat No. Twp. Rge. | Plat No. Twp. Rge. | Plat No. Twp. Rge. | Information From: |
|---|---|---|---|
| Plat No. Twp. Rge. | Plat No. Twp. Rge. | Plat No. Twp. Rge. | Field Survey |

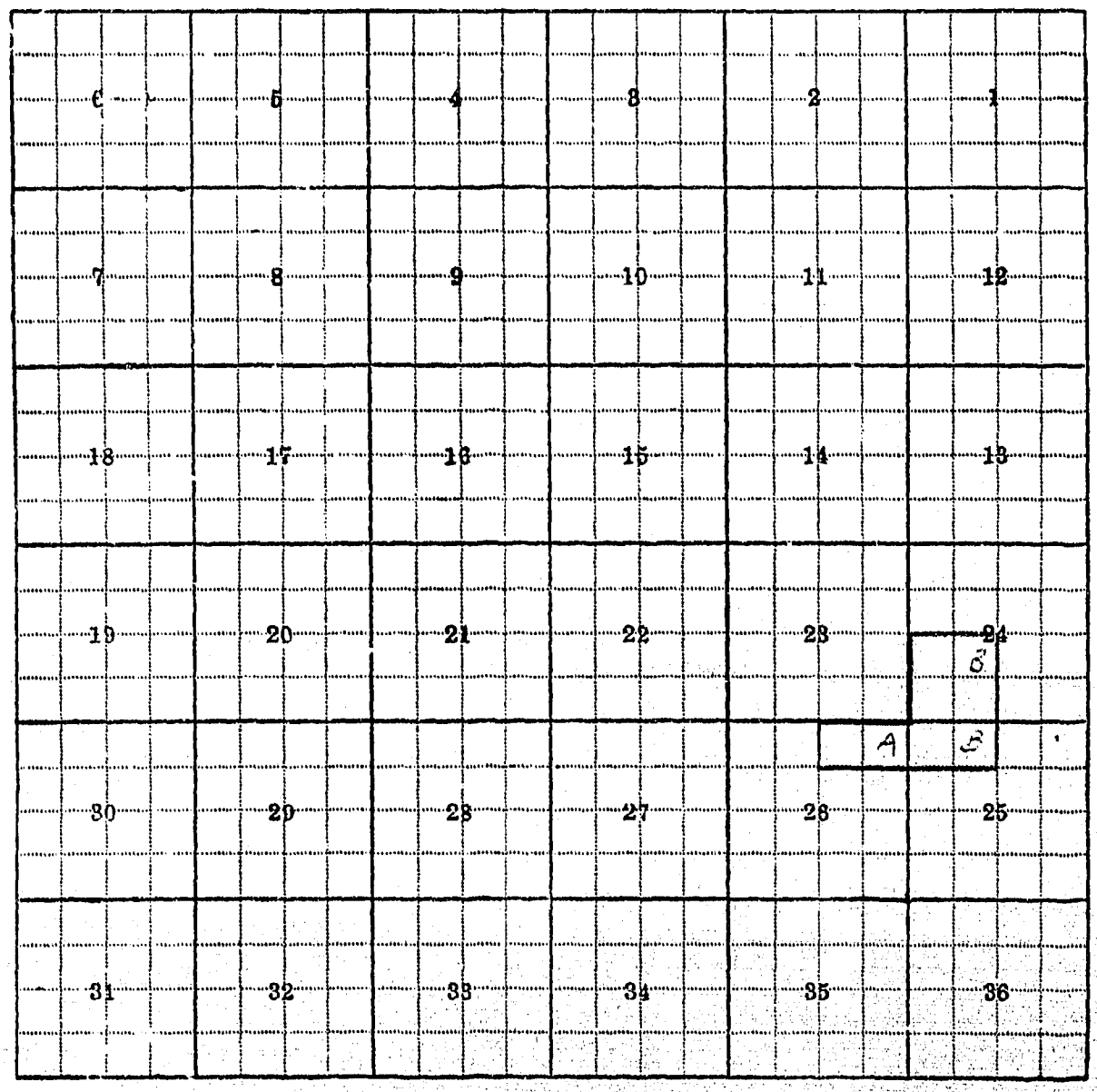
6
5
4
3
2
1
7
8
9
10
11
12
18
17
16
15
14
13
19
20
21
22
23
24
B
A
B
30
29
28
27
26
25
31
32
33
34
35
36

24-B, 25-B, 26-A

F-1-A

County Carter

**STATE OF MONTANA**
**STATE ENGINEERS OFFICE**
**Water Resources Survey**

X T. 1S R. 59E Plat No. 29

Farm Checked: Date 10-30-58

Photo No. 32-99

By Donald Barrick

Legal Land Owner E. R. Hendricks Address Ekalaka

Operator Same Address

Water is delivered by:-- X 1. Private System; 2. Ditch Company; 3. State Project; 4. Federal Project; 5 Irrigation District

**If under Ditch Company, Irrigation District, or Government Project, state the number of shares or inches, acre feet, as the case may be in said system**

| App. No. Decree No. | NAME OF APPROPRIATOR TO WHOM DECREED | NAME OF STREAM | Date App. Date Priority | Miner's Inches | In Use | NAME OF DITCH (Water Delivered By) | No. | R/F | P/G/S | Present Irr. Acres | Irrigable Acres |
|---|---|---|---|---|---|---|---|---|---|---|---|
| A-947 | R. E. Hendricks | Twenty-Two Creek | 11-15-49 | 120 | Yes | Dam & Dykes | 1 | F | | 7 | 0 |
| A-1033 | J. H. Booth & | | | | | | | | | | |
| | M. A. McLean | Unnamed Spring | 11-30-01 | 50 | No | | | | | | |

**NOTE: R—Denotes Regular Irrigation. F—Flood Irrigation. P—Water diverted by means of pumping. G—Water diverted by gravity. S—Stored Water.**

Condition of System Good Topography Bench River Basin Little Missouri

Adequate Supply: Yes..... No X Explain

Remarks

| | | |
|---|---|---|
| Also in: Plat No..... Twp..... Rge..... | Plat No..... Twp..... Rge..... | Plat No..... Twp..... Rge..... |
| Plat No..... Twp..... Rge..... | Plat No..... Twp..... Rge..... | Plat No..... Twp..... Rge..... |

Information From Vern Hendricks

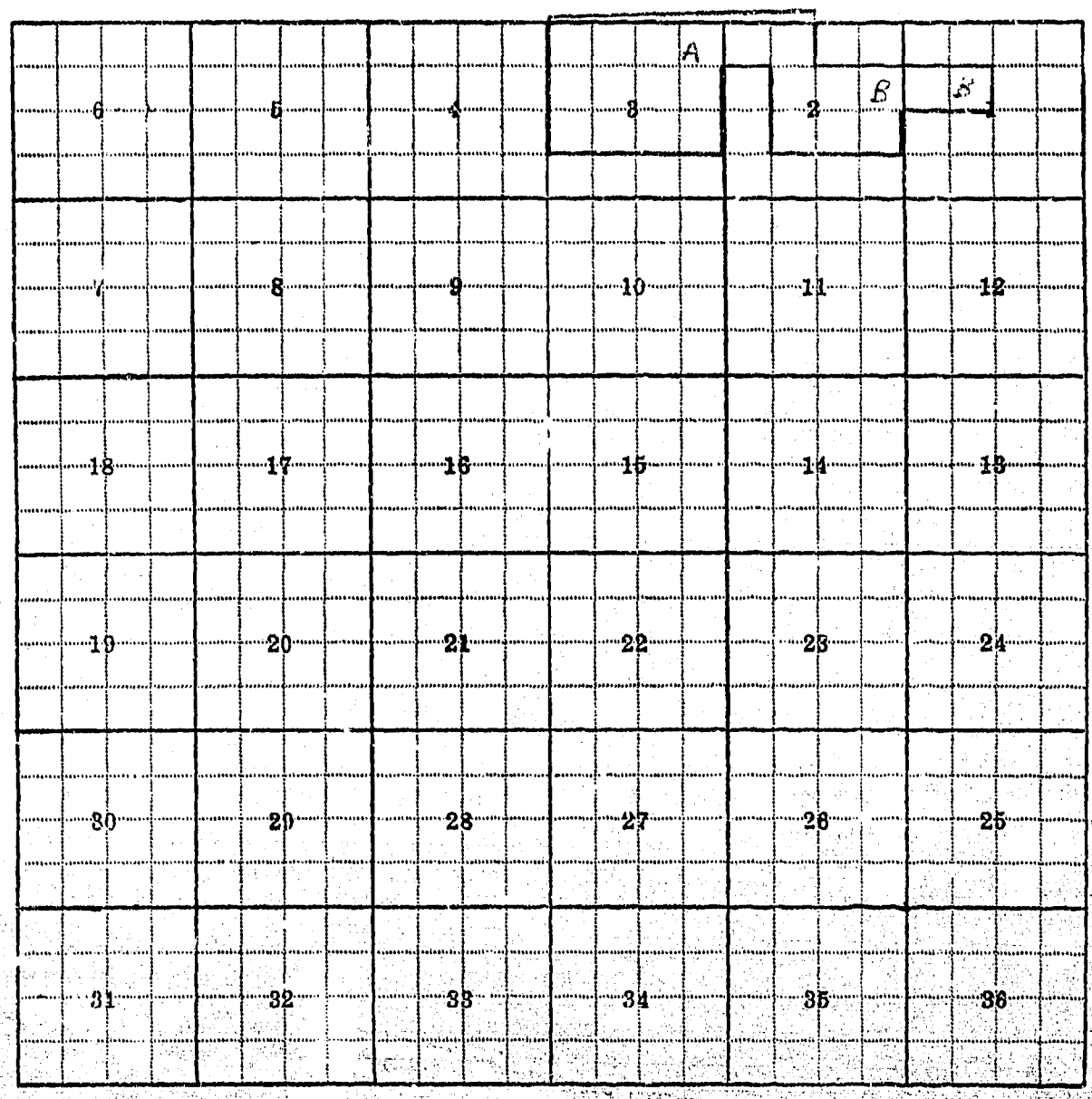
A
B
B
6
5
4
3
2
7
8
9
10
11
12
18
17
16
15
14
13
19
20
21
22
23
24
30
29
28
27
26
25
31
32
33
34
35
36

1-B, 2-B, 3-A

F-1-A

County Carter

Farm Checked: Date 10-30-68

By Donald Barrick

**STATE OF MONTANA**
**STATE ENGINEERS OFFICE**
**Water Resources Survey**

X T 1S R 59E Plat No. 29

Photo No. 32-100, 32-99

Legal Land Owner Royal E. Hendricks Address Ekalaka

Operator Same Address

Water is deliverd by:— X 1. Private System; 2. Ditch Company; 3. State Project; 4. Federal Project; 5. Irrigation District

**If under Ditch Company, Irrigation District, or Government Project, state the number of shares or inches, acre feet, as the case may be in said system**

| App. No. Decree No. | NAME OF APPROPRIATOR TO WHOM DECREED | NAME OF STREAM | Date App. Date Priority | Miner's Inches | In Use | NAME OF DITCH (Water Delivered By) | No. | R/F | P/G/S | Present Irr. Acres | Irrigable Acres |
|---|---|---|---|---|---|---|---|---|---|---|---|
| A-947 | R. E. Hendricks | Twenty-Two Creek | 11-15-49 | 120 | Yes | Dam & Dykes | 1 | F | | 9 | 0 |
| A-689 | R. E. Hendricks | Rammie (Ramme) Creek | ---- | 600 | Yes | Dam & Dykes | 1 | F | | 26 | 0 |
| A-690 | R. E. Hendricks | Rammie (Ramme) Creek | 11-15-49 | 600 | Stock | | | | | | |
| A-702 | R. E. Hendricks | Little (Rammie) Ramme Creek | 10-15-45 | 600 | Stock | | | | | | |
| A-704 | R. E. Hendricks | Little Rammie (Ramme) Creek | 3-22-48 | 600 | Stock | | | | | | |
| A-1032 | J. H. Booth & M. A. McLean | Unnamed Spring | 11-25-01 | 50 | No | | | | | | |

**NOTE: R—Denotes Regular Irrigation. F—Flood Irrigation. P—Water diverted by means of pumping. G—Water diverted by gravity. S—Stored Water.**

Condition of System Good Topography Creek Bottom River Basin Little Missouri

Adequate Supply: Yes ..... No X Explain

Remarks

| Also in: Plat No. 21 Twp. 1N Rge. 59E | Plat No. ..... Twp. ..... Rge. ..... | Plat No. ..... Twp. ..... Rge. ..... |
|---|---|---|
| Plat No. ..... Twp. ..... Rge. ..... | Plat No. ..... Twp. ..... Rge. ..... | Plat No. ..... Twp. ..... Rge. ..... |

Information From: Vern Hendricks

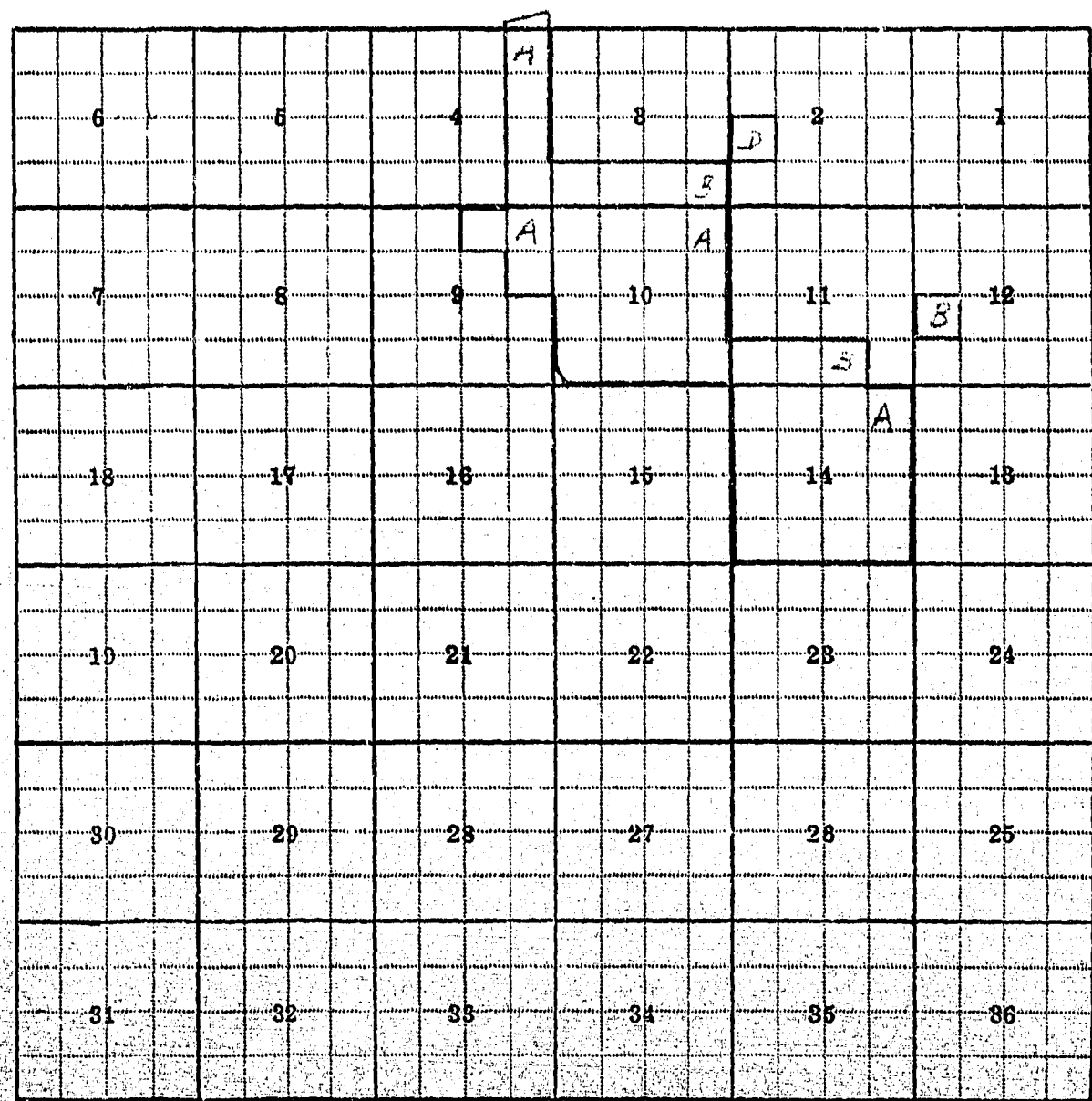


2-D, 3-B, 4-A, 9-A, 10-A, 11-b, 12-B, 14-A
Section 10 - NW¼NW¼ #571, 686, 689, 704, 733, 1032

F-1-A

County Carter

Farm Checked: Date 10-4-58

By Bill Lambeth

**STATE OF MONTANA**

**STATE ENGINEERS OFFICE**

**Water Resources Survey**

T 1S R 58E Plat No. 28

Photo No. 31-212

Legal Land Owner Geo. W. Cleveland Address Ekalaka

Operator Same Address

Water is deliverd by:— 1. Private System; 2. Ditch Company; 3. State Project; 4. Federal Project; 5. Irrigation District

**If under Ditch Company, Irrigation District, or Government Project, state the number of shares or inches, acre feet, as the case may be in said system**

| App. No. Decree No. | NAME OF APPROPRIATOR TO WHOM DECREED | NAME OF STREAM | Date App. Date Priority | Miner's Inches | In Use | NAME OF DITCH (Water Delivered By) | No. | R/F | P/G/S | Present Irr. Acres | Irrigable Acres |
|---|---|---|---|---|---|---|---|---|---|---|---|
| A-165 | Mattie E. Cleveland | Buffalo Creek & Tributaries | 4-1-10 | 500 | Stock | | | | | | |
| A-537 | Geo. W. Cleveland | Intermittent Stream | 1-11-58 | All | Stock | | | | | | |

**NOTE: R—Denotes Regular Irrigation. F—Flood Irrigation. P—Water diverted by means of pumping. G—Water diverted by gravity. S—Stored Water.**

Condition of System Topography River Basin Little Missouri

Adequate Supply: Yes No Explain

Remarks

| Also in: Plat No. Twp. Rge. | Plat No. Twp. Rge. | Plat No. Twp. Rge. |
|---|---|---|
| Plat No. Twp. Rge. | Plat No. Twp. Rge. | Plat No. Twp. Rge. |

Information From: Raymond Stoltenberg & Field Check


6
5
4
3
2
1
7
8
9
10
11
12
18
17
16
15
14
13
19
20
21
22
23
24
30
29
28
27
26
25
31
C
B
32
33
34
35
36

31-C, 32-B

F-1-A

County Carter

Farm Checked: Date 10-4-58

By Bill Lambeth

**STATE OF MONTANA**

**STATE ENGINEERS OFFICE**

**Water Resources Survey**

T 1S R 58E Plat No. 28

Photo No. 31-162

Legal Land Owner A. J. Cline etux Address Ekalaka

Operator Same Address

Water is deliverd by:— 1. Private System; 2. Ditch Company; 3. State Project; 4. Federal Project; 5. Irrigation District

**If under Ditch Company, Irrigation District, or Government Project, state the number of shares or inches, acre feet, as the case may be in said system**

| App. No. Decree No. | NAME OF APPROPRIATOR TO WHOM DECREED | NAME OF STREAM | Date App. Date Priority | Miner's Inches | In Use | NAME OF DITCH (Water Delivered By) | No. | R/F | P/G/S | Present Irr. Acres | Irrigable Acres |
|---|---|---|---|---|---|---|---|---|---|---|---|
| * A-167 | A. J. Cline | Unnamed Fork Buffalo Creek | 3-28-50 | 800 | Stock | | | | | | |
| A-168 | A. J. Cline | Unnamed Fork Buffalo Creek | 3-28-50 | 800 | Stock | | | | | | |
| A-408 | Alfred Cline | Freshwater Creek | 9-12-57 | 120 A.F. | Stock | | | | | | |

* 167 & 168 are actually out of Buffalo Creek

**NOTE: R—Denotes Regular Irrigation. F—Flood Irrigation. P—Water diverted by means of pumping. G—Water diverted by gravity. S—Stored Water.**

Condition of System Topography River Basin Little Missouri

Adequate Supply: Yes No Explain

Remarks

| Also in: Plat No. Twp. Rge. | Plat No. Twp. Rge. | Plat No. Twp. Rge. |
|---|---|---|
| Plat No. Twp. Rge. | Plat No. Twp. Rge. | Plat No. Twp. Rge. |

Information From: Raymond Stoltenberg & Field Survey

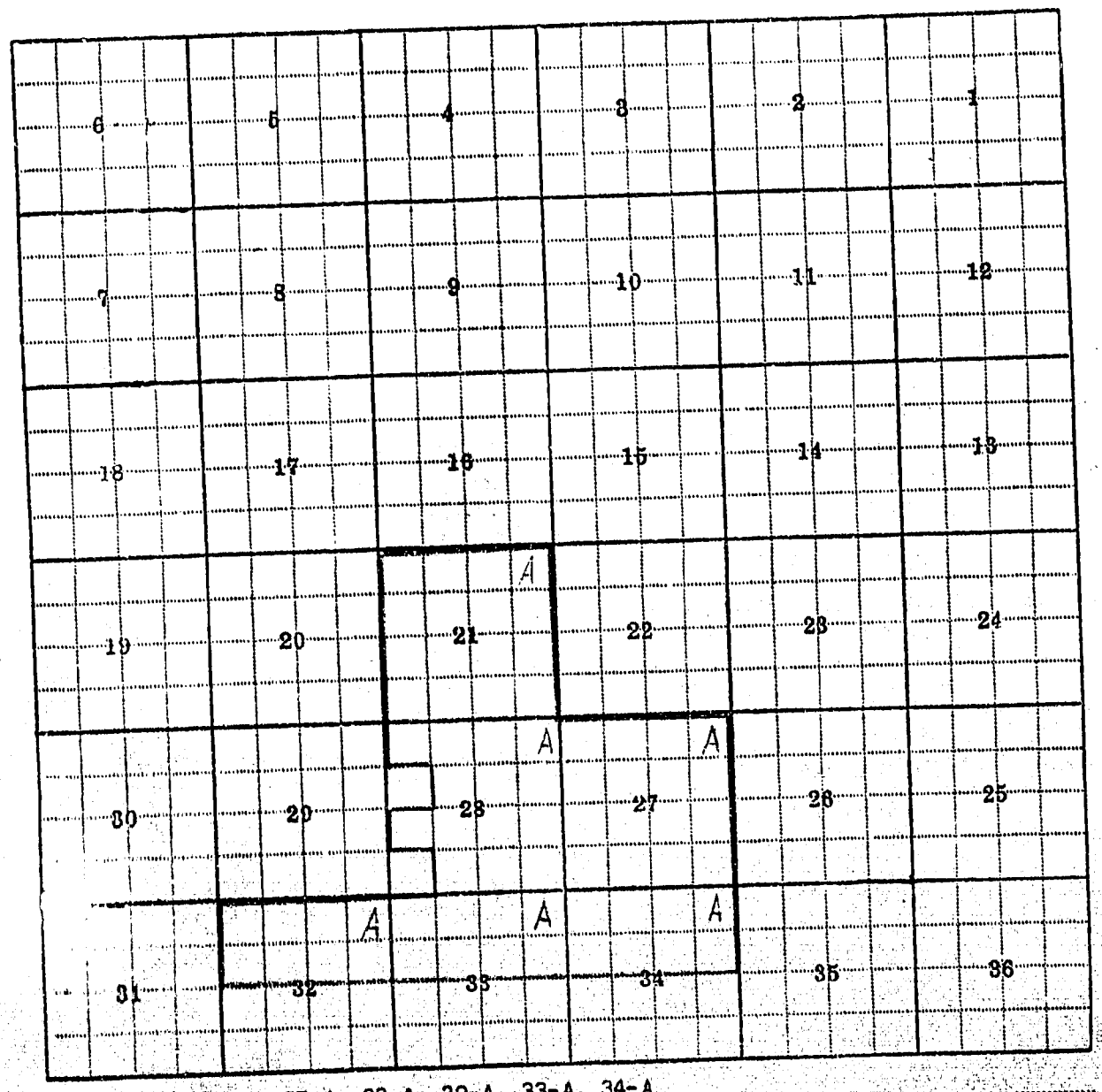


21-A, 27-A, 28-A, 32-A, 33-A, 34-A

F-1-A
County Carter

Farm Checked: Date 10-4-58

By Bill Lambeth

STATE OF MONTANA
STATE ENGINEERS OFFICE
Water Resources Survey

T 1S R 58E Plat No 28

Photo No 31-161, 31-162

Legal Land Owner Geo., Lester, & Henry Kingsley Address Ekalaka

Operator Same Address

Water is delivered by:— 1. Private System; 2. Ditch Company; 3. State Project; 4. Federal Project; 5. Irrigation District

If under Ditch Company, Irrigation District, or Government Project, state the number of shares or inches, acre feet, as the case may be in said system

| App. No. Decree No. | NAME OF APPROPRIATOR TO WHOM DECREED | NAME OF STREAM | Date App. Date Priority | Miner's Inches | In Use | NAME OF DITCH (Water Delivered By) | No. | R/F | P/G/S | Present Irr. Acres | Irrigable Acres |
|---|---|---|---|---|---|---|---|---|---|---|---|
| A-162 | E. A. Moeller | Buffalo Creek | 6-18-42 | 400 | | | | | | | |
| | | (Runoff) | | A.F. | Yes | Dikes | 1 | F | | 65 | 0 |

NOTE: R—Denotes Regular Irrigation. F—Flood Irrigation. P—Water diverted by means of pumping. G—Water diverted by gravity. S—Stored Water.

Condition of System Good Topography Hills River Basin Little Missouri

Adequate Supply: Yes ..... No X Explain Flood Only

Remarks

| Also in: Plat No. Twp. Rge. | Plat No. Twp. Rge. | Plat No. Twp. Rge. |
|---|---|---|
| Plat No. Twp. Rge. | Plat No. Twp. Rge. | Plat No. Twp. Rge. |

Information From:
Raymond Stoltenberg & Field Survey & Henry Kingsley

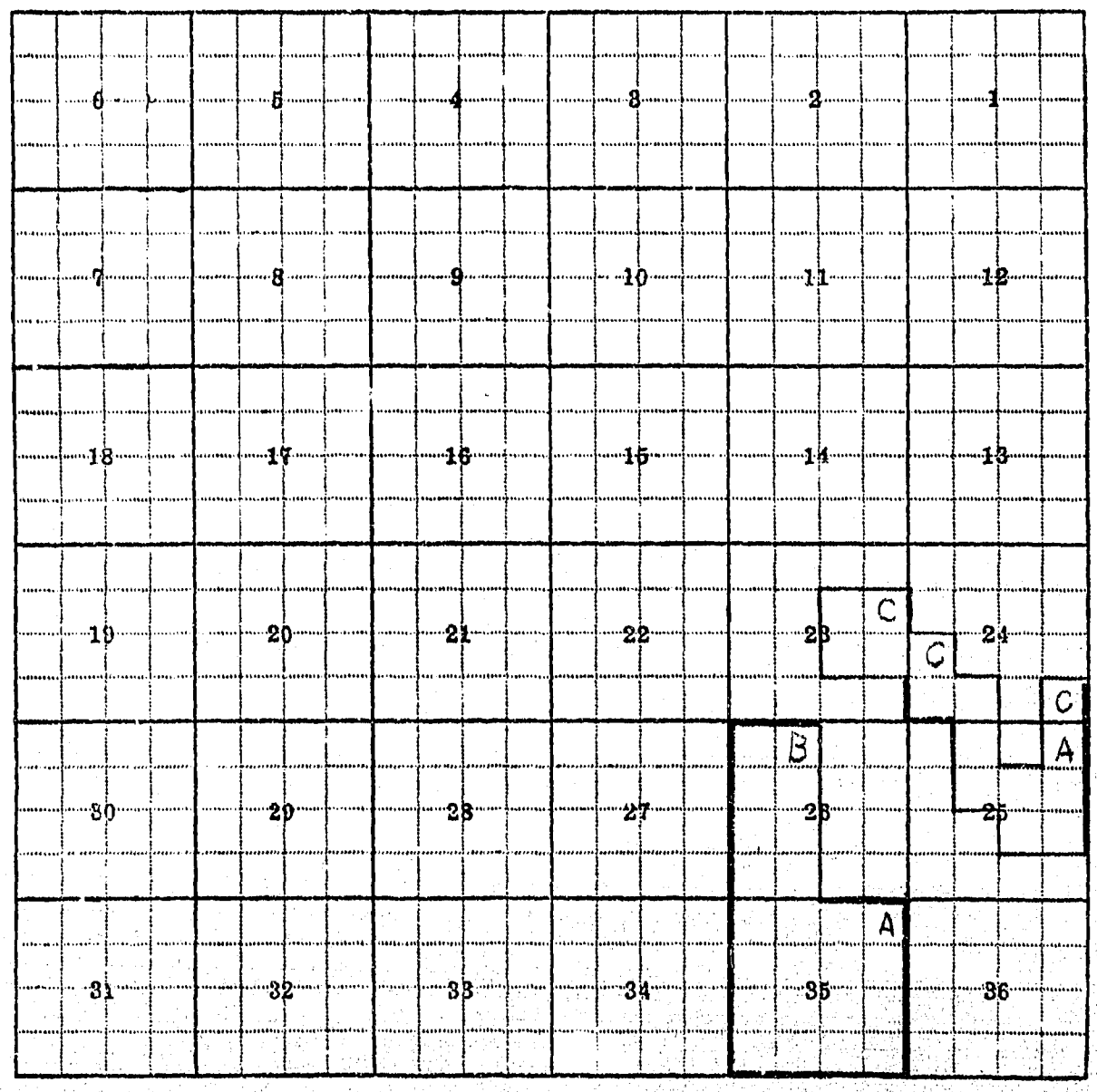


23-C, 24-C, 25-A, 26-B, 35-A

F-1-A

County Carter

Farm Checked: Date 10-4-58

By Bill Lambeth

STATE OF MONTANA
STATE ENGINEERS OFFICE
Water Resources Survey

T 1S R 58E Plat No. 28

Photo No. 31-161

Legal Land Owner Henry & Lester Kingsley Address Ekalaka

Operator Same Address

Water is deliverd by:— 1. Private System; 2. Ditch Company; 3. State Project; 4. Federal Project; 5. Irrigation District

If under Ditch Company, Irrigation District, or Government Project, state the number of shares or inches, acre feet, as the case may be in said system

| App. No. Decree No. | NAME OF APPROPRIATOR TO WHOM DECREED | NAME OF STREAM | Date App. Date Priority | Miner's Inches | In Use | NAME OF DITCH (Water Delivered By) | No. | R/F | P/G/S | Present Irr. Acres | Irrigable Acres |
|---|---|---|---|---|---|---|---|---|---|---|---|
| A-166 | A. J. Cline | Unnamed Fork Buffalo | | | | | | | | | |
| | | Creek | 10-28-44 | 400 | Stock | | | | | | |

NOTE: R—Denotes Regular Irrigation. F—Flood Irrigation. P—Water diverted by means of pumping. G—Water diverted by gravity. S—Stored Water.

Condition of System Topography River Basin Little Missouri

Adequate Supply: Yes No Explain

Remarks

| Also in: Plat No. Twp. Rge. | Plat No. Twp. Rge. | Plat No. Twp. Rge. |
|---|---|---|
| Plat No. Twp. Rge. | Plat No. Twp. Rge. | Plat No. Twp. Rge. |

Information From:
Raymond Stoltenberg & Field Survey

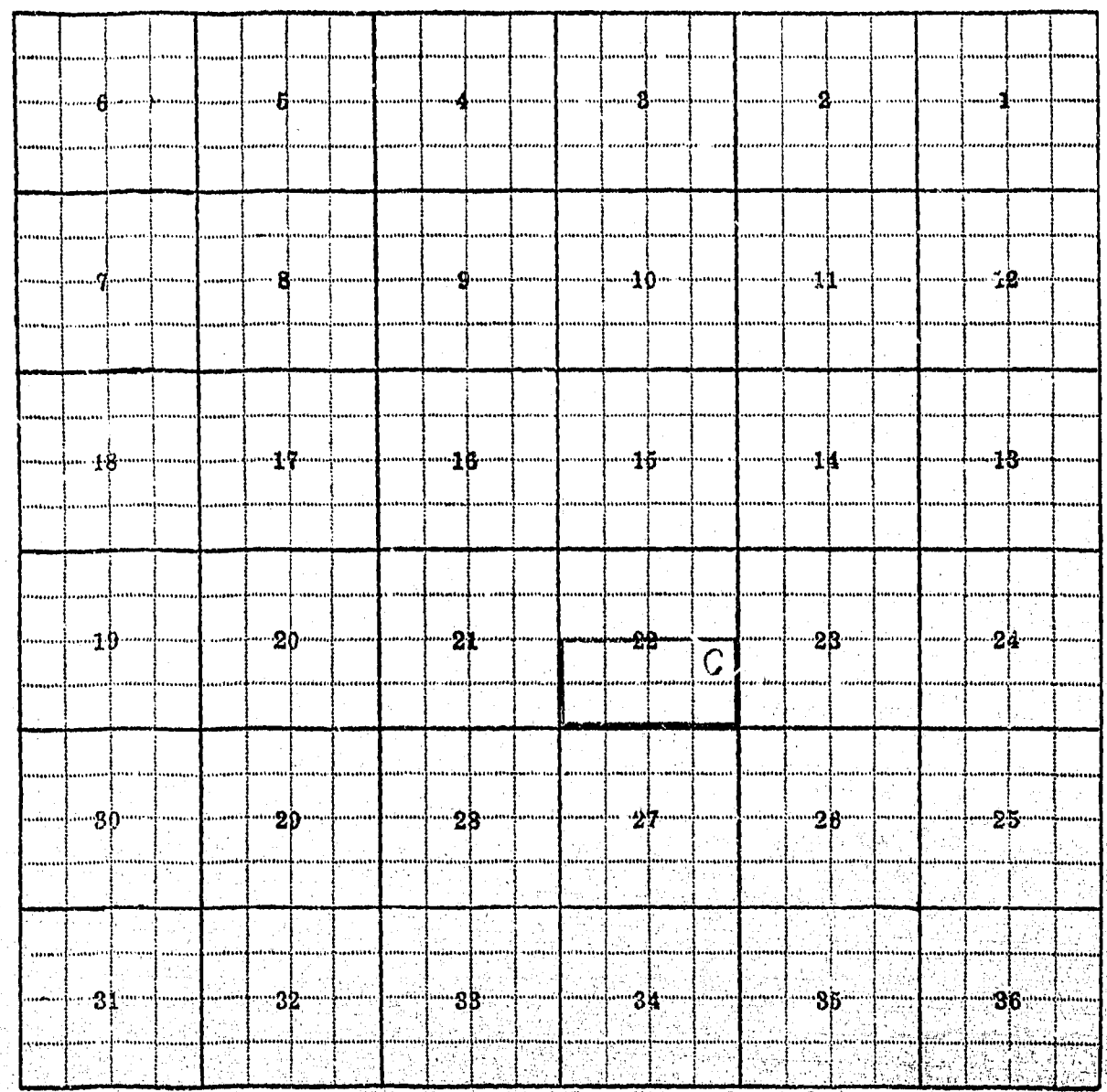
6
5
4
3
2
1
7
8
9
10
11
12
18
17
16
15
14
13
19
20
21
22
C
23
24
30
29
28
27
26
25
31
32
33
34
35
36

22-C

F-1-A

County Carter

STATE OF MONTANA
STATE ENGINEERS OFFICE
Water Resources Survey

X T. 1S R. 59E Plat No. 27

Farm Checked: Date 10-6-59

Photo No. 10-55

By Robert Peter

Legal Land Owner Joe & Marie Curry Address Ekalaka

Operator Same Address

Water is deliverd by:— × 1. Private System; 2. Ditch Company; 3. State Project; 4. Federal Project; 5. Irrigation District

If under Ditch Company, Irrigation District, or Government Project, state the number of shares or inches, acre feet, as the case may be in said system

| App. No. Decree No. | NAME OF APPROPRIATOR TO WHOM DECREED | NAME OF STREAM | Date App. Date Priority | Miner's Inches | In Use | NAME OF DITCH (Water Delivered By) | No. | R/F | P/G/S | Present Irr. Acres | Irrigable Acres |
|---|---|---|---|---|---|---|---|---|---|---|---|
| A-117A | Joie C. Curry | Unnamed Branch of Box Elder | 4-3-57 | 320 | Yes | Dam & Dike | 1 | F | | 34 | 0 |
| A-794 | E. S. Ackley & D. J. Gross | Short Creek | 5-16-12 | 2000 | Stock | | | | | | |
| A-800 | D. J. Gross et al | Short Creek | 5-16-12 | 2000 | Stock | | | | | | |

NOTE: R—Denotes Regular Irrigation. F—Flood Irrigation. P—Water diverted by means of pumping. G—Water diverted by gravity. S—Stored Water.

Condition of System Topography River Basin Little Missouri

Adequate Supply: Yes No Explain

Remarks

| Also in: Plat No. Twp. Rge. | Plat No. Twp. Rge. | Plat No. Twp. Rge. |
|---|---|---|
| Plat No. Twp. Rge. | Plat No. Twp. Rge. | Plat No. Twp. Rge. |

Information From: Joie Curry


6
5
4
3
2
1
7
8
9
10
11
12
18
17
16
15
14
13
19
20
21
22
23
24
A
30
29
28
27
26
25
31
32
33
34
35
36

25-A

F-1-A

County Carter

Farm Checked: Date 10-30-58

By Donald Barrick

**STATE OF MONTANA**
**STATE ENGINEERS OFFICE**
**Water Resources Survey**

X T. 1S R. 59E Plat No. 29

Photo No. 32 100

Legal Land Owner Verr Hendricks Address Ekalaka

Operator Same Address

Water is deliverd by:— x 1. Private System; 2. Ditch Company; 3. State Project; 4. Federal Project; 5. Irrigation District

**If under Ditch Company, Irrigation District, or Government Project, state the number of shares or inches, acre feet, as the case may be in said system**

| App. No. Decree No. | NAME OF APPROPRIATOR TO WHOM DECREED | NAME OF STREAM | Date App. Date Priority | Miner's Inches | In Use | NAME OF DITCH (Water Delivered By) | No. | R/F | P/G/S | Present Irr. Acres | Irrigabl Acres |
|---|---|---|---|---|---|---|---|---|---|---|---|
| A-949 | R. E. Hendricks | Unnamed Fork Twenty-Two Creek | 9-11-64 | 600 | Yes | Dam & Dykes | 1 | F | | 40 | 0 |

**NOTE: R—Denotes Regular Irrigation. F—Flood Irrigation. P—Water diverted by means of pumping. G—Water diverted by gravity. S—Stored Water.**

Condition of System Good Topography Creek Bottom River Basin Little Missouri

Adequate Supply: Yes..... No....x.... Explain .....

Remarks .....

| Also in: Plat No. | Twp. | Rge. | Plat No. | Twp. | Rge. | Plat No. | Twp. | Rge. |
|---|---|---|---|---|---|---|---|---|
| Plat No. | Twp. | Rge. | Plat No. | Twp. | Rge. | Plat No. | Twp. | Rge. |

Information From: Verr Hendricks

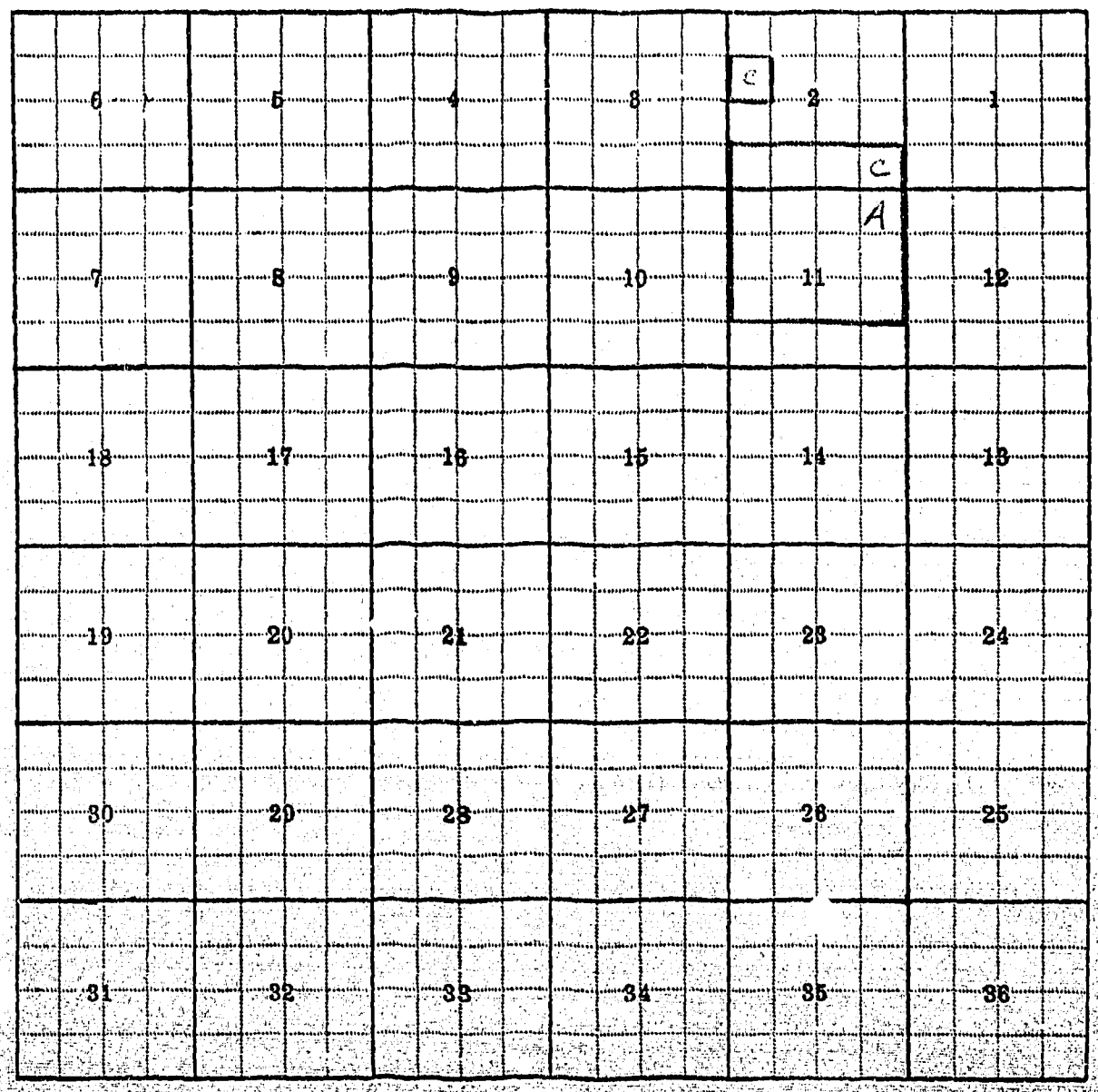
6
5
4
3
C
2
1
C
A
7
8
9
10
11
12
18
17
16
15
14
13
19
20
21
22
23
24
30
29
28
27
26
25
31
32
33
34
35
36

2-C, 11-A

F-1-A

County Carter

Farm Checked: Date 10-30-58

By Donald Barrick

**STATE OF MONTANA**

**STATE ENGINEERS OFFICE**

**Water Resources Survey**

T. 1S R. 59E Plat No. 29

Photo No. 32-101

Legal Land Owner Fred E. Hight Est Address

Operator A. E. Taylor - buying Address Ekalaka

Water is deliverd by:— 1. Private System; 2. Ditch Company; 3. State Project; 4. Federal Project; 5. Irrigation District

**If under Ditch Company, Irrigation District, or Government Project, state the number of shares or inches, acre feet, as the case may be in said system**

| App. No. Decree No. | NAME OF APPROPRIATOR TO WHOM DECREED | NAME OF STREAM | Date App. Date Priority | Miner's Inches | In Use | NAME OF DITCH (Water Delivered By) | No. | R/F | P/G/S | Present Irr. Acres | Irrigable Acres |
|---|---|---|---|---|---|---|---|---|---|---|---|
| A-73 | Thomas P. Bishop | Big Rammie (Ramme) Cr | 8-1-10 | 200 | No | | | | | | |
| -706 | Edwin S. Ackley & | | | | | | | | | | |
| | D. John Gross | North Rammie (Ramme) | | | | | | | | | |
| | | Creek | 10-23-12 | 2000 | No | | | | | | |

**NOTE:** R—Denotes Regular Irrigation. F—Flood Irrigation. P—Water diverted by means of pumping. G—Water diverted by gravity. S—Stored Water.

Condition of System ..... Topography ..... River Basin Little Missouri

Adequate Supply: Yes..... No..... Explain .....

Remarks .....

| Also in: Plat No. Twp. Rge. | Plat No. Twp. Rge. | Plat No. Twp. Rge. | Information From: Field Survey |
|---|---|---|---|
| Plat No. Twp. Rge. | Plat No. Twp. Rge. | Plat No. Twp. Rge. | |

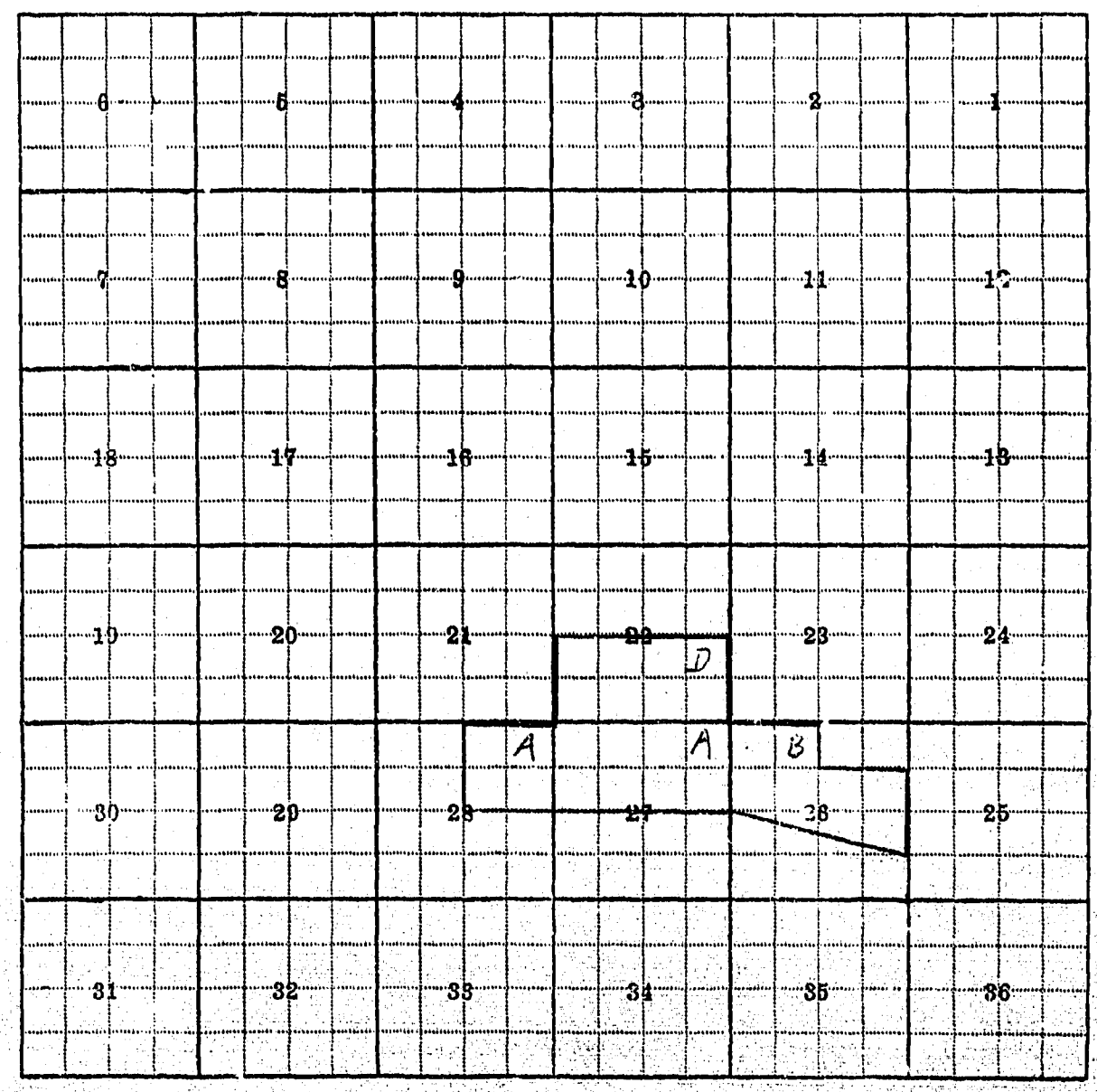


22-D, 26-B, 27-A, 28-A

F-1-A

County Carter

Farm Checked: Date 10-30-58

By Donald Barrick

**STATE OF MONTANA**
**STATE ENGINEERS OFFICE**
**Water Resources Survey**

T. 1S R. 59E Plat No. 29

Photo No. 31-161

Legal Land Owner Jay Hubbard Address

Operator Same Address

Water is delivered by:— 1. Private System; 2. Ditch Company; 3. State Project; 4. Federal Project; 5. Irrigation District

**If under Ditch Company, Irrigation District, or Government Project, state the number of shares or inches, acre feet, as the case may be in said system**

| App. No. Decree No. | NAME OF APPROPRIATOR TO WHOM DECREED | NAME OF STREAM | Date App. Date Priority | Miner's Inches | In Use | NAME OF DITCH (Water Delivered By) | No. | R/F | P/G/S | Present Irr. Acres | Irrigable Acres |
|---|---|---|---|---|---|---|---|---|---|---|---|
| A-683 | L. T. Ramme | Price's Gulch & Tribs | 7-24-02 | 500 | Stock | | | | | | |
| A-694 | Carl M. Smith | Rammie (Ramme) Creek (Prices Gulch) | 9-2-07 | 500 | Stock | | | | | | |

**NOTE: R—Denotes Regular Irrigation. F—Flood Irrigation. P—Water diverted by means of pumping. G—Water diverted by gravity. S—Stored Water.**

Condition of System Topography River Basin Little Missouri

Adequate Supply: Yes No Explain

Remarks

| Also in: Plat No. Twp. Rge. | Plat No. Twp. Rge. | Plat No. Twp. Rge. |
|---|---|---|
| Plat No. Twp. Rge. | Plat No. Twp. Rge. | Plat No. Twp. Rge. |

Information From: Field Survey

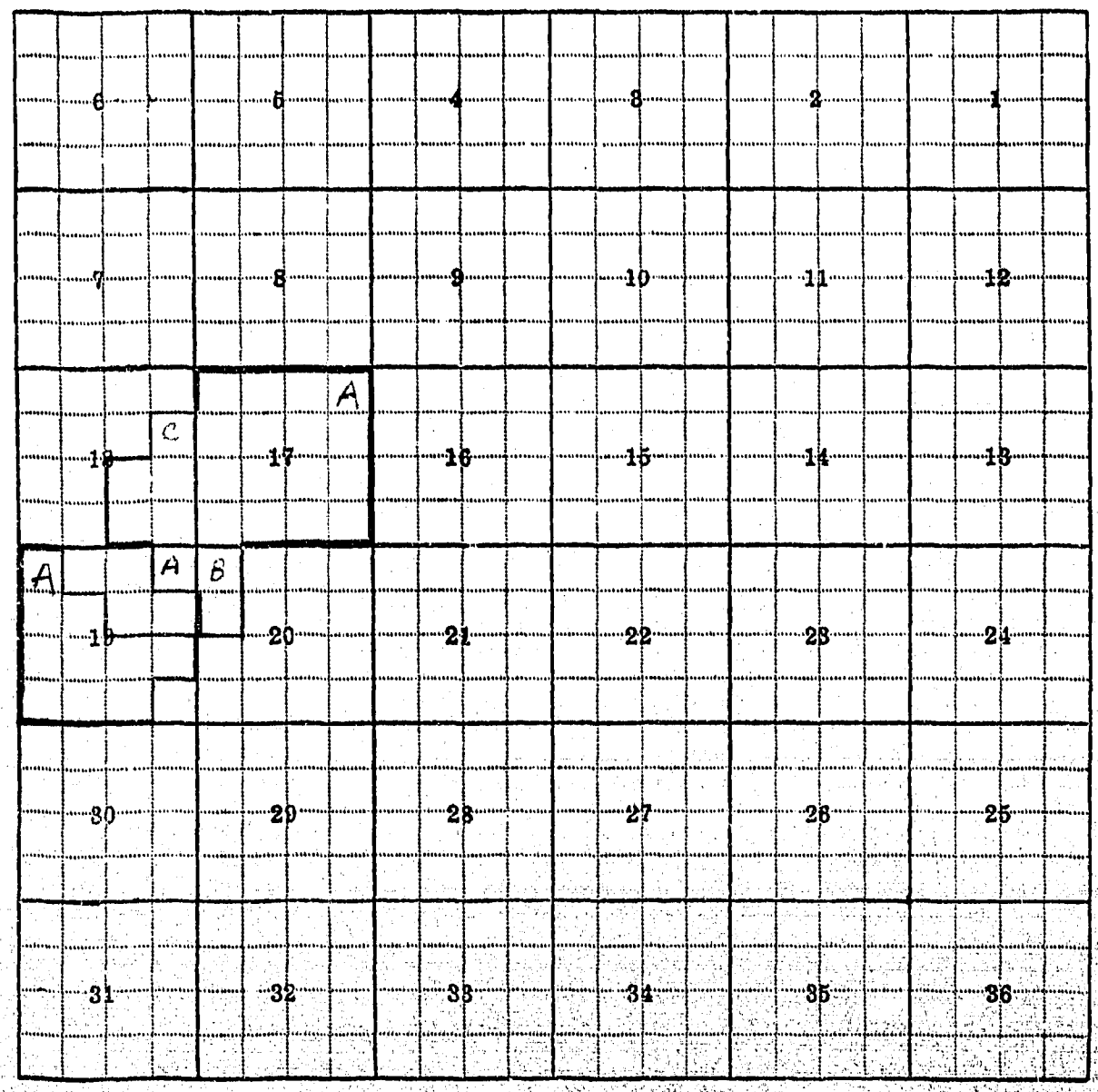


17-A, 18-C, 19-A, 20-B

F-1-A

County Carter

Farm Checked: Date 10-30-48

By Donald Barrick

**STATE OF MONTANA**
**STATE ENGINEERS OFFICE**
**Water Resources Survey**

X T 1S R 19E Plat No. 29

Photo No. 32-101

Legal Land Owner Mattie, Cion & Lisle Hubbard Address Ekalaka

Operator Same Address

Water is deliverd by:— × 1. Private System; 2. Ditch Company; 3. State Project; 4. Federal Project; 5. Irrigation District

If under Ditch Company, Irrigation District, or Government Project, state the number of shares or inches, acre feet, as the case may be in said system

| App. No. Decree No. | NAME OF APPROPRIATOR TO WHOM DECREED | NAME OF STREAM | Date App. Date Priority | Miner's Inches | In Use | NAME OF DITCH (Water Delivered By) | No. | R/F | P/G/S | Present Irr. Acres | Irrigable Acres |
|---|---|---|---|---|---|---|---|---|---|---|---|
| Use Right | | Rammie Creek | | | | Dam & Dykes | 1 | F | | 46 | 0 |

NOTE: R—Denotes Regular Irrigation. F—Flood Irrigation. P—Water diverted by means of pumping. G—Water diverted by gravity. S—Stored Water.

Condition of System Good Topography Creek Bottom River Basin Little Missouri

Adequate Supply: Yes..... No.....X. Explain

Remarks

| Also in: Plat No. Twp. Rge. | Plat No. Twp. Rge. | Plat No. Twp. Rge. | Information From |
|---|---|---|---|
| Plat No. Twp. Rge. | Plat No. Twp. Rge. | Plat No. Twp. Rge. | Lisle Hubbard |

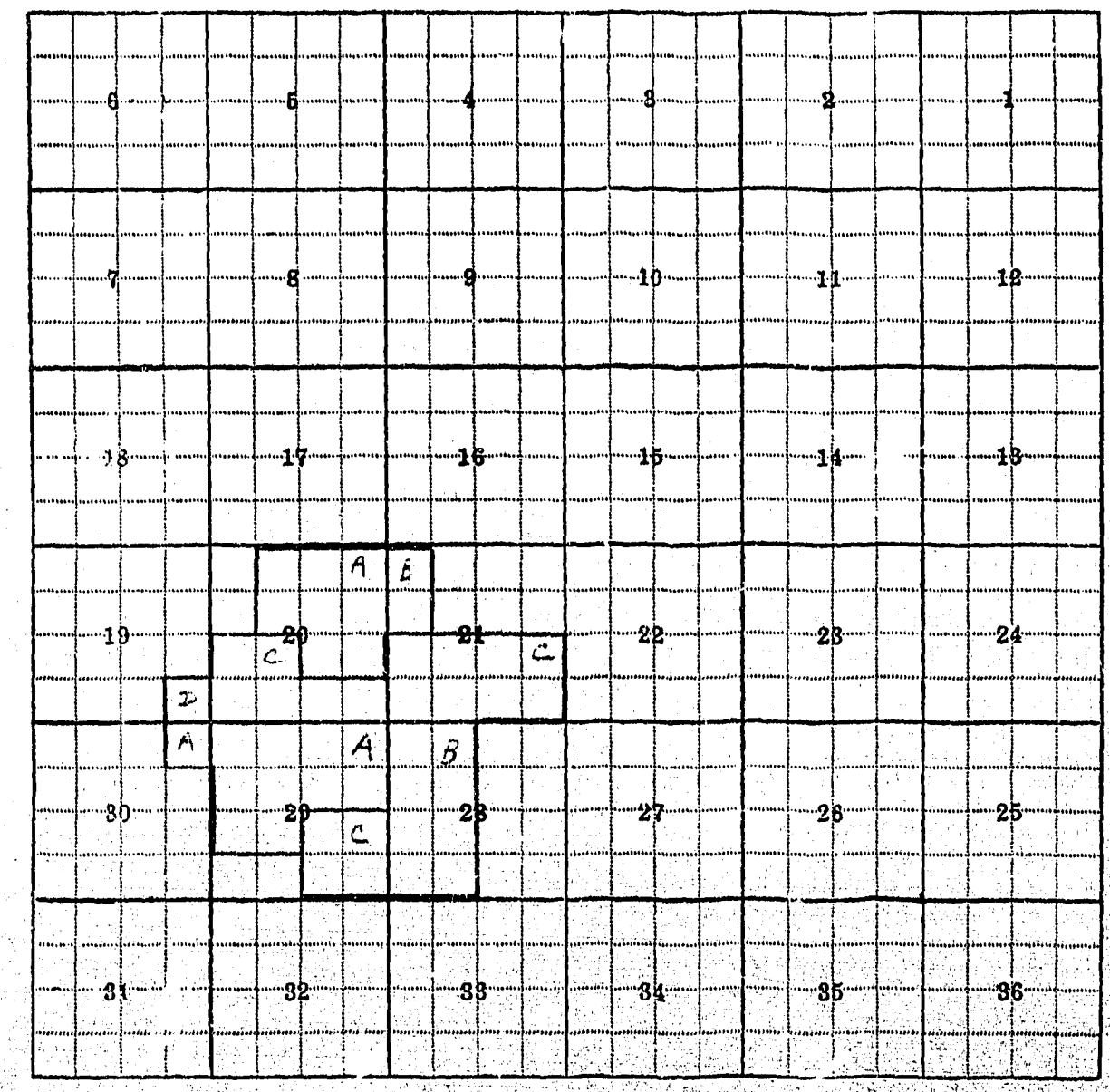


19-D, 20-A, 20-C, 21-B, 21-C, 28-B, 29-A, 30-A, 29-C

NOTE: 20-A, 21-B, 28-B, & 29-C in Mattie Hubbard's name only.
19-D, 20-C, 29-A, 30-A in Cion Hubbard's name only.
21-C in Lisle Hubbard's name only.

F-1-A

County Carter

Farm Checked: Date 10-30-58

By Donald Barrick

**STATE OF MONTANA**
**STATE ENGINEERS OFFICE**
**Water Resources Survey**

T 1S R 59E Plat No. 29

Photo No. 32-100

Legal Land Owner Frank Loehding Address

Operator Same Address

Water is delivered by:— x 1. Private System; 2. Ditch Company; 3. State Project; 4. Federal Project; 5. Irrigation District

**If under Ditch Company, Irrigation District, or Government Project, state the number of shares or inches, acre feet, as the case may be in said system**

| App. No. Decree No. | NAME OF APPROPRIATOR TO WHOM DECREED | NAME OF STREAM | Date App. Date Priority | Miner's Inches | In Use | NAME OF DITCH (Water Delivered By) | No. | R/F | P/G/S | Present Irr. Acres | Irrigable Acres |
|---|---|---|---|---|---|---|---|---|---|---|---|
| Use Right | | Unnamed Fk. Rammie Creek | | | | Dam & Dykes | 1 | F | | 11 | 0 |

**NOTE: R—Denotes Regular Irrigation. F—Flood Irrigation. P—Water diverted by means of pumping. G—Water diverted by gravity. S—Stored Water.**

Condition of System Good Topography Creek Bottom River Basin Little Missouri

Adequate Supply: Yes..... No..x..... Explain

Remarks

| Also in: Plat No. 28 Twp. 1S Rge 58E | Plat No. Twp. Rge | Plat No. Twp. Rge |
|---|---|---|
| Plat No. Twp. Rge | Plat No. Twp. Rge | Plat No. Twp. Rge |

Information From: Frank Loehding

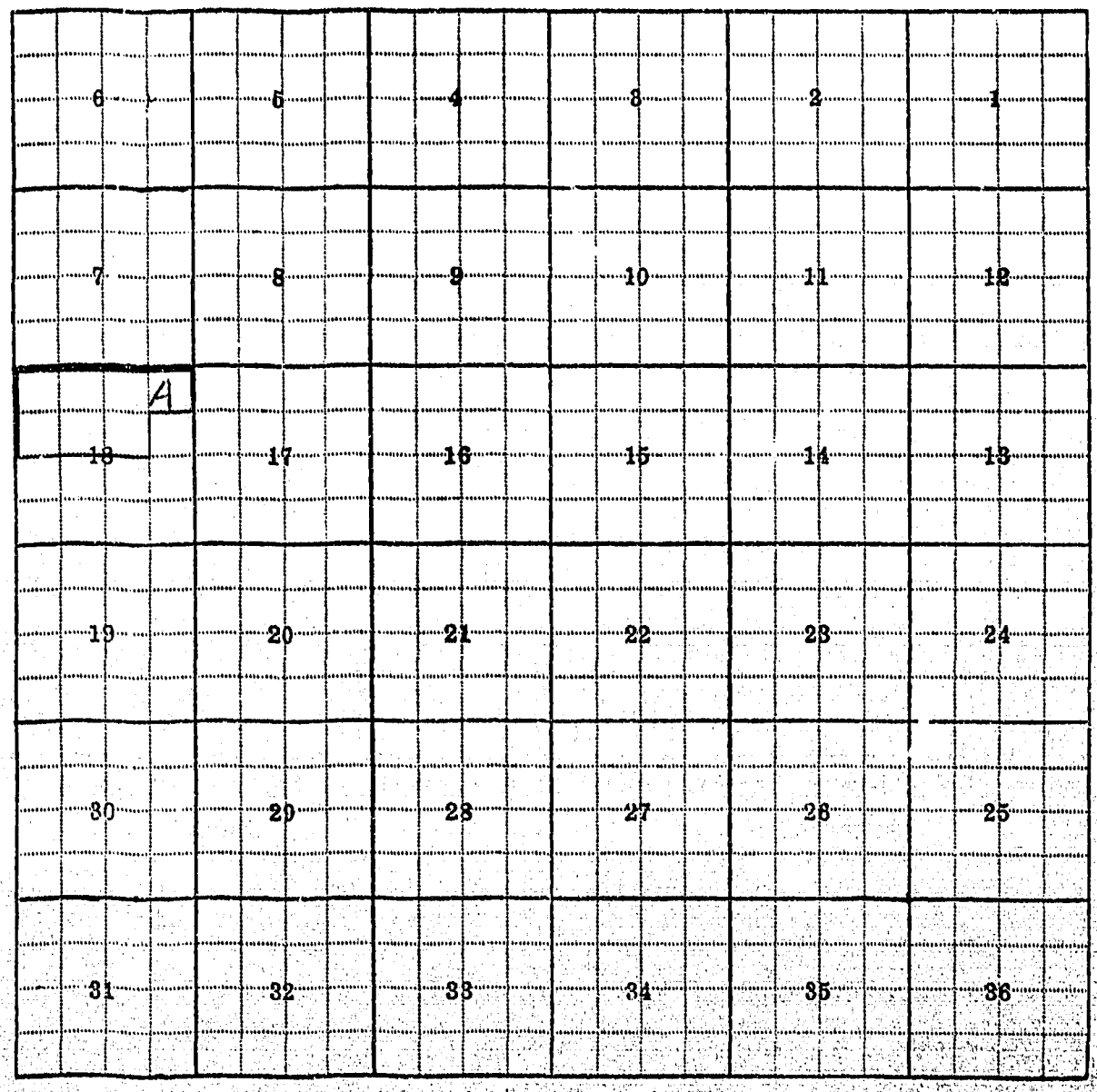
6
5
4
3
2
1
7
8
9
10
11
12
A
18
17
16
15
14
13
19
20
21
22
23
24
30
29
28
27
26
25
31
32
33
34
35
36

18-A

F-1-A

County Carter

Farm Checked: Date 3-25-59

By Bill Lambeth

**STATE OF MONTANA**

**STATE ENGINEERS OFFICE**

**Water Resources Survey**

X T. 1S R. 59E Plat No. 29

Photo No. 10-5[illegible]

Legal Land Owner Montana, State of Address

Operator Ralph Curry - leasing Address

Water is deliverd by:— X 1. Private System; 2. Ditch Company; 3. State Project; 4. Federal Project; 5. Irrigation District

If under Ditch Company, Irrigation District, or Government Project, state the number of shares or inches, acre feet, as the case may be in said system

| App. No. Decree No. | NAME OF APPROPRIATOR TO WHOM DECREED | NAME OF STREAM | Date App. Date Priority | Miner's Inches | In Use | NAME OF DITCH (Water Delivered By) | No. | R/F | P/G/S | Present Irr. Acres | Irrigable Acres |
|---|---|---|---|---|---|---|---|---|---|---|---|
| A-698 | Ralph L. Curry | Big Rammie (Ramme) Cr. | 6-3-57 | 400 | Yes | Dam, Dykes & Curry D. | 1 | F | | 52 | 0 |

NOTE: R—Denotes Regular Irrigation. F—Flood Irrigation. P—Water diverted by means of pumping. G—Water diverted by gravity. S—Stored Water.

Condition of System Topography River Basin Little Missouri

Adequate Supply: Yes No Explain

Remarks

| Also in: Plat No. Twp. Rge. | Plat No. Twp. Rge. | Plat No. Twp. Rge. |
|---|---|---|
| Plat No. Twp. Rge. | Plat No. Twp. Rge. | Plat No. Twp. Rge. |

Information From: Field Survey




36-A

NOTE: All State of Montana land ownership not platted. Only that part where the appropriation is located. For any additional ownership see ownership plat.

F-1-A

County Carter

Farm Checked: Date 10-30-58

By Donald Barrick

**STATE OF MONTANA**
**STATE ENGINEERS OFFICE**
**Water Resources Survey**

X T. 1S R. 59E Plat No. 29

Photo No. 32-99, 32-100

Legal Land Owner Theo. Wocicki Address

Operator Address

Water is deliverd by:— 1. Private System; 2. Ditch Company; 3. State Project; 4. Federal Project; 5. Irrigation District

**If under Ditch Company, Irrigation District, or Government Project, state the number of shares or inches, acre feet, as the case may be in said system**

| App. No. Decree No. | NAME OF APPROPRIATOR TO WHOM DECREED | NAME OF STREAM | Date App. Date Priority | Miner's Inches | In Use | NAME OF DITCH (Water Delivered By) | No. | R/F | P/G/S | Present Irr. Acres | Irrigable Acres |
|---|---|---|---|---|---|---|---|---|---|---|---|
| A-695 | William H. Laprath | Unnamed Fork Rammie (Ramme) Creek | 4-3-13 | 400 | Stock | | | | | | |

**NOTE: R—Denotes Regular Irrigation. F—Flood Irrigation. P—Water diverted by means of pumping. G—Water diverted by gravity. S—Stored Water.**

Condition of System Topography River Basin Little Missouri

Adequate Supply: Yes No Explain

Remarks

| | | |
|---|---|---|
| Also in: Plat No. 28 Twp. 1S Rge. 58E<br>Plat No. Twp. Rge. | Plat No. Twp. Rge.<br>Plat No. Twp. Rge. | Plat No. Twp. Rge.<br>Plat No. Twp. Rge. |

Information From: Field Survey

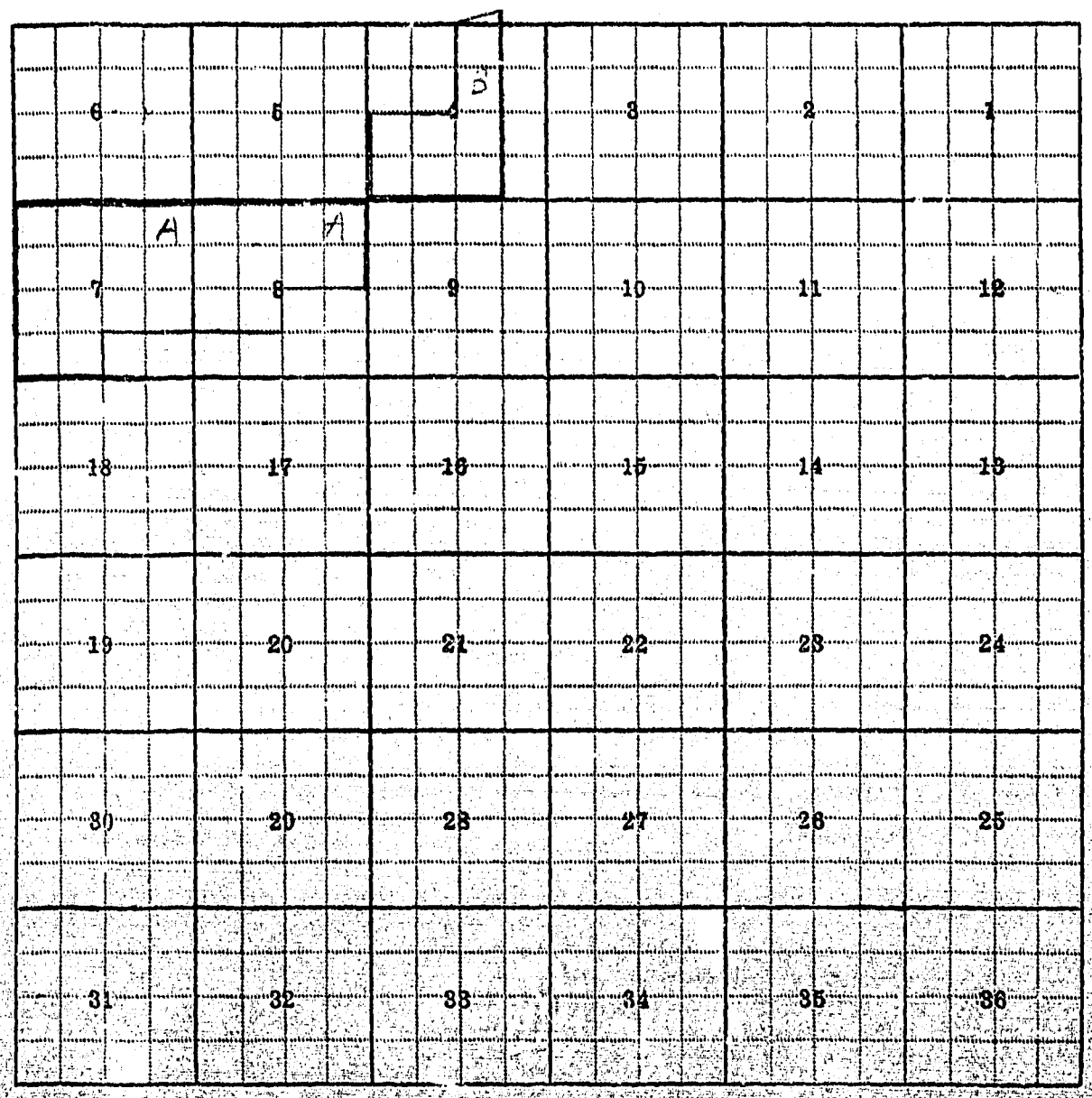
6
5
B
3
2
1
A
A
7
8
9
10
11
12
18
17
16
15
14
13
19
20
21
22
23
24
30
29
28
27
26
25
31
32
33
34
35
36

4-B, 7-A, 8-A

T15 R60E

F-1-A

County Carter

Farm Checked: Date 10-31-58

By Donald Barrick

**STATE OF MONTANA**
**STATE ENGINEERS OFFICE**
**Water Resources Survey**

X T 1S R 60E Plat No. 30

Photo No. 10-54

Legal Land Owner Ellis E. Burch Address Ekalaka

Operator Same Address

Water is deliverd by:— X 1. Private System; 2. Ditch Company; 3. State Project; 4. Federal Project; 5. Irrigation District

**If under Ditch Company, Irrigation District, or Government Project, state the number of shares or inches, acre feet, as the case may be in said system**

| App. No. Decree No. | NAME OF APPROPRIATOR TO WHOM DECREED | NAME OF STREAM | Date App. Date Priority | Miner's Inches | In Use | NAME OF DITCH (Water Delivered By) | No. | R/F | P/G/S | Present Irr. Acres | Irrigable Acres |
|---|---|---|---|---|---|---|---|---|---|---|---|
| A-13 | Joseph E. Hoffman | Ash Draw | 1-9-05 | 500 | Yes | Common Carrier | 1 | F | | 60 | 0 |
| A-92 | Ellis E. Burch | Box Elder Creek | 7-28-51 | 220 | Yes | Pump & Sprinkler | 1 | F | | 147 | 0 |
| A-288 | Ellis . Burch | Cripple Creek | 2-27-43 | 150 | | | | | | | |
| | | | | ac.ft | Yes | Dam & Dykes | 1 | F) | | | |
| A-290 | Sadie E. Hoffman | Cripple Creek | 1-9-05 | 1000 | Yes | Dams & Dykes | 1 | F) | | 203 | 0 |
| A-291 | Sadie E. Hoffman | Cripple Creek | 5-15-04 | 500 | Yes | Dams & Dykes | 1 | F) | | | |
| A-292 | Sadie E. Hoffman | Cripple Creek | 5-15-04 | 500 | Yes | Dams & Dykes | 1 | F) | | | |
| A-543 | Joshua E. Jones | Jones Creek | 11-8-11 | 400 | Yes | Dam & Dykes | 1 | F | | 12 | 0 |
| A-824 | Ellis Burch | Small Creek | 4-17-45) | | | | | | | | |
| | | | 6-2-44 ) | 120 | Yes | Dam & Dykes | 1 | F | | 11 | 0 |
| Use Right | | Lamkin Creek | | | | Dam & Dykes | 1 | F | | 12 | 0 |
| A-479 | Joseph E. Hoffman | Hoffman Creek | 5-24-13 | 500 | Stock | | | | | | |

**NOTE: R—Denotes Regular Irrigation. F—Flood Irrigation. P—Water diverted by means of pumping. G—Water diverted by gravity. S—Stored Water.**

Condition of System Good Topography Creek Bottom River Basin Little Missouri

Adequate Supply: Yes No x Explain

Remarks

| Also in: | | | | | | | | |
|---|---|---|---|---|---|---|---|---|
| Plat No. 29 | Twp. 1S | Rge. 59E | Plat No. | Twp. | Rge. | Plat No. | Twp. | Rge. |
| Plat No. | Twp. | Rge. | Plat No. | Twp. | Rge. | Plat No. | Twp. | Rge. |

Information From: Ellis Burch

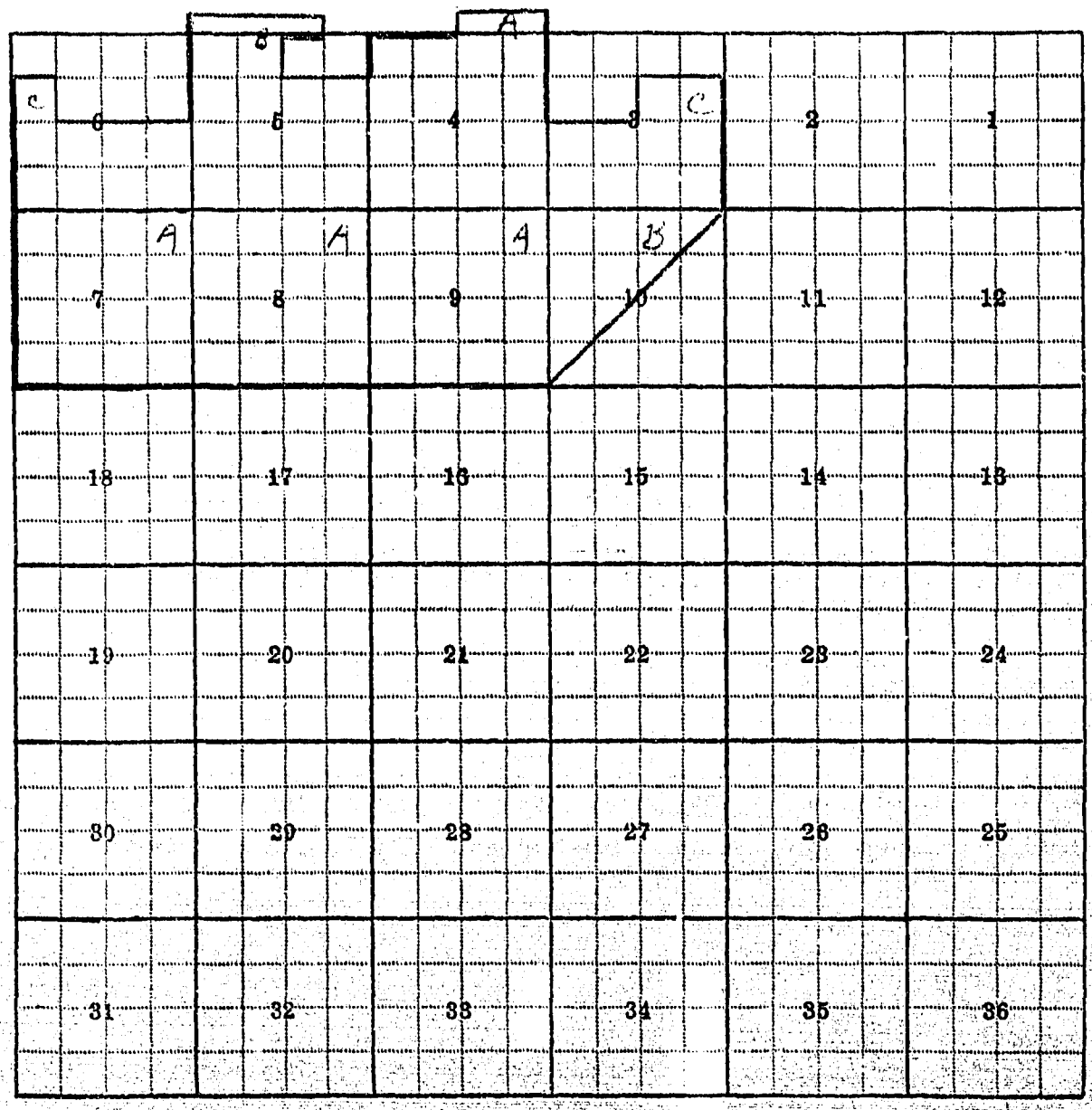


3-C, 4-A, 5-B, 6-C, 7-A, 8-A, 9-A, 10-B

F-1-A

County Carter

Farm Checked: Date 10-6-59

By Robert Peter

STATE OF MONTANA
STATE ENGINEERS OFFICE
Water Resources Survey

T 1S R 60E Plat No. 30

Photo No. 10-55

Legal Land Owner Joie C. Curry Address Ekalaka

Operator Same Address

Water is delivered by:— × 1. Private System; 2. Ditch Company; 3. State Project; 4. Federal Project; 5. Irrigation District

If under Ditch Company, Irrigation District, or Government Project, state the number of shares or inches, acre feet, as the case may be in said system

| App. No. Decree No. | NAME OF APPROPRIATOR TO WHOM DECREED | NAME OF STREAM | Date App. Date Priority | Miner's Inches | In Use | NAME OF DITCH (Water Delivered By) | No. | R/F | P/G/S | Present Irr. Acres | Irrigable Acres |
|---|---|---|---|---|---|---|---|---|---|---|---|
| A-117A | Joie C. Curry | Unnamed Branch Box Elder | 4-3-57 | 320 | Yes | Dam & Dyke | 1 | F | | 102 | 0 |

NOTE: R—Denotes Regular Irrigation. F—Flood Irrigation. P—Water diverted by means of pumping. G—Water diverted by gravity. S—Stored Water.

Condition of System Topography River Basin Little Missouri

Adequate Supply: Yes No Explain

Remarks

| Also in: Plat No. Twp. Rge. | Plat No. Twp. Rge. | Plat No. Twp. Rge. | Information From: |
|---|---|---|---|
| Plat No. Twp. Rge. | Plat No. Twp. Rge. | Plat No. Twp. Rge. | Joie Curry |




19-B, 20-B, 29-B, 30-A

F-1-A

County Carter

STATE OF MONTANA
STATE ENGINEERS OFFICE
Water Resources Survey

X T. 1S R. 60E Plat No. 30

Farm Checked: Date 10-30-58

Photo No. 10-55

By Dave Poulliot & George Tate

Legal Land Owner Ralph L. Curry Address Ekalaka

Operator Same Address

Water is deliverd by:— 1. Private System; 2. Ditch Company; 3. State Project; 4. Federal Project; 5. Irrigation District

If under Ditch Company, Irrigation District, or Government Project, state the number of shares or inches, acre feet, as the case may be in said system

| App. No. Decree No. | NAME OF APPROPRIATOR TO WHOM DECREED | NAME OF STREAM | Date App. Date Priority | Miner's Inches | In Use | NAME OF DITCH (Water Delivered By) | No. | R/F | P/G/S | Present Irr. Acres | Irrigable Acres |
|---|---|---|---|---|---|---|---|---|---|---|---|
| A-318 | Jessamine Sykes | Dry Creek | 5-8-07 | 500 | Yes | Dam & Dykes | 1 | F | | 42 | 0 |
| A-698 | Ralph L. Curry | Big Rammie (Ramme) Cr. | 6-3-57 | 400 | Yes | Dam, Dykes & Curry Ditch | 1 | F | | 95 | 0 |

NOTE: R—Denotes Regular Irrigation. F—Flood Irrigation. P—Water diverted by means of pumping. G—Water diverted by gravity. S—Stored Water.

Condition of System Good Topography Valley River Basin Little Missouri

Adequate Supply: Yes..... No. X Explain Flood

Remarks

| | | |
|---|---|---|
| Also in: Plat No..... Twp..... Rge..... | Plat No..... Twp..... Rge..... | Plat No..... Twp..... Rge..... |
| Plat No..... Twp..... Rge..... | Plat No..... Twp..... Rge..... | Plat No..... Twp..... Rge..... |

Information From: Ralph Curry




29-D, 30-C, 31-A, 32-

F-1-A

County Carter

Farm Checked: Date 10-31-58

By Donald Barrick

**STATE OF MONTANA**
**STATE ENGINEERS OFFICE**
**Water Resources Survey**

X T. 1S R. 60E Plat No. 30

Photo No 10-55

Legal Land Owner Sherrill Farwell Address Ekalaka

Operator Same Address

Water is deliverd by:— X 1. Private System; 2. Ditch Company; 3. State Project; 4. Federal Project; 5. Irrigation District

**If under Ditch Company, Irrigation District, or Government Project, state the number of shares or inches, acre feet, as the case may be in said system**

| App. No. Decree No. | NAME OF APPROPRIATOR TO WHOM DECREED | NAME OF STREAM | Date App. Date Priority | Miner's Inches | In Use | NAME OF DITCH (Water Delivered By) | No. | R/F | P/G/S | Present Irr. Acres | Irrigable Acres |
|---|---|---|---|---|---|---|---|---|---|---|---|
| A-97 | Sherrill Farwell | Box Elder Creek | 5-29-56 | 400 | Yes | Pump & Dykes | 1 | F | | 61 | 0 |
| A-699 | Sherrill Farwell | (Big) Rammie (Ramme) Cr. | 4-14-44 | 150 | | | | | | | |
| | | | | ac.ft | No | | | | | | |

**NOTE: R—Denotes Regular Irrigation. F—Flood Irrigation. P—Water diverted by means of pumping. G—Water diverted by gravity. S—Stored Water.**

Condition of System Good Topography Creek Bottom River Basin Little Missouri

Adequate Supply: Yes..... No....X.. Explain

Remarks

| | | | |
|---|---|---|---|
| Also in: Plat No. 38 Twp. 2S Rge. 60E | Plat No. Twp. Rge. | Plat No. Twp. Rge. | Information From: |
| Plat No. Twp. Rge. | Plat No. Twp. Rge. | Plat No. Twp. Rge. | Geo. Farwell & Ralph Curry |

| | | | | | |
|---|---|---|---|---|---|
| 6 | 5 | 4 | 3 | 2 | 1 |
| 7 | 8 | 9 | 10 | 11 | 12 |
| 18 | 17 | 16 | 15 | 14 | 13 |
| 19 | 20 | 21 | 22 | 23 | 24 |
| 30 | 29 | 28 | 27 | 26 | 25 |
| 31 | 32 | 33 | 34 | 35 | 36 |

31-B

F-1-A

County Carter

Farm Checked: Date 10-31-58

By Dave Pouliot & George Tate

**STATE OF MONTANA**
**STATE ENGINEERS OFFICE**
**Water Resources Survey**

X

T 1S R 60E Plat No. 30

Photo No. 10-53

Legal Land Owner Charles W. Fowler Address Ekalaka

Operator Same Address

Water is delivered by:— 1. Private System; 2. Ditch Company; 3. State Project; 4. Federal Project; 5. Irrigation District

**If under Ditch Company, Irrigation District, or Government Project, state the number of shares or inches, acre feet, as the case may be in said system**

| App. No. Decree No. | NAME OF APPROPRIATOR TO WHOM DECREED | NAME OF STREAM | Date App. Date Priority | Miner's Inches | In Use | NAME OF DITCH (Water Delivered By) | No. | R/F | P/G/S | Present Irr. Acres | Irrigable Acres |
|---|---|---|---|---|---|---|---|---|---|---|---|
| A-938 | Lawrence Fowler | Tree Creek | 3-27-15 | 200 | Stock | | | | | | |

**NOTE: R—Denotes Regular Irrigation. F—Flood Irrigation. P—Water diverted by means of pumping. G—Water diverted by gravity. S—Stored Water.**

Condition of System Topography Valley River Basin Little Missouri

Adequate Supply: Yes No Explain

Remarks

| | | |
|---|---|---|
| Also in: Plat No. Twp. Rge. | Plat No. Twp. Rge. | Plat No. Twp. Rge. |
| Plat No. Twp. Rge. | Plat No. Twp. Rge. | Plat No. Twp. Rge. |

Information From: Field Survey & J. D. Williams


A
B
5
6
5
4
3
2
1
7
8
9
10
11
12
18
17
16
15
14
13
19
20
21
22
23
24
30
29
28
27
26
25
31
32
33
34
35
36

3-B, 4-B, 5-A

F-1-A

County Carter

STATE OF MONTANA
STATE ENGINEERS OFFICE
Water Resources Survey

T. 1S R. 40E Plat No. 30

Farm Checked: Date 10-30-59

Photo No. 10-55, 7-175

By Dave Pouliot & George Tate

Legal Land Owner John Gross Address Ekalaka

Operator Same Address

Water is deliverd by:— 1. Private System; 2. Ditch Company; 3. State Project; 4. Federal Project; 5. Irrigation District.

If under Ditch Company, Irrigation District, or Government Project, state the number of shares or inches, acre feet, as the case may be in said system

| App. No. Decree No. | NAME OF APPROPRIATOR TO WHOM DECREED | NAME OF STREAM | Date App. Date Priority | Miner's Inches | In Use | NAME OF DITCH (Water Delivered By) | No. | R/F | P/G/S | Present Irr. Acres | Irrigable Acres |
|---|---|---|---|---|---|---|---|---|---|---|---|
| A-367 | Robert Perkins | Ferguson Creek | 3-23-10 | 1200 | Stock | | | | | | |

NOTE: R—Denotes Regular Irrigation. F—Flood Irrigation. P—Water diverted by means of pumping. G—Water diverted by gravity. S—Stored Water.

Condition of System ..... Topography Valley River Basin Little Missouri

Adequate Supply: Yes..... No..... Explain .....

Remarks .....

| Also in: Plat No..... Twp..... Rge..... | Plat No..... Twp..... Rge..... | Plat No..... Twp..... Rge..... |
|---|---|---|
| Plat No..... Twp..... Rge..... | Plat No..... Twp..... Rge..... | Plat No..... Twp..... Rge..... |

Information From Field Survey




26-B, 27-B, 34-B, 35-B

F-1-A

County Carter

Form Checked: Date 10-31-58

By Dave Poulliot & George Ta

**STATE OF MONTANA**
**STATE ENGINEERS OFFICE**
**Water Resources Survey**

T. 1S R. 60E Plat No. 30

Photo No. 7-174, 7-175, 10-55

Legal Land Owner M. Edith Gross Address Ekalaka

Operator Same Address

Water is deliverd by:— 1. Private System; 2. Ditch Company; 3. State Project; 4. Federal Project; 5. Irrigation District

If under Ditch Company, Irrigation District, or Government Project, state the number of shares or inches, acre feet, as the case may be in said system

| App. No. Decree No. | NAME OF APPROPRIATOR TO WHOM DECREED | NAME OF STREAM | Date App. Date Priority | Miner's Inches | In Use | NAME OF DITCH (Water Delivered By) | No. | R/F | P/G/S | Present Irr. Acres | Irrigable Acres |
|---|---|---|---|---|---|---|---|---|---|---|---|
| A-350 | M. Edith Gillette | Elgin Creek | 12-15-13 | 300 | Stock | | | | | | |

NOTE: R—Denotes Regular Irrigation. F—Flood Irrigation. P—Water diverted by means of pumping. G—Water diverted by gravity. S—Stored Water.

Condition of System Topography Valley River Basin Little Missouri

Adequate Supply: Yes No Explain

Remarks

| Also in: Plat No. Twp. Rge. | Plat No. Twp. Rge. | Plat No. Twp. Rge. | Information From: |
|---|---|---|---|
| Plat No. Twp. Rge. | Plat No. Twp. Rge. | Plat No. Twp. Rge. | Field Survey |

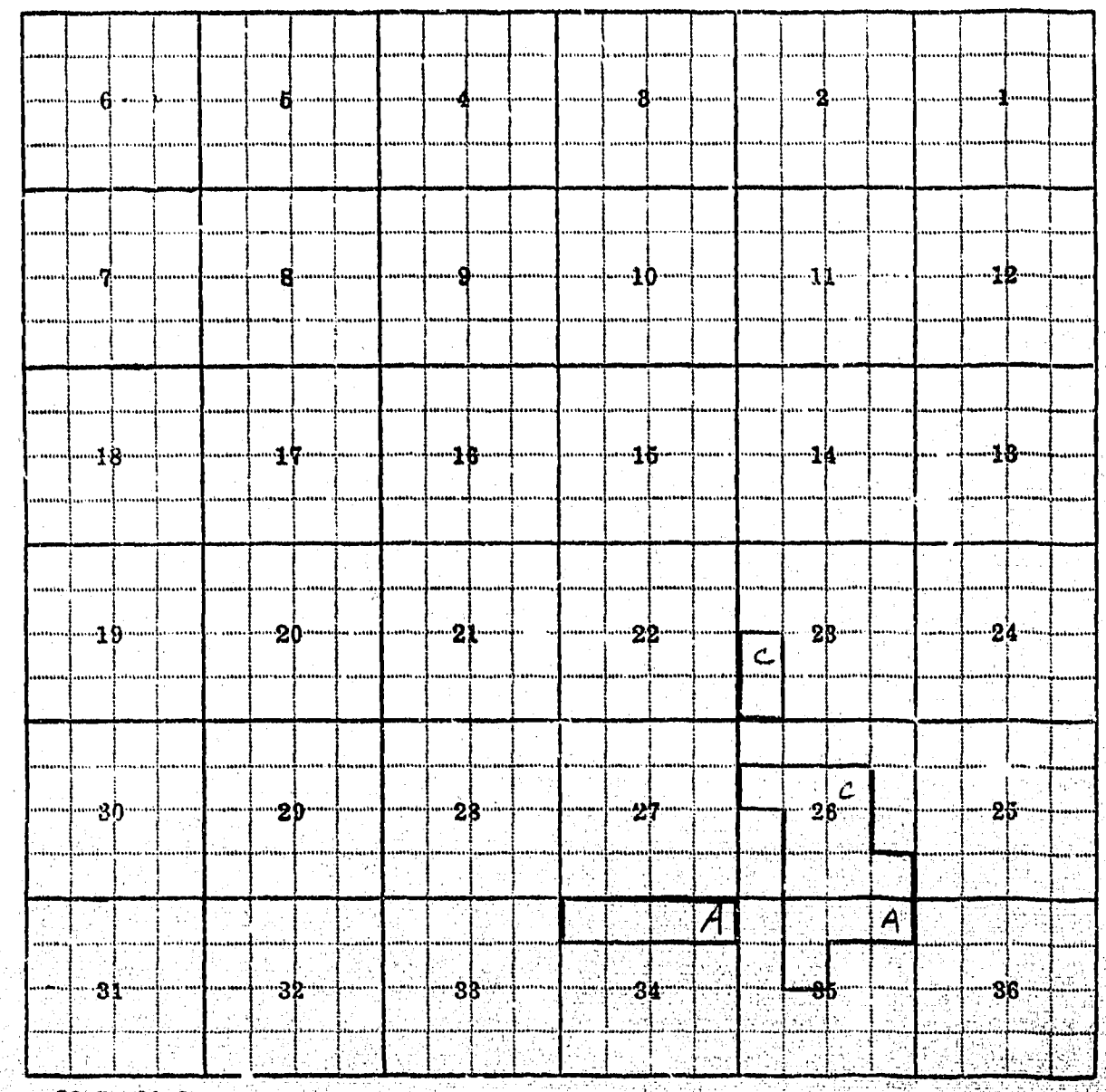


23-C, 26-C, 34-A, 35-A

F. A

County Carter

Farm Checked: Date 11-1-58

By Dave Poulint & George Tate

**STATE OF MONTANA**
**STATE ENGINEERS OFFICE**
**Water Resources Survey**

X T. 12 R. 1 E. Plat No. 20

Photo No. 17-174, 10-54

Legal Land Owner E. A. Moeller et ux Address

Operator Ira L. Williams - buying Address Ekalaka

Water is deliverd by:— X 1. Private System; 2. Ditch Company; 3. State Project; 4. Federal Project; 5. Irrigation District

If under Ditch Company, Irrigation District, or Government Project, state the number of shares or inches, acre feet, as the case may be in said system

| App. No. Decree No. | NAME OF APPROPRIATOR TO WHOM DECREED | NAME OF STREAM | Date App. Date Priority | Miner's Inches | In Use | NAME OF DITCH (Water Delivered By) | No. | R/F | P/G/S | Present Irr. Acres | Irrigable Acres |
|---|---|---|---|---|---|---|---|---|---|---|---|
| A-137 | Ira L. Williams | Unnamed Branch Box | | | | | | | | | |
| | | Elder Creek | 8-5-50 | 680 | Yes | Williams Dykes | 1 | F | | 15 | 0 |

NOTE: R—Denotes Regular Irrigation. F—Flood Irrigation. P—Water diverted by means of pumping. G—Water diverted by gravity. S—Stored Water.

Condition of System Good Topography Valley River Basin Little Missouri

Adequate Supply: Yes..... No..... Explain

Remarks

| Also in: Plat No. Twp. Rge. | Plat No. Twp. Rge. | Plat No. Twp. Rge. |
|---|---|---|
| Plat No. Twp. Rge. | Plat No. Twp. Rge. | Plat No. Twp. Rge. |

Information From:
Ira Williams

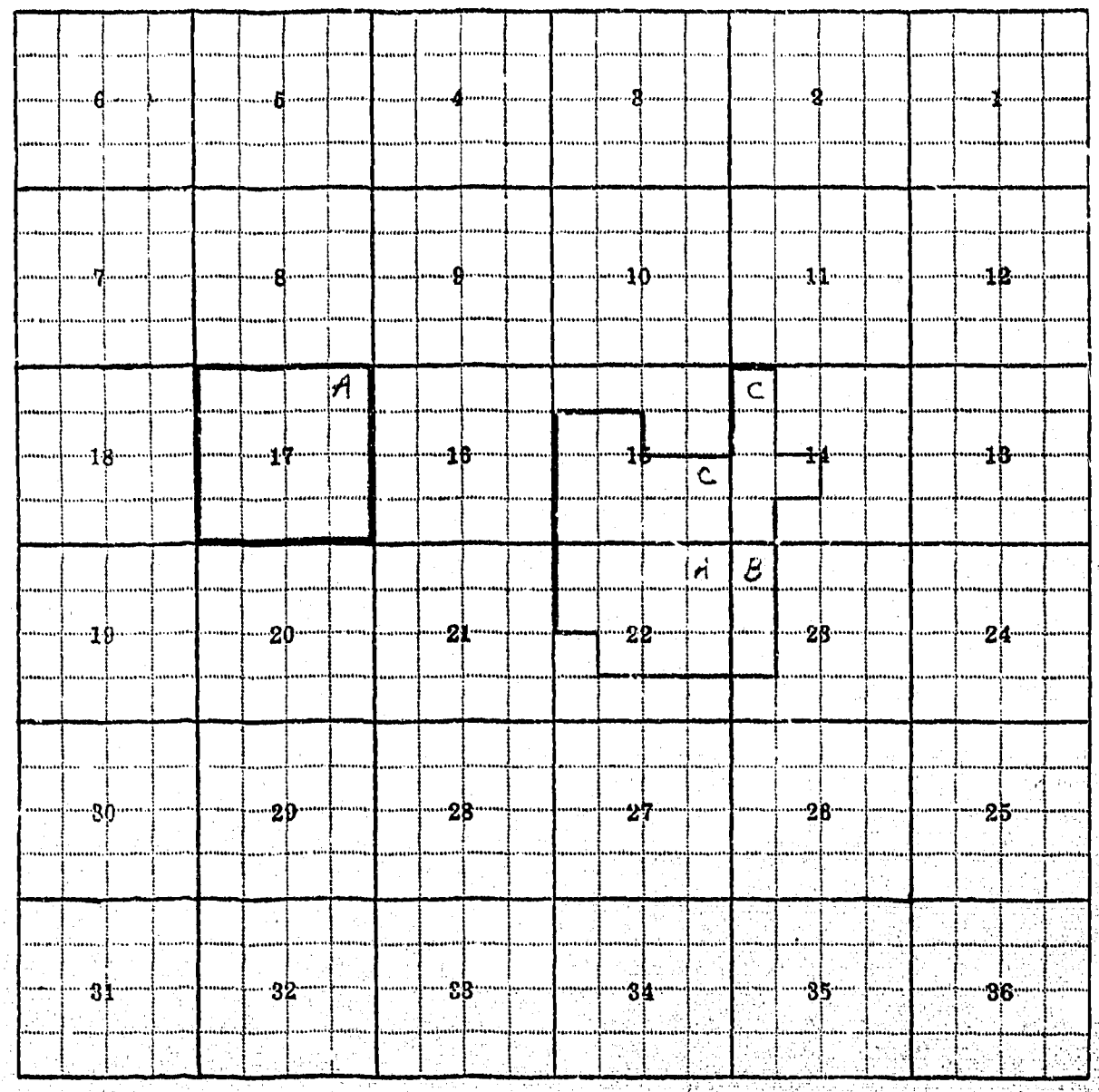


14-C, 15-C, 17-A, 22-A, 23-B

F-1-A

County Carter

Farm Checked: Date 11-1-53

By Dave Pouliot & George Tate

**STATE OF MONTANA**
**STATE ENGINEERS OFFICE**
**Water Resources Survey**

X T. 15 R. 60E. Plat No. 30

Photo No. 10-54

Legal Land Owner Montana, State of Address

Operator Ira L. Williams - leasing Address Ekalaka

Water is deliverd by:— X 1. Private System; 2. Ditch Company; 3. State Project; 4. Federal Project; 5. Irrigation District

**If under Ditch Company, Irrigation District, or Government Project, state the number of shares or inches, acre feet, as the case may be in said system**

| App. No. Decree No. | NAME OF APPROPRIATOR TO WHOM DECREED | NAME OF STREAM | Date App. Date Priority | Minor's Inches | In Use | NAME OF DITCH (Water Delivered By) | No. | R/F | P/G/S | Present Irr. Acres | Irrigable Acres |
|---|---|---|---|---|---|---|---|---|---|---|---|
| A-137 | Ira L. Williams | Unnamed Branch Box | | | | | | | | | |
| | | Elder Creek | 8-5-50 | 680 | Yes | Williams Dykes | 1 | F | | 20 | 0 |

**NOTE: R—Denotes Regular Irrigation. F—Flood Irrigation. P—Water diverted by means of pumping. G—Water diverted by gravity. S—Stored Water.**

Condition of System Good Topography Valley River Basin Little Missouri

Adequate Supply: Yes No Explain

Remarks

| Also in: Plat No. Twp. Rge. | Plat No. Twp. Rge. | Plat No. Twp. Rge. |
|---|---|---|
| Plat No. Twp. Rge. | Plat No. Twp. Rge. | Plat No. Twp. Rge. |

Information From:
Mr. Williams

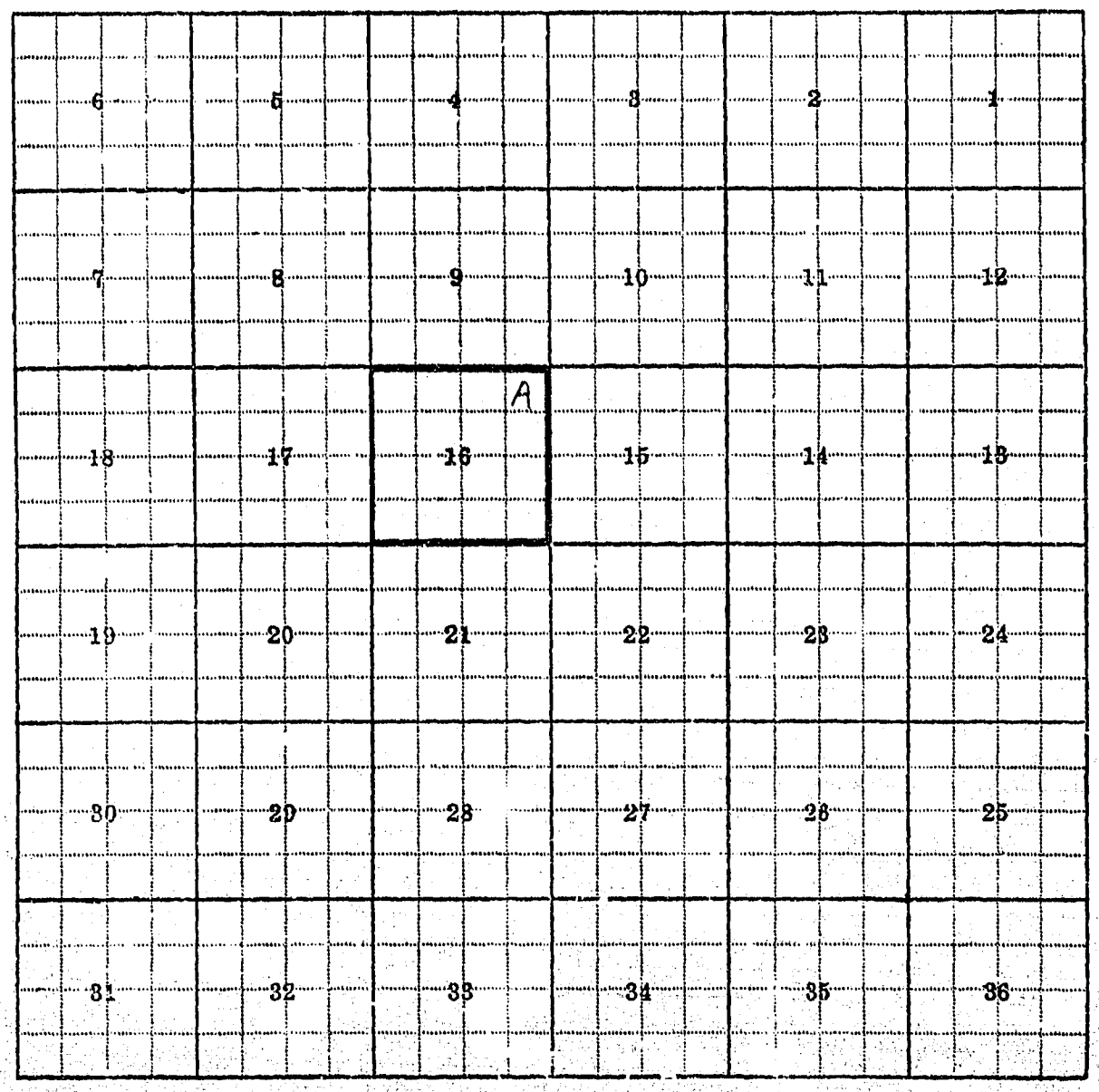
6
5
4
3
2
1
7
8
9
10
11
12
A
18
17
16
15
14
13
19
20
21
22
23
24
30
29
28
27
26
25
31
32
33
34
35
36

16-A

F-1-A

County Carter

Farm Checked: Date 10-30-58

By Dave Pouliot & George Tate

**STATE OF MONTANA**
**STATE ENGINEERS OFFICE**
**Water Resources Survey**

T. 15 R. 60E Plat No. 30

Photo No. 10-55

Legal Land Owner Henry W. Myrnak Address Ekalaka

Operator Same Address

Water is delivered by:— × 1. Private System; 2. Ditch Company; 3. State Project; 4. Federal Project; 5. Irrigation District

If under Ditch Company, Irrigation District, or Government Project, state the number of shares or inches, acre feet, as the case may be in said system

| App. No. Decree No. | NAME OF APPROPRIATOR TO WHOM DECREED | NAME OF STREAM | Date App. Date Priority | Miner's Inches | In Use | NAME OF DITCH (Water Delivered By) | No. | R/F | P/G/S | Present Irr. Acres | Irrigable Acres |
|---|---|---|---|---|---|---|---|---|---|---|---|
| A-101 | Geo. E. Hight | Box Elder Creek | 6-21-50 | 160 | Yes | Myrnak Dykes | 1 | F | | 15 | 0 |

NOTE: R—Denotes Regular Irrigation. F—Flood Irrigation. P—Water diverted by means of pumping. G—Water diverted by gravity. S—Stored Water.

Condition of System Good Topography Valley River Basin Little Missouri

Adequate Supply: Yes..... No..... Explain

Remarks

| | | |
|---|---|---|
| Also in: Plat No..... Twp..... Rge..... | Plat No..... Twp..... Rge..... | Plat No..... Twp..... Rge..... |
| Plat No..... Twp..... Rge..... | Plat No..... Twp..... Rge..... | Plat No..... Twp..... Rge..... |

Information From: Henry Myrnak

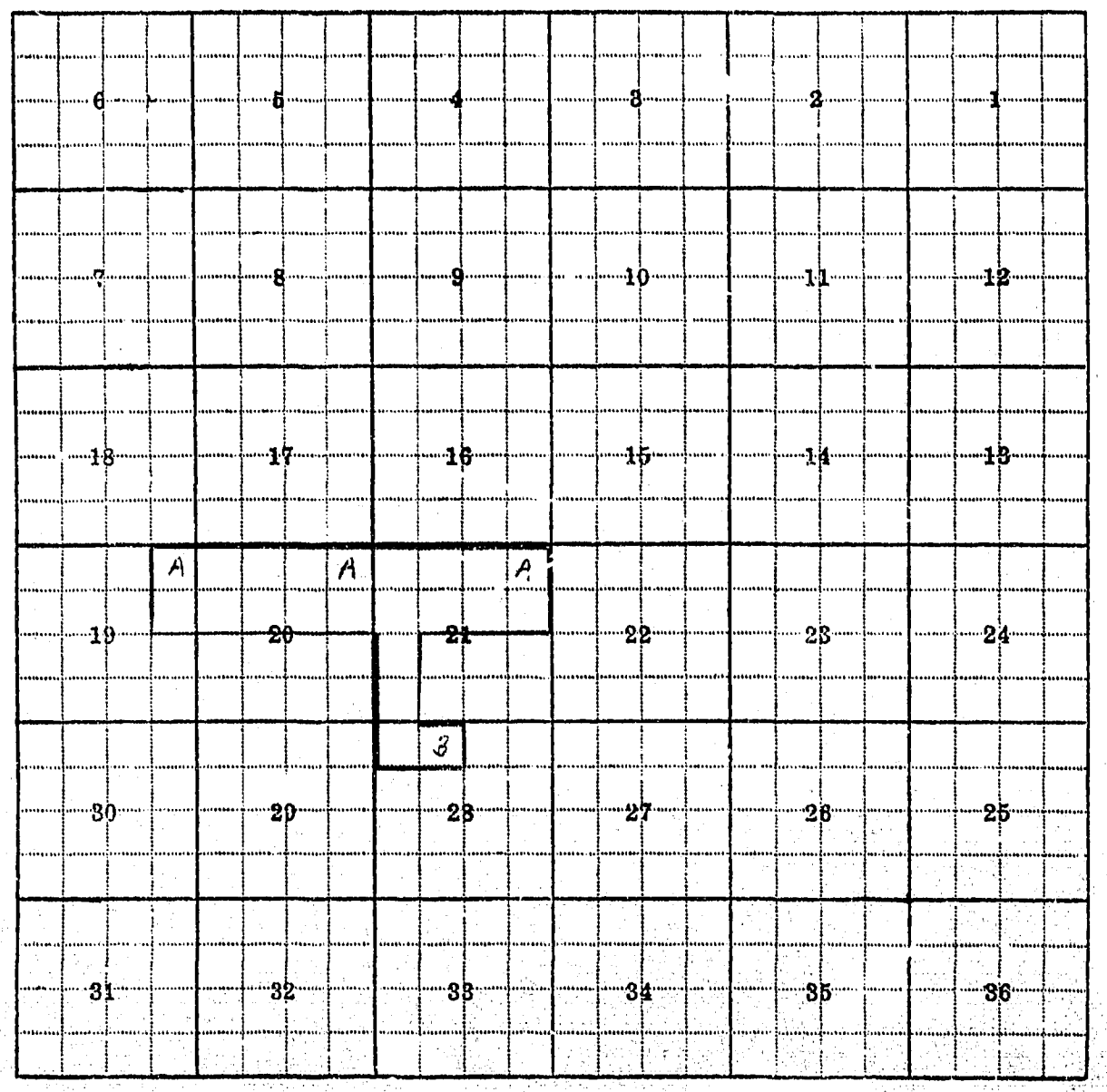


19-A, 20-A, 21-A, 28-A

F-A

County Carter

Farm Checked: Date 10-30-58

By Dave Poullot & George Tate

STATE OF MONTANA
STATE ENGINEERS OFFICE
Water Resources Survey

T 15 R 60E Plat No. 30

Photo No. 10-55

Legal Land Owner John N. Neece Address Ekalaka

Operator Same Address

Water is delivered by:— 1. Private System; 2. Ditch Company; 3. State Project; 4. Federal Project; 5. Irrigation District

If under Ditch Company, Irrigation District, or Government Project, state the number of shares or inches, acre feet, as the case may be in said system

| App. No. Decree No. | NAME OF APPROPRIATOR TO WHOM DECREED | NAME OF STREAM | Date App. Date Priority | Miner's Inches | In Use | NAME OF DITCH (Water Delivered By) | No. | R/F | P/G/S | Present Irr. Acres | Irrigable Acres |
|---|---|---|---|---|---|---|---|---|---|---|---|
| A-351 | John E. Lenihan | Elain Creek | 5-26-15 | 600 | Stock | | | | | | |

NOTE: R—Denotes Regular Irrigation. F—Flood Irrigation. P—Water diverted by means of pumping. G—Water diverted by gravity. S—Stored Water.

Condition of System Topography Valley River Basin Little Missouri

Adequate Supply: Yes No Explain

Remarks

| | | |
|---|---|---|
| Also in Plat No. Twp. Rge. | Plat No. Twp. Rge. | Plat No. Twp. Rge. |
| Plat No. Twp. Rge. | Plat No. Twp. Rge. | Plat No. Twp. Rge. |

Information From:
Field Survey

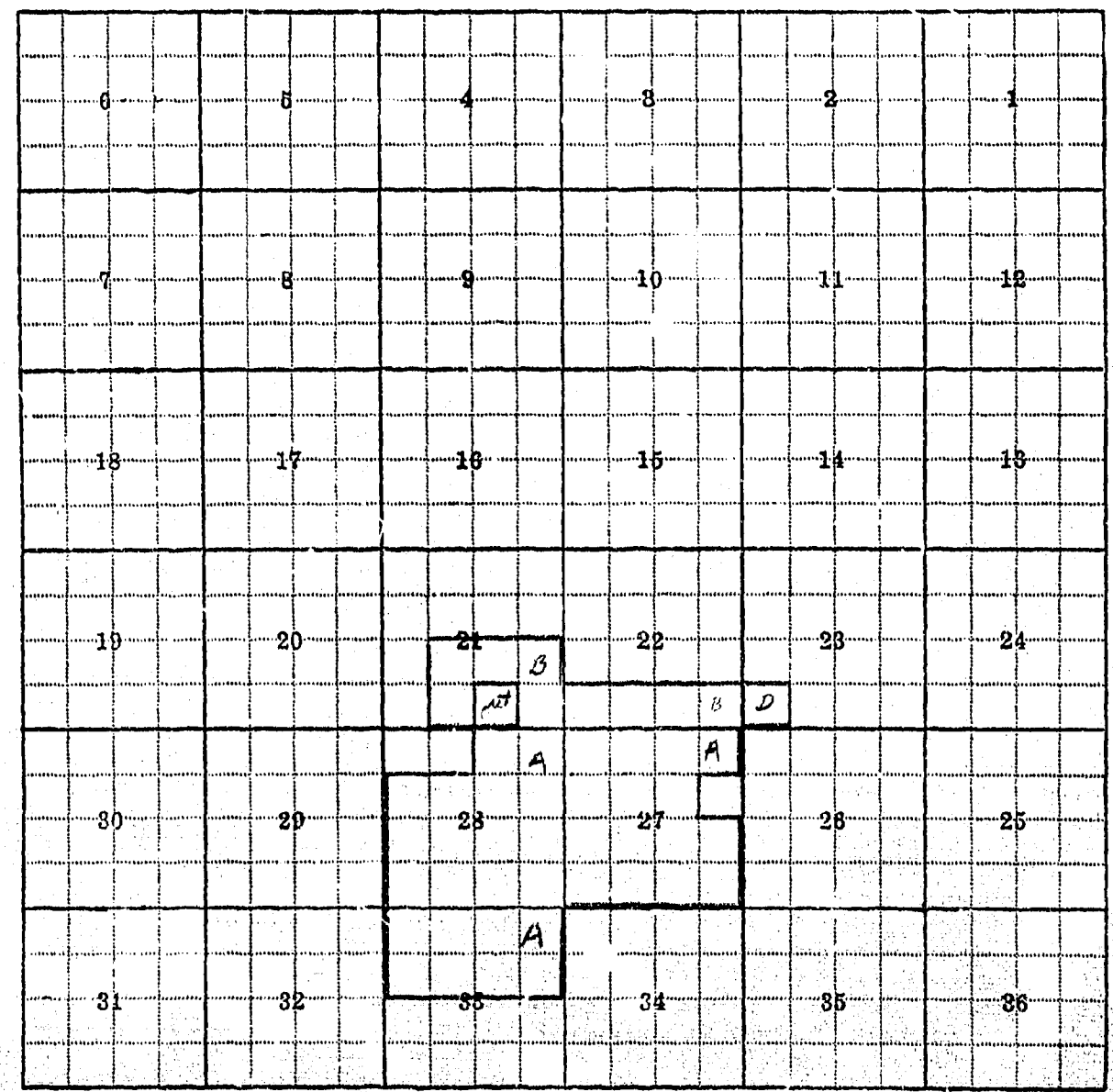


21-B, 22-B, 23-D, 27-A, 28-A, 33-A

F-1-A

County Carter

STATE OF MONTANA
STATE ENGINEERS OFFICE
Water Resources Survey

T. 1S R. 60E Plat No. 30

Farm Checked: Date 10-31-58

Photo No. 10-55

By Dave Pouliot & George Tate

Legal Land Owner Annie Laurie Tilson Address Ekalaka

Operator Same Address

Water is deliverd by:— 1. Private System; 2. Ditch Company; 3. State Project; 4. Federal Project; 5. Irrigation District

If under Ditch Company, Irrigation District, or Government Project, state the number of shares or inches, acre feet, as the case may be in said system

| App. No. Decree No. | NAME OF APPROPRIATOR TO WHOM DECREED | NAME OF STREAM | Date App. Date Priority | Miner's Inches | In Use | NAME OF DITCH (Water Delivered By) | No. | R/F | P/G/S | Present Irr. Acres | Irrigable Acres |
|---|---|---|---|---|---|---|---|---|---|---|---|
| A-300 | William Dykes | Devil's Creek | 12-15-05 | 500 | No | | | | | | |

NOTE: R—Denotes Regular Irrigation. F—Flood Irrigation. P—Water diverted by means of pumping. G—Water diverted by gravity. S—Stored Water.

Condition of System Topography Valley River Basin Little Missouri

Adequate Supply: Yes No Explain

Remarks

| | | |
|---|---|---|
| Also in: Plat No. Twp. Rge. | Plat No. Twp. Rge. | Plat No. Twp. Rge. |
| Plat No. Twp. Rge. | Plat No. Twp. Rge. | Plat No. Twp. Rge. |

Information From: Field Survey