F-1-A

County Carter

Farm Checked: Date 9-20-59

By Robert Peter

STATE OF MONTANA
STATE ENGINEERS OFFICE
Water Resources Survey

T. 2N R. 16E Plat No. 11

Photo No. 10-144

Legal Land Owner Wm. Earl Barrere Address Ekalaka

Operator Same Address

Water is delivord by:— 1. Private System; 2. Ditch Company; 3 State Project; 4. Federal Project; 5. Irrigation District

If under Ditch Company, Irrigation District, or Government Project, state the number of shares or inches, acre feet, as the case may be in said system

App. No. Decree No.	NAME OF APPROPRIATOR TO WHOM DECREED	NAME OF STREAM	Date App. Date Priority	Miner's Inches	In Use	NAME OF DITCH (Water Delivered By)	No.	R/F	P/G/S	Present Irr. Acres	Irrigable Acres
4-519	Rachel Schneider	H. T. Creek	11-4-08	500	No						

NOTE: R—Denotes Regular Irrigation. F—Flood Irrigation. P—Water diverted by means of pumping. G—Water diverted by gravity. S—Stored Water.

Condition of System ..... Topography ..... River Basin Yellowstone

Adequate Supply: Yes..... No..... Explain .....

Remarks .....

Also in: Plat No..... Twp..... Rge.....	Plat No..... Twp..... Rge.....	Plat No..... Twp..... Rge.....
Plat No..... Twp..... Rge.....	Plat No..... Twp..... Rge.....	Plat No..... Twp..... Rge.....

Information From:

C. E. Tooke

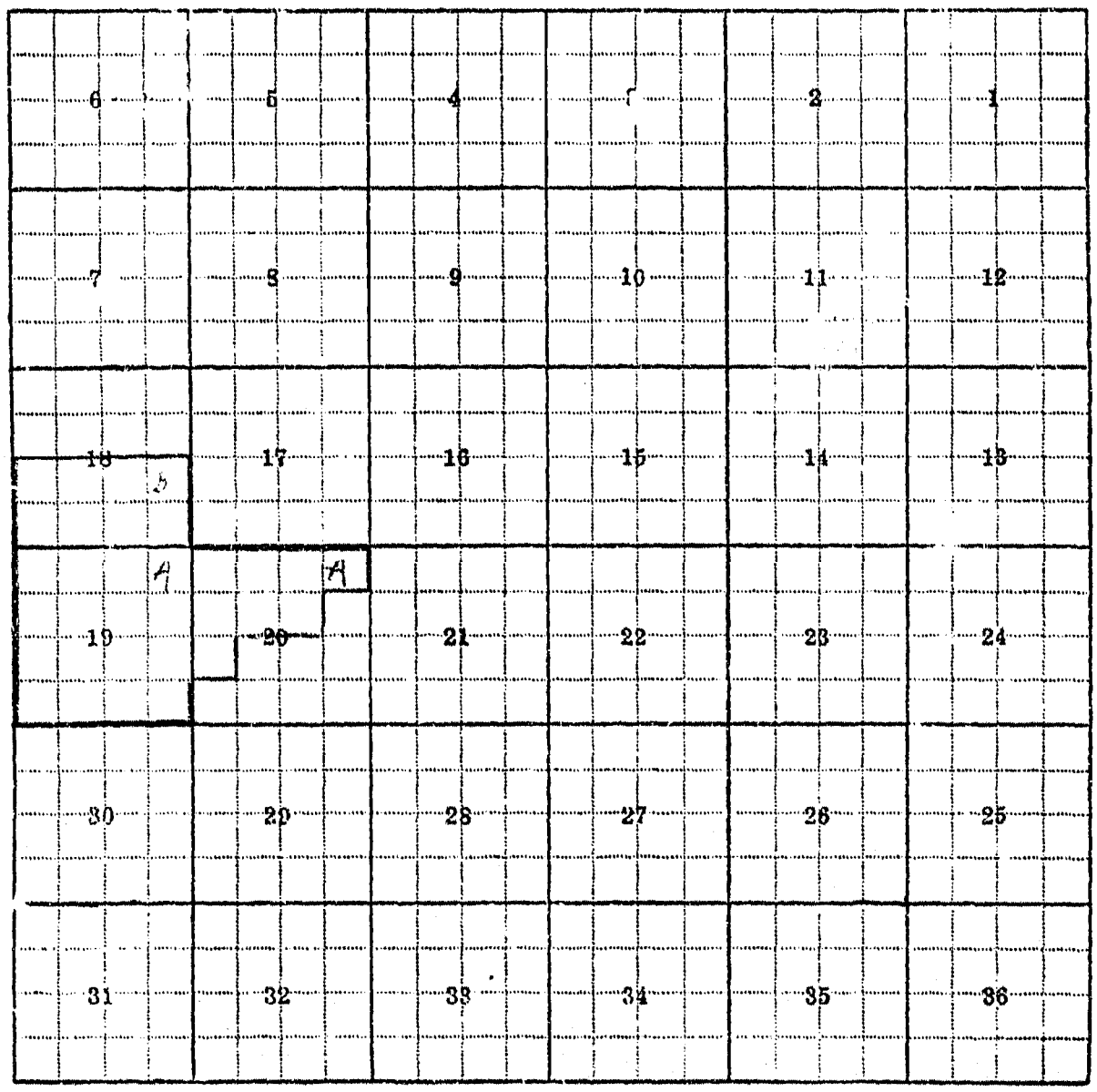
6
5
4
3
2
1
7
8
9
10
11
12
18
B
17
16
15
14
13
A
A
19
20
21
22
23
24
30
29
28
27
26
25
31
32
33
34
35
36

18-B, 19-A, 20-A

F-1-A

County Carter

Farm Checked: Date 10-31-58

By Dave Foulliot and George Tate

STATE OF MONTANA
STATE ENGINEERS OFFICE
Water Resources Survey

T. 2N. R. 56E. Plat No. 11

Photo No. 31-59

Legal Land Owner Ida E. Brewe Address Ekalaka

Operator Same Address

Water is delivered by:— 1. Private System; 2. Ditch Company; 3. State Project; 4. Federal Project; 5. Irrigation District

If under Ditch Comoany, Irrigation District, or Government Project, state the number of shares or inches, acre feet, as the case may be in said system

App. No. Decree No.	NAME OF APPROPRIATOR TO WHOM DECREED	NAME OF STREAM	Date App. Date Priority	Miner's Inches	In Use	NAME OF DITCH (Water Delivered By)	No.	R/F	P/G/S	Present Irr. Acres	Irrigable Acres
A-364	Elizabeth Ewalt	Ewalt Creek	7-8-08	500	Stock						

NOTE: R—Denotes Regular Irrigation. F—Flood Irrigation. P—Water diverted by means of pumping. G—Water diverted by gravity. S—Stored Water.

Condition of System Topography Valley River Basin Little Missouri

Adequate Supply: Yes No Explain

Remarks

Also in: Plat No. 18 Twp. 1N Rge. 56E	Plat No. Twp. Rge.	Plat No. Twp. Rge.
Plat No. Twp. Rge.	Plat No. Twp. Rge.	Plat No. Twp. Rge.

Information From: Field Survey

6	5	4	3	2	1
7	8	9	10	11	12
18	17	16	15	14	13
19	20	21	22	23	24
30	29	28	27	26	25
31	32	33	34	35 C	36

35--C

F-1-A

County Carter

Farm Checked: Date 10-31-58

By Dave Pouliot and George Tate

STATE OF MONTANA
STATE ENGINEERS OFFICE
Water Resources Survey

T.2N. R.56E. Plat No. 11.

Photo No. 61-59

Legal Land Owner Goldie and William Hutton Address Ekalaka

Operator Same Address

Water is delivered by:— 1. Private System; 2. Ditch Company; 3. State Project; 4. Federal Project; 5. Irrigation District

If under Ditch Company, Irrigation District, or Government Project, state the number of shares or inches, acre feet, as the case may be in said system

App. No. Decree No.	NAME OF APPROPRIATOR TO WHOM DECREED	NAME OF STREAM	Date App. Date Priority	Miner's Inches	In Use	NAME OF DITCH (Water Delivered By)	No.	R/F	P/G/S	Present Irr. Acres	Irrigable Acres
A-56	Margaret L. Laney	West Fork Little Beaver Creek	1-19-02	500	Part (Stock)						

NOTE: R—Denotes Regular Irrigation. F—Flood Irrigation. P—Water diverted by means of pumping. G—Water diverted by gravity. S—Stored Water.

Condition of System Topography Valley River Basin Little Missouri

Adequate Supply: Yes No Explain

Remarks

Also in: Plat No. Twp. Rge.	Plat No. Twp. Rge.	Plat No. Twp. Rge.
Plat No. Twp. Rge.	Plat No. Twp. Rge.	Plat No. Twp. Rge.

Information From:
Field Survey

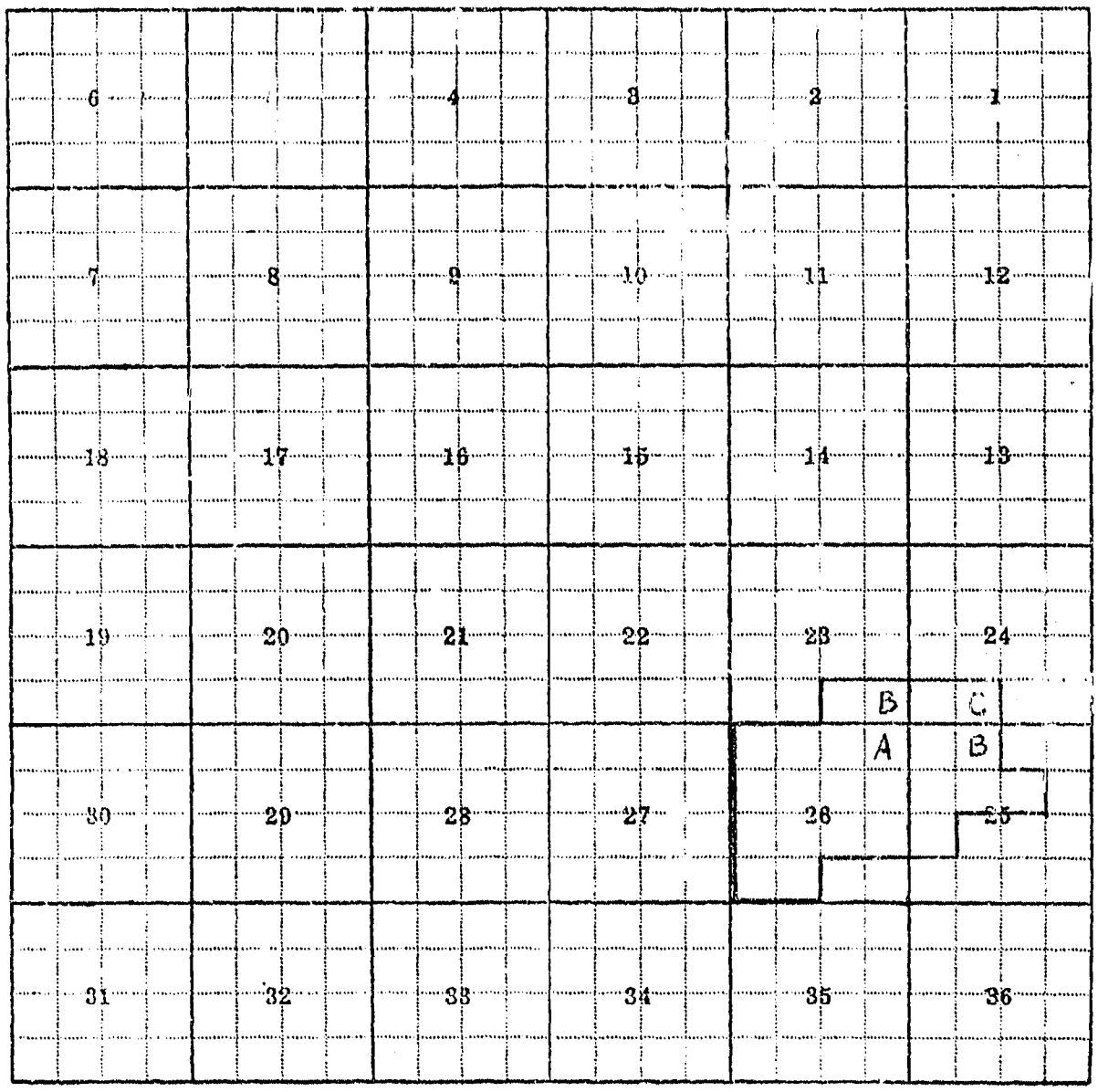

23-B, 24-C, 25-B, 26-A

F-1-A

County Carter

Farm Checked: Date 9-27-59

By Robert Foster

STATE OF MONTANA
STATE ENGINEERS OFFICE
Water Resources Survey

T 2N R 56E Plat No. 11

Photo No. 28-73

Legal Land Owner Magnus A. Markuson et ux Address Ekalaka

Operator Same Address

Water is delivered by:— 1. Private System; 2. Ditch Company; 3. State Project; 4. Federal Project; 5. Irrigation District

If under Ditch Company, Irrigation District, or Government Project, state the number of shares or inches, acre feet, as the case may be in said system

App. No. Decree No.	NAME OF APPROPRIATOR TO WHOM DECREED	NAME OF STREAM	Date App. Date Priority	Minor's Inches	In Use	NAME OF DITCH (Water Delivered By)	No.	R/F	P/G/S	Present Irr. Acres	Irrigable Acres
A-161	Christine Markuson	Buffalo Creek	9-28-09	500	No						
A-561	Romaine C. Lambert	Lime Camp Creek	2-4-09	200	No						

NOTE: R—Denotes Regular Irrigation. F—Flood Irrigation. P—Water diverted by means of pumping. G—Water diverted by gravity. S—Stored Water.

Condition of System Topography River Basin Yellowstone

Adequate Supply: Yes No Explain

Remarks

Also in: Plat No. 6 Twp. 3N Rge. 56E	Plat No. Twp. Rge.	Plat No. Twp. Rge.
Plat No. Twp. Rge.	Plat No. Twp. Rge.	Plat No. Twp. Rge.

Information From:
Magnus Markuson

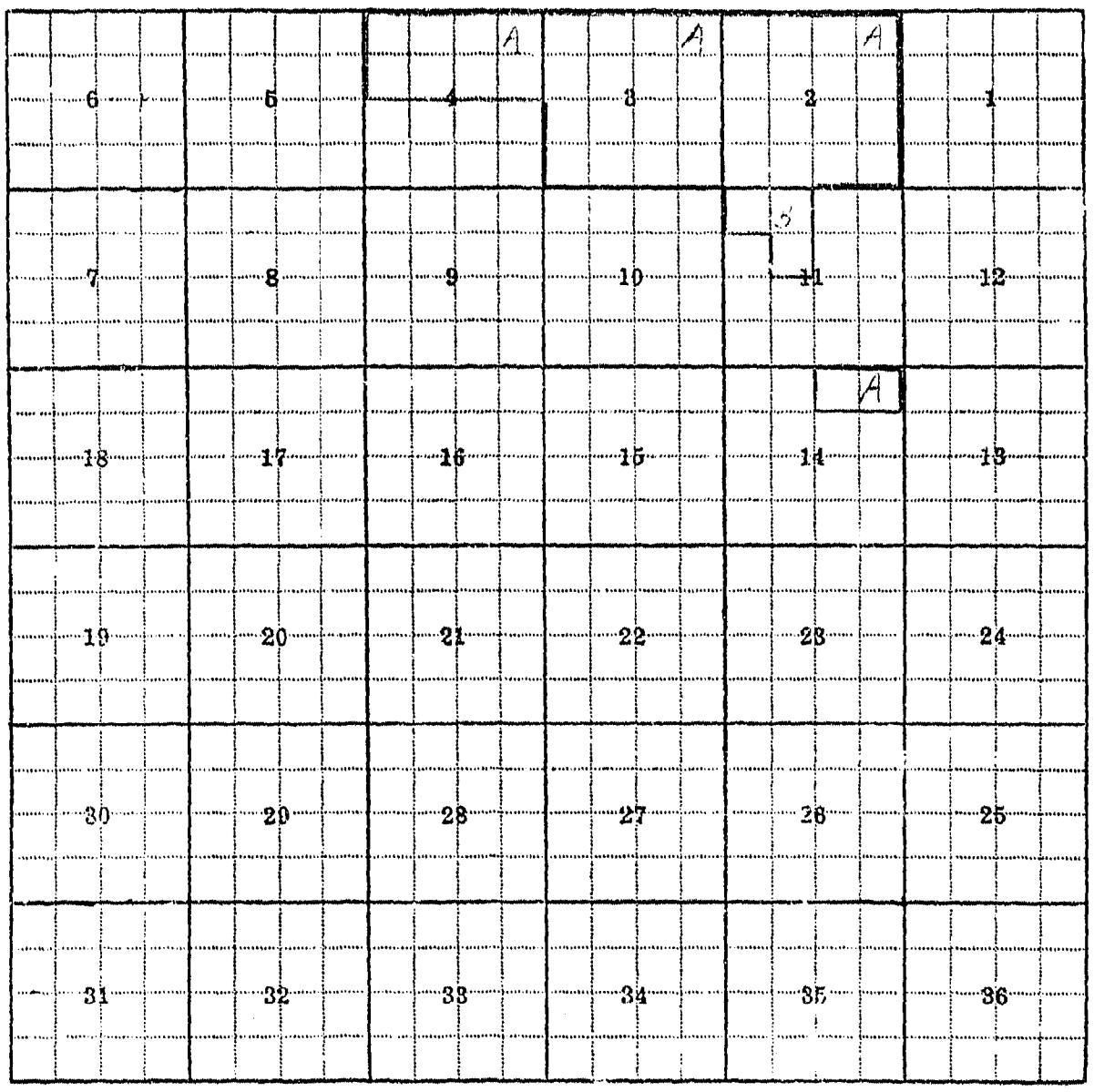

2-A, 3-A, 4-A, 11-B, 14-A

F-1-A

County Carter

Farm Checked: Date 10-31-58

By Dave Poulint and George Tate

STATE OF MONTANA
STATE ENGINEERS OFFICE
Water Resources Survey

T. 2N. R. 56E. Plat No. 11

Photo No. 31-59

Legal Land Owner Chas. W. Martens Address Ekalaka

Operator Same Address

Water is deliverd by:— 1. Private System; 2. Ditch Company; 3. State Project; 4. Federal Project; 5. Irrigation District

If under Ditch Company, Irrigation District, or Government Project, state the number of shares or inches, acre feet, as the case may be in said system

App. No. Decree No.	NAME OF APPROPRIATOR TO WHOM DECREED	NAME OF STREAM	Date App. Date Priority	Miner's Inches	In Use	NAME OF DITCH (Water Delivered By)	No.	R/F	P/G/S	Present Irr. Acres	Irrigable Acres
A-56	Margaret L. Laney	West Fork Little Beaver Creek	11-19-02	500	Part (Stock)						

NOTE: R—Denotes Regular Irrigation. F—Flood Irrigation. P—Water diverted by means of pumping. G—Water diverted by gravity. S—Stored Water.

Condition of System Topography Valley River Basin Little Missouri

Adequate Supply: Yes No Explain

Remarks

Also in:								
Plat No.	Twp.	Rge.	Plat No.	Twp.	Rge.	Plat No.	Twp.	Rge.
Plat No.	Twp.	Rge.	Plat No.	Twp.	Rge.	Plat No.	Twp.	Rge.

Information From: Field Survey

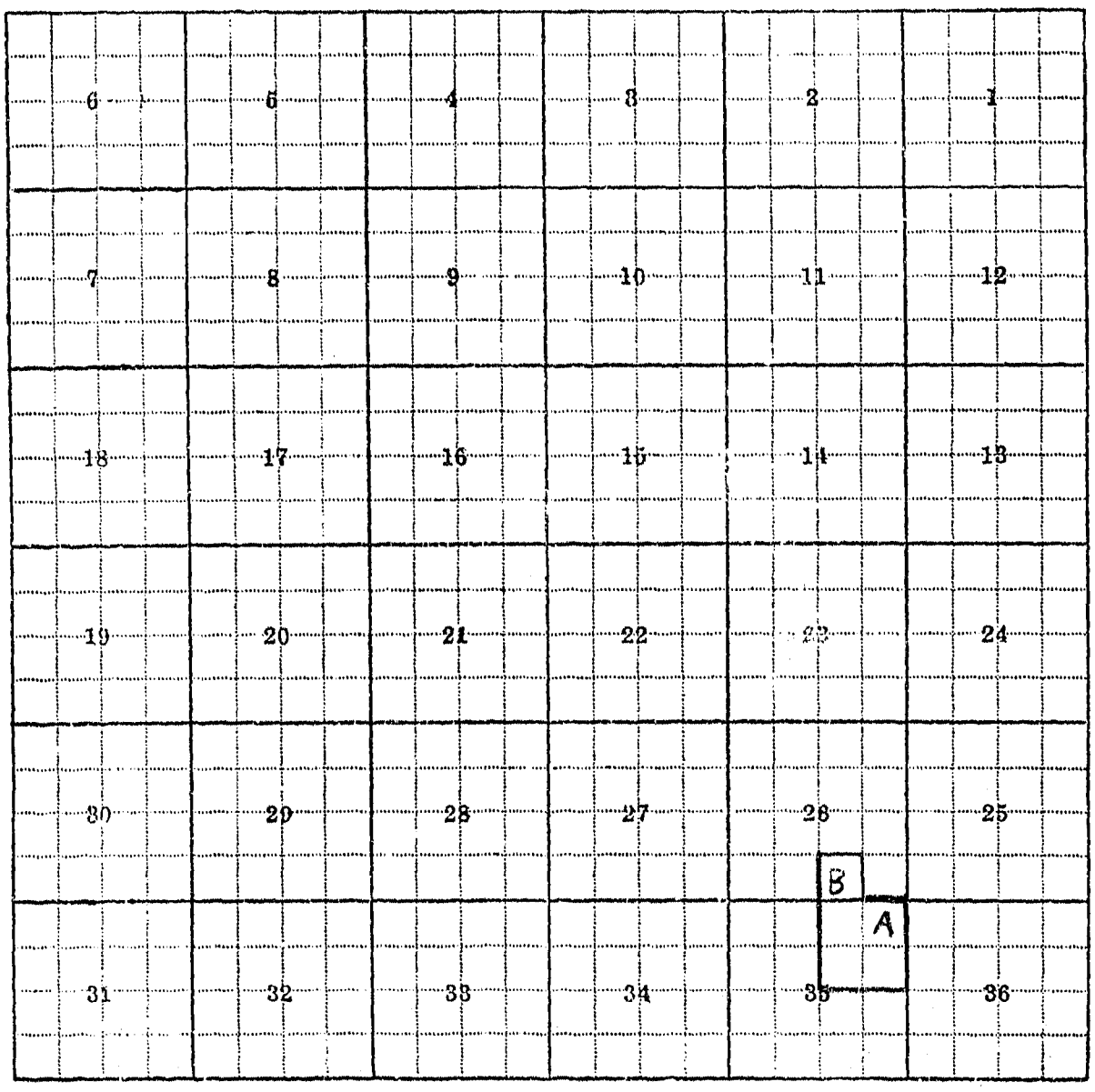
6
5
4
3
2
1
7
8
9
10
11
12
18
17
16
15
14
13
19
20
21
22
23
24
30
29
28
27
26
25
B
A
31
32
33
34
35
36

26-B, 35-A

F-1-A

County Carter

Farm Checked: Date 10-31-58

By Bill Lambeth

STATE OF MONTANA
STATE ENGINEERS OFFICE
Water Resources Survey

T. 2N. R. 56E. Plat No. 11

Photo No. 10-145, 28-71, 72

Legal Land Owner C. E. Tooke Address Ekalaka

Operator Address

Water is delivered by:— 1. Private System; 2. Ditch Company; 3. State Project; 4. Federal Project; 5. Irrigation District

If under Ditch Company, Irrigation District, or Government Project, state the number of shares or inches, acre feet, as the case may be in said system

App. No. Decree No.	NAME OF APPROPRIATOR TO WHOM DECREED	NAME OF STREAM	Date App. Date Priority	Minor's Inches	In Use	NAME OF DITCH (Water Delivered By)	No.	R/F	P/G/S	Present Irr Acres	Irrigable Acres
Use		Runoff				Dikes	1	F		10	0

NOTE: R—Denotes Regular Irrigation. F—Flood Irrigation. P—Water diverted by means of pumping. G—Water diverted by gravity. S—Stored Water.

Condition of System Topography River Basin Little Missouri

Adequate Supply: Yes No Explain

Remarks

Also in: Plat No. Twp. Rge.	Plat No. Twp. Rge.	Plat No. Twp. Rge.
Plat No. Twp. Rge.	Plat No. Twp. Rge.	Plat No. Twp. Rge.

Information From:

C. E. Tooke

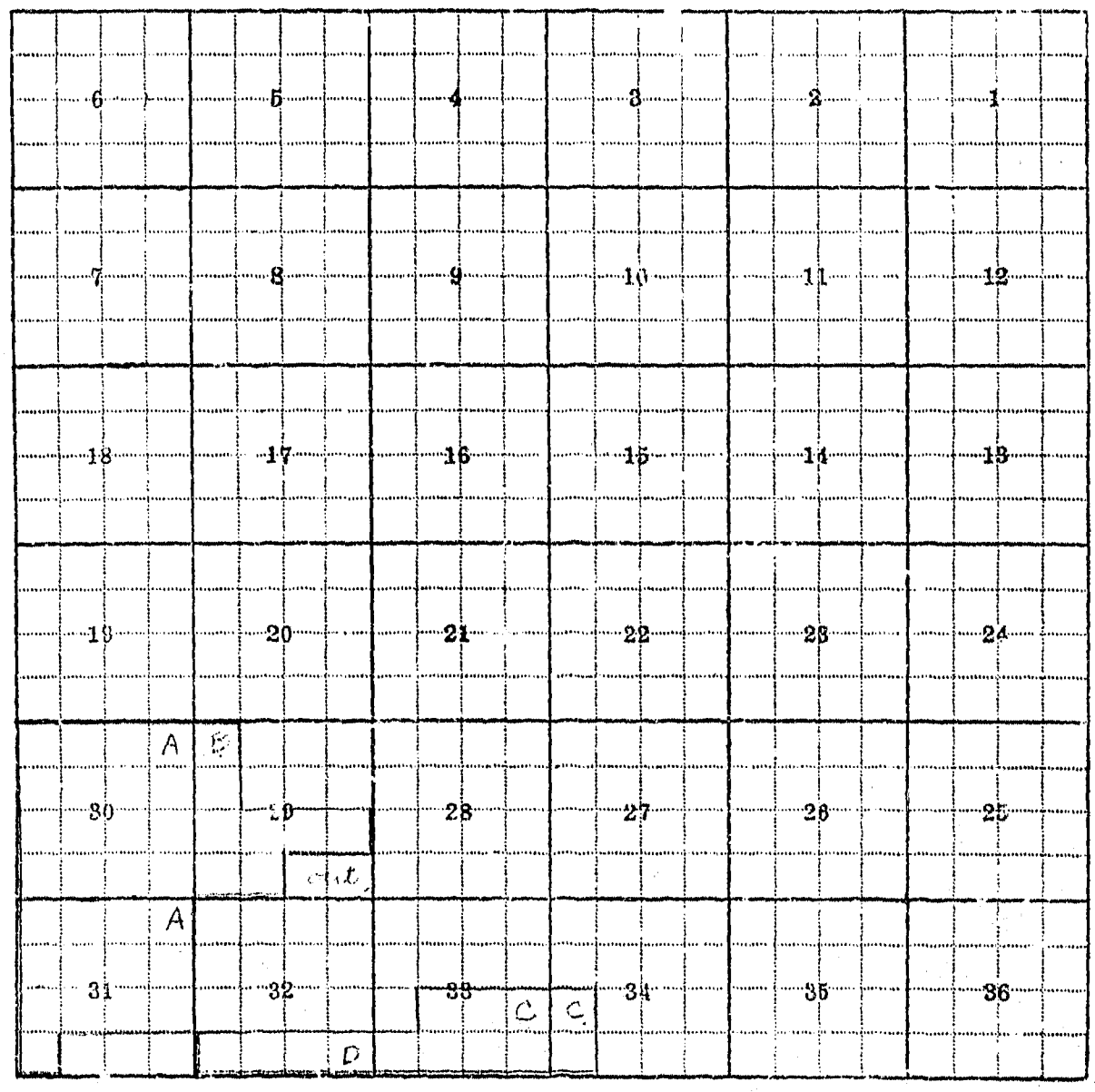

30-A, 29-B, 31-A, 32-D, 33-C, 34-C

F1-A

County Carter

Farm Checked: Date 8-29-61

By Robert Peter

STATE OF MONTANA

STATE ENGINEERS OFFICE

Water Resources Survey

T. 2N R. 56E Plat No. 11

Photo No. 10-144

Legal Land Owner C. E. & Fay Tooke Address Ekalaka

Operator Same Address

Water is deliverd by:— 1. Private System; 2. Ditch Company; 3. State Project; 4 Federal Project; 5. Irrigation District

If under Ditch Company, Irrigation District, or Government Project, state the number of shares or inches, acre feet, as the case may be in said system

App. No. Decree No.	NAME OF APPROPRIATOR TO WHOM DECREED	NAME OF STREAM	Date App. Date Priority	Miner's Inches	In Use	NAME OF DITCH (Water Delivered By)	No.	R/F	P/G/S	Present Irr. Acres	Irrigable Acres
A-519	Rachel Schneider	H-7 Creek	11-4-08	500	Stock						

NOTE: R—Denotes Regular Irrigation. F—Flood Irrigation. P—Water diverted by means of pumping. G—Water diverted by gravity. S—Stored Water.

Condition of System ..... Topography ..... River Basin Yellowstone

Adequate Supply: Yes..... No..... Explain .....

Remarks .....

Also in: Plat No. 6 Twp. 3N Rge. 56E	Plat No. ..... Twp. ..... Rge.	Plat No. ..... Twp. ..... Rge. .....
Plat No. ..... Twp. ..... Rge.	Plat No. ..... Twp. ..... Rge.	Plat No. ..... Twp. ..... Rge. .....

Information From:
C. E. Tooke

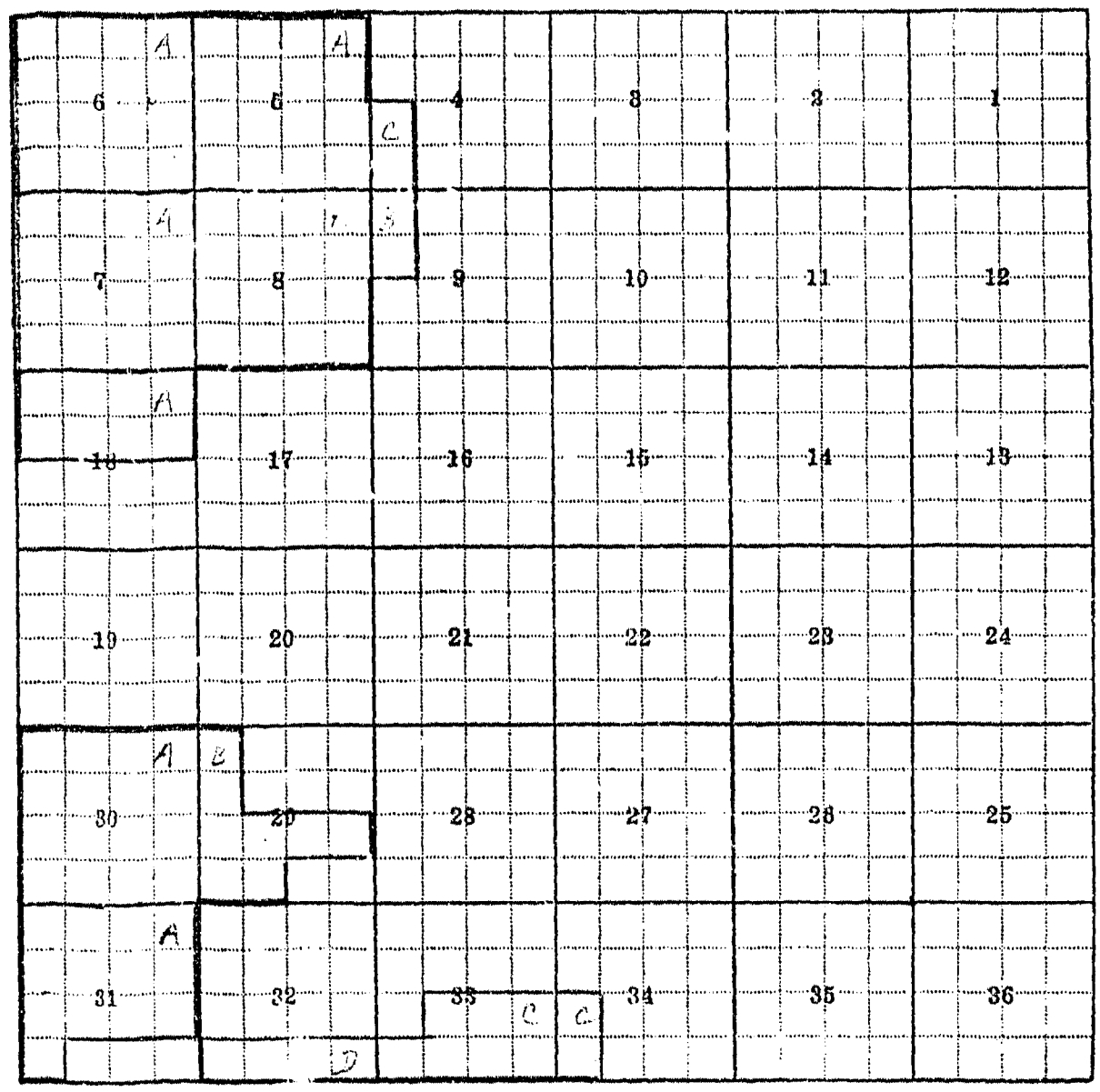

4-C, 5-A, 6-A, 7-A, 8-A, 9-B, 18-A, 29-B, 30=A, 31-A, 32-D, 33-C, 34-C

NOTE: 29-B, 30-A, 31-A, 32-D, 33-C, & 34-C in C. E. Tooke name only

12
T2N 57E

F-1-A

County Carter

Farm Checked: Date 10-18-58

By Bill Lambeth

STATE OF MONTANA
STATE ENGINEERS OFFICE
Water Resources Survey

T. 2N R. 57E Plat No. 12

Photo No. 31-58

Legal Land Owner John A. Aye Address Ekalaka

Operator Same Address

Water is delivered by:— 1. Private System; 2. Ditch Company; 3. State Project; 4. Federal Project; 5. Irrigation District

If under Ditch Company, Irrigation District, or Government Project, state the number of shares or inches, acre feet, as the case may be in said system

App. No. Decree No.	NAME OF APPROPRIATOR TO WHOM DECREED	NAME OF STREAM	Date App. Date Priority	Minor's Inches	In Use	NAME OF DITCH (Water Delivered By)	No.	R/F	P/G/S	Present Irr. Acres	Irrigable Acres
A-55	George S. and Barbara Boggs	West Fork Little Beaver Creek	7-23-01	1,000	Stock						

NOTE: R—Denotes Regular Irrigation. F—Flood Irrigation. P—Water diverted by means of pumping. G—Water diverted by gravity. S—Stored Water.

Condition of System Topography River Basin Little Missouri

Adequate Supply: Yes No Explain

Remarks

Also in: Plat No. 11 Twp. 2N Rge. 56E	Plat No. Twp. Rge.	Plat No. Twp. Rge.
Plat No. Twp. Rge.	Plat No. Twp. Rge.	Plat No. Twp. Rge.

Information From:
Field Survey

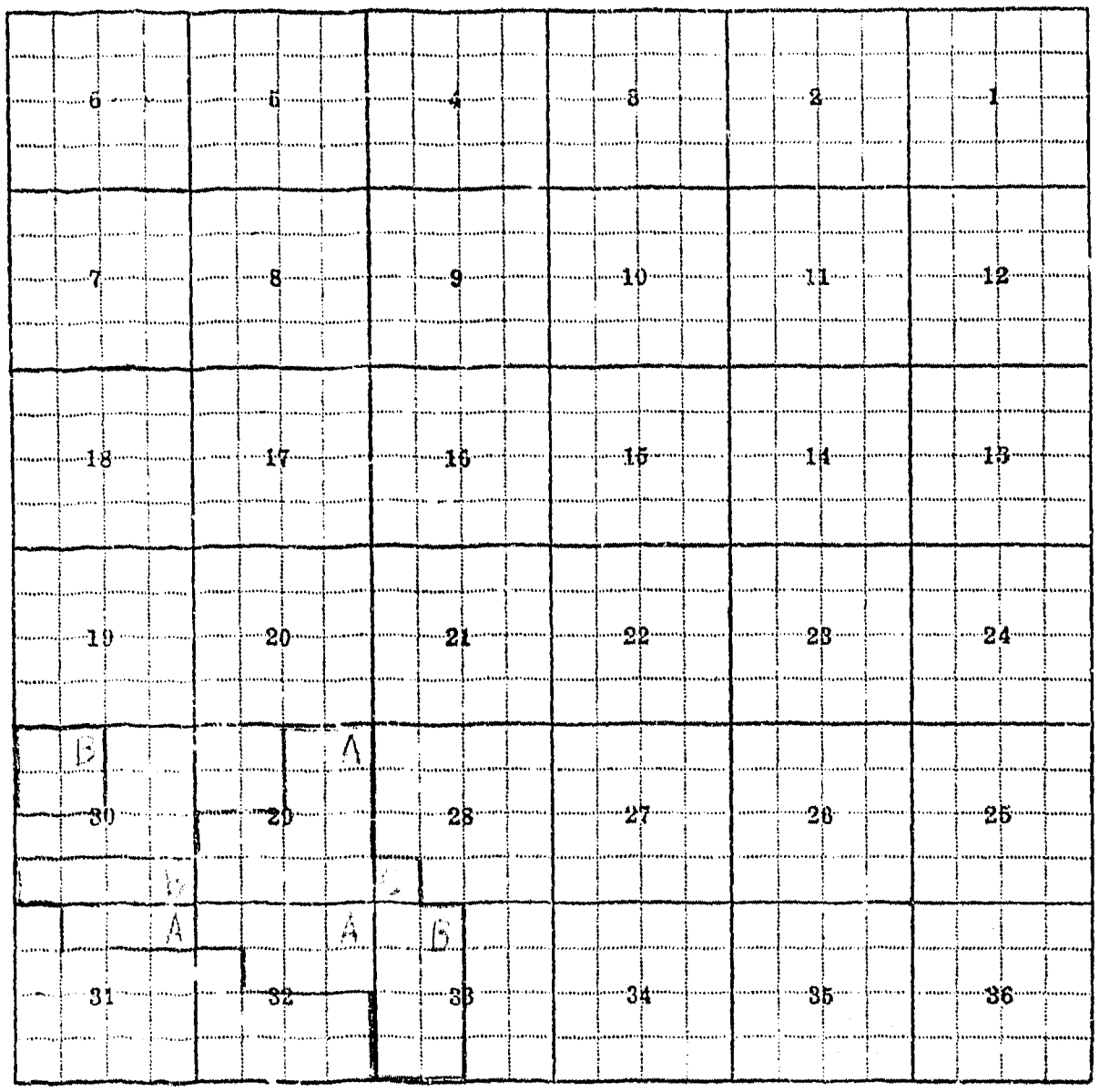

28-C, 29-A, 30-B, 31-A, 32-A, 33-B

F-1-A

County Carter

Farm Checked: Date 10-18-58

By Bill Lambeth

STATE OF MONTANA

STATE ENGINEERS OFFICE

Water Resources Survey

T. 2N. R. 57E. Plat No. 12

Photo No. 31-58

Legal Land Owner Lona B. Aye Address Ekalaka

Operator Same Address

Water is deliverd by:— 1. Private System; 2. Ditch Company; 3. State Project; 4. Federal Project; 5. Irrigation District

If under Ditch Company, Irrigation District, or Government Project, state the number of shares or inches, acre feet, as the case may be in said system

App. No. Decree No.	NAME OF APPROPRIATOR TO WHOM DECREED	NAME OF STREAM	Date App. Date Priority	Minor's Inches	In Use	NAME OF DITCH (Water Delivered By)	No.	R/F	P/G/S	Present Irr. Acres	Irrigable Acres
A-29	E. C. Perso	South Fork Beaver Creek	7-28-39	200	Stock						

NOTE: R—Denotes Regular Irrigation. F—Flood Irrigation. P—Water diverted by means of pumping. G—Water diverted by gravity. S—Stored Water.

Condition of System Topography River Basin Little Missouri

Adequate Supply: Yes No Explain

Remarks

Also in: Plat No. 18 Twp. 1N Rge. 56E	Plat No. Twp. Rge.	Plat No. Twp. Rge.
Plat No. Twp. Rge.	Plat No. Twp. Rge.	Plat No. Twp. Rge.

Information From:

Field Survey

6	5	4	3	2	1
7	8	9	10	11	12
18	17	16	15	14	13
19	20	21	22	23	24
30	29	28	27	26	25
31	32	33	34	35	36

31-B, 32-B

F-1-A

County Carter

Form Checked: Date 10-18-58

By Bill Lambeth

STATE OF MONTANA
STATE ENGINEERS OFFICE
Water Resources Survey

T. 2N R. 57E. Plat No. 12

Photo No. 31-115

Legal Land Owner Ida Ewalt Brewer et al Address Ekalaka

Operator Same Address

Water is delivered by:— 1. Private System; 2. Ditch Company; 3. State Project; 4. Federal Project; 5. Irrigation District

If under Ditch Company, Irrigation District, or Government Project, state the number of shares or inches, acre feet, as the case may be in said system

App. No. Decree No.	NAME OF APPROPRIATOR TO WHOM DECREED	NAME OF STREAM	Date App. Date Priority	Miner's Inches	In Use	NAME OF DITCH (Water Delivered By)	No.	R/F	P/G/S	Present Irr. Acres	Irrigable Acres
A-28	John W. Ewalt	South Fork Beaver Creek	6-1-01	2,000	Stock						
A-47	John W. Ewalt	South Fork Little Beaver Creek	6-1-01	2,000	Stock						
A-334	John W. Ewalt	Dugan (Duggins) Creek	5-15-03	500	Stock						

NOTE: R—Denotes Regular Irrigation. F—Flood Irrigation. P—Water diverted by means of pumping. G—Water diverted by gravity. S—Stored Water.

Condition of System Topography River Basin Little Missouri

Adequate Supply: Yes No Explain

Remarks

Also in: Plat No. Twp. Rge. Plat No. Twp. Rge. Plat No. Twp. Rge.
Plat No. Twp. Rge. Plat No. Twp. Rge. Plat No. Twp. Rge.

Information From:

Field Survey

6	5	4	3	2	1
7	8	9	10	11	12
18	17	16	15	14	13
19	20	21	22	23	24
30	29	28	27	26	25 B
31	32	33	34	35	36

25-B

F-1-A

County Carter

Farm Checked: Date 10-7-58

By Vaughn Chadbourne

STATE OF MONTANA
STATE ENGINEERS OFFICE
Water Resources Survey

T. 2N R. 57E Plat No. 12

Photo No. 31-116

Legal Land Owner Frank and Margaret Castleberry Address

Operator Address

Water is delivered by:— 1. Private System; 2. Ditch Company; 3. State Project; 4. Federal Project; 5. Irrigation District

If under Ditch Company, Irrigation District, or Government Project, state the number of shares or inches, acre feet, as the case may be in said system

App. No. Decree No.	NAME OF APPROPRIATOR TO WHOM DECREED	NAME OF STREAM	Date App. Date Priority	Miner's Inches	In Use	NAME OF DITCH (Water Delivered By)	No.	R/F	P/G/S	Present Irr. Acres	Irrigable Acres
A-315	F. K. Parkhurst	Dry Creek	6-6-01	200	Stock						
A-316	F. K. Parkhurst	Dry Creek	6-3-01	200	Stock						
A-1184	F. K. Parkhurst	Unnamed Creek	6-3-01	200	Stock						
A-1185	F. K. Parkhurst	Unnamed Creek	6-6-01	200	Stock						

NOTE: R—Denotes Regular Irrigation. F—Flood Irrigation. P—Water diverted by means of pumping. G—Water diverted by gravity. S—Stored Water.

Condition of System Topography River Basin Little Missouri

Adequate Supply: Yes No Explain

Remarks

Also in: Plat No. 7 Twp. 3N Rge. 57E	Plat No. Twp. Rge.	Plat No. Twp. Rge.
Plat No. Twp. Rge.	Plat No. Twp. Rge.	Plat No. Twp. Rge.

Information From:
Frank Castleberry

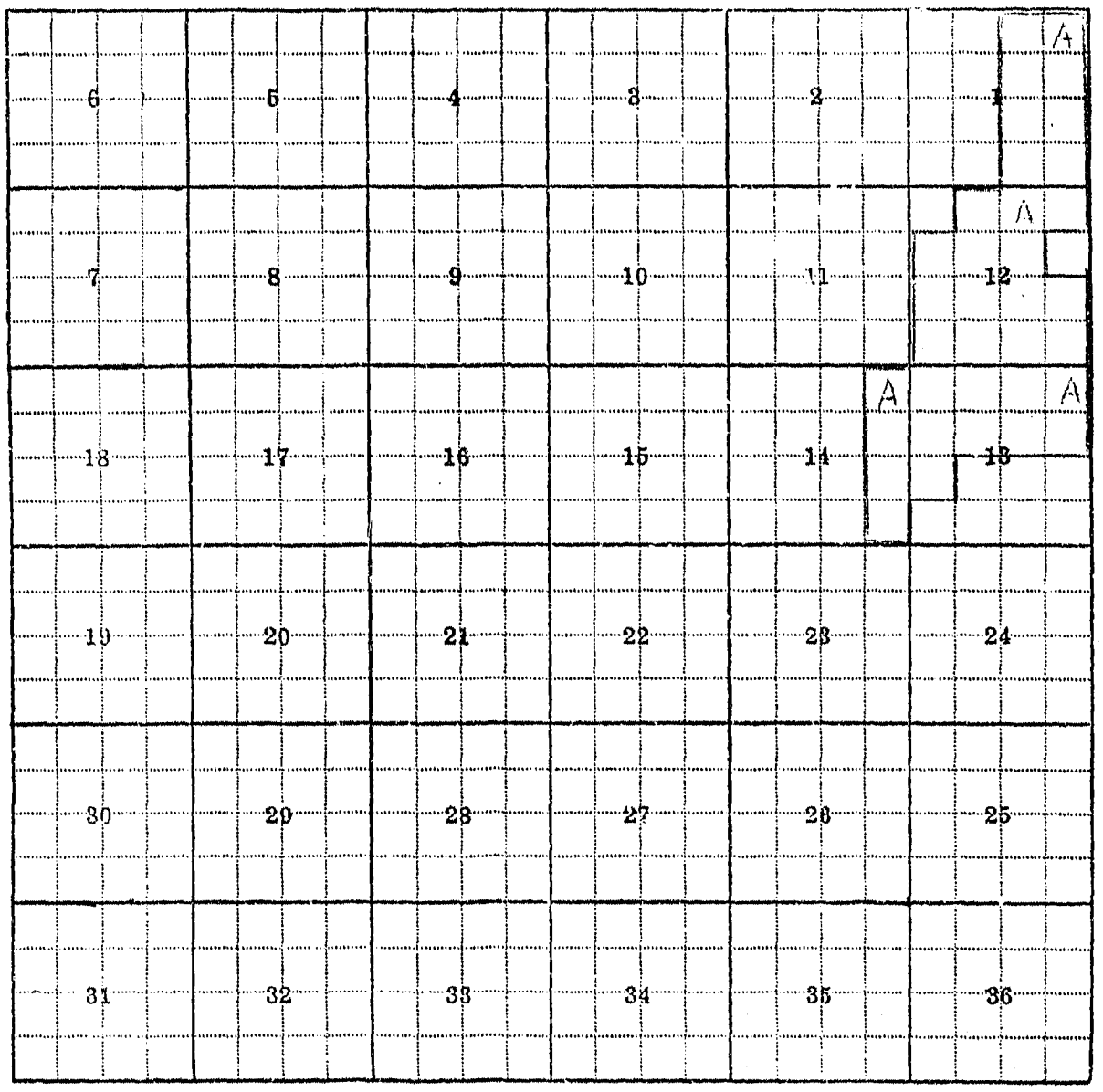

1-A, 12-A, 13-A, 14-A

I-1-A

County Carter

Farm Checked: Date 10-7-58

By Maurahn Chadbourne

STATE OF MONTANA
STATE ENGINEERS OFFICE
Water Resources Survey

T. 2N. R. 57E. Plat No. 12

Photo No. 31-116

Legal Land Owner Ida Castleberry Address

Operator Frank Castleberry Address Ekalaka

Water is deliverd by:—X 1. Private System, 2. Ditch Company; 3. State Project; 4. Federal Project; 5. Irrigation District

If under Ditch Company, Irrigation District, or Government Project, state the number of shares or inches, acre feet, as the case may be in said system

App. No. Decree No.	NAME OF APPROPRIATOR TO WHOM DECREED	NAME OF STREAM	Date App. Date Priority	Miner's Inches	In Use	NAME OF DITCH (Water Delivered By)	No.	R/F	P/G/S	Present Irr. Acres	Irrigable Acres
A-223	Ida Castleberry	Charlers Creek	12- -07	200	Yes	Castleberry Dams, Ditches,					
						Dikes, & Res.	1	F		91	0
A-726	Benjamin F.										
	Castleberry	Russell Creek	7-8-96	500	Yes	Castleberry Dams,					
						Ditches, Dikes & Res.	1	F)		21	0
A-727	Frank Castleberry	Russell Creek	8-12-97	200	Yes	Castleberry Dams,		)			
						Ditches, Dikes & Res.	1	F)			
A-915	F. K. Parkhurst	Dry Creek	6-6-01	200	Stock						
A-1184	F. K. Parkhurst	Unnamed Creek	6-3-01	200	Stock						
A-1185	F. K. Parkhurst	Unnamed Creek	6-6-01	200	Stock						

NOTE: R—Denotes Regular Irrigation. F—Flood Irrigation. P—Water diverted by means of pumping. G—Water diverted by gravity. S—Stored Water.

Condition of System Topography River Basin Little Missouri

Adequate Supply: Yes No Explain

Remarks

Also in: Plat No. 13 Twp. 2N Rge 58E	Plat No. Twp. Rge	Plat No. Twp. Rge
Plat No. Twp. Rge	Plat No. Twp. Rge	Plat No. Twp. Rge

Information From:
Field Survey

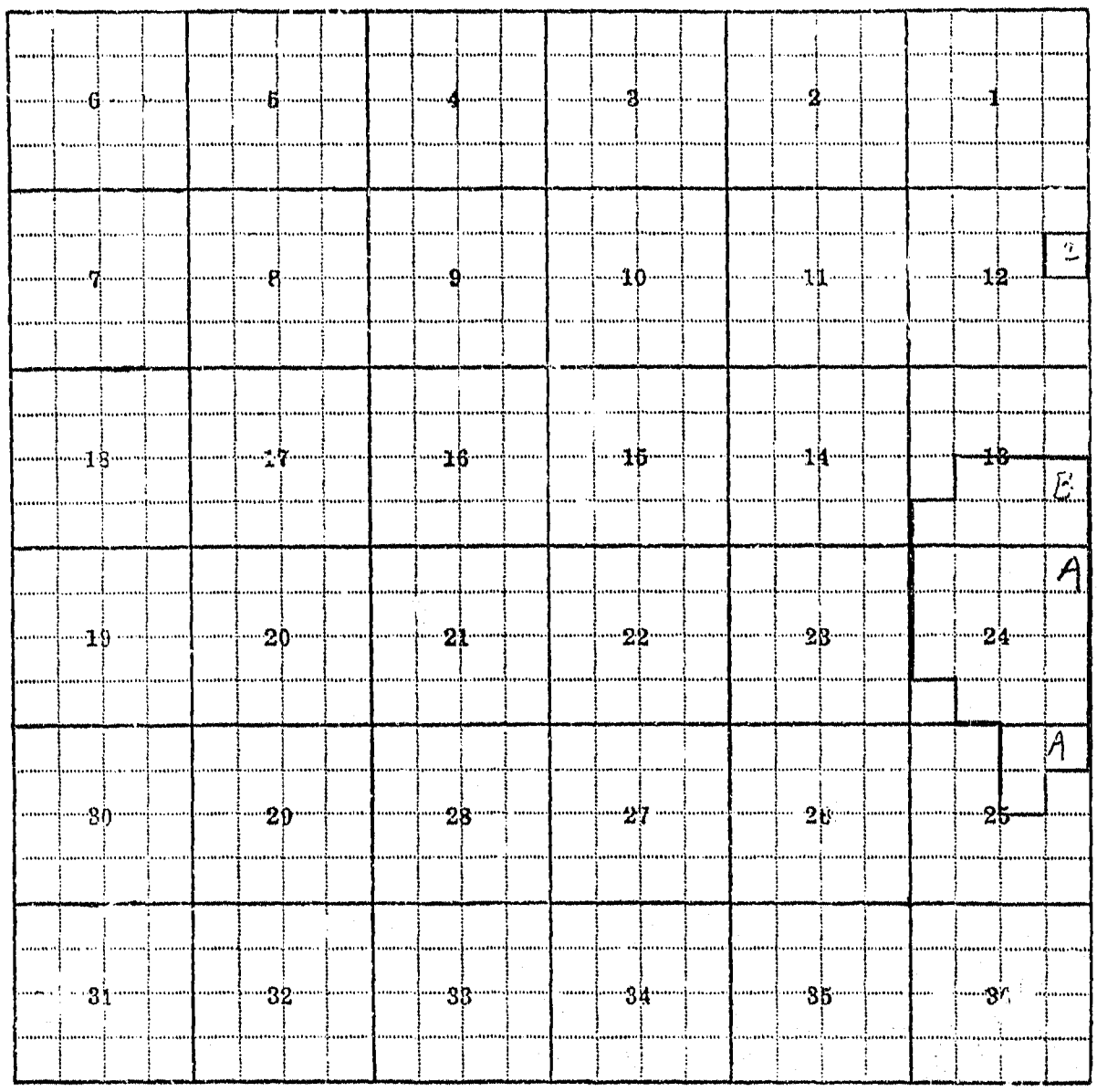

12-C, 13-B, 24-A, 25-A

F-1-A

County Carter

Farm Checked: Date 10-7-58

By Vaughn Chadbourne

STATE OF MONTANA
STATE ENGINEERS OFFICE
Water Resources Survey

T. 2N R. 57E Plat No. 12

Photo No. 31-115

Legal Land Owner Harry J. Chapman Address Ekalaka

Operator Same Address

Water is delivered by:— x1. Private System; 2. Ditch Company; 3. State Project; 4. Federal Project; 5. Irrigation District

If under Ditch Company, Irrigation District, or Government Project, state the number of shares or inches, acre feet, as the case may be in said system

App. No. Decree No.	NAME OF APPROPRIATOR TO WHOM DECREED	NAME OF STREAM	Date App. Date Priority	Minor's Inches	In Use	NAME OF DITCH (Water Delivered By)	No.	R/F	P/G/S	Present Irr. Acres	Irrigable Acres
A-728	John & Robert Charters	Russell Creek	4-15-87	700	Yes	Chapman ditch and reservoir	1	F		25	0

NOTE: R—Denotes Regular Irrigation. F—Flood Irrigation. P—Water diverted by means of pumping. G—Water diverted by gravity. S—Stored Water.

Condition of System Good Topography River Basin Little Missouri

Adequate Supply: Yes No X Explain

Remarks

Also in: Plat No. 13 Twp. 2N Rge. 58E	Plat No. Twp. Rge.	Plat No. Twp. Rge.
Plat No. Twp. Rge.	Plat No. Twp. Rge.	Plat No. Twp. Rge.

Information From:
Harry Chapman

6	5	4	3	2	1
7	8	9	10	11	12
18	17	16	15	14	13
19	20	21	22	23	24
30	29	28	27	26	25
31	32	33	34	35	36

C

25-C

F-1-A

County Carter

Farm Checked: Date 10-18-58

By Bill Lambeth

STATE OF MONTANA
STATE ENGINEERS OFFICE
Water Resources Survey

T. 2N. R. 57E. Plat No. 12

Photo No. 31-58

Legal Land Owner Nils H. Kalstrom Address Ekalaka

Operator Same Address

Water is deliverd by:— 1. Private System, 2. Ditch Company; 3. State Project; 4. Federal Project; 5. Irrigation District

If under Ditch Company, Irrigation District, or Government Project, state the number of shares or inches, acre feet, as the case may be in said system

App. No. Decree No.	NAME OF APPROPRIATOR TO WHOM DECREED	NAME OF STREAM	Date App. Date Priority	Miner's Inches	In Use	NAME OF DITCH (Water Delivered By)	No.	R/F	P/G/S	Present Irr. Acres	Irrigable Acres
A-42	Stephen P. Morton	Little Beaver Creek	10-20-01	500	Stock						

NOTE: R—Denotes Regular Irrigation. F—Flood Irrigation. P—Water diverted by means of pumping. G—Water diverted by gravity. S—Stored Water.

Condition of System Topography River Basin Little Missouri

Adequate Supply: Yes No Explain

Remarks

Also in: Plat No. 19 Twp. 1N Rge. 57E	Plat No. Twp. Rge.	Plat No. Twp. Rge.
Plat No. Twp. Rge.	Plat No. Twp. Rge.	Plat No. Twp. Rge.

Information From:
Field Survey

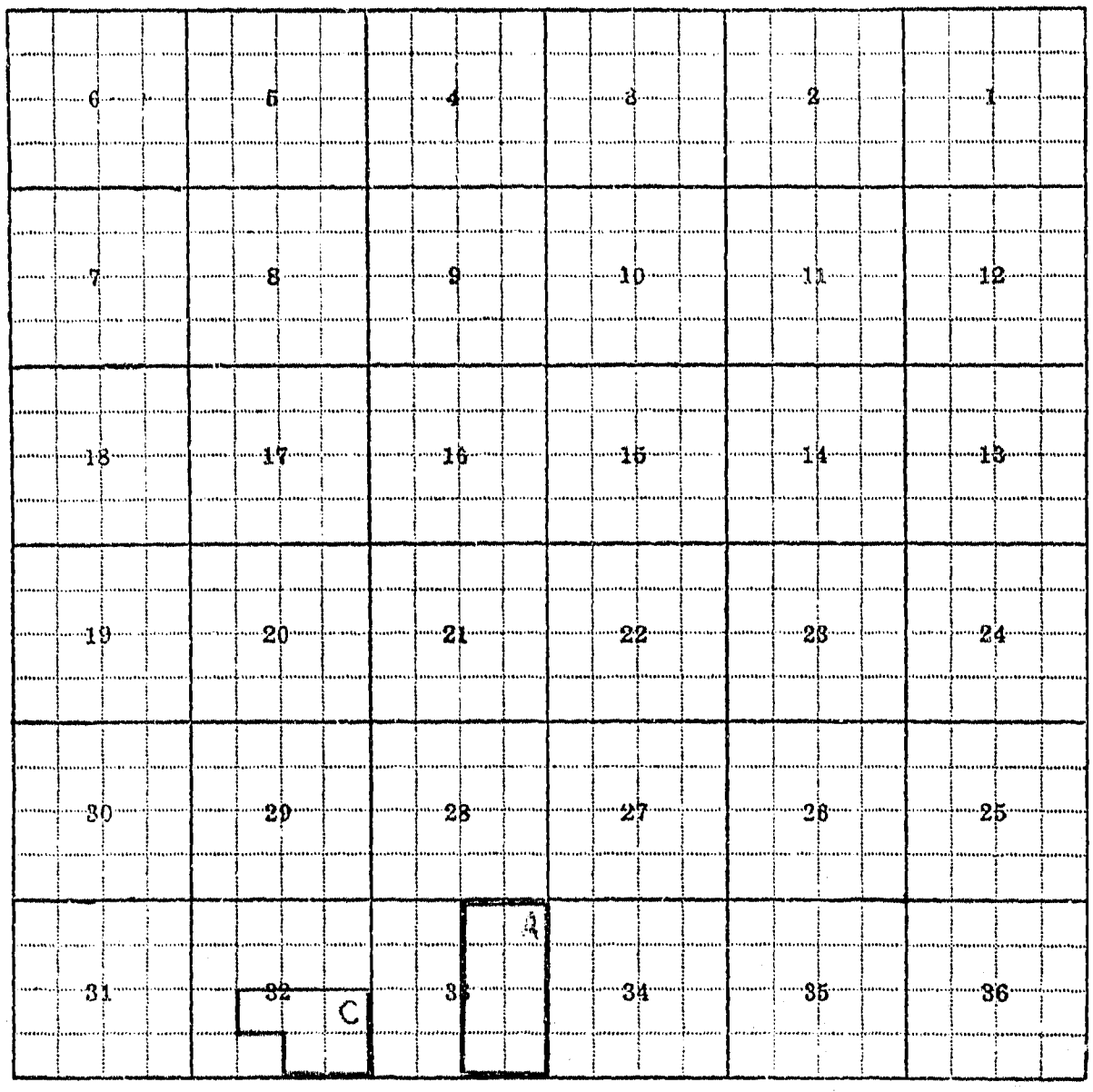
6
5
4
3
2
1
7
8
9
10
11
12
18
17
16
15
14
13
19
20
21
22
23
24
30
29
28
27
26
25
31
32
C
33
A
34
35
36

32-C, 33-A

F-1-A

County Carter

Farm Checked: Date 10-18-58

By Bill Lambeth

STATE OF MONTANA

STATE ENGINEERS OFFICE

Water Resources Survey

T 2N R 57E Plat No. 12

Photo No. 31-116, 31-58

Legal Land Owner Victoria Pickard Address Ekalaka

Operator Same Address

Water is delivered by:— 1. Private System; 2. Ditch Company; 3. State Project; 4. Federal Project; 5. Irrigation District

If under Ditch Company, Irrigation District, or Government Project, state the number of shares or inches, acre feet, as the case may be in said system

App. No. Decree No.	NAME OF APPROPRIATOR TO WHOM DECREED	NAME OF STREAM	Date App. Date Priority	Miner's Inches	In Use	NAME OF DITCH (Water Delivered By)	No.	R/F	P/G/S	Present Irr. Acres	Irrigable Acres
A-624	Mrs. Mary Munro	Munro Creek	9-21-00	400	Stock						

NOTE: R—Denotes Regular Irrigation. F—Flood Irrigation. P—Water diverted by means of pumping. G—Water diverted by gravity. S—Stored Water.

Condition of System Topography River Basin Little Missouri

Adequate Supply: Yes No Explain

Remarks

Also in: Plat No. Twp. Rge.	Plat No. Twp. Rge.	Plat No. Twp. Rge.
Plat No. Twp. Rge.	Plat No. Twp. Rge.	Plat No. Twp. Rge.

Information From:

Mr. Quam

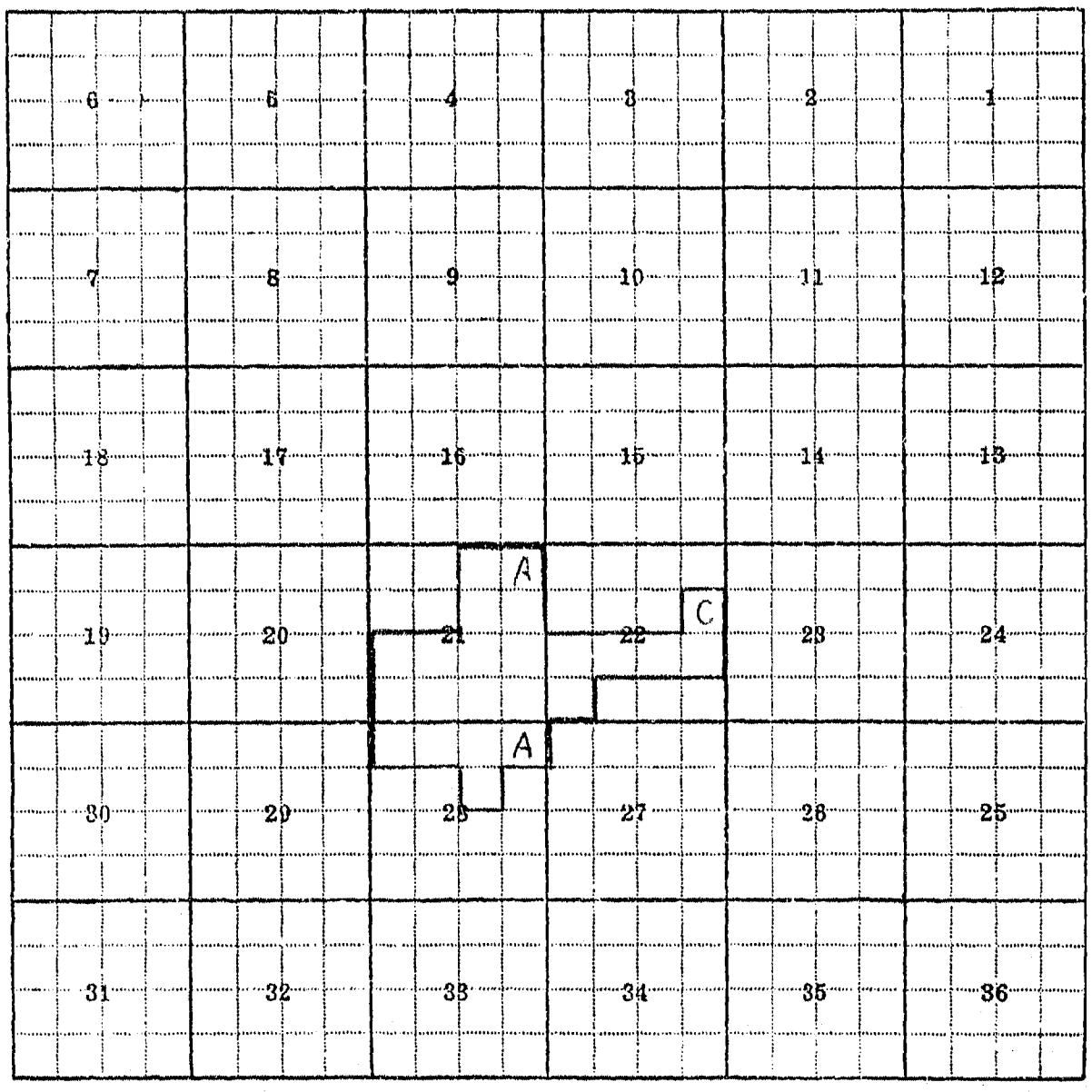
6
5
4
3
2
1
7
8
9
10
11
12
18
17
16
15
14
13
A
C
19
20
21
22
23
24
A
30
29
26
27
28
25
31
32
33
34
35
36

21-A, 22-C, 28-A

F-1-A

County Carter

Farm Checked: Date 10-18-58

By Bill Lambeth

STATE OF MONTANA
STATE ENGINEERS OFFICE
Water Resources Survey

T. 2N R. 57E Plat No. 12

Photo No. 31-116, 31-115, 31-58

Legal Land Owner Anton Quam Address Ekalaka

Operator Same Address

Water is delivered by:— x 1. Private System; 2. Ditch Company; 3. State Project; 4. Fed. Project; 5. Irrigation District

If under Ditch Company, Irrigation District, or Government Project, state the number of shares or inches, acre feet, as the case may be in said system

App. No. Decree No.	NAME OF APPROPRIATOR TO WHOM DECREED	NAME OF STREAM	Date App. Date Priority	Minor's Inches	In Use	NAME OF DITCH (Water Delivered By)	No.	R/F	P/G/S	Present Irr. Acres	Irrigable Acres
Use	Anton Quam	Little Beaver Creek	1951	----	Yes	Sprinkler	1	F		127	0
A-317	P. O. Sjoblom	Dry Creek*	10-12-03	200	Stock						
A-753	Roderick Munro, Sr.	School Section Creek	4-15-10	200	Stock						

NOTE: R—Denotes Regular Irrigation. F—Flood Irrigation. P—Water diverted by means of pumping. G—Water diverted by gravity. S—Stored Water.

Condition of System Good Topography Creek Bottom River Basin Little Missouri

Adequate Supply: Yes ..... No X Explain Flood only

Remarks *also known as School Section Creek

Also in: Plat No. Twp. Rge.	Plat No. Twp. Rge.	Plat No. Twp. Rge.
Plat No. Twp. Rge.	Plat No. Twp. Rge.	Plat No. Twp. Rge.

Information From:

Anton Quam

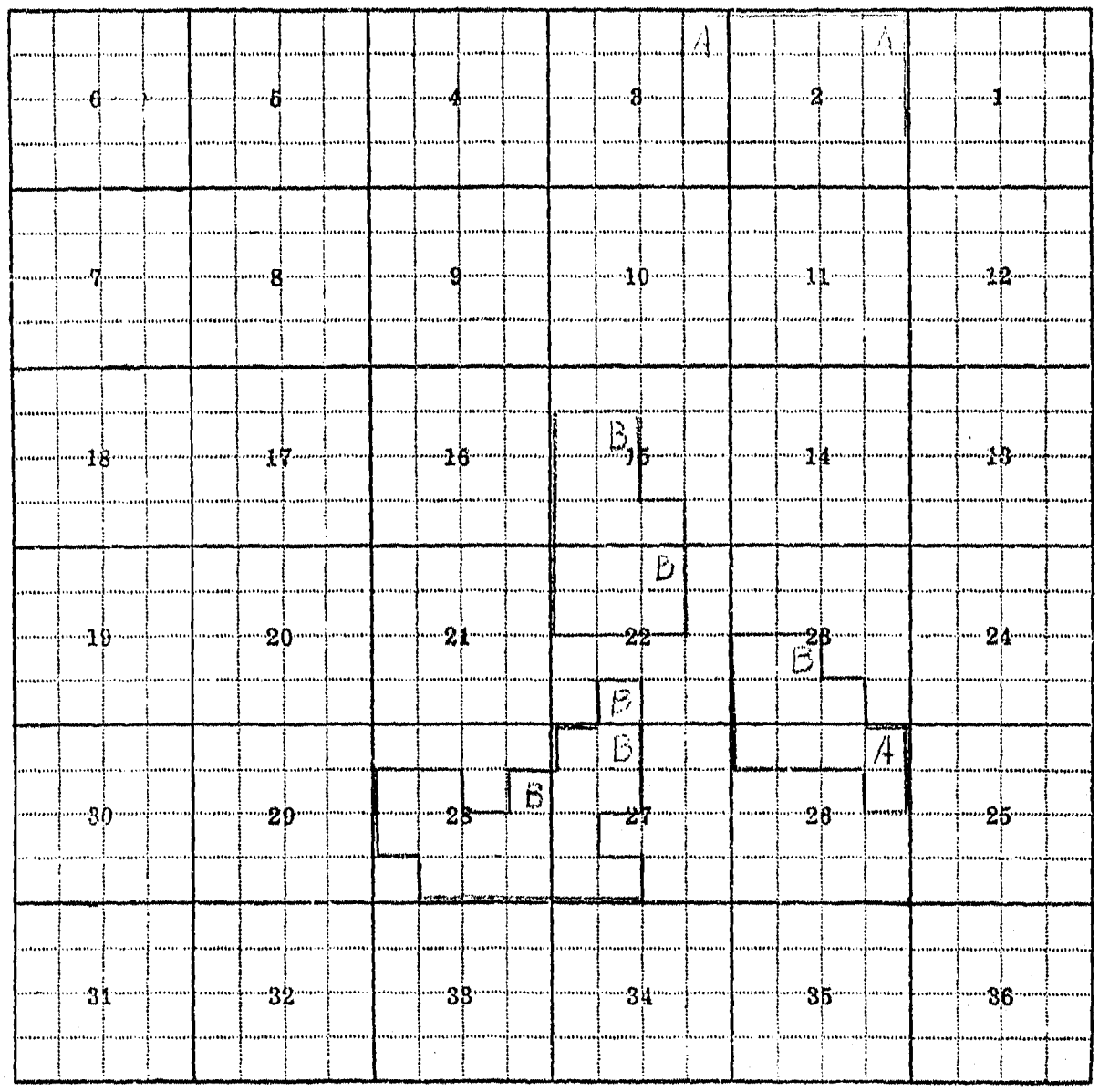

2-A, 3-A, 15-B, 22-B, 23-B, 26-A, 27-B, 28-B

F-1-A
County Carter

STATE OF MONTANA
STATE ENGINEERS OFFICE
Water Resources Survey

T. 2N R. 57E Plat No. 12

Farm Checked: Date 10-18-59

Photo No. 31-116

By Bill Lambeth

Legal Land Owner Whites Inc. Address Ekalaka

Operator Glenn Pulse Address Ekalaka

Water is delivered by: X 1. Private System; 2. Ditch Company; 3. State Project; 4. Federal Project; 5. Irrigation District

If under Ditch Company, Irrigation District, or Government Project, state the number of shares or inches, acre feet, as the case may be in said system

App. No. Decree No.	NAME OF APPROPRIATOR TO WHOM DECREED	NAME OF STREAM	Date App. Date Priority	Miner's Inches	In Use	NAME OF DITCH (Water Delivered By)	No.	R/F	P/G/S	Present Irr. Acres	Irrigable Acres
A-26	P. O. Sjoblom	Beaver Creek	4-12-03	500	Yes)	Dams & Dikes	1	F		195	0
A-34	P. O. Sjoblom	Unnamed Fk. Beaver Cr	10-12-03	200	Yes)						
A-44	P. O. Sjoblom	Little Beaver Creek	5-17-20	500	Yes)						
-52	Peter O. Sjoblom	Unnamed Fork Little			)						
		Beaver Creek	10-12-03	200	Yes)						
A-317	P. O. Sjoblom	Dry Creek	10-12-03	200	Stock						
A-337	Peter O. Sjoblom	Dugan (Duggins) Creek	1-30-99	1000	Stock						

NOTE: R—Denotes Regular Irrigation. F—Flood Irrigation. P—Water diverted by means of pumping. G—Water diverted by gravity. S—Stored Water.

Condition of System Poor Topography Creek Bottom & Hill River Basin Little Missouri

Adequate Supply: Yes..... No ..X.. Explain Flood Only.

Remarks

Also in: Plat No..... Twp..... Rge..... Plat No..... Twp..... Rge..... Plat No..... Twp..... Rge.....
Plat No..... Twp..... Rge..... Plat No..... Twp..... Rge..... Plat No..... Twp..... Rge.....

Information From:
Glenn Pulse

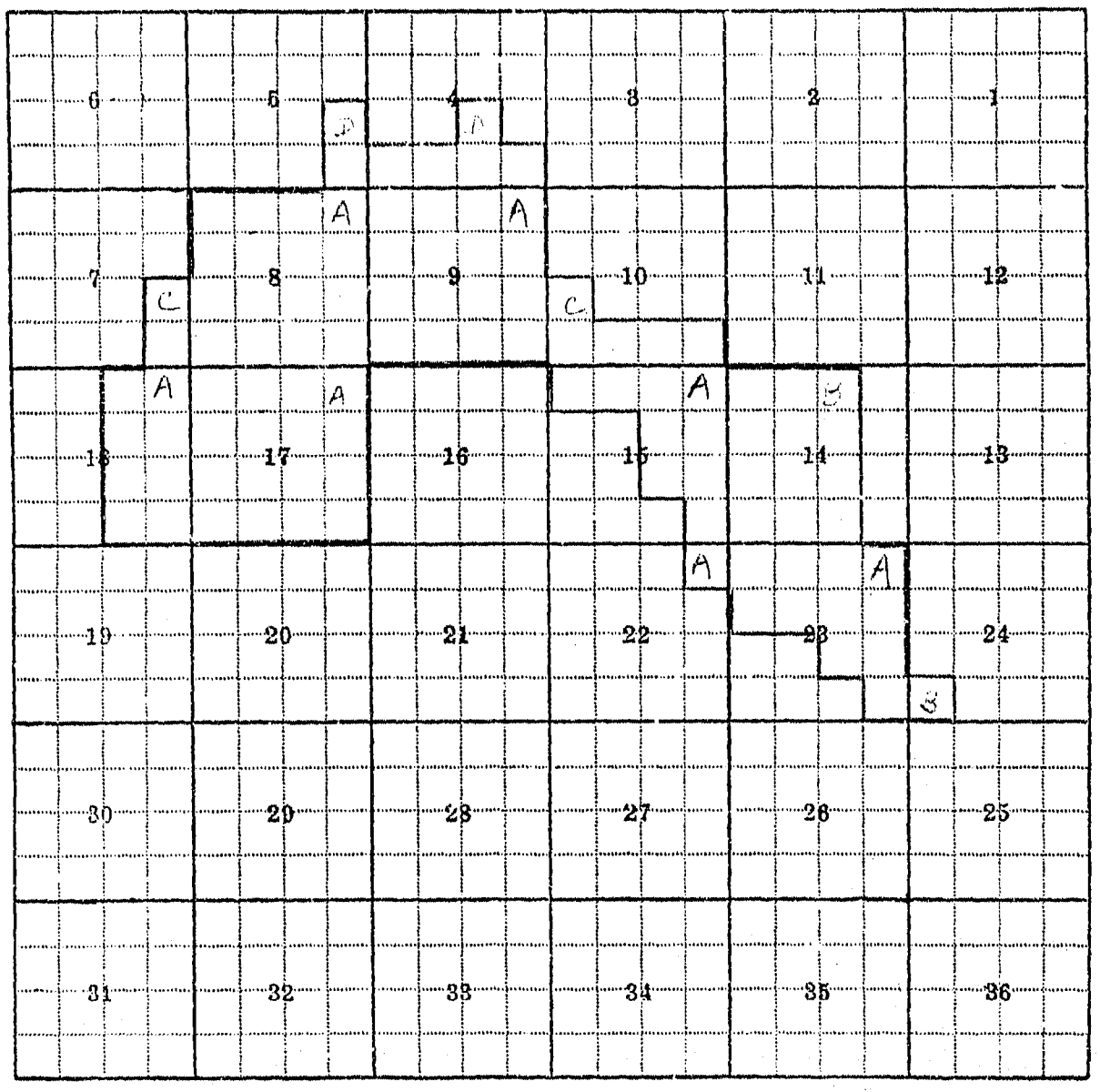

4-D, 5-D, 7-C, 8-A, 9-A, 10-C, 14-B, 15-A, 17-A, 18-A, 22-A, 23-A, 24-B

13
T2N R58E

F-1-A

County Carter

T 2N R 58E DIST. NO. 13

STATE OF MONTANA
STATE ENGINEERS OFFICE
Water Resources Survey

Form Checked: Date 10-7-58

Photo No. 31-154, 31-155

By Vaughn Chadbourne

Legal Land Owner Frank Castleberry Address Ekalaka

Operator Same Address

Water is deliverd by:— 1. Private System; 2. Ditch Company; 3. State Project; 4. Federal Project; 5. Irrigation District

If under Ditch Company, Irrigation District, or Government Project, state the number of shares or inches, acre feet, as the case may be in said system

App. No. Decree No.	NAME OF APPROPRIATOR TO WHOM DECREED	NAME OF STREAM	Date App. Date Priority	Miner's Inches	In Use	NAME OF DITCH (Water Delivered By)	No.	R/F	P/G/S	Present Irr. Acres	Irrigable Acres
	NO IRRIGATION										
A-1087	Maggie & Richard H. Ferguson	Unnamed Stream	7-11-07	1000	Stock						
A-1088	Richard H. Ferguson	Unnamed Stream	7-11-07	250	Stock						

NOTE: R—Denotes Regular Irrigation. F—Flood Irrigation. P—Water diverted by means of pumping. G—Water diverted by gravity. S—Stored Water.

Condition of System ..... Topography ..... River Basin Little Missouri
Adequate Supply: Yes..... No..... Explain .....
Remarks .....

Also in:								
Plat No.	Twp.	Rge.	Plat No.	Twp.	Rge.	Plat No.	Twp.	Rge.
Plat No.	Twp.	Rge.	Plat No.	Twp.	Rge.	Plat No.	Twp.	Rge.

Information From:
Frank Castleberry

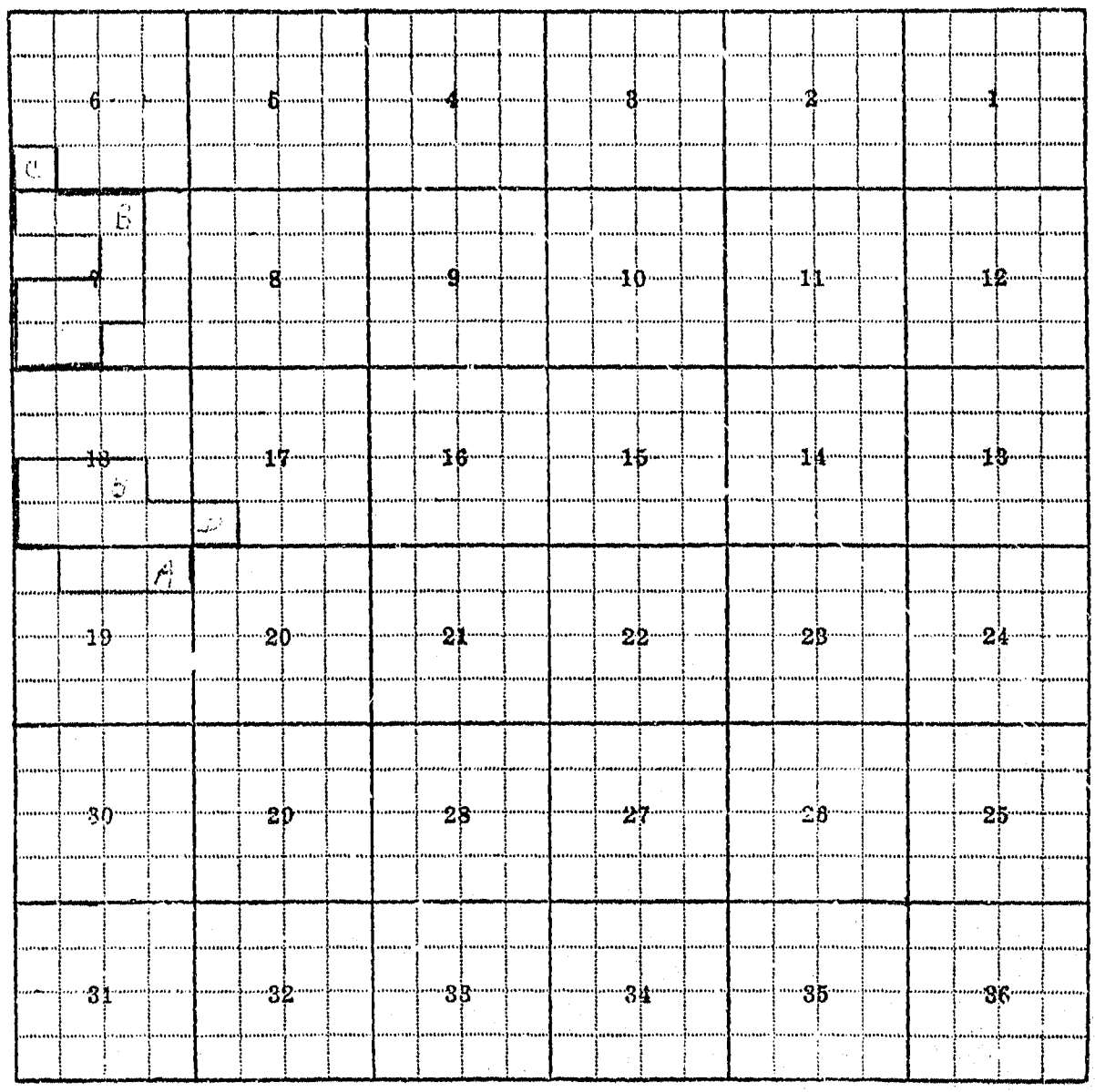

6-C, 7-B, 17-D, 18-B, 19-A

County Carter

Farm Checked: Date 10-7-58

By Vaughn Chadbourne

STATE OF MONTANA
STATE ENGINEERS OFFICE
Water Resources Survey

T. 2N R. 58E Plat No. 13

Photo No. 31-116

Legal Land Owner Ida Castleberry Address

Operator Frank Castleberry Address Skaalaka

Water is delivered by:— x 1. Private System; 2. Ditch Company; 3. State Project; 4. Federal Project; 5. Irrigation District

If under Ditch Company, Irrigation District, or Government Project, state the number of shares or inches, acre feet, as the case may be in said system

App. No. Decree No.	NAME OF APPROPRIATOR TO WHOM DECREED	NAME OF STREAM	Date App. Date Priority	Miner's Inches	In Use	NAME OF DITCH (Water Delivered By)	No.	R/F	P/G/S	Present Irr. Acres	Irrigable Acres
A-714	Frank Castleberry	Redlie Creek	7-21-01	300	Yes	Castleberry Dike	1	F		38	0
A-726	Benjamin F. Castleberry	Russell Creek	7-8-96	500	Yes	Castleberry Dike	1	F)		24	0
A-727	Frank Castleberry	Russell Creek	8-19-97	200	Yes	Castleberry Dike	1	F)			
Use		Waste from Chapman Ditch				Castleberry Waste D.	1	F		20	0

NOTE: R—Denotes Regular Irrigation. F—Flood Irrigation. P—Water diverted by means of pumping. G—Water diverted by gravity. S—Stored Water.

Condition of System Good Topography River Basin Little Missouri

Adequate Supply: Yes No x Explain

Remarks

Also in: Plat No. 12 Twp. 2N Rge. 57E	Plat No. Twp. Rge.	Plat No. Twp. Rge.
Plat No. Twp. Rge.	Plat No. Twp. Rge.	Plat No. Twp. Rge.

Information From: Frank Castleberry

6	5	4	3	2	1
C 7	8	9	10	11	12
18	17	16	15	14	13
B 19	20	21	22	23	24
30	29	28	27	26	25
31	32	33	34	35	36

7-C, 19-B

F-1-A

County Carter

STATE OF MONTANA
STATE ENGINEERS OFFICE
Water Resources Survey

T. 2N R. 58E Plat No. 13

Farm Checked: Date 10-7-58

Photo No. 31-115

By Vaughn Chadbourne

Legal Land Owner Harry J. Chapman Address Ekalaka

Operator Same Address

Water is deliverd by:—X 1. Private System; 2. Ditch Company; 3. State Project; 4. Federal Project; 5. Irrigation District

If under Ditch Company, Irrigation District, or Government Project, state the number of shares or inches, acre feet, as the case may be in said system

App. No. Decree No.	NAME OF APPROPRIATOR TO WHOM DECREED	NAME OF STREAM	Date App. Date Priority	Miner's Inches	In Use	NAME OF DITCH (Water Delivered By)	No.	R/F	P/G/S	Present Irr. Acres	Irrigable Acres
A-728	John & Robert										
	Charters	Russell Creek	4-15-87	700	Yes	Chapman Ditch & Res.	1	F		265	0

NOTE: R—Denotes Regular Irrigation. F—Flood Irrigation. P—Water diverted by means of pumping. G—Water diverted by gravity. S—Stored Water.

Condition of System Good Topography River Basin Little Missouri

Adequate Supply: Yes No X Explain

Remarks

Also in: Plat No. 12 Twp. 2N Rge. 57E	Plat No. Twp. Rge.	Plat No. Twp. Rge.
Plat No. Twp. Rge.	Plat No. Twp. Rge.	Plat No. Twp. Rge.

Information From:

Harry Chapman


6
5
4
3
2
1
7
8
9
10
11
12
18
17
16
15
14
13
19
20
21
22
23
24
30
29
28
27
26
25
B
B
31
32
33
34
35
36

30-B, 31-B

F-1-A

County Carter

Farm Checked: Date 10-15-58

By Vaughn Chadbourne

STATE OF MONTANA

STATE ENGINEERS OFFICE

Water Resources Survey

T. 2N R. 58E Plat No. 13

Photo No. 31-115

Legal Land Owner Ekalaka Corporate Limits Address

Operator Henry Chapman (E½NE¼ - sec. 31) Address

Water is deliverd by:— X 1. Private System; 2. Ditch Company; 3. State Project; 4. Federal Project; 5. Irrigation District

If under Ditch Company, Irrigation District, or Government Project, state the number of shares or inches, acre feet, as the case may be in said system

App. No. Decree No.	NAME OF APPROPRIATOR TO WHOM DECREED	NAME OF STREAM	Date App. Date Priority	Miner's Inches	In Use	NAME OF DITCH (Water Delivered By)	No.	R/F	P/G/S	Present Irr. Acres	Irrigable Acres
A-728	John & Robert										
	Charters	Russell Creek	4-15-87	700	Yes	Chapman	1	F		26	0
A-83	O. C. Carter and										
	J. P. Hedges	Blue Stone or									
		Russell Creek	5-24-87	All	Part-	not in use					

NOTE: R—Denotes Regular Irrigation. F—Flood Irrigation. P—Water diverted by means of pumping. G—Water diverted by gravity. S—Stored Water.

Condition of System Good Topography River Basin Little Missouri

Adequate Supply: Yes No x Explain

Remarks Harry Chapman owns E½NE¼ - section 31.

Also in: Plat No. Twp. Rge.	Plat No. Twp. Rge.	Plat No. Twp. Rge.
Plat No. Twp. Rge.	Plat No. Twp. Rge.	Plat No. Twp. Rge.

Information From:

Harry Chapman

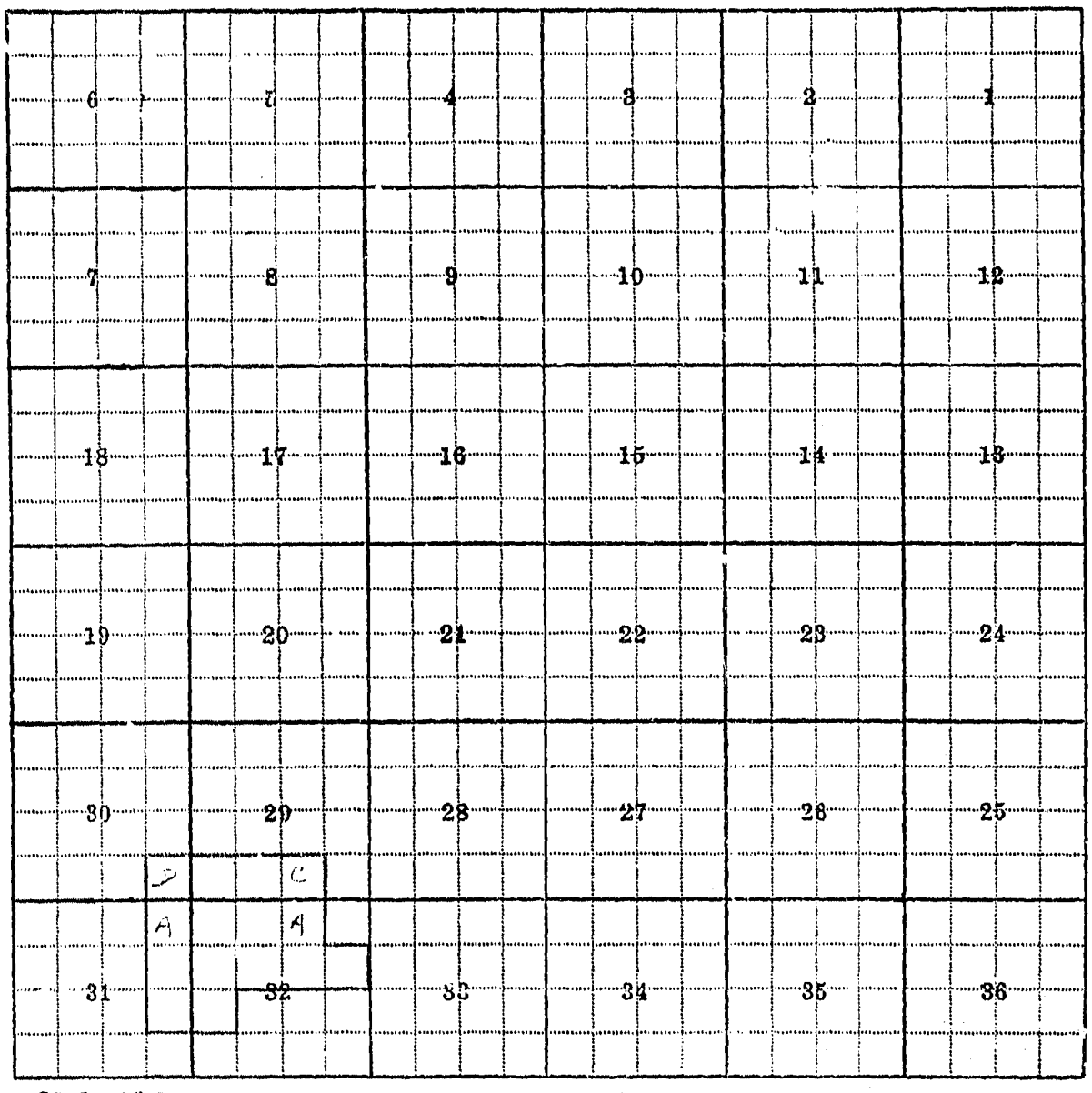

29-C, 30-D, 31-A, 32-A

F-1-A

County Carter

Farm Checked: Date 10-15-58

By Vaughn Chadbourne

STATE OF MONTANA
STATE ENGINEERS OFFICE
Water Resources Survey

T. 3N R. 58E Plat No. 18

Photo No. 31-155

Legal Land Owner Gail Grant Address

Operator Address

Water is deliverd by:— 1. Private System, 2. Ditch Company; 3. State Project; 4. Federal Project; 5. Irrigation District

If under Ditch Company, Irrigation District, or Government Project, state the number of shares or inches, acre feet, as the case may be in said system

App. No. Decree No.	NAME OF APPROPRIATOR TO WHOM DECREED	NAME OF STREAM	Date App. Date Priority	Miner's Inches	In Use	NAME OF DITCH (Water Delivered By)	No.	R/F	P/G/S	Present Irr. Acres	Irrigable Acres
	NO IRRIGATION										
A-40	John W. Laney	Little Beaver Creek	5-24-07	1000	Stock						
A-41	John W. & Sallie E. Laney	Little Beaver Creek	10-7-05	500	Stock						
A-474	Jennie (Flestad) Flasted	Heggen Draw	11-22-02	500	Part-not in use						
A-475	Johanna (Flestad) Flasted	Heggen Draw	11-22-02	500	Part-not in use						
A-11[illegible]	John W. & Sadie E. [illegible]	Unnamed Stream	9-26-03	1000	Stock						

NOTE: [illegible] F—Flood Irrigation. P—Water diverted by means of pumping. G—Water diverted by gravity. S—Stored Water.

Condition of System [illegible] Topography [illegible] River Basin Little Missouri

Adequate Supply Yes [illegible] No Explain

Remarks

Also in: Plat No. 8 Twp. 3N Rge. 58E	Plat No. Twp. Rge.	Plat No. Twp. Rge.
Plat No. Twp. Rge.	Plat No. Twp. Rge.	Plat No. Twp. Rge.

Information From:
Wayne Grant


A
B
6
5
4
3
2
1
7
8
9
10
11
12
18
17
16
15
14
13
19
20
21
22
23
24
30
29
28
27
26
25
31
32
33
34
35
36

4-B, 5-A

F-1-A
County Carter

STATE OF MONTANA
STATE ENGINEERS OFFICE
Water Resources Survey

T 2N R 58E Plat No 13

Farm Checked: Date 10-6-58

Photo No. 32-94, 32-95, 32-96, 31-195

By Vaughn Chadbourne

Legal Land Owner Elmer R. Heggen Address

Operator Address

Water is deliverd by:— 1. Private System; 2. Ditch Company; 3. State Project; 4. Federal Project; 5. Irrigation District

If under Ditch Company, Irrigation District, or Government Project, state the number of shares or inches, acre feet, as the case may be in said system

App. No. Decree No.	NAME OF APPROPRIATOR TO WHOM DECREED	NAME OF STREAM	Date App. Date Priority	Miner's Inches	In Use	NAME OF DITCH (Water Delivered By)	No.	R/F	P/G/S	Present Irr. Acres	Irrigable Acres
	NO IRRIGATION										
A-512	Jacob (Elestad)										
	Elasted	H. S. Creek	10-16-97	500	Stock						
A-513	Jacob (Elestad)										
	Elasted	H. S. Creek	10-16-97	500	Stock						
A-514	Jennie (Elestad)										
	Elasted	H. S. Creek	11-14-00	500	Stock						
A-509	Robert L. Anderson	H. S. Creek	1-12-91	800	Stock						
A-1097	J. O. (Elestad)										
	Elasted	Unnamed Spring	1-24-13	None Given	Stock						
A-1095	J. O. (Elestad)										
	Elasted	Unnamed Spring	1-24-13	All	Stock						

NOTE: R—Denotes Regular Irrigation. F—Flood Irrigation. P—Water diverted by means of pumping. G—Water diverted by gravity. S—Stored Water.

Condition of System Topography River Basin Little Missouri

Adequate Supply: Yes No Explain

Remarks

Also in: Plat No. 14 Twp. 2N Rge. 59E	Plat No. Twp. Rge.	Plat No. Twp. Rge.
Plat No. Twp. Rge.	Plat No. Twp. Rge.	Plat No. Twp. Rge.

Information From:
Elmer Heggen

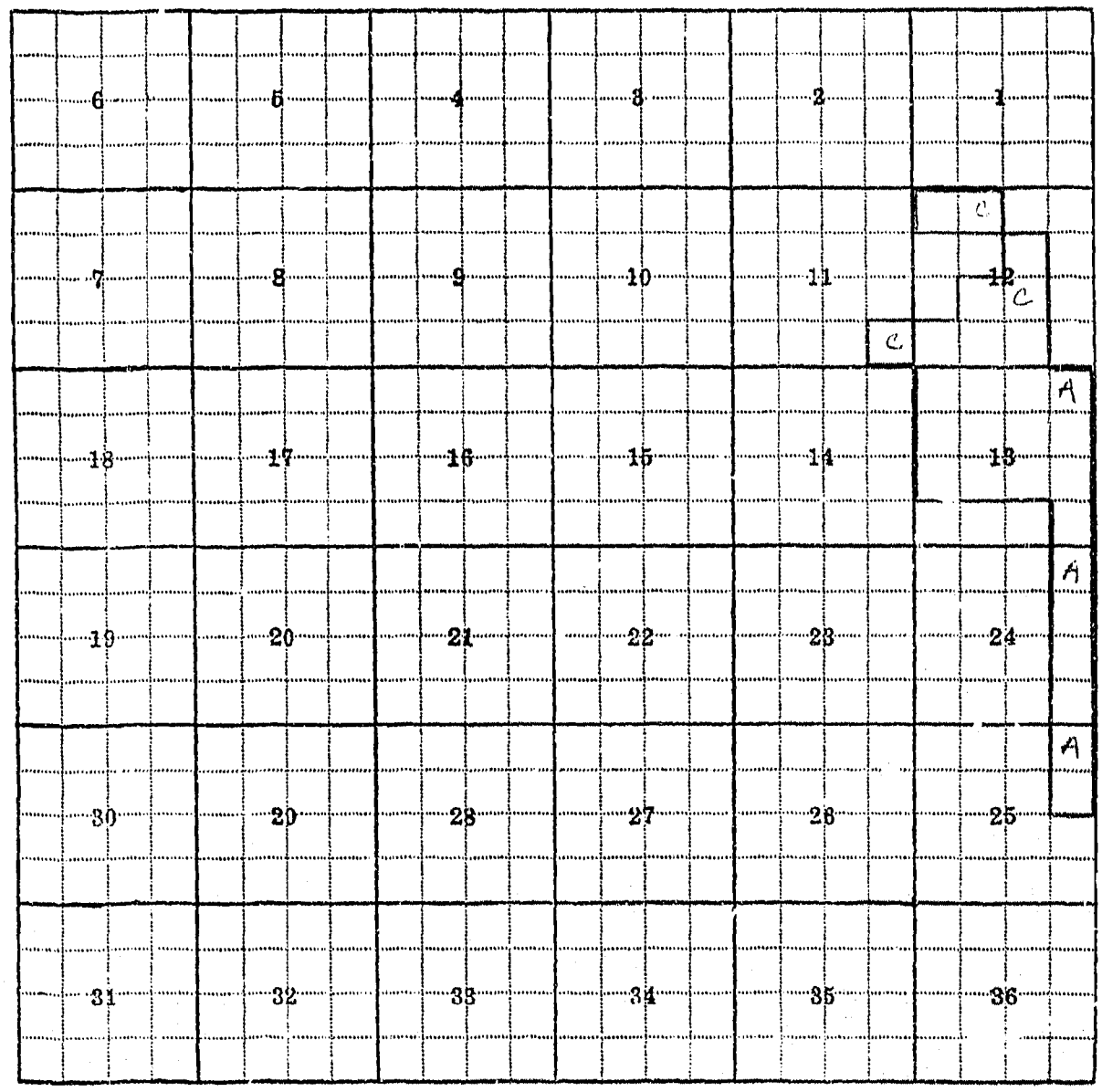

11-C, 12-C, 13-A, 24-A, 25-A

F-1-A

County Carter

Farm Checked: Date 10-15-58

By Vaughn Chadbourne

STATE OF MONTANA
STATE ENGINEERS OFFICE
Water Resources Survey

T. 2N R. 58E Plat No. 13

Photo No. 31-156, 31-158

Legal Land Owner Thomas & Josephine Heggen Address Ekalaka

Operator Same Address

Water is deliverd by:—X 1. Private System; 2. Ditch Company; 3. State Project; 4. Federal Project; 5. Irrigation District

If under Ditch Company, Irrigation District, or Government Project, state the number of shares or inches, acre feet, as the case may be in said system

App. No. Decree No.	NAME OF APPROPRIATOR TO WHOM DECREED	NAME OF STREAM	Date App. Date Priority	Miner's Inches	In Use	NAME OF DITCH (Water Delivered By)	No		P/G/S	Present Irr. Acres	Irrigable Acres
A-32	Edward Heggen	Unnamed Fk. Beaver Cr	10-20-96	400	Stock	Heggen Dam, Res. & D.	1			45	0
A-476	Regine Heggen	Heggen Draw & Tribs.	8-7-08	500	Stock	Heggen Dam, Res. & D.	1				
A-477	Regine Heggen	Heggen Draw & Tribs.	8-7-08	500	Stock	Heggen Dam, Res. & D.	1	F)			
A-638	Edward Heggen	Norwegian Canyon	10-20-96	400	Yes	Heggen Dam, Res. & D.	1	F)		80	0
A-639	Edward Heggen	Norwegian Canyon	10-28-99	500	Yes	Heggen Dam, Res. & D.	1	F)			

NOTE: R—Denotes Regular Irrigation. F—Flood Irrigation. P—Water diverted by means of pumping. G—Water diverted by gravity. S—Stored Water.

Condition of System Poor Topography River Basin Little Missouri

Adequate Supply: Yes No X Explain

Remarks Dam in Norwegian Creek has a break in it at this time, but Thomas Heggen says he plans on repairing it soon.

Also in: Plat No. Twp. Rge.	Plat No. Twp. Rge.	Plat No. Twp. Rge.
Plat No. Twp. Rge.	Plat No. Twp. Rge.	Plat No. Twp. Rge.

Information From:
Thomas Heggen

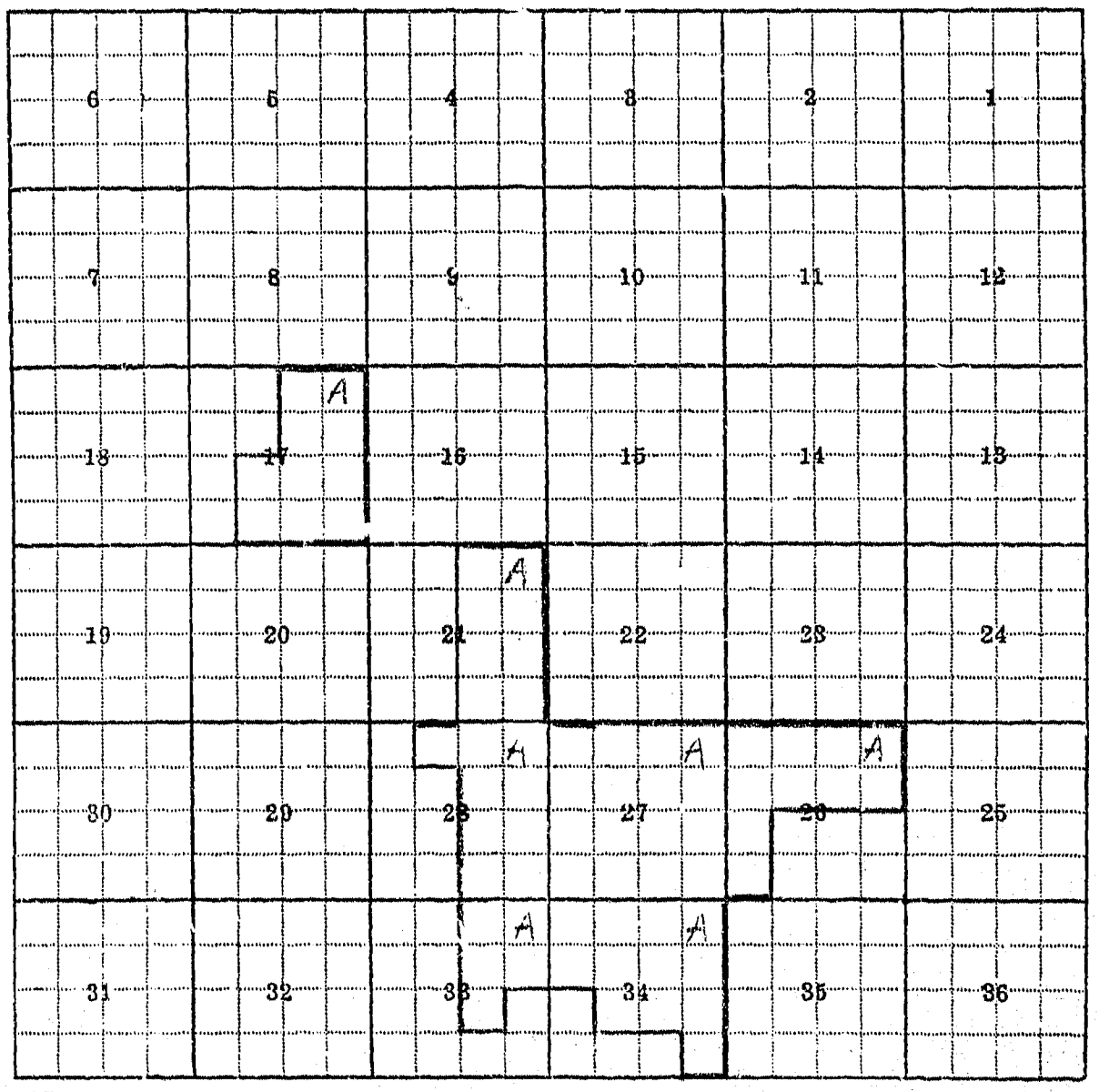

17-A, 21-A, 26-A, 27-A, 28-A, 33-A, 34-A

F-1-A

County Carter

Farm Checked: Date 10-1[illegible]-58

By Vaughn Chadbourne

STATE OF MONTANA

STATE ENGINEERS OFFICE

Water Resources Survey

T 2N R 58E Plat No 13

Photo No 31-154, 31-155

Legal Land Owner Earl Hepperly Address

Operator Address

Water is deliverd by:— 1. Private System; 2. Ditch Company; 3. State Project; 4. Federal Project; 5. Irrigation District

If under Ditch Company, Irrigation District, or Government Project, state the number of shares or inches, acre feet, as the case may be in said system

App. No. Decree No.	NAME OF APPROPRIATOR TO WHOM DECREED	NAME OF STREAM	Date App. Date Priority	Miner's Inches	In Use	NAME OF DITCH (Water Delivered By)	No.	R/F	P/G/S	Present Irr. Acres	Irrigable Acres
	NO IRRIGATION										
A-474	Jennie (Flestad)										
	Flasted	Heggen Draw	11-22-02	500	Part	not in use					
A-475	Johanna (Flestad)										
	Flasted	Heggen Draw	11-22-02	500	Part	not in use					
A-1147	John W. & Sadie E.										
	Laney	Unnamed Stream	1-26-03	1000	Stock						

NOTE: R—Denotes Regular Irrigation. F—Flood Irrigation. P—Water diverted by means of pumping. G—Water diverted by gravity. S—Stored Water.

Condition of System Topography River Basin Little Missouri

Adequate Supply: Yes. No. Explain

Remarks

Also in: Plat No. Twp. Rge.	Plat No. Twp. Rge.	Plat No. Twp. Rge.
Plat No. Twp. Rge.	Plat No. Twp. Rge.	Plat No. Twp. Rge.

Information From:

Wayne Grant

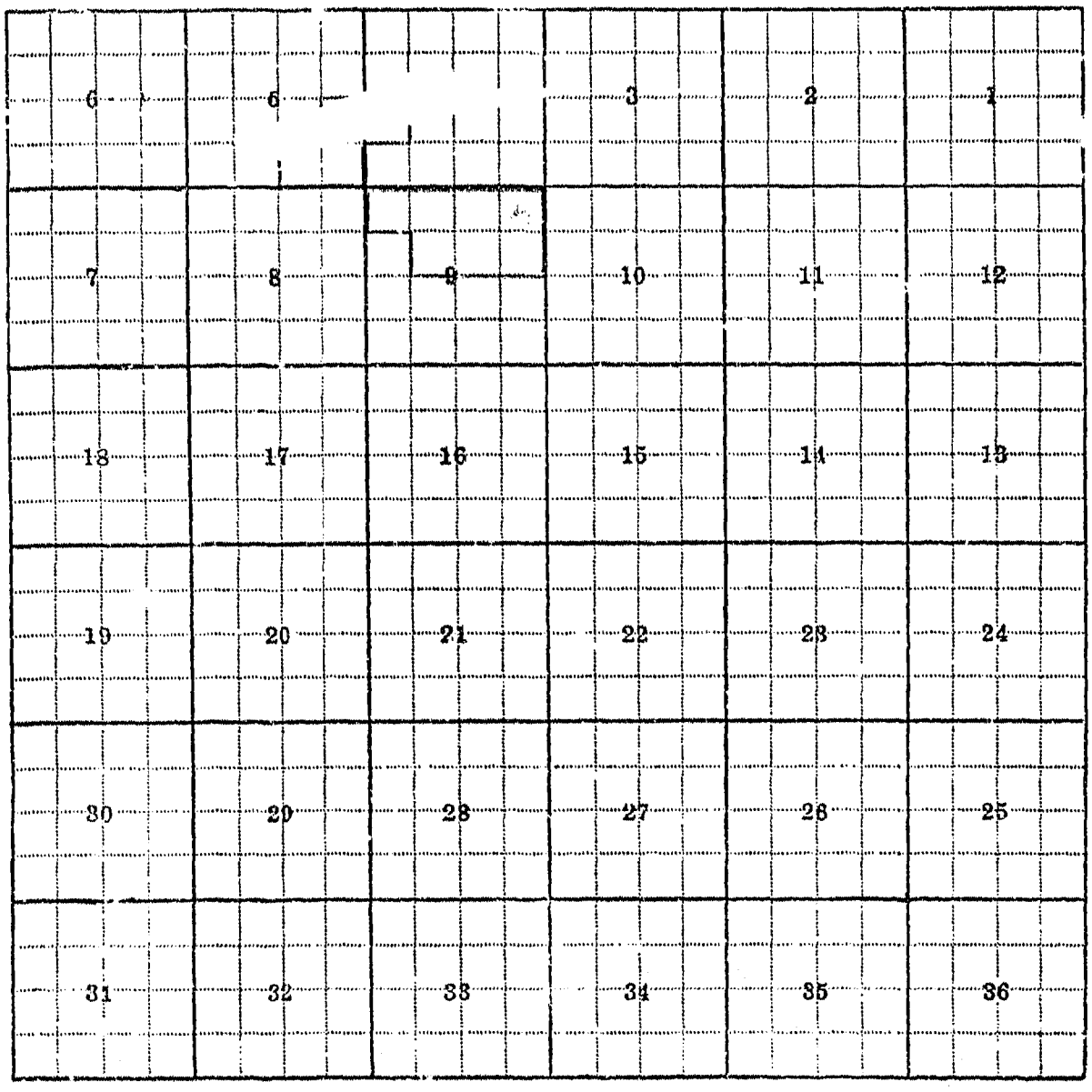
6
5
3
2
1
7
8
9
10
11
12
18
17
16
15
14
13
19
20
21
22
23
24
30
29
28
27
26
25
31
32
33
34
35
36

4-C, 5-B, 9-A

F-1-A

County Carter

Farm Checked: Date 10-1[illegible]-[illegible]8

By Vaughn Chadbourne

STATE OF MONTANA

STATE ENGINEERS OFFICE

Water Resources Survey

T. 2N R. 58E Plat No. 13

Photo No. 31-15[illegible]

Legal Land Owner Earl Ludwick Address Ekalaka

Operator Same Address

Water is deliverd by:— 1. Private System; 2. Ditch Company; 3. State Project; 4. Federal Project; 5. Irrigation District

If under Ditch Company, Irrigation District, or Government Project, state the number of shares or inches, acre foot, as the case may be in said system

App. No. Decree No.	NAME OF APPROPRIATOR TO WHOM DECREED	NAME OF STREAM	Date App. Date Priority	Minor's Inches	In Use	NAME OF DITCH (Water Delivered By)	No.	R/F	P/G/S	Present Irr. Acres	Irrigable Acres
A-76[illegible]	Lowe L. Flasted	Senrud Creek	8-17-11	300	Yes	Ludwick Dam, Res. & D.	1	F	R	50	0
A-1090	Jacob (Flestad)										
	Flasted	Unnamed Gulch (Senrud	1-8-7	400	Stock						
A-1091	Jacob (Flestad)										
	Flasted	2 unnamed Gulches	12-28-99	400	Stock						
		[illegible]									

NOTE: R—Denotes Regular Irrigation. F—Flood Irrigation. P—Water diverted by means of pumping. G—Water diverted by gravity. S—Stored Water.

Condition of System Good Topography River Basin Little Missouri

Adequate Supply: Yes..... No.....X. Explain

Remarks

Also in:					
Plat No. 5	Twp. 3N	Rge. 58E	Plat No.	Twp.	Rge.
Plat No.	Twp.	Rge.	Plat No.	Twp.	Rge.

Plat No.	Twp.	Rge.
Plat No.	Twp.	Rge.

Information From.
Earl Ludwick

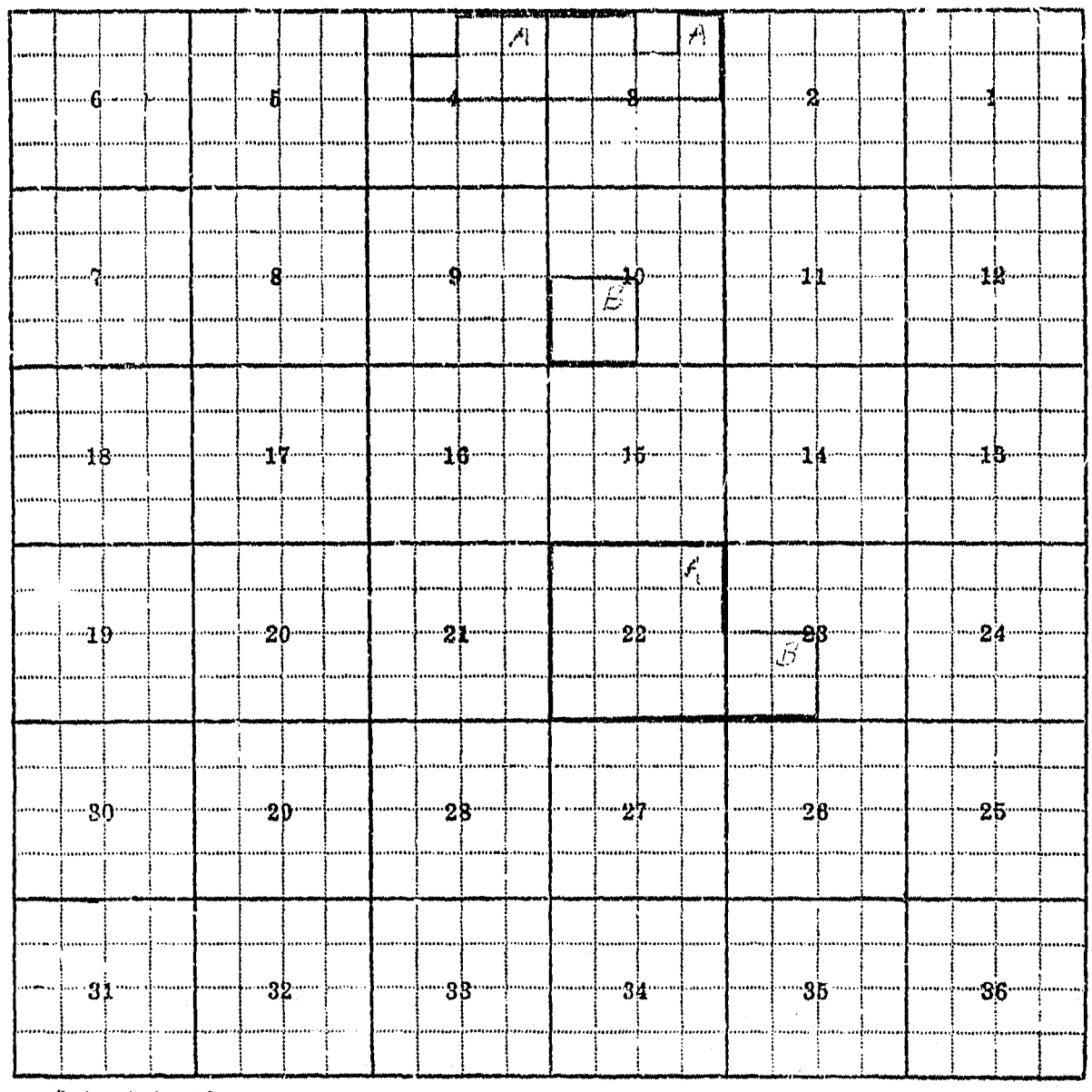

3-A, 4-A, 10-B, 22-A, 23-B

F-1-A

County Carter

Farm Checked: Date 10-1-'8

By Vaughn Chadbourne

STATE OF MONTANA
STATE ENGINEERS OFFICE
Water Resources Survey

T. 2N R. 58E Plat No. 13

Photo No. 31-117, 31-116, 31-155
31-156

Legal Land Owner Leonard Mumedy Address Ekalaka

Operator Same Address

Water is delivered by:— 1. Private System; 2. Ditch Company; 3. State Project; 4. Federal Project; 5. Irrigation District

If under Ditch Company, Irrigation District, or Government Project, state the number of shares or inches, acre feet, as the case may be in said system

App. No. Decree No.	NAME OF APPROPRIATOR TO WHOM DECREED	NAME OF STREAM	Date App. Date Priority	Miner's Inches	In Use	NAME OF DITCH (Water Delivered By)	No.	R/F	P/G/S	Present Irr. Acres	Irrigable Acres
	NO IRRIGATION										
A-30	George Heggen	Unnamed Fork Beaver Creek -Heggen Draw	10-20-96	400	Stock						
A-31	George Heggen	Unnamed Fork Beaver Creek-Heggen Draw	10-20-96	400	Stock						
A-33	George Heggen	Unnamed Fork Beaver Creek -Heggen Draw	10-20-96	400	Stock						
A-41	John W. & Sallie E. Laney	Little Beaver Creek	10-7-05	500	Stock						
A-1106	Karry E. Heggen	Unnamed Stream-Heggen Draw	1-2-00	400	Stock						
A-1107	Karry E. Heggen	Unnamed Gulch-Heggen Draw	12-28-99	400	Stock						
A-1147	John W. & Sadie E. Laney	Unnamed Stream	9-26-03	1000	Stock						
A-639	Edward Heggen	Norwegian Canyon	10-28-99	500	Stock						

NOTE: R—Denotes Regular Irrigation. F—Flood Irrigation. P—Water diverted by means of pumping. G—Water diverted by gravity. S—Stored Water.

Condition of System Topography River Basin Little Missouri

Adequate Supply: Yes No Explain

Remarks

Also in: Plat No. Twp. Rge.	Plat No. Twp. Rge.	Plat No. Twp. Rge.
Plat No. Twp. Rge.	Plat No. Twp. Rge.	Plat No. Twp. Rge.

Information From:
Leonard Mumedy

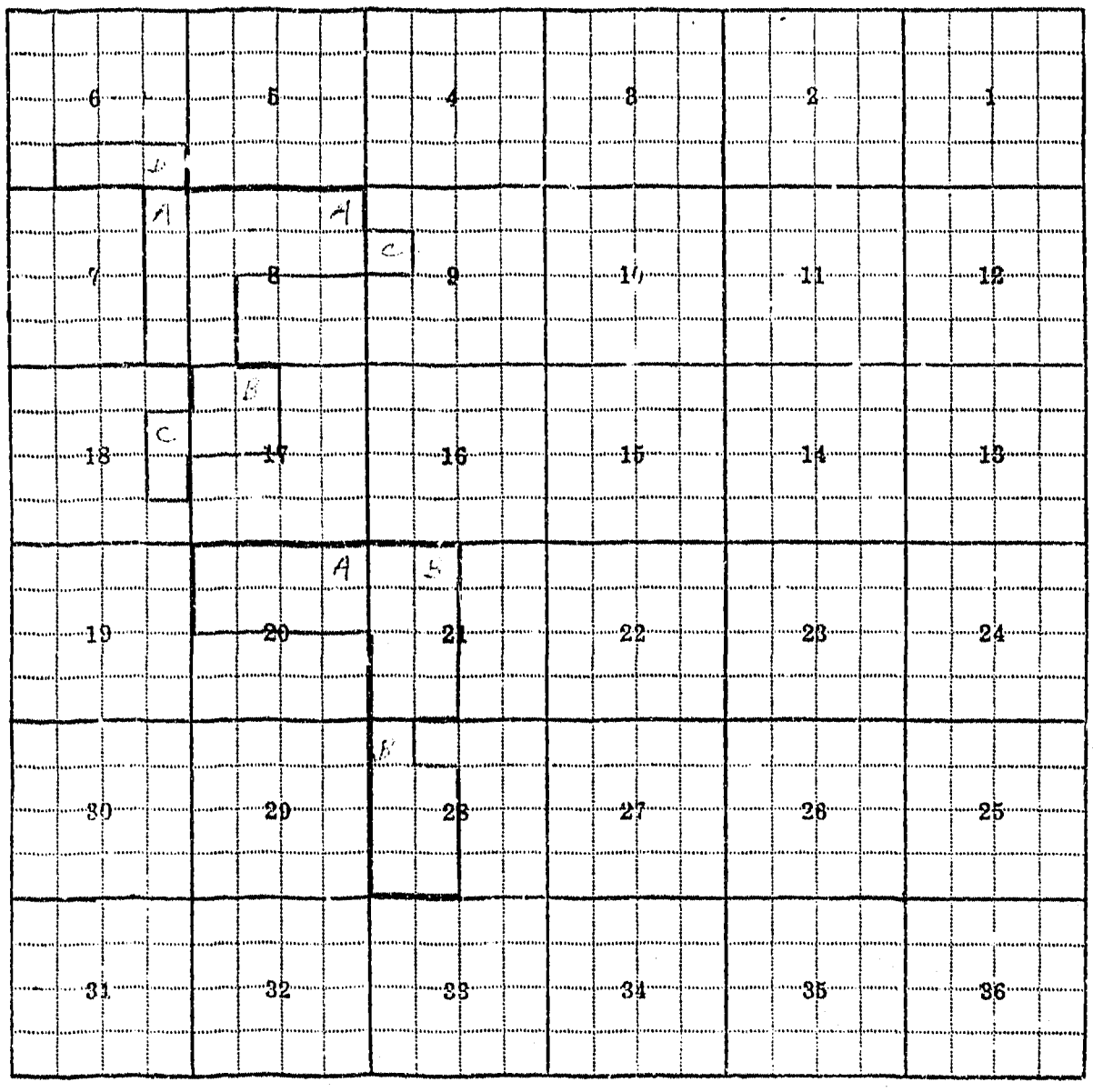

6-D, 7-A, 8-A, 9-C, 17-B, 18-C, 20-A, 21-B, 28-B

F-1-A
County Carter

Farm Checked: Date 10-6-58

By Vaughn Chadbourne

STATE OF MONTANA
STATE ENGINEERS OFFICE
Water Resources Survey

T 2N R 58E Plat No. 13

Photo No. 32-94, 31-155

Legal Land Owner Edwin H. Stieg et ux Address

Operator Address

Water is deliverd by:— 1 Private System; 2. Ditch Company; 3. State Project; 4. Federal Project; 5. Irrigation District

If under Ditch Company, Irrigation District, or Government Project, state the number of shares or inches, acre feet, as the case may be in said system

App. No. Decree No.	NAME OF APPROPRIATOR TO WHOM DECREED	NAME OF STREAM	Date App. Date Priority	Miner's Inches	In Use	NAME OF DITCH (Water Delivered By)	No.	R/F	P/G/S	Present Irr. Acres	Irrigable Acres
	NO IRRIGATION										
A-385	John H. Cooner	Flasted Creek	5-31-10	200	Stock						
A-509	Robert L. Anderson	H. S. Creek	1-12-91	800	Stock						
A-512	Jacob (Flestad)										
	Flasted	H. S. Creek	10-16-97	500	Stock						

NOTE: R—Denotes Regular Irrigation. F—Flood Irrigation. P—Water diverted by means of pumping. G—Water diverted by gravity. S—Stored Water.

Condition of System Topography River Basin Little Missouri

Adequate Supply: Yes No Explain

Remarks

Also in: Plat No. Twp. Rge.	Plat No. Twp. Rge.	Plat No. Twp. Rge.
Plat No. Twp. Rge.	Plat No. Twp. Rge.	Plat No. Twp. Rge.

Information From:
Leonare Mumedy

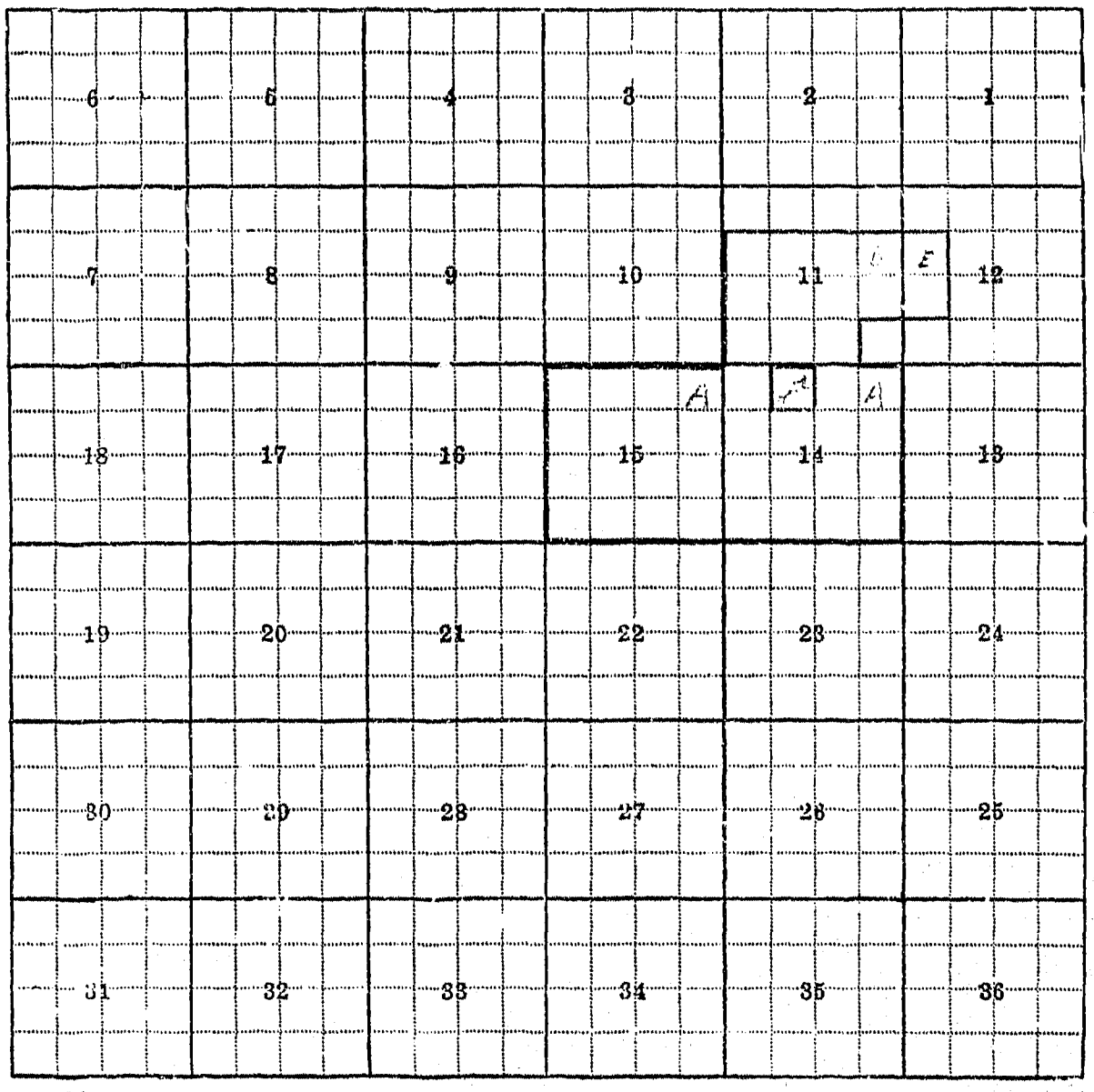

11-B, 12-E, 14-A, 15-A

F-1-A

County Carter

Farm Checked: Date 10-6-58

By Vaughn Chadbourne

STATE OF MONTANA
STATE ENGINEERS OFFICE
Water Resources Survey

T. 2N R. 58E Plat No. 13

Photo No. 21-155

Legal Land Owner Robert H. Stieg Address

Operator Address

Water is deliverd by:— 1. Private System; 2. Ditch Company; 3. State Project; 4. Federal Project; 5 Irrigation District

If under Ditch Company, Irrigation District, or Government Project, state the number of shares or inches, acre feet, as the case may be in said system:

App. No. Decree No.	NAME OF APPROPRIATOR TO WHOM DECREED	NAME OF STREAM	Date App. Date Priority	Miner's Inches	In Use	NAME OF DITCH (Water Delivered By)	No.	R/F	P/G/S	Present Irr. Acres	Irrigable Acres
	NO IRRIGATION										
A-384	Ray H. & John H. Cooner	Elasted Creek	5-31-10	500	Stock						
A-386	M. O. Tracy	Elasted Creek	6-30-08	500	Stock						

NOTE: R—Denotes Regular Irrigation. F—Flood Irrigation. P—Water diverted by means of pumping. G—Water diverted by gravity. S—Stored Water.

Condition of System Topography River Basin Little Missouri

Adequate Supply: Yes No Explain

Remarks

Also in: Plat No. 8 Twp. 2N Rge. 58E	Plat No. Twp. Rge.	Plat No. Twp. Rge.
Plat No. Twp. Rge.	Plat No. Twp. Rge.	Plat No. Twp. Rge.

Information From:

Leonard Mumedy

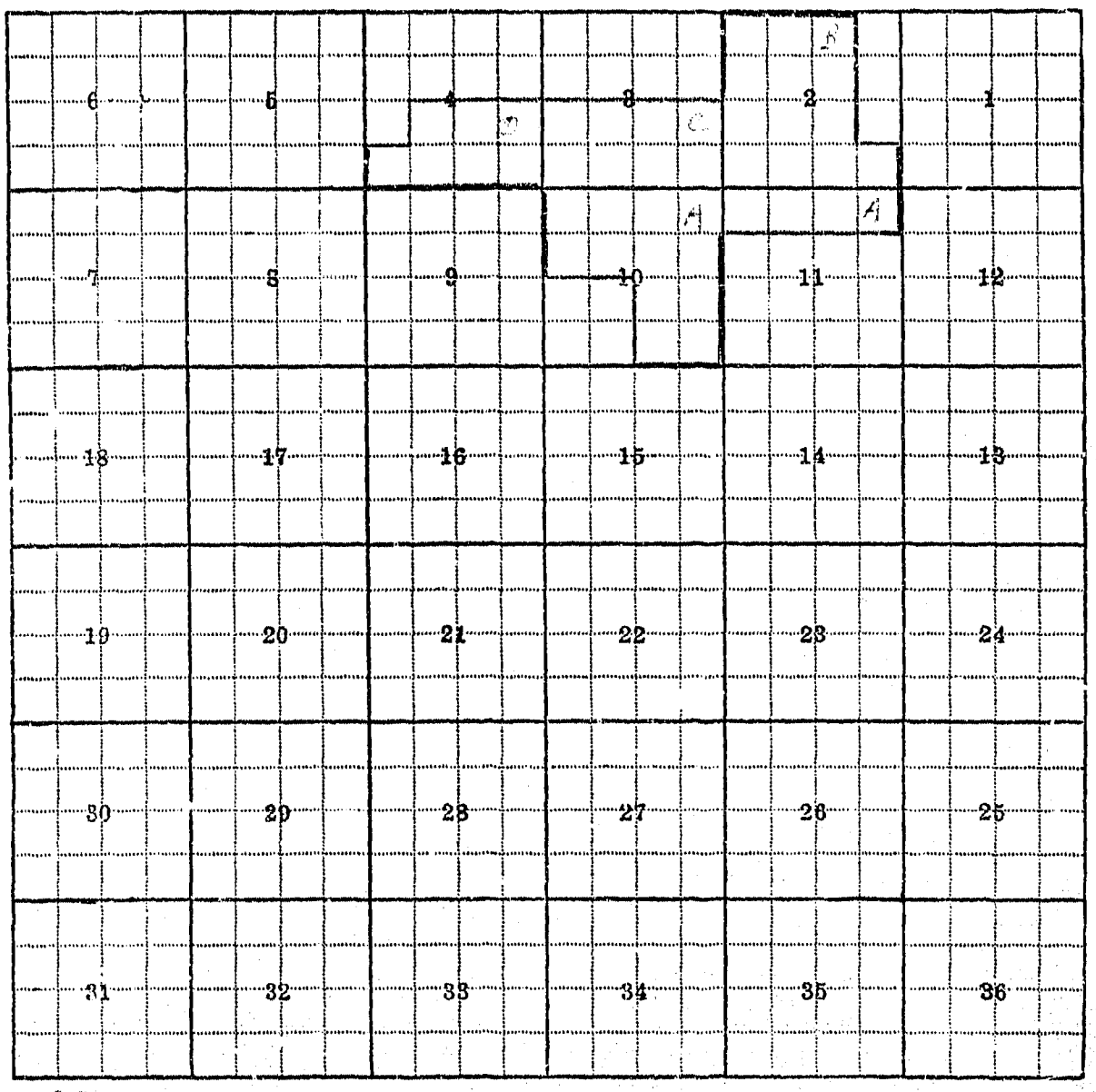

2-B, 3-C, 4-D, 10-A, 11-A

F-1-A

County Carter

Farm Checked: Date 10-7-58

By DVaughn Chadbourne

STATE OF MONTANA
STATE ENGINEERS OFFICE
Water Resources Survey

T 2N R 58E Plat No. 13

Photo No. 31-155, 31-156, 32-94

Legal Land Owner United States of America Address

Operator Elmer Heggen - leasing (two 40's in Sec. 12) Address

Water is deliverd by:— 1. Private System; 2. Ditch Company; 3. State Project; 4. Federal Project; 5. Irrigation District

If under Ditch Company, Irrigation District, or Government Project, state the number of shares or inches, acre feet, as the case may be in said system

App. No. Decree No.	NAME OF APPROPRIATOR TO WHOM DECREED	NAME OF STREAM	Date App. Date Priority	Miner's Inches	In Use	NAME OF DITCH (Water Delivered By)	No.	R/F	P/G/S	Present Irr. Acres	Irrigable Acres
	NO IRRIGATION										
A-509	Robert L. Anderson	H. S. Creek	1-12-91	800	Stock						
A-512	Jacob (Flestad) Flasted	H. S. Creek	10-16-97	500	Stock						

NOTE: R—Denotes Regular Irrigation. F—Flood Irrigation. P—Water diverted by means of pumping. G—Water diverted by gravity. S—Stored Water.

Condition of System Topography River Basin Little Missouri

Adequate Supply: Yes No Explain

Remarks

Also in: Plat No. Twp. Rge.	Plat No. Twp. Rge.	Plat No. Twp. Rge.
Plat No. Twp. Rge.	Plat No. Twp. Rge.	Plat No. Twp. Rge.

Information From:

Elmer Heggen

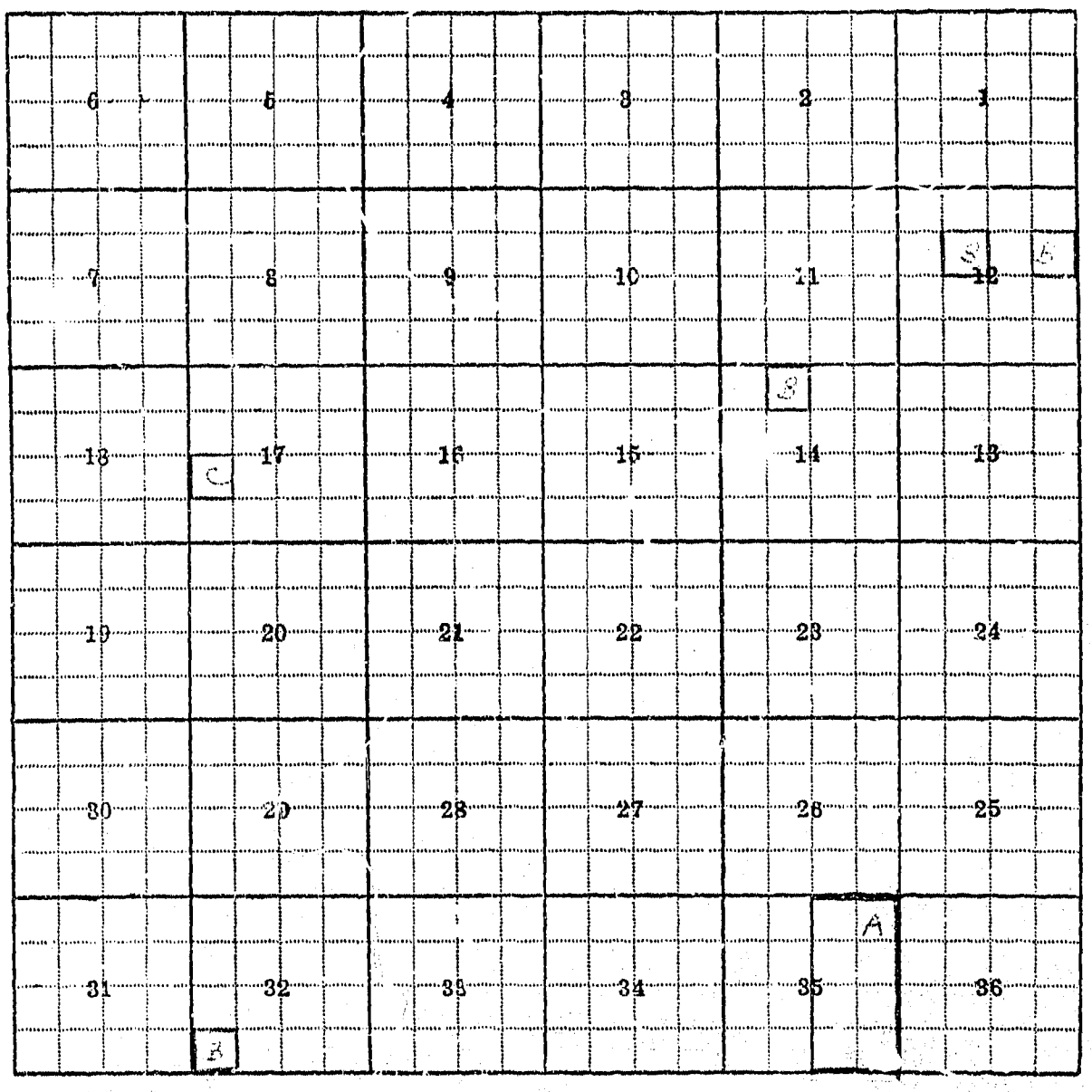

12-B, 14-B, 17-C, 32-B, 35-A