
1 2 3 4 5 6 7 8 9 10 11 12 13 14 15 16 17 18 19 20 21 22 23 24 25 26 27 28 29 30 31 32 33 34 35 36

3-B, 4-A

40
T25 R62E

F-1-A

County Carter

Farm Checked: Date 10-31-58

By Robert Peter

STATE OF MONTANA
STATE ENGINEERS OFFICE
Water Resources Survey

X T. 25 R. 62E Plat No. 40

Photo No. 10-00

Legal Land Owner Harry Blair Address 1224 Davenport St., Sturgis, South Dakota

Operator Leonard Farnsworth Address Camp Creek

Water is delivered by:— X 1. Private System; 2. Ditch Company; 3. State Project; 4. Federal Project; 5. Irrigation District

If under Ditch Company, Irrigation District, or Government Project, state the number of shares or inches, acre feet, as the case may be in said system

App. No. Decree No.	NAME OF APPROPRIATOR TO WHOM DECREED	NAME OF STREAM	Date App. Date Priority	Minor's Inches	In Use	NAME OF DITCH (Water Delivered By)	No.	R/F	P/G/S	Present Irr. Acres	Irrigable Acres
A-662	Oran H. Catron	Plum Creek	12-21-34	480	No	Catron Ditch	1	F		0	17
A-663	Oran H. Catron	Plum Creek	12-21-34	320	No	Catron Ditch	1	F		0	29

NOTE: R—Denotes Regular Irrigation. F—Flood Irrigation. P—Water diverted by means of pumping. G—Water diverted by gravity. S—Stored Water.

Condition of System Poor Topography Bench River Basin Little Missouri

Adequate Supply: Yes No X Explain

Remarks Both ditches washed out. May put them back into use.

Also in: Plat No. Twp. Rge.	Plat No. Twp. Rge.	Plat No. Twp. Rge.
Plat No. Twp. Rge.	Plat No. Twp. Rge.	Plat No. Twp. Rge.

Information From: Leonard Farnsworth

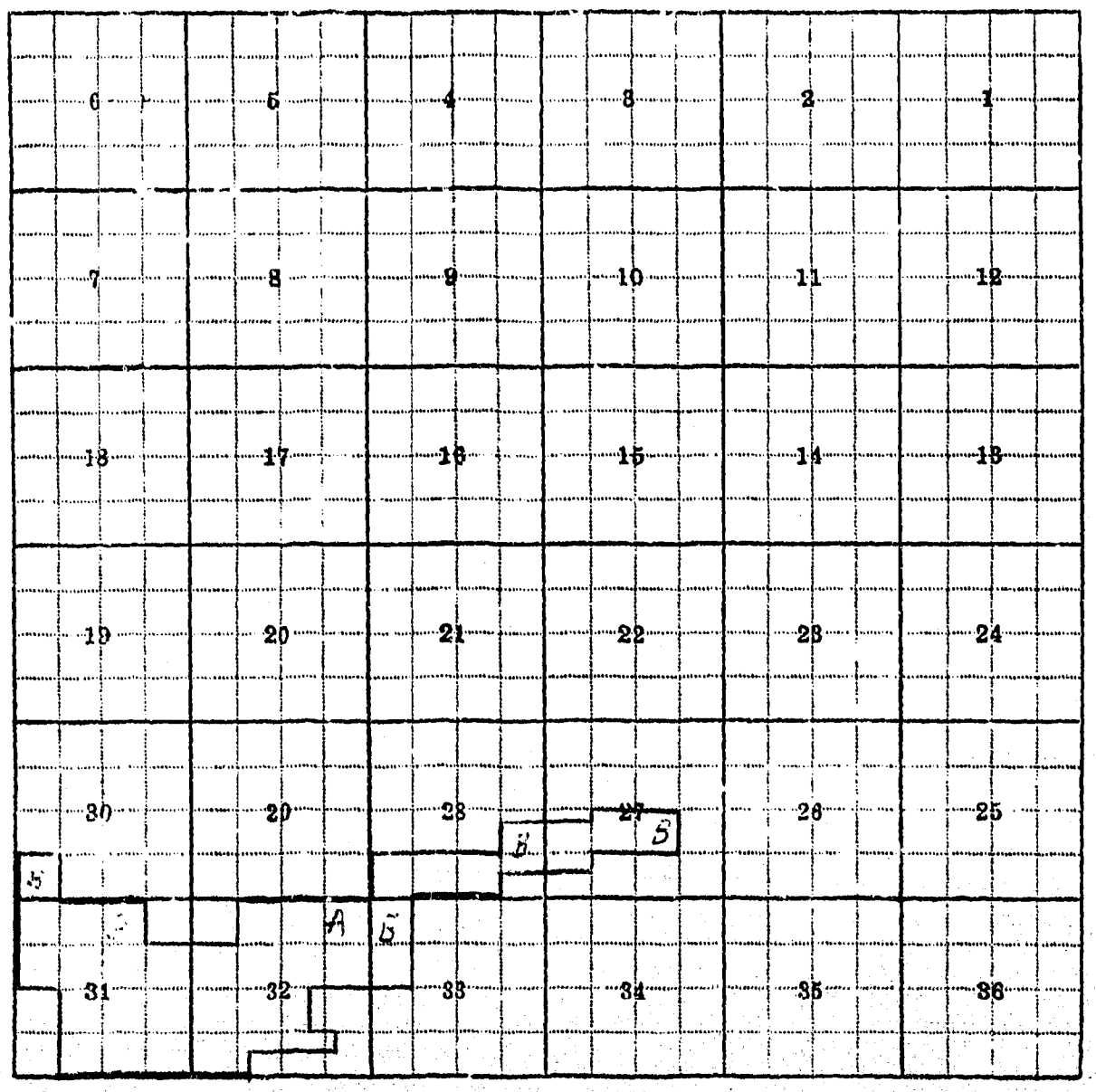

27-B, 28-B, 30-B, 31-B, 32-A, 33-B

F-1-A

County Carter

X T. 25 R. 62E Plat No. 40

STATE OF MONTANA

STATE ENGINEERS OFFICE

Water Resources Survey

Farm Checked: Date 10-31-58

Photo No. 10-100

By Robert Peter

Legal Land Owner Ray & Vera Rolph Address Mill Iron

Operator Same Address

Water is delivered by:—x 1. Private System; 2. Ditch Company; 3. State Project; 4. Federal Project; 5. Irrigation District

If under Ditch Company, Irrigation District, or Government Project, state the number of shares or inches, acre feet, as the case may be in said system

App. No. Decree No.	NAME OF APPROPRIATOR TO WHOM DECREED	NAME OF STREAM	Date App. Date Priority	Miner's Inches	In Use	NAME OF DITCH (Water Delivered By)	No.	R/F	P/G/S	Present Irr. Acres	Irrigable Acres
A-820	Ray Rolph	North Slick Creek	12-3-57	50							
				ac.ft	Yes	Rolph Dam	1	F	P	0	45

NOTE: R—Denotes Regular Irrigation. F—Flood Irrigation. P—Water diverted by means of pumping. G—Water diverted by gravity. S—Stored Water.

Condition of System Good Topography Bench River Basin Little Missouri

Adequate Supply: Yes..... No. x Explain

Remarks Hasn't finished this project as yet. Just started last year. Plans to pump from dam to field.

Also in: Plat No. Twp. Rge.	Plat No. Twp. Rge.	Plat No. Twp. Rge.
Plat No. Twp. Rge.	Plat No. Twp. Rge.	Plat No. Twp. Rge.

Information From:

Mrs. Rolph

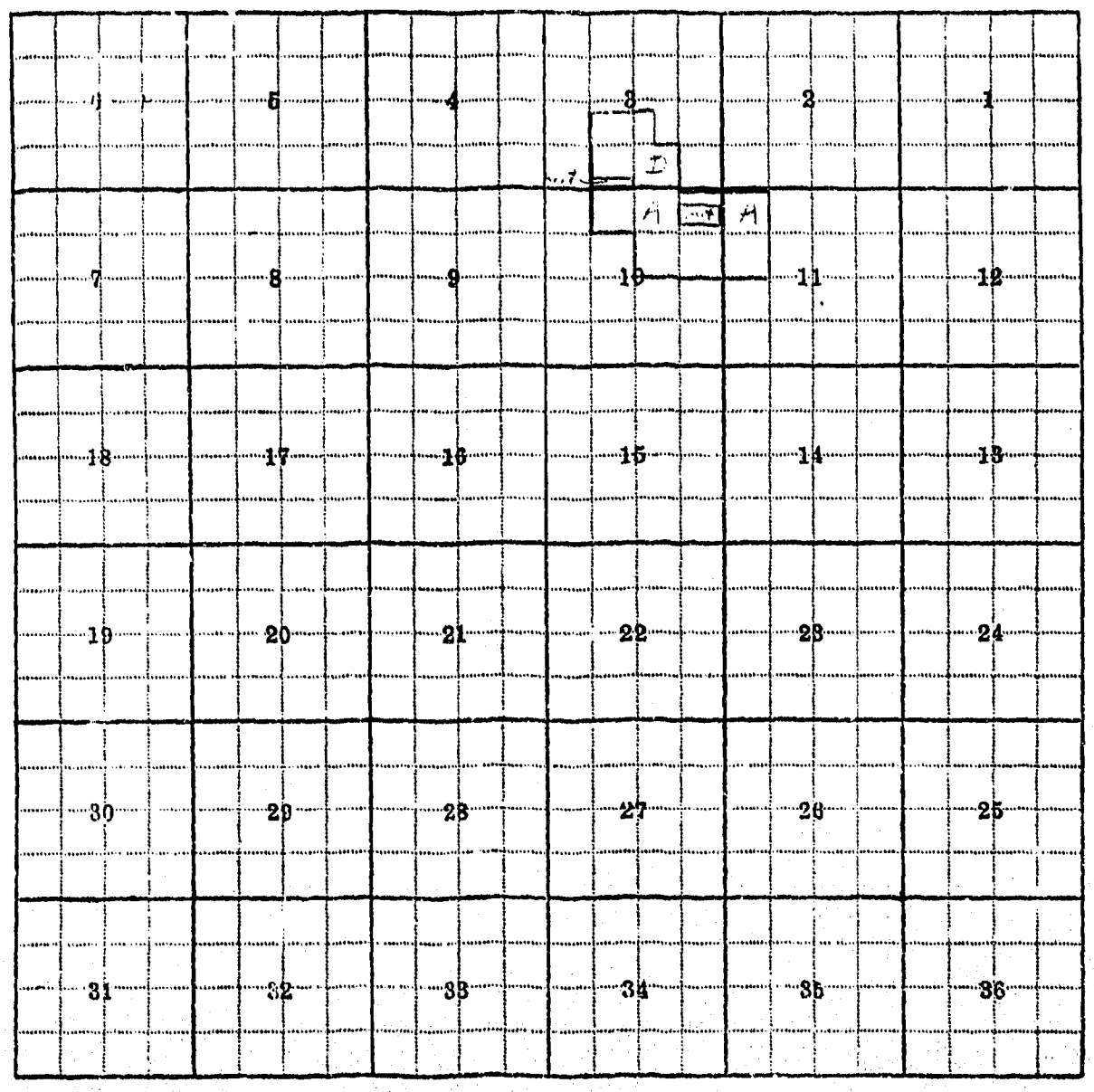
6
4
3
2
1
D
A
A
7
8
9
10
11
12
18
17
16
15
14
13
19
20
21
22
23
24
30
29
28
27
26
25
31
32
33
34
35
36

3-D, 10-A, 11-A

F-1-A

County [illegible]

Farm Checked: Date 11-1-58

By Robert Peter

STATE OF MONTANA

STATE ENGINEERS OFFICE

Water Resources Survey

[illegible] - 62E Plat No. 40

Photo No. 10-100

Legal Land Owner Franklin Tiensvold Address Spearfish, South Dakota

Operator Same Address

Water is delivered by:— x 1. Private System; 2. Ditch Company; 3. State Project; 4. Federal Project; 5. Irrigation District

If under Ditch Company, Irrigation District, or Government Project, state the number of shares or inches, acre feet, as the case may be in said system

App. No. Decree No.	NAME OF APPROPRIATOR TO WHOM DECREED	NAME OF STREAM	Date App. Date Priority	Miner's Inches	In Use	NAME OF DITCH (Water Delivered By)	No.	R/F	P/G/S	Present Irr. Acres	Irrigable Acres
A-818	Franklin Tiensvold	Slick Creek	6-25-53	60							
				acres	Yes	Tiensvold Ditch & D.	1	F		19	0

NOTE: R—Denotes Regular Irrigation. F—Flood Irrigation. P—Water diverted by means of pumping. G—Water diverted by gravity. S—Stored Water.

Condition of System Good Topography Bench River Basin Little Missouri

Adequate Supply: Yes..... No.....x Explain

Remarks

Also in: Plat No. Twp. Rge.	Plat No. Twp. Rge.	Plat No. Twp. Rge.
Plat No. Twp. Rge.	Plat No. Twp. Rge.	Plat No. Twp. Rge.

Information From:

Franklin Tiensvold

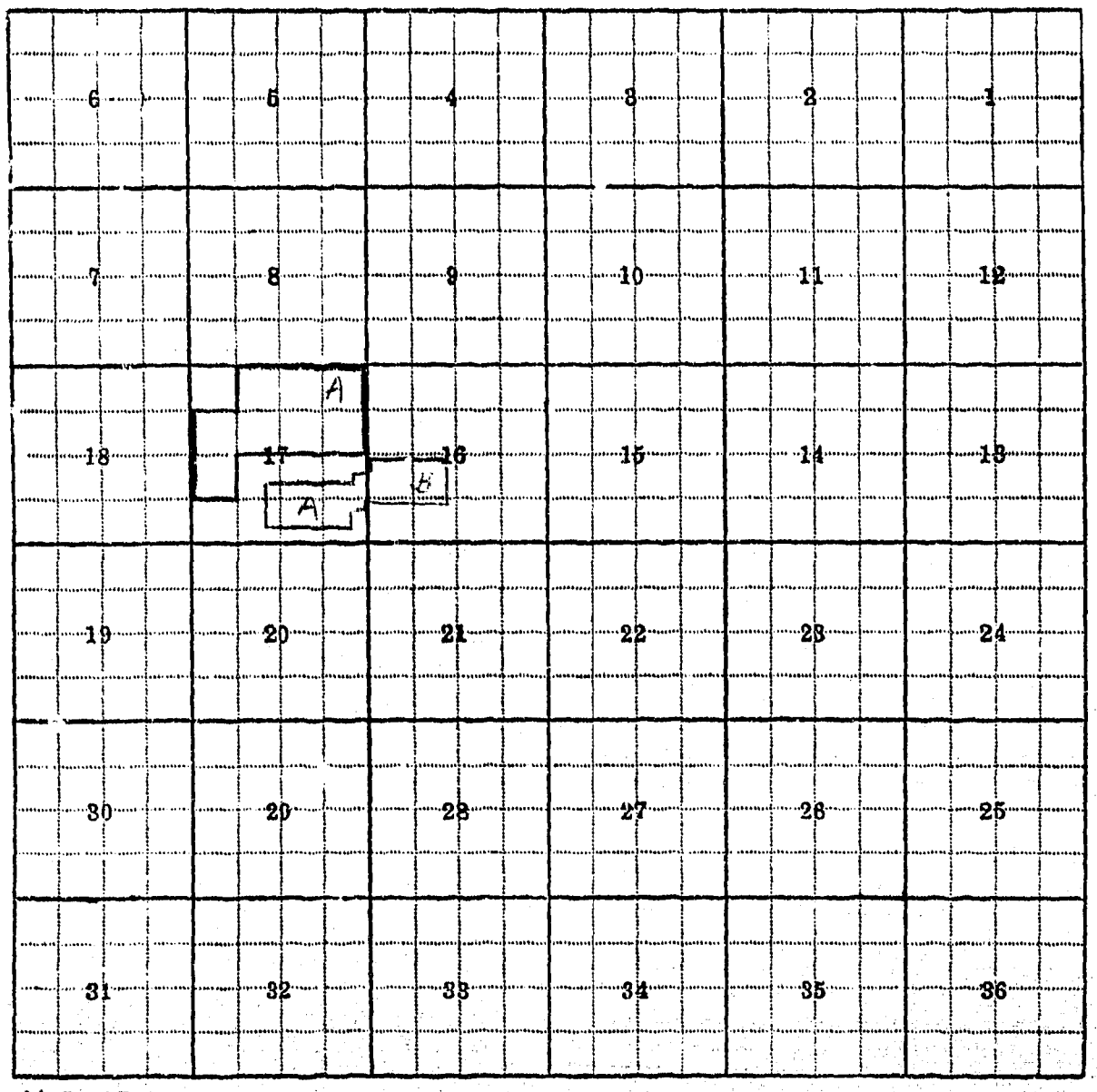
6
5
4
3
2
1
7
8
9
10
11
12
A
18
17
16
15
14
13
B
A
19
20
21
22
23
24
30
29
28
27
26
25
31
32
33
34
35
36

16-B, 17-A

F-1-A

County Carter

Farm Checked: Date 11-1-58

By Robert Peter

STATE OF MONTANA

STATE ENGINEERS OFFICE

Water Resources Survey

X T. 2S R. 62E Plat No. 40

Photo No. 10-100

Legal Land Owner Edith P. Turbiville Address

Operator Turbiville Bros. Address Mill Iron

Water is deliverd by:— x 1. Private System; 2. Ditch Company; 3. State Project; 4. Federal Project; 5. Irrigation District

If under Ditch Company, Irrigation District, or Government Project, state the number of shares or inches, acre feet, as the case may be in said system

App. No. Decree No.	NAME OF APPROPRIATOR TO WHOM DECREED	NAME OF STREAM	Date App. Date Priority	Miner's Inches	In Use	NAME OF DITCH (Water Delivered By)	No.	R/F	P/G/S	Present Irr. Acres	Irrigable Acres
A-204	Eugene W. Turbeville	Cripple Creek	11-29-00	500	Yes	Turbiville Dam & Dike	1	F		59	0
A-731	Edith P. Turbeville	Rustler Creek or Middle Slick Creek	7-14-05	1000	Yes	Turbville Dam & Dike	1	F		131	0

NOTE: R—Denotes Regular Irrigation. F—Flood Irrigation. P—Water diverted by means of pumping. G—Water diverted by gravity. S—Stored Water.

Condition of System Good Topography Bench River Basin Little Missouri

Adequate Supply: Yes..... No....x..... Explain

Remarks

Also in: Plat No. Twp. Rge.	Plat No. Twp. Rge.	Plat No. Twp. Rge.
Plat No. Twp. Rge.	Plat No. Twp. Rge.	Plat No. Twp. Rge.

Information From:
Turbiville Bros.

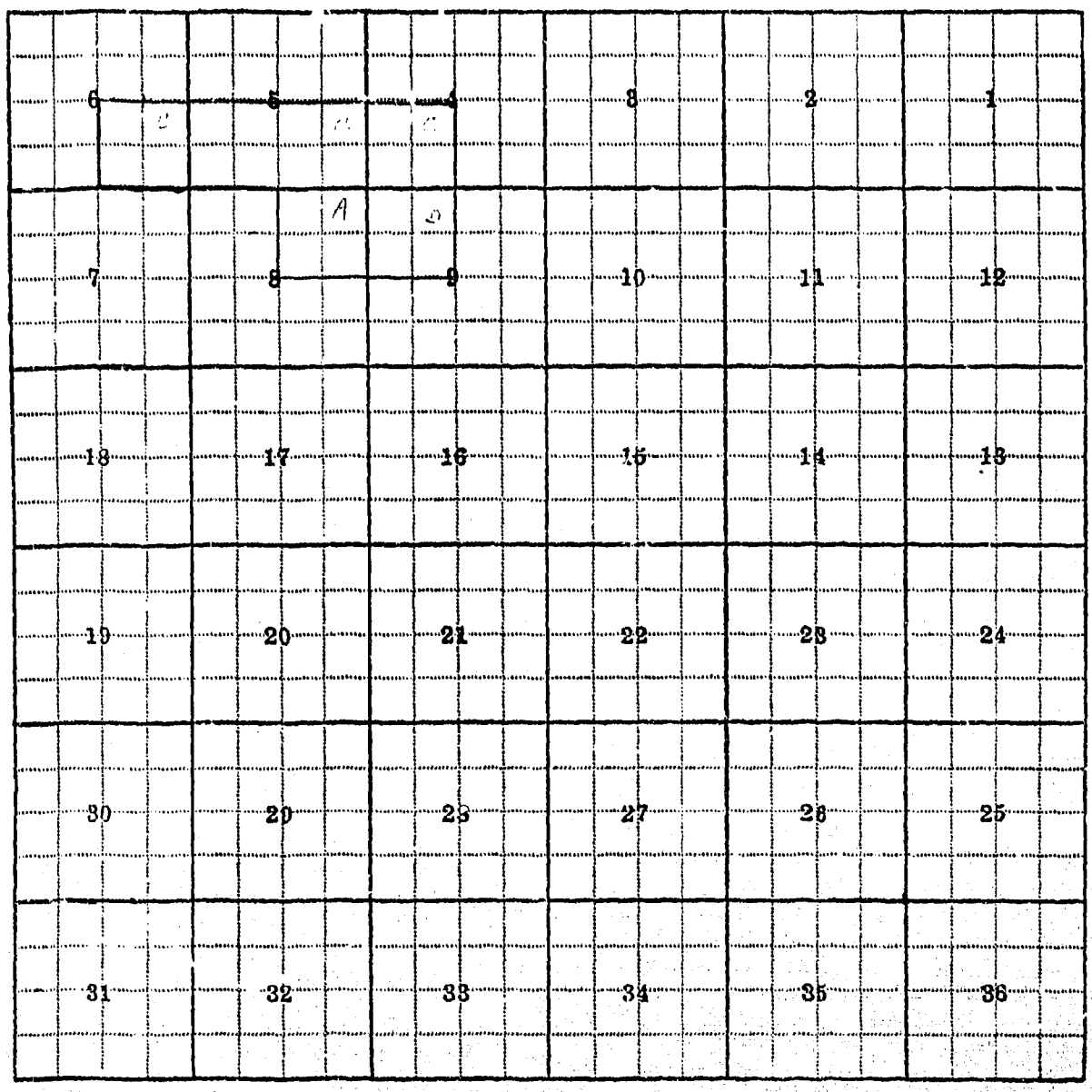
6
5
4
3
2
1
C
C
C
A
B
7
8
9
10
11
12
18
17
16
15
14
13
19
20
21
22
23
24
30
29
28
27
26
25
31
32
33
34
35
36

4-C, 5-C, 6-C, 8-A, 9-B

43
T3S R57E

F-1-A
County Carter

Farm Checked: Date 10-15-58

By Donald Barrick

STATE OF MONTANA
STATE ENGINEERS OFFICE
Water Resources Survey

T 3S R 57E Plat No. 43

Photo No. 31-208

Legal Land Owner Irvin B. Richards Address

Operator Address

Water is deliverd by:—x 1. Private System; 2. Ditch Company; 3. State Project; 4. Federal Project; 5. Irrigation District

If under Ditch Company, Irrigation District, or Government Project, state the number of shares or inches, acre feet, as the case may be in said system

App. No. Decree No.	NAME OF APPROPRIATOR TO WHOM DECREED	NAME OF STREAM	Date App. Date Priority	Miner's Inches	In Use	NAME OF DITCH (Water Delivered By)	No.	R/F	P/G/S	Present Irr. Acres	Irrigable Acres
A-393)	Irvin B. Richards	Flat Creek	7-15-21	250	Yes	Dam & Dykes	1	F		30	0
A-394)	Irvin B. Richards	Flat Creek	1-20-52	240							
				ac. ft	Yes						

NOTE: R—Denotes Regular Irrigation. F—Flood Irrigation. P—Water diverted by means of pumping. G—Water diverted by gravity. S—Stored Water.

Condition of System Topography River Basin Little Missouri

Adequate Supply: Yes No Explain

Remarks

Also in: Plat No. Twp. 3S Rge. [redacted] Plat No. 60 Twp. 5S Rge. 58E	Plat No. Twp. Rge. Plat No. Twp. Rge.	Plat No. Twp. Rge. Plat No. Twp. Rge.

Information From:
Irvin Richards

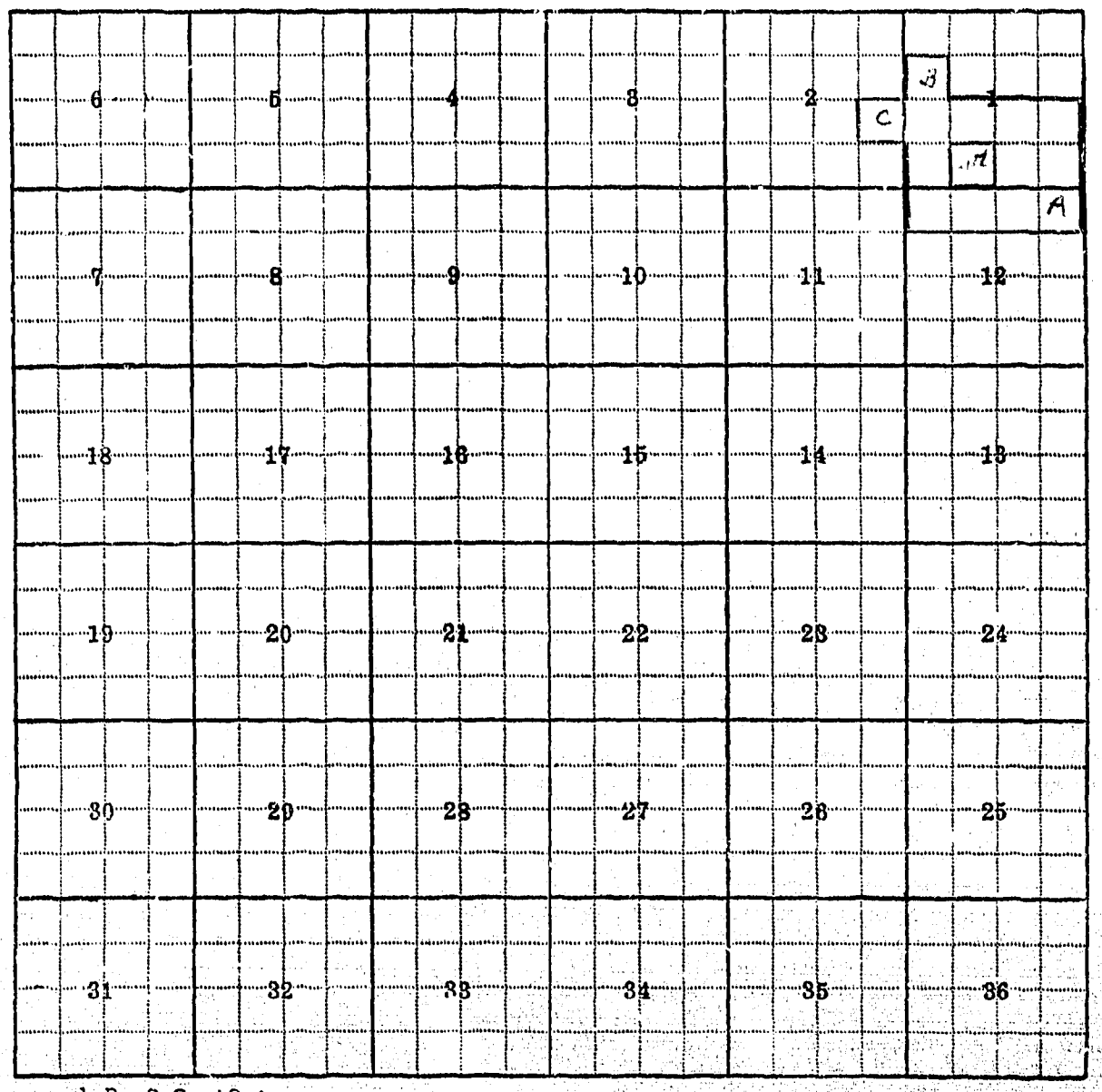
6
5
4
3
2
C
B
1
A
A
7
8
9
10
11
12
18
17
16
15
14
13
19
20
21
22
23
24
30
29
28
27
26
25
31
32
33
34
35
36

1-B, 2-C, 12-A

F-1-A

County Carter

Farm Checked: Date 10-15-58

By Donald Barrick

STATE OF MONTANA
STATE ENGINEERS OFFICE
Water Resources Survey

T 3S R 57E Plat No. 4

Photo No. 31-67, 31-68, 31-
31-206, 31-207,
31-208

Legal Land Owner United States of America Address

Operator Address

Water is deliverd by:— 1. Private System; 2. Ditch Company; 3. State Project; 4. Federal Project; 5. Irrigation District

If under Ditch Company, Irrigation District, or Government Project, state the number of shares or inches, acre feet, as the case may be in said system

App. No. Decree No.	NAME OF APPROPRIATOR TO WHOM DECREED	NAME OF STREAM	Date App. Date Priority	Miner's Inches	In Use	NAME OF DITCH (Water Delivered By)	No.	R/F	P/G/S	Present Irr. Acres	Irri A
A-445	Norman O. Douglas	Hard Paw Creek	5-25-27	200	No						

NOTE: R—Denotes Regular Irrigation. F—Flood Irrigation. P—Water diverted by means of pumping. G—Water diverted by gravity. S—Stored Water.

Condition of System Topography River Basin Little Missouri

Adequate Supply: Yes No Explain

Remarks

Also in: Plat No. Twp. Rge.	Plat No. Twp. Rge.	Plat No. Twp. Rge.
Plat No. Twp. Rge.	Plat No. Twp. Rge.	Plat No. Twp. Rge.

Information From: Field Survey



1-A, 2-A, 3-B, 4-B, 5-A, 6-A, 7-A, 8-A, 9-A, 10-A, 11-A, 12-B, 13-A, 14-A, 15-A, 17-A, 18-A, 19-A, 20-A, 21-A, 22-A, 23-A, 24-A, 25-A, 26-A, 27-A, 28-A, 29-A, 30-A, 31-A, 32-A, 33-B, 34-A, 35-A

F-1-A

County Carter

Farm Checked: Date Donald Barrick

By 10-15-58

STATE OF MONTANA

STATE ENGINEERS OFFICE

Water Resources Survey

X T. 3S R. 57E Plat No. 43

Photo No. 31-67, 31-208

Legal Land Owner Chas. E. Wash Address

Operator Same Address

Water is deliverd by:— 1. Private System; 2. Ditch Company; 3. State Project; 4. Federal Project; 5. Irrigation District

If under Ditch Company, Irrigation District, or Government Project, state the number of shares or inches, acre feet, as the case may be in said system

App. No. Decree No.	NAME OF APPROPRIATOR TO WHOM DECREED	NAME OF STREAM	Date App. Date Priority	Miner's Inches	In Use	NAME OF DITCH (Water Delivered By)	No.	R/F	P/G/S	Present Irr. Acres	Irrigable Acres
A-199	Chas. E. Wash	Cabin Creek	11-2-42	40000	No						

NOTE: R—Denotes Regular Irrigation. F—Flood Irrigation. P—Water diverted by means of pumping. G—Water diverted by gravity. S—Stored Water.

Condition of System Topography River Basin Little Missouri

Adequate Supply: Yes No Explain

Remarks

Also in: Plat No. Twp. Rge.	Plat No. Twp. Rge.	Plat No. Twp. Rge.
Plat No. Twp. Rge.	Plat No. Twp. Rge.	Plat No. Twp. Rge.

Information From: Field Survey

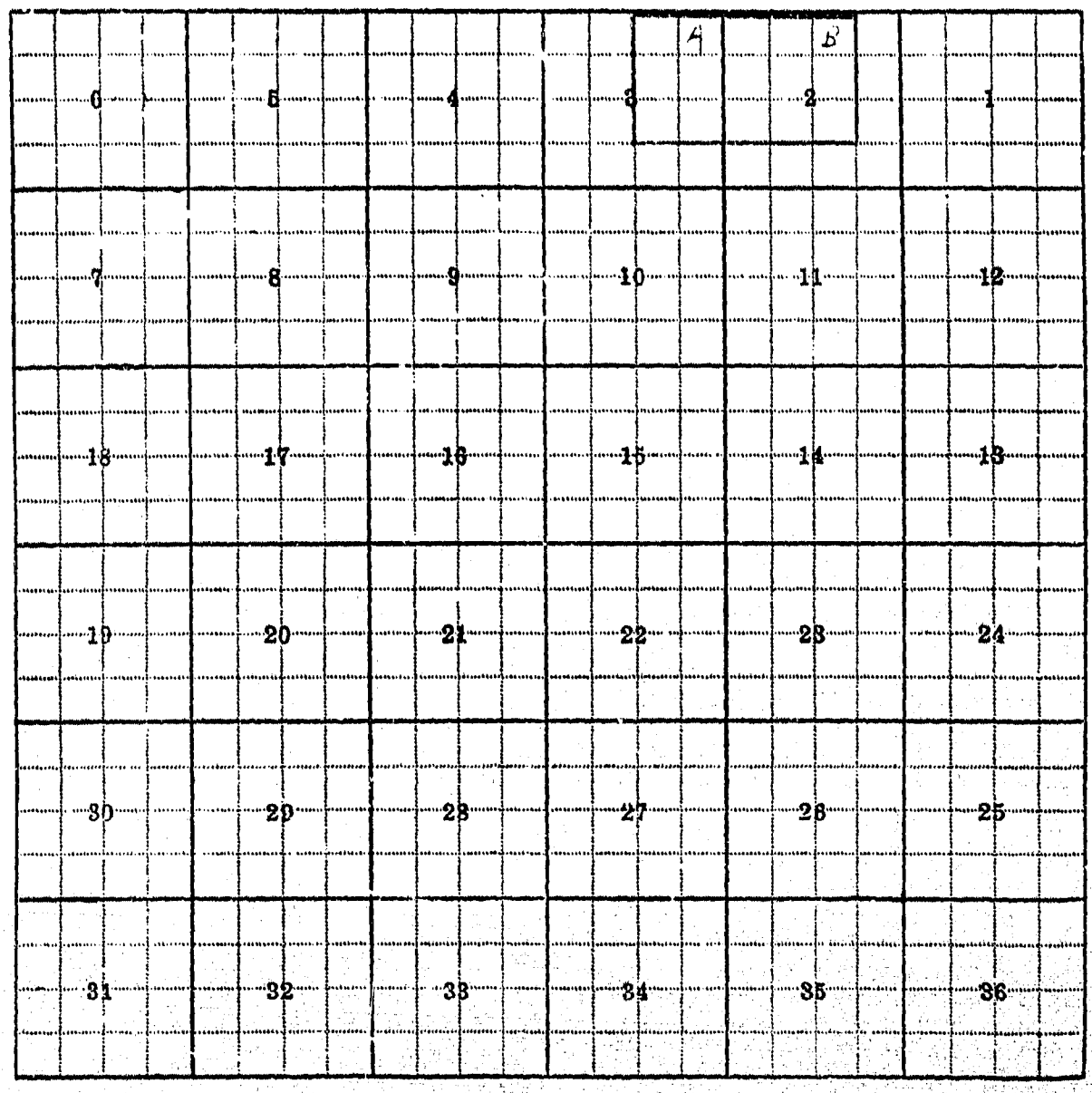
A
B
6
5
4
3
2
1
7
8
9
10
11
12
18
17
16
15
14
13
19
20
21
22
23
24
30
29
28
27
26
25
31
32
33
34
35
36

2-B, 3-A

44
T3S R58E

F 1 A

County Carter

Farm Checked: Date 10-15-58

By Donald Barrick

Legal Land Owner Ethel Hanson

Operator

STATE OF MONTANA
STATE ENGINEERS OFFICE
Water Resources Survey

X T 3S R 58E Plat No. 44

Photo No. 31-166, 31-167

Address

Address

Water is delivered by:— 1. Private System; 2. Ditch Company; 3. State Project; 4. Federal Project; 5. Irrigation District

If under Ditch Company, Irrigation District, or Government Project, state the number of shares or inches, acre feet, as the case may be in said system

App. No. Decree No.	NAME OF APPROPRIATOR TO WHOM DECREED	NAME OF STREAM	Date App. Date Priority	Miner's Inches	In Use	NAME OF DITCH (Water Delivered By)	No.	R/F	P/G/S	Present Irr. Acres	Irrigable Acres
A-573	Robert E. & Salome Ridgeway	Lome Creek	11-20-07	2000	No						

NOTE: R—Denotes Regular Irrigation. F—Flood Irrigation. P—Water diverted by means of pumping. G—Water diverted by gravity. S—Stored Water.

Condition of System Topography River Basin Little Missouri

Adequate Supply: Yes No Explain

Remarks

Also in:								
Plat No. 53	Twp. 4S	Rge. 59E	Plat No.	Twp.	Rge.	Plat No.	Twp.	Rge.
Plat No. 45	Twp. 3S	Rge. 59E	Plat No.	Twp.	Rge.	Plat No.	Twp.	Rge.

Information From: Field Survey



10-B, 11-B, 13-B, 14-A, 23-A, 24-A, 25-A, 15-A

F-1-A

County Carter

Farm Checked: Date 10-15-58

By Donald Barrick

STATE OF MONTANA
STATE ENGINEERS OFFICE
Water Resources Survey

X T.3S R.58E Plat No. 44

Photo No. 31-208

Legal Land Owner Irvin Richards Address

Operator Wm. Stublefield Address Hammond

Water is deliverd by:— X 1. Private System; 2. Ditch Company; 3. State Project; 4. Federal Project; 5. Irrigation District

If under Ditch Company, Irrigation District, or Government Project, state the number of shares or inches, acre feet, as the case may be in said system

App. No. Decree No.	NAME OF APPROPRIATOR TO WHOM DECREED	NAME OF STREAM	Date App. Date Priority	Miner's Inches	In Use	NAME OF DITCH (Water Delivered By)	No.	R/F	P/G/S	Present Irr. Acres	Irrigable Acres
A-393	Irvin Richards	Flat Creek	7-15-21	250	Yes	Dam & Dykes	1	F		13	0

NOTE: R—Denotes Regular Irrigation. F—Flood Irrigation. P—Water diverted by means of pumping. G—Water diverted by gravity. S—Stored Water.

Condition of System Good Topography Creek Bottom River Basin Little Missouri

Adequate Supply: Yes No X Explain

Remarks

Also in: Plat No. 43 Twp. 3S Rge. 57E	Plat No. Twp. Rge.	Plat No. Twp. Rge.
Plat No. Twp. Rge.	Plat No. Twp. Rge.	Plat No. Twp. Rge.

Information From:
Irvin Richards

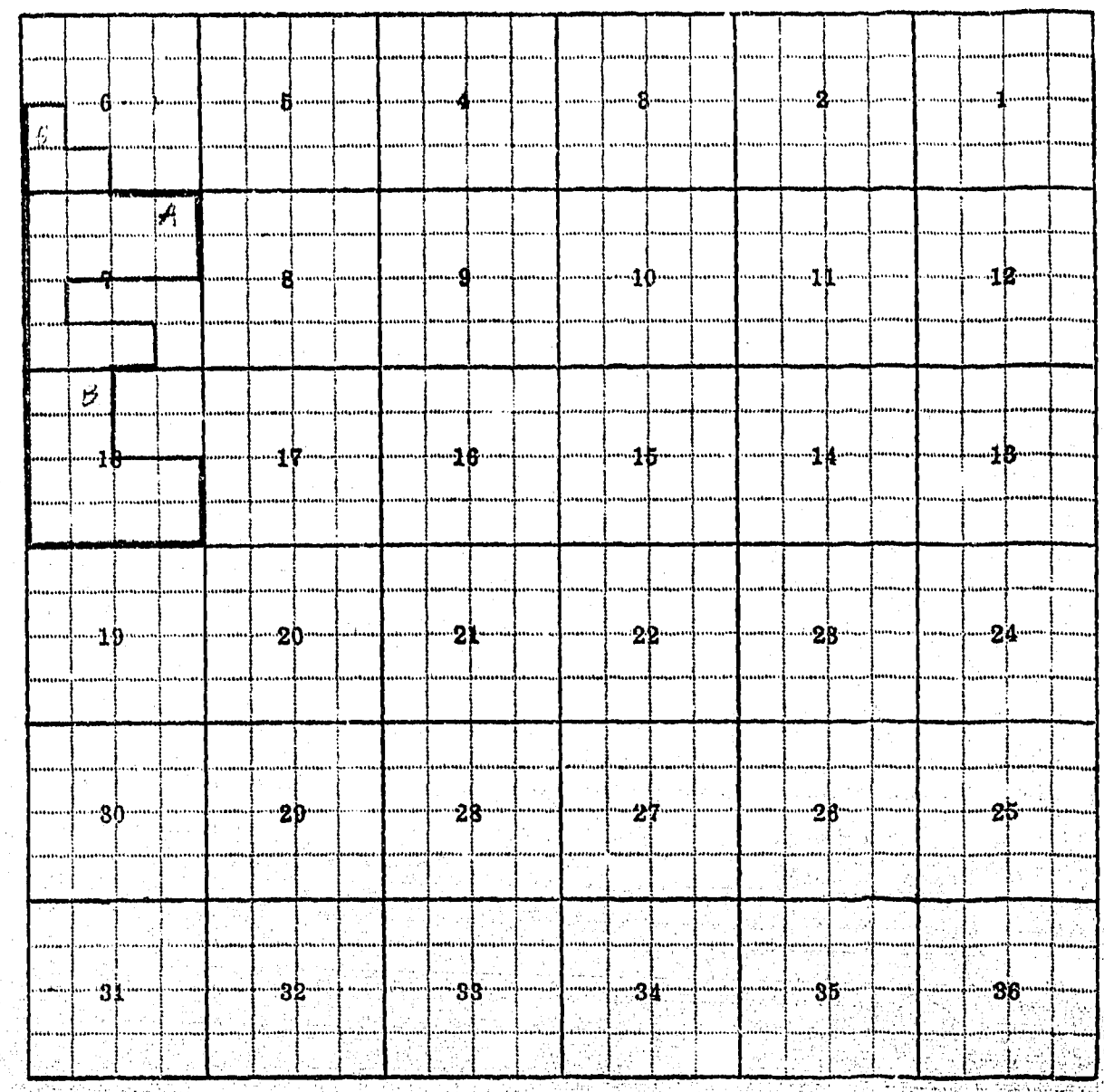
6
5
4
3
2
1
A
7
8
9
10
11
12
B
18
17
16
15
14
13
19
20
21
22
23
24
30
29
28
27
26
25
31
32
33
34
35
36

6-B, 7-A, 18-B

F-1-A

County Carter

Farm Checked: Date 10-15-58

By Donald Barrick

STATE OF MONTANA

STATE ENGINEERS OFFICE

Water Resources Survey

X T. 3S R. 58E Plat No. 44

Photo No. 31-207 & 208; 31-166

Legal Land Owner Ernest Rosencranz Address Hammond

Operator Same Address

Water is deliverd by:— 1. Private System; 2. Ditch Company; 3. State Project; 4. Federal Project; 5. Irrigation District

If under Ditch Company, Irrigation District, or Government Project, state the number of shares or inches, acre feet, as the case may be in said system

App. No. Decree No.	NAME OF APPROPRIATOR TO WHOM DECREED	NAME OF STREAM	Date App. Date Priority	Miner's Inches	In Use	NAME OF DITCH (Water Delivered By)	No.	R/F	P/G/S	Present Irr. Acres	Irrigable Acres
A-224	Ernest Rosencranz	Chito Creek	11-2-46	---	Yes	Dam & Dykes	1	F		70	0
Use Right		Unnamed Stream				Dam & Dykes	1	F		11	0
Use Right		Unnamed Stream				Dam & Dykes	1	F		50	0

NOTE: R--Denotes Regular Irrigation. F—Flood Irrigation. P—Water diverted by means of pumping. G—Water diverted by gravity. S—Stored Water.

Condition of System Good Topography Creek Bottom River Basin Little Missouri

Adequate Supply: Yes..... No X Explain

Remarks

Also in: Plat No..... Twp..... Rge..... Plat No..... Twp..... Rge..... Plat No..... Twp..... Rge..... Plat No..... Twp..... Rge..... Plat No..... Twp..... Rge..... Plat No..... Twp..... Rge.....

Information From: Jerry Rosencranz

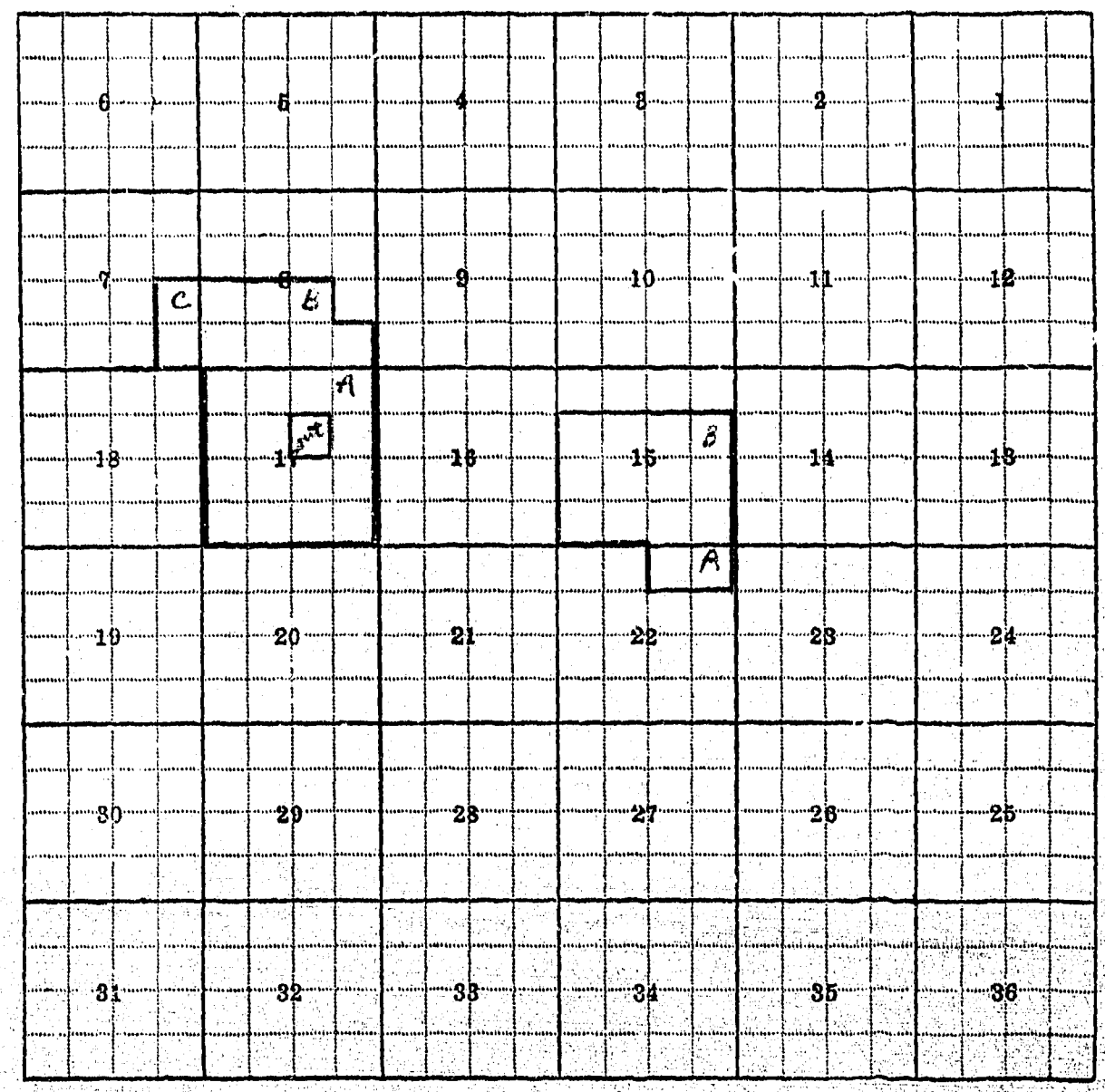

7-C, 8-B, 15-B, 17-A, 22-A

F-1-A

County Carter

Farm Checked: Date 10-15-58

By Donald Barrick

STATE OF MONTANA
STATE ENGINEERS OFFICE
Water Resources Survey

X T. 3S R. 58E Pl. No. 44

Photo No. 31-166

Legal Land Owner United States of America Address

Operator Ethel Hanson - leasing Address Ekalaka

Water is deliverd by:— X 1. Private System; 2. Ditch Company; 3. State Project; 4. Federal Project; 5. Irrigation District

If under Ditch Company, Irrigation District, or Government Project, state the number of shares or inches, acre feet, as the case may be in said system

App. No. Decree No.	NAME OF APPROPRIATOR TO WHOM DECREED	NAME OF STREAM	Date App. Date Priority	Miner's Inches	In Use	NAME OF DITCH (Water Delivered By)	No.	R/F	P/G/S	Present Irr. Acres	Irrigable Acres
A-481	Amy C. Moore &										
	Fines Bearrow	Horse Creek	6-2-13	2000	Yes	Dam & Dykes	1	F		312	0

NOTE: R—Denotes Regular Irrigation. F—Flood Irrigation. P—Water diverted by means of pumping. G—Water diverted by gravity. S—Stored Water.

Condition of System Good Topography Creek Bottom River Basin Little Missouri

Adequate Supply: Yes..... No. X Explain

Remarks

Also in: Plat No. Twp. Rge.	Plat No. Twp. Rge.	Plat No. Twp. Rge.
Plat No. Twp. Rge.	Plat No. Twp. Rge.	Plat No. Twp. Rge.

Information From: Mr. Rosencranz

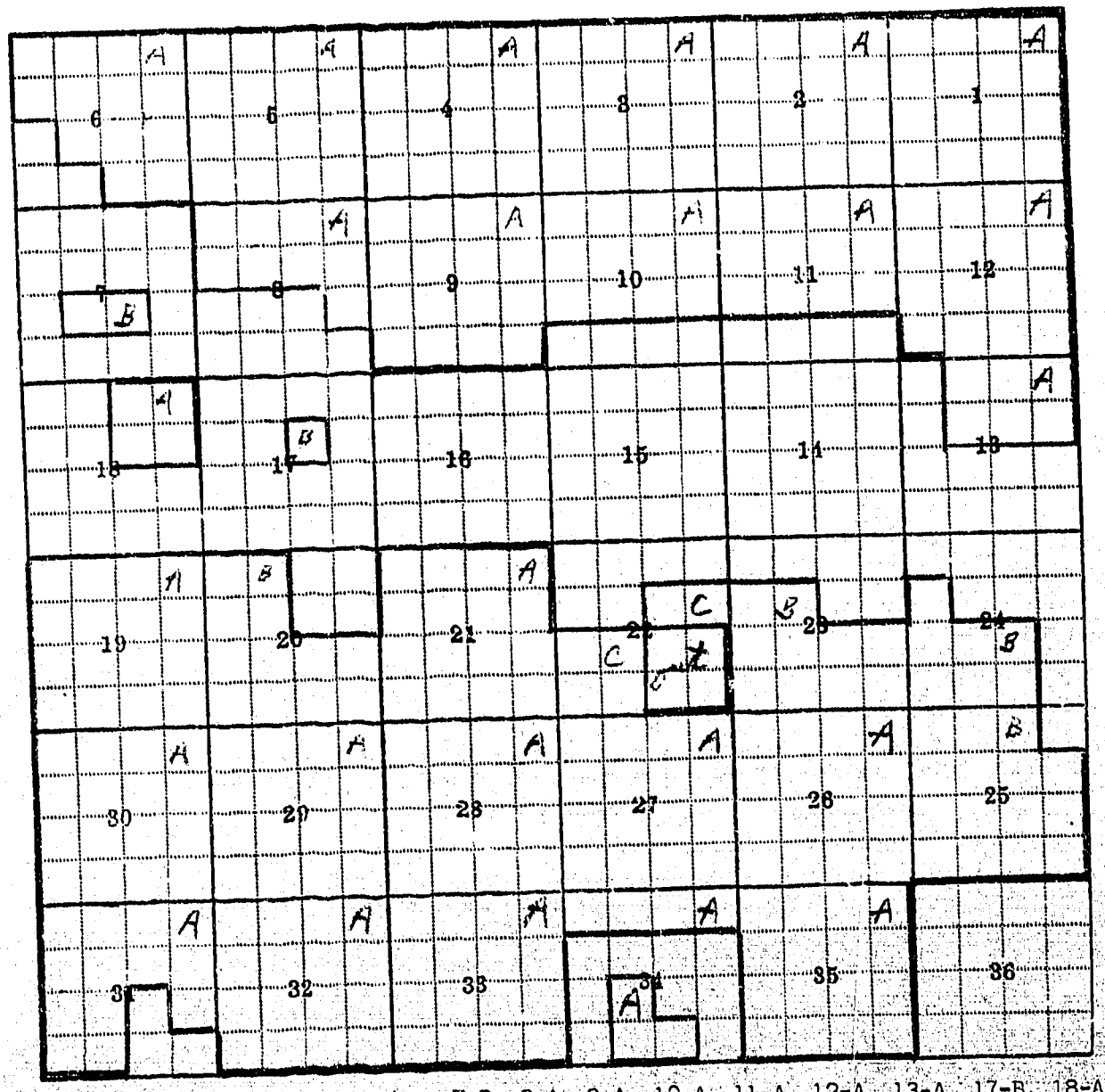

1-A, 2-A, 3-A, 4-A, 5-A, 6-A, 7-B, 8-A, 9-A, 10-A, 11-A, 12-A, 13-A, 17-B, 18-A, 19-A, 20-B, 21-A, 22-C, 23-B, 24-B, 25-B, 26-A, 27-A, 28-A, 29-A, 30-A, 31-A, 32-A, 33-A, 34-A, 35-A

45
T3S R59E

F-1-A
County Carter

Farm Checked: Date 10-7-58

By Donald Barrick

STATE OF MONTANA
STATE ENGINEERS OFFICE
Water Resources Survey

T 3S R 59E Plat No. 45

Photo No. 32-105

Legal Land Owner C. & B. Coop Grazing Association Address

Operator Address

Water is deliverd by:— 1. Private System; 2. Ditch Company; 3. State Project; 4. Federal Project; 5. Irrigation District

If under Ditch Company, Irrigation District, or Government Project, state the number of shares or inches, acre feet, as the case may be in said system

App. No. Decree No.	NAME OF APPROPRIATOR TO WHOM DECREED	NAME OF STREAM	Date App. Date Priority	Miner's Inches	In Use	NAME OF DITCH (Water Delivered By)	No.	R/F	P/G/S	Present Irr. Acres	Irrigable Acres
A-301	James F. Beazley	Dead Boy Creek	4-20-07	500	No						

NOTE: R—Denotes Regular Irrigation. F—Flood Irrigation. P—Water diverted by means of pumping. G—Water diverted by gravity. S—Stored Water.

Condition of System Topography River Basin Little Missouri

Adequate Supply: Yes No Explain

Remarks

Also in: Plat No. Twp. Rge.	Plat No. Twp. Rge.	Plat No. Twp. Rge.
Plat No. Twp. Rge.	Plat No. Twp. Rge.	Plat No. Twp. Rge.

Information From: Field Survey

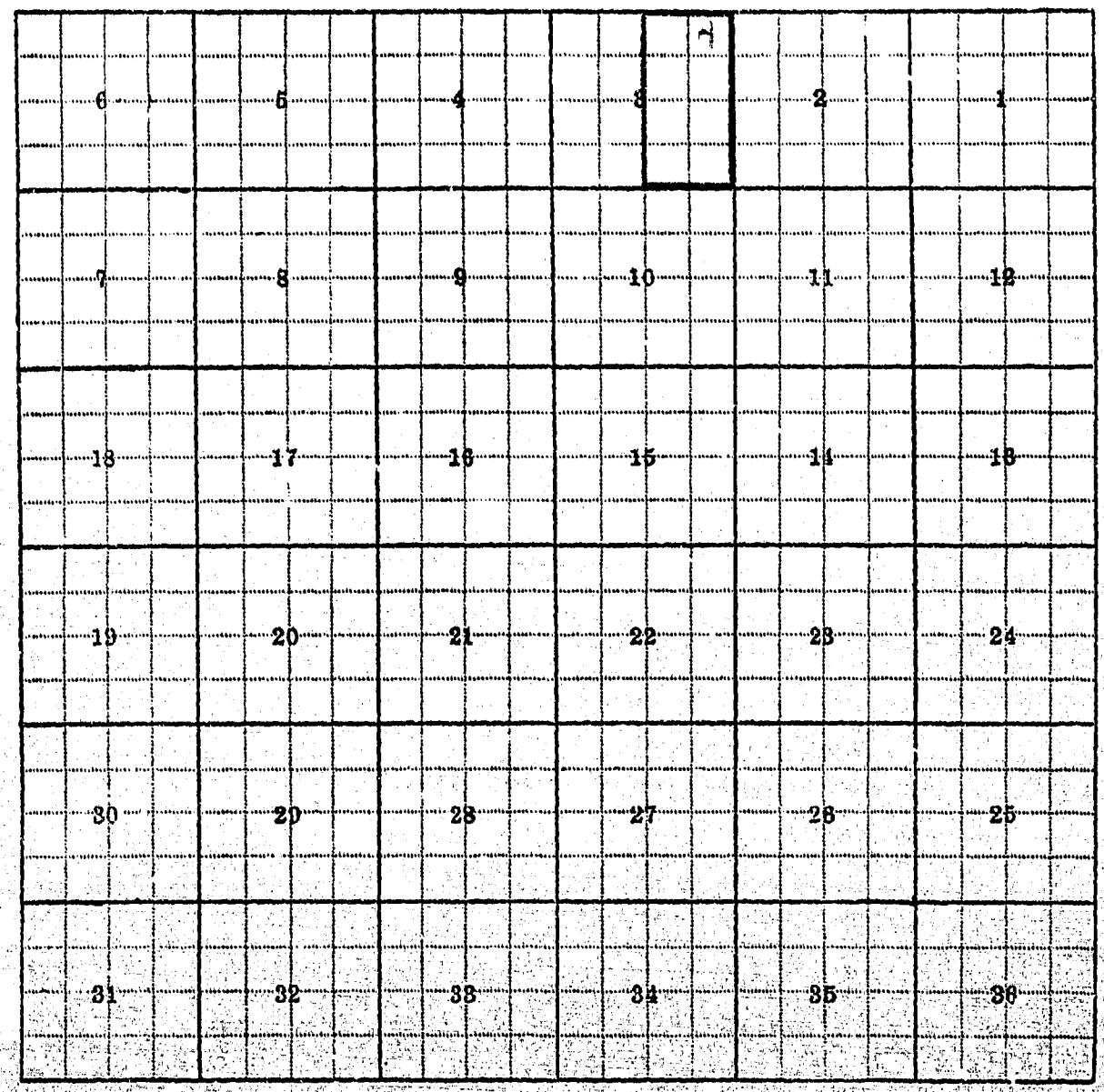
6
5
4
3
2
1
7
8
9
10
11
12
18
17
16
15
14
13
19
20
21
22
23
24
30
29
28
27
26
25
31
32
33
34
35
36

3-A

F-1-A

County Carter

Farm Checked: Date 10-7-58

By Donald Barrick

STATE OF MONTANA
STATE ENGINEERS OFFICE
Water Resources Survey

X T. 35 R. 59E Plat No. 45

Photo No. 32-106, 32-107

Legal Land Owner Ethel Hanson Address

Operator Same Address Ekalaka

Water is deliverd by:— × 1. Private System; 2. Ditch Company; 3. State Project; 4. Federal Project; 5. Irrigation District

If under Ditch Company, Irrigation District, or Government Project, state the number of shares or inches, acre feet, as the case may be in said system

App. No. Decree No.	NAME OF APPROPRIATOR TO WHOM DECREED	NAME OF STREAM	Date App. Date Priority	Miner's Inches	In Use	NAME OF DITCH (Water Delivered By)	No.	R/F	P/G/S	Present Irr. Acres	Irrigable Acres
A-197	Ethel Hanson	Cabin Creek	8-13-54	2936	Yes	Dam & Dykes	1	F		193	0
A-265	N. O. Douglas	Cottontail Creek	1-25-43	75a.f.	Yes	Dam & Dykes	1	F		95	0
A-440	Matthew H. Foster	Hard Paw Creek	9-28-11	400	Yes	Dam & Dykes	1	F		104	0
A-595	Chas. W. Foster	Matt Foster Draw	6-21-22	2000	Yes	Dam & Dykes	1	F		50	0
Use		Runoff				Dykes	1	F		28	0
A-445	N. O. Douglas	Hard Paw Creek	5-25-27	200	Yes						

NOTE: R—Denotes Regular Irrigation. F—Flood Irrigation. P—Water diverted by means of pumping. G—Water diverted by gravity. S—Stored Water.

Condition of System Good Topography Creek Bottom River Basin Little Missouri

Adequate Supply: Yes..... No.... Y ..... Explain

Remarks

Also in:											
Plat No. 44	Twp. 35	Rge. 58E	Plat No.	Twp.	Rge.	Plat No.	Twp.	Rge.
Plat No. 53	Twp. 48	Rge. 59E	Plat No.	Twp.	Rge.	Plat No.	Twp.	Rge.

Information From: Herb Hespe

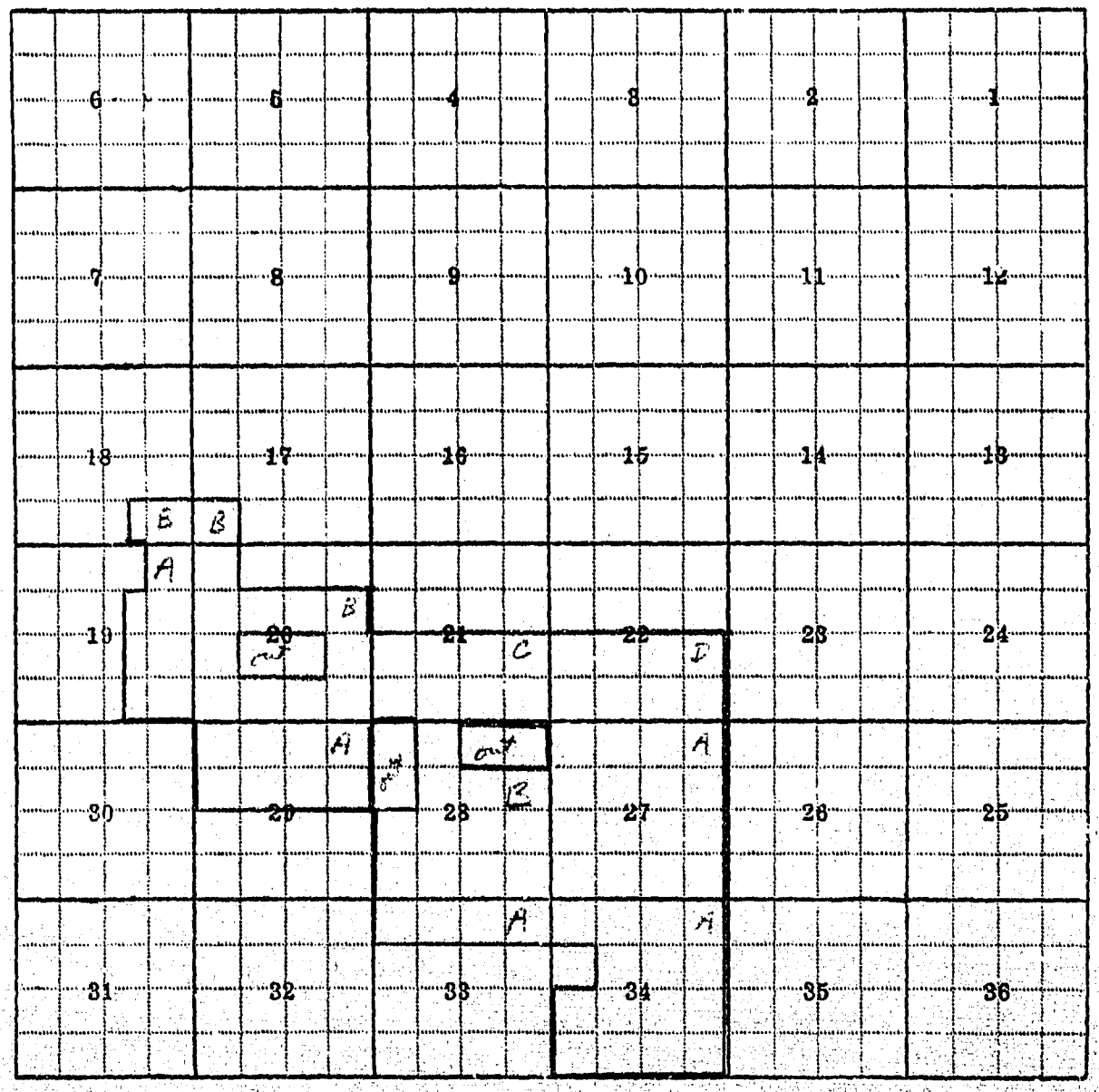

17-B, 18-B, 19-A, 20-B, 21-C, 22-D, 27-A, 28-B, 29-A, 33-A, 34-A

F-1-A

County Carter

Farm Checked: Date 10-17-58

By Donald Barrick

STATE OF MONTANA
STATE ENGINEERS OFFICE
Water Resources Survey

X T. 3S R. 59E Plat No. 45

Photo No. 32-105 & 106

Legal Land Owner Clyde & Elma Sandon Address Ekalaka

Operator Same Address

Water is deliverd by:— X 1. Private System; 2. Ditch Company; 3. State Project; 4. Federal Project; 5. Irrigation District

If under Ditch Company, Irrigation District, or Government Project, state the number of shares or inches, acre feet, as the case may be in said system

App. No. Decree No.	NAME OF APPROPRIATOR TO WHOM DECREED	NAME OF STREAM	Date App. Date Priority	Miner's Inches	In Use	NAME OF DITCH (Water Delivered By)	No.	R/F	P/G/S	Present Irr. Acres	Irrigable Acres
A-155	Clyde Sandon	Buck Creek	4-20-40	2000	Yes						
A-156	Clyde Sandon	Buck Creek	4-20-40	50 a.f.	Yes	Dam & Dykes	1	F		25	0
A-300	T. F. Mahnken	D-4 Creek	9-5-24	2000	Yes	Dykes	1	F		20	0
A-754	Ely Shafto	School Section Draw	3-4-13	500	Yes	Dykes	1	F		85	0
Use Right		Cabin Creek				Dykes	1	F		57	0
Use Right		Unnamed Creek				Dykes	1	F		48	0

NOTE: R—Denotes Regular Irrigation. F—Flood Irrigation. P—Water diverted by means of pumping. G—Water diverted by gravity. S—Stored Water.

Condition of System Good Topography Creek Bottom River Basin Little Missouri

Adequate Supply: Yes ..... No X Explain

Remarks

Also in:											
Plat No. 51	Twp. 4S	Rge. 57E	Plat No.	Twp.	Rge.	Plat No.	Twp.	Rge.	Information From:
Plat No.	Twp.	Rge.	Plat No.	Twp.	Rge.	Plat No.	Twp.	Rge.	Clyde Sandon

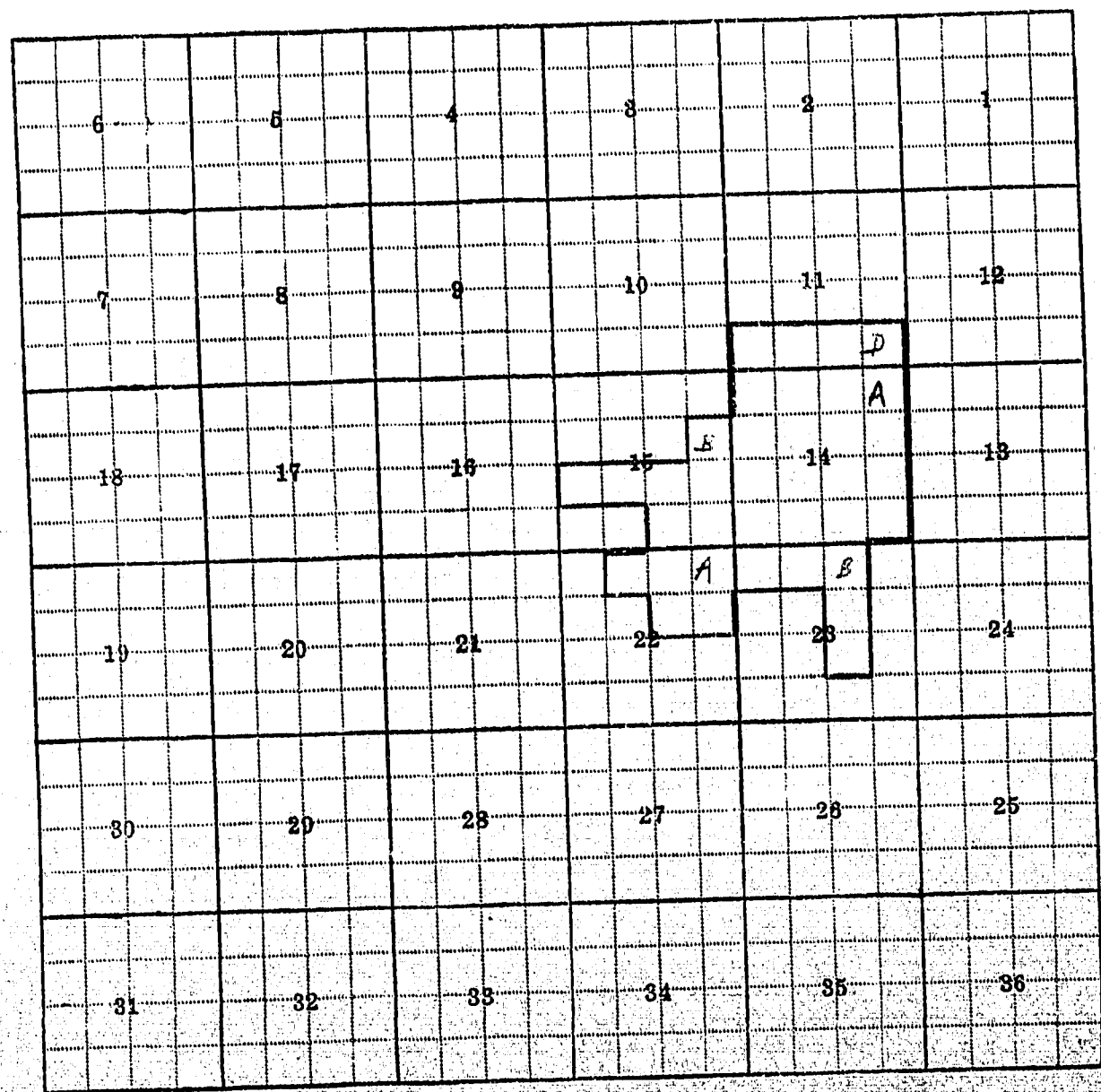

11-D, 14-A, 15-B, 22-A, 23-B

F-1-A

County Carter

Farm Checked: Date 10-28-58

By Donald Barrick

Legal Land Owner Leona Stevens

Operator Same

STATE OF MONTANA
STATE ENGINEERS OFFICE
Water Resources Survey

T 3S R 52E Plat No. 45

Photo No. 32-105

Address Ekalaka

Address

Water is deliverd by:— x 1. Private System; 2. Ditch Company; 3. State Project; 4. Federal Project; 5. Irrigation District

If under Ditch Company, Irrigation District, or Government Project, state the number of shares or inches, acre feet, as the case may be in said system

App. No. Decree No.	NAME OF APPROPRIATOR TO WHOM DECREED	NAME OF STREAM	Date App. Date Priority	Miner's Inches	In Use	NAME OF DITCH (Water Delivered By)	No.	R/F	P/G/S	Present Irr. Acres	Irrigable Acres
A-302	Leona Williams	Dead Boy Creek	7-17-54	600 a.f.							
				or 50	Yes	Dam & Dykes	1	F		175	0
A-812	Leona Williams	Skull Creek	7-17-54	2000	Yes	Dam & Dykes	1	F		200	0
Use Right		Old Ch. Box Elder Cr.				Dam & Dykes	1	F		71	0

NOTE: R—Denotes Regular Irrigation. F—Flood Irrigation. P—Water diverted by means of pumping. G—Water diverted by gravity. S—Stored Water.

Condition of System Good Topography Creek Bottom River Basin Little Missouri

Adequate Supply: Yes..... No x Explain

Remarks

Also in: Plat No.	Twp.	Rge.	Plat No.	Twp.	Rge.	Plat No.	Twp.	Rge.
Plat No.	Twp.	Rge.	Plat No.	Twp.	Rge.	Plat No.	Twp.	Rge.

Information From: Wm. Stevens

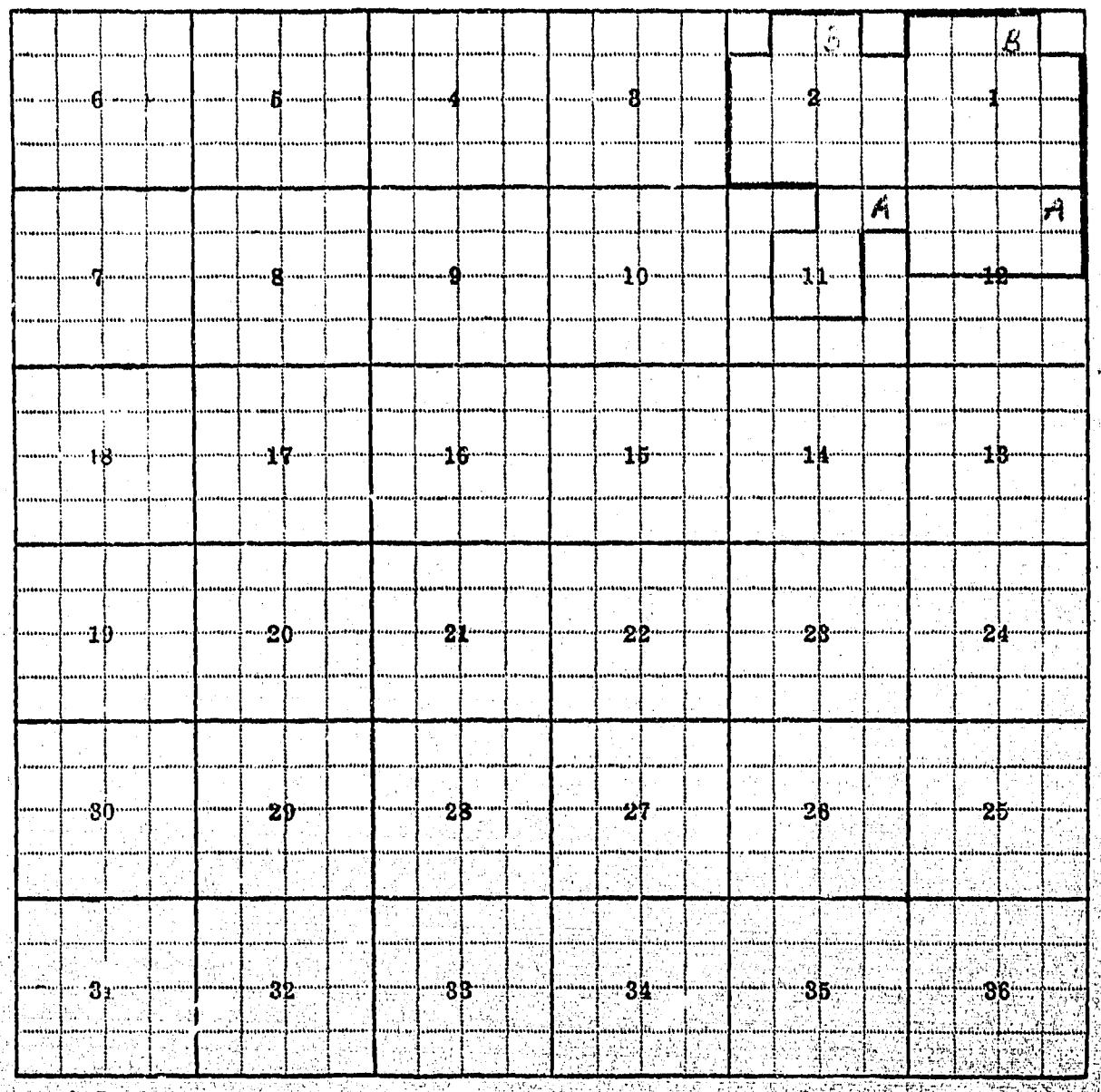
B
B
6
5
4
3
2
1
A
A
7
8
9
10
11
12
18
17
16
15
14
13
19
20
21
22
23
24
30
29
28
27
26
25
31
32
33
34
35
36

1-B, 2-B, 11-A, 12-A

F-1-A

County Carter

Farm Checked: Date 10-7-58

By Donald Barnick

STATE OF MONTANA
STATE ENGINEERS OFFICE
Water Resources Survey

X T. 3S R. 59E Plat No. 45

Photo No. 32-105, 31-166, 32-106, 31-167, 32-107

Legal Land Owner United States of America Address

Operator Address

Water is delivered by:— 1. Private System; 2. Ditch Company; 3. State Project; 4. Federal Project; 5. Irrigation District

If under Ditch Company, Irrigation District, or Government Project, state the number of shares or inches, acre feet, as the case may be in said system

App. No. Decree No.	NAME OF APPROPRIATOR TO WHOM DECREED	NAME OF STREAM	Date App. Date Priority	Miner's Inches	In Use	NAME OF DITCH (Water Delivered By)	No.	R/F	P/G/S	Present Irr. Acres	Irrigable Acres
A-301	James E. Beazley	Dead Boy Creek	4-20-17	500	No						
A-302	Leona Williams	Dead Boy Creek	7-17-54	600							
				ac. ft	or						
				50	No						
A-446	Matthew H. Foster	Hard Paw Creek	9-28-11	400	No						
A-573	Robert & Salome Ridgeway	Lome Creek	11-20-07	2000	No						
A-749	Helen Jenson	School Section Creek	4-10-09	1000	No						
A-956	Ahmad & Elizabeth Ally	Vender Creek	9-20-10	1200	No						

NOTE: R--Denotes Regular Irrigation. F—Flood Irrigation. P—Water diverted by means of pumping. G—Water diverted by gravity. S—Stored Water.

Condition of System Topography River Basin Little Missouri

Adequate Supply: Yes No Explain

Remarks

Also in: Plat No. Twp. Rge.	Plat No. Twp. Rge.	Plat No. Twp. Rge.
Plat No. Twp. Rge.	Plat No. Twp. Rge.	Plat No. Twp. Rge.

Information From: Field Survey



1-A, 2-A, 3-B, 4-A, 5-A, 6-A, 7-A, 8-A, 9-A, 10-A, 11-C, 12-B, 13-A, 15-A, 17-A, 18-A, 19-B, 20-A, 21-B, 22-B, 23-A, 24-A, 25-A, 26-A, 27-B, 28-A, 29-B, 30-A, 31-B, 32-A, 33-B, 34-B, 35-A

46
T3S R60E

F-1-A

County Carter

Farm Checked: Date 10-29-58

By Dave Foulkot & George Tate

STATE OF MONTANA
STATE ENGINEERS OFFICE
Water Resources Survey

T 3S R 60E Plat No. 46

Photo No. 10-59

Legal Land Owner Stella E. Brindley Address Ekalaka

Operator Same Address

Water is deliverd by:— 1. Private System; 2. Ditch Company; 3. State Project; 4. Federal Project; 5. Irrigation District

If under Ditch Company, Irrigation District, or Government Project, state the number of shares or inches, acre feet, as the case may be in said system

App. No. Decree No.	NAME OF APPROPRIATOR TO WHOM DECREED	NAME OF STREAM	Date App. Date Priority	Miner's Inches	In Use	NAME OF DITCH (Water Delivered By)	No.	R/F	P/G/S	Present Irr. Acres	Irrigable Acres
A-211	B. B. & Rosella Gross & Minnie Kesterson	North Catamount Creek	10-19-12	1200	Stock						
A-424	Ben, Jessie, & Mike Gross	Gross Creek	6-19-11	3000 Cu.ft	Stock						
A-838	Clara A. Farwell	Speelmon Creek	1-2-05	1000	Stock						

NOTE: R—Denotes Regular Irrigation. F—Flood Irrigation. P—Water diverted by means of pumping. G—Water diverted by gravity. S—Stored Water.

Condition of System Topography Valley River Basin Little Missouri

Adequate Supply: Yes No Explain

Remarks

Also in: Plat No. Twp. Rge.	Plat No. Twp. Rge.	Plat No. Twp. Rge.
Plat No. Twp. Rge.	Plat No. Twp. Rge.	Plat No. Twp. Rge.

Information From: Field Survey


C
B
6
5
4
3
2
1
A
B
7
8
9
10
11
12
D
18
17
16
15
14
13
19
20
21
22
23
24
30
29
28
27
26
25
31
32
33
34
35
36

4-B, 5-B, 7--D, 8-A, 9-B

F-1-A

County Carter

Farm Checked: Date 10-29-58

By Dave Pouliot & George Tate

STATE OF MONTANA

STATE ENGINEERS OFFICE

Water Resources Survey

T 3S R 60E Plat No. 46

Photo No. 10-59, 10-60, 7-18

Legal Land Owner Jay T. Buck Address Ekalaka

Operator Same Address

Water is deliverd by:— 1. Private System; 2. Ditch Company; 3. State Project; 4. Federal Project; 5. Irrigation District

If under Ditch Company, Irrigation District, or Government Project, state the number of shares or inches, acre feet, as the case may be in said system

App. No. Decree No.	NAME OF APPROPRIATOR TO WHOM DECREED	NAME OF STREAM	Date App. Date Priority	Miner's Inches	In Use	NAME OF DITCH (Water Delivered By)	No.	R/F	P/G/S	Present Irr. Acres	Irrig Ac
A-811	Azbah E. & John F. Buck	Skull Creek	11-14-01	1000	Stock						
A-813	Agnes O. Gullikson	So. Fk. Skull Creek	6-16-13	500	Stock						
A-816	John F. Buck	South Skull Creek	7-21-08	1000	Stock						

NOTE: R—Denotes Regular Irrigation. F—Flood Irrigation. P—Water diverted by means of pumping. G—Water diverted by gravity. S—Stored Water.

Condition of System ..... Topography Valley ..... River Basin Little Missouri

Adequate Supply: Yes..... No..... Explain .....

Remarks .....

Also in: Plat No..... Twp..... Rge.....	Plat No..... Twp..... Rge.....	Plat No..... Twp..... Rge.....
Plat No..... Twp..... Rge.....	Plat No..... Twp..... Rge.....	Plat No..... Twp..... Rge.....

Information From: Field Survey

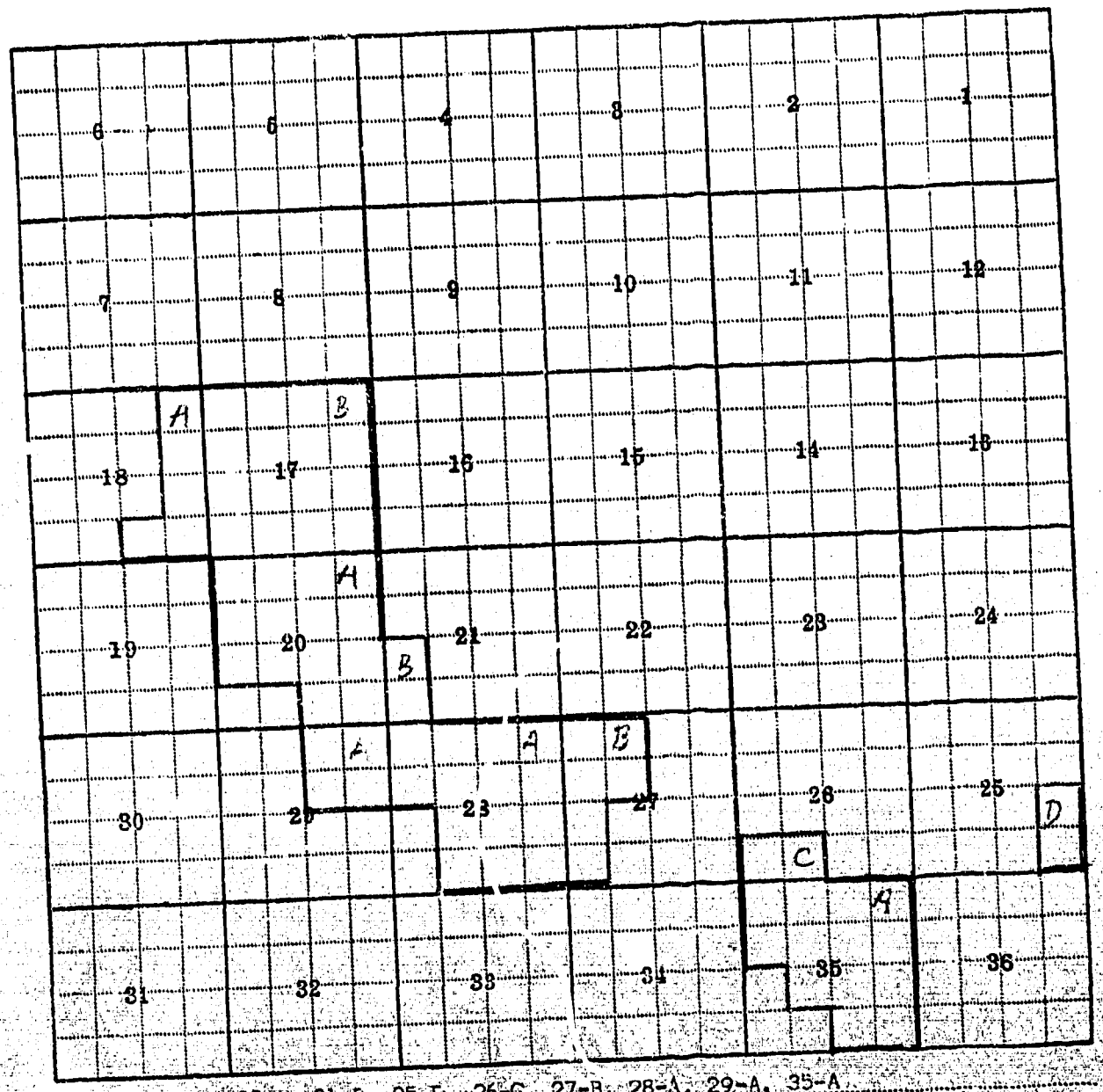

17-A, 18-A, 20-A, 21-B, 25-D, 26-C, 27-B, 28-A, 29-A, 35-A

F-1-A

County Carter

X T. 3S R. 60E Plat No. 46

Farm Checked: Date 10-29-58

Photo No. 10-59

By Dave Pouliot & George Tate

STATE OF MONTANA
STATE ENGINEERS OFFICE
Water Resources Survey

Legal Land Owner Fred E. Coons Address Ekalaka

Operator Same Address

Water is deliverd by:— 1. Private System; 2. Ditch Company; 3. State Project; 4. Federal Project; 5. Irrigation District

If under Ditch Company, Irrigation District, or Government Project, state the number of shares or inches, acre feet, as the case may be in said system

App. No. Decree No.	NAME OF APPROPRIATOR TO WHOM DECREED	NAME OF STREAM	Date App. Date Priority	Miner's Inches	In Use	NAME OF DITCH (Water Delivered By)	No.	R/F	P/G/S	Present Irr. Acres	Irrigable Acres
A-747	Alfred W. Jensen	School Section Creek	6-19-11	1000	Stock						
A-752	Gabriel Lende	School Section Creek	3-3-13	500	Stock						

NOTE: R—Denotes Regular Irrigation. F—Flood Irrigation. P—Water diverted by means of pumping. G—Water diverted by gravity. S—Stored Water.

Condition of System Topography Valley River Basin Little Missouri

Adequate Supply: Yes No Explain

Remarks

Also in:									
Plat No. 37	Twp. 2S	Rge 59E	Plat No.	Twp.	Rge	Plat No.	Twp.	Rge	Information From:
Plat No.	Twp.	Rge	Plat No.	Twp.	Rge	Plat No.	Twp.	Rge	Field Survey

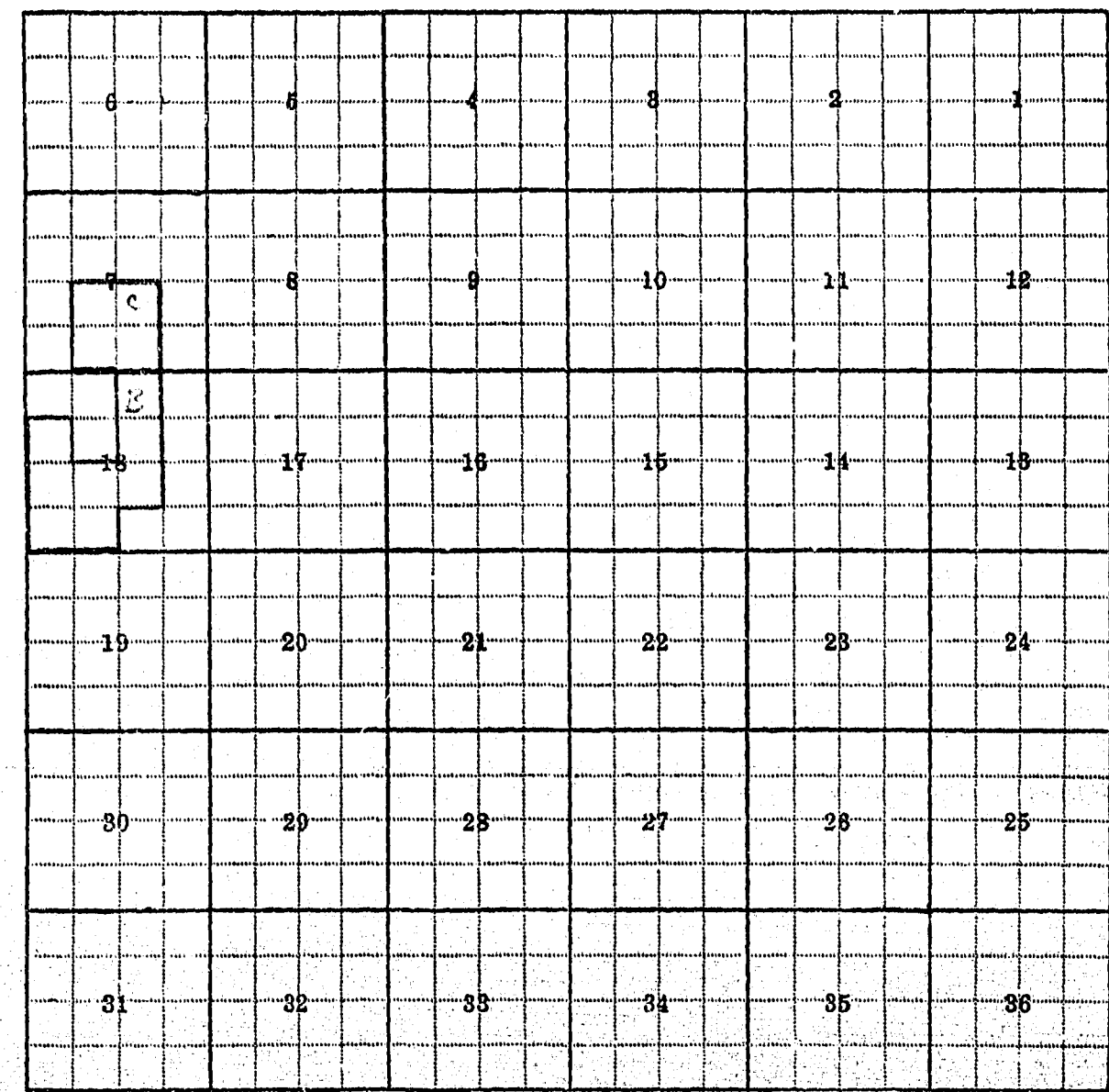
6
5
4
3
2
1
7
C
8
9
10
11
12
B
18
17
16
15
14
13
19
20
21
22
23
24
30
29
28
27
26
25
31
32
33
34
35
36

7-C, 18-B

F-1-A

County Carter

Farm Checked: Date 10-29-58

By Dave Poulliot & George Tate

STATE OF MONTANA
STATE ENGINEERS OFFICE
Water Resources Survey

T. 3S R. 60E Plat No. 46

Photo No. 10-59

Legal Land Owner Lena & Fred Coons Address Ekalaka

Operator Same Address

Water is delivered by:— 1. Private System; 2. Ditch Company; 3. State Project; 4. Federal Project; 5. Irrigation District

If under Ditch Company, Irrigation District, or Government Project, state the number of shares or inches, acre feet, as the case may be in said system

App. No. Decree No.	NAME OF APPROPRIATOR TO WHOM DECREED	NAME OF STREAM	Date App. Date Priority	Miner's Inches	In Use	NAME OF DITCH (Water Delivered By)	No.	R/F	P/G/S	Present Irr. Acres	Irrigable Acres
A-212	Mrs. Lena Coons	Unnamed Ek. Catamount Creek	9-18-50	80	Stock						

NOTE: R—Denotes Regular Irrigation. F—Flood Irrigation. P—Water diverted by means of pumping. G—Water diverted by gravity. S—Stored Water.

Condition of System Topography Valley River Basin Little Missouri

Adequate Supply: Yes No Explain

Remarks

Also in: Plat No. Twp. Rge.	Plat No. Twp. Rge.	Plat No. Twp. Rge.
Plat No. Twp. Rge.	Plat No. Twp. Rge.	Plat No. Twp. Rge.

Information From: Field Survey

A

6	5	4	3	2	1
7	8	9	10	11	12
18	17	16	15	14	13
19	20	21	22	23	24
30	29	28	27	26	25
31	32	33	34	35	36

6-A

F-1-A

County Carter

Farm Checked: Date 10-29-58

By Dave Pouliot & George Tate

STATE OF MONTANA
STATE ENGINEERS OFFICE
Water Resources Survey

T 3S R 60E Plat No. 46

Photo No. 10-59

Legal Land Owner Leonard L. Lewis Address Ekalaka

Operator Same Address

Water is delivered by:— 1. Private System; 2. Ditch Company; 3. State Project; 4. Federal Project; 5. Irrigation District

If under Ditch Company, Irrigation District, or Government Project, state the number of shares or inches, acre feet, as the case may be in said system

App. No. Decree No.	NAME OF APPROPRIATOR TO WHOM DECREED	NAME OF STREAM	Date App. Date Priority	Miner's Inches	In Use	NAME OF DITCH (Water Delivered By)	No.	R/F	P/G/S	Present Irr. Acres	Irrigable Acres
A-927	Leonard Lewis	Unnamed Ek. Tie Cr.	6-9-47	200	Stock						

NOTE: R—Denotes Regular Irrigation. F—Flood Irrigation. P—Water diverted by means of pumping. G—Water diverted by gravity. S—Stored Water.

Condition of System Topography Valley River Basin Little Missouri

Adequate Supply: Yes No Explain

Remarks

Also in: Plat No. Twp. Rge.	Plat No. Twp. Rge.	Plat No. Twp. Rge.
Plat No. Twp. Rge.	Plat No. Twp. Rge.	Plat No. Twp. Rge.

Information From

Field Survey

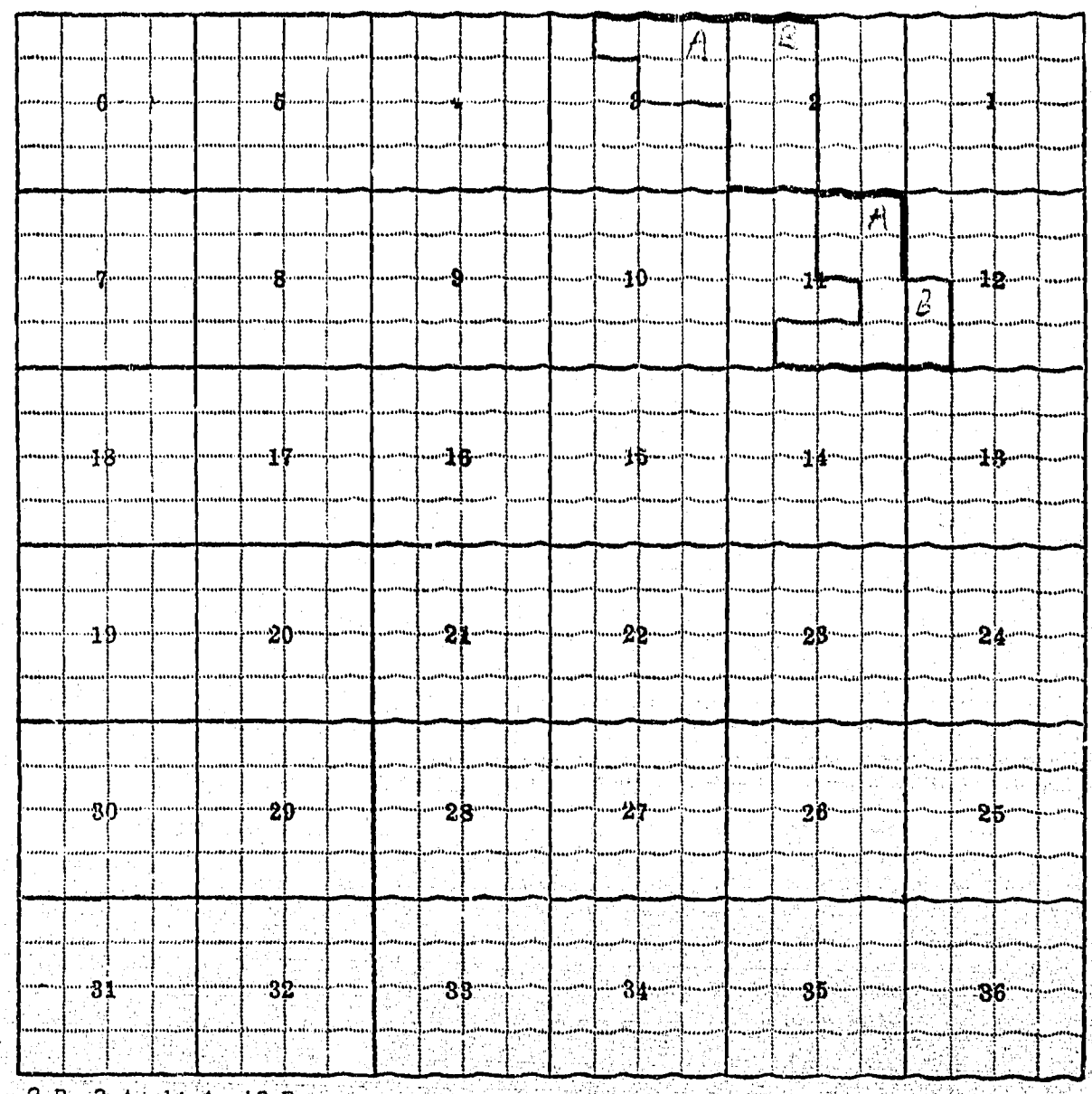
A
B
6
5
4
3
2
1
A
7
8
9
10
11
12
B
18
17
16
15
14
13
19
20
21
22
23
24
30
29
28
27
26
25
31
32
33
34
35
36

2-B, 3-A, 11-A, 12-B

F-1-A

County Carter

Farm Checked: Date 10-29-58

By Dave Pouliot & George Tate

STATE OF MONTANA
STATE ENGINEERS OFFICE
Water Resources Survey

T 3S R 60E Plat No. 40

Photo No. 10-59, 10-60

Legal Land Owner Fred R. Meyer Address Ekalaka

Operator Same Address

Water is deliverd by:— 1. Private System; 2. Ditch Company; 3. State Project; 4. Federal Project; 5. Irrigation District

If under Ditch Company, Irrigation District, or Government Project, state the number of shares or inches, acre feet, as the case may be in said system

App. No. Decree No.	NAME OF APPROPRIATOR TO WHOM DECREED	NAME OF STREAM	Date App. Date Priority	Miner's Inches	In Use	NAME OF DITCH (Water Delivered By)	No.	R/F	P/G/S	Present Irr. Acres	Irrigable Acres
A-928	Fred R. Meyer	Unnamed Fk. Tie Cr.	8-21-44	120	Stock						

NOTE: R—Denotes Regular Irrigation. F—Flood Irrigation. P—Water diverted by means of pumping. G—Water diverted by gravity. S—Stored Water.

Condition of System ..... Topography Valley River Basin Little Missouri

Adequate Supply: Yes..... No..... Explain .....

Remarks .....

Also in: Plat No..... Twp..... Rge.....	Plat No..... Twp..... Rge.....	Plat No..... Twp..... Rge.....
Plat No..... Twp..... Rge.....	Plat No..... Twp..... Rge.....	Plat No..... Twp..... Rge.....

Information From: Field Survey

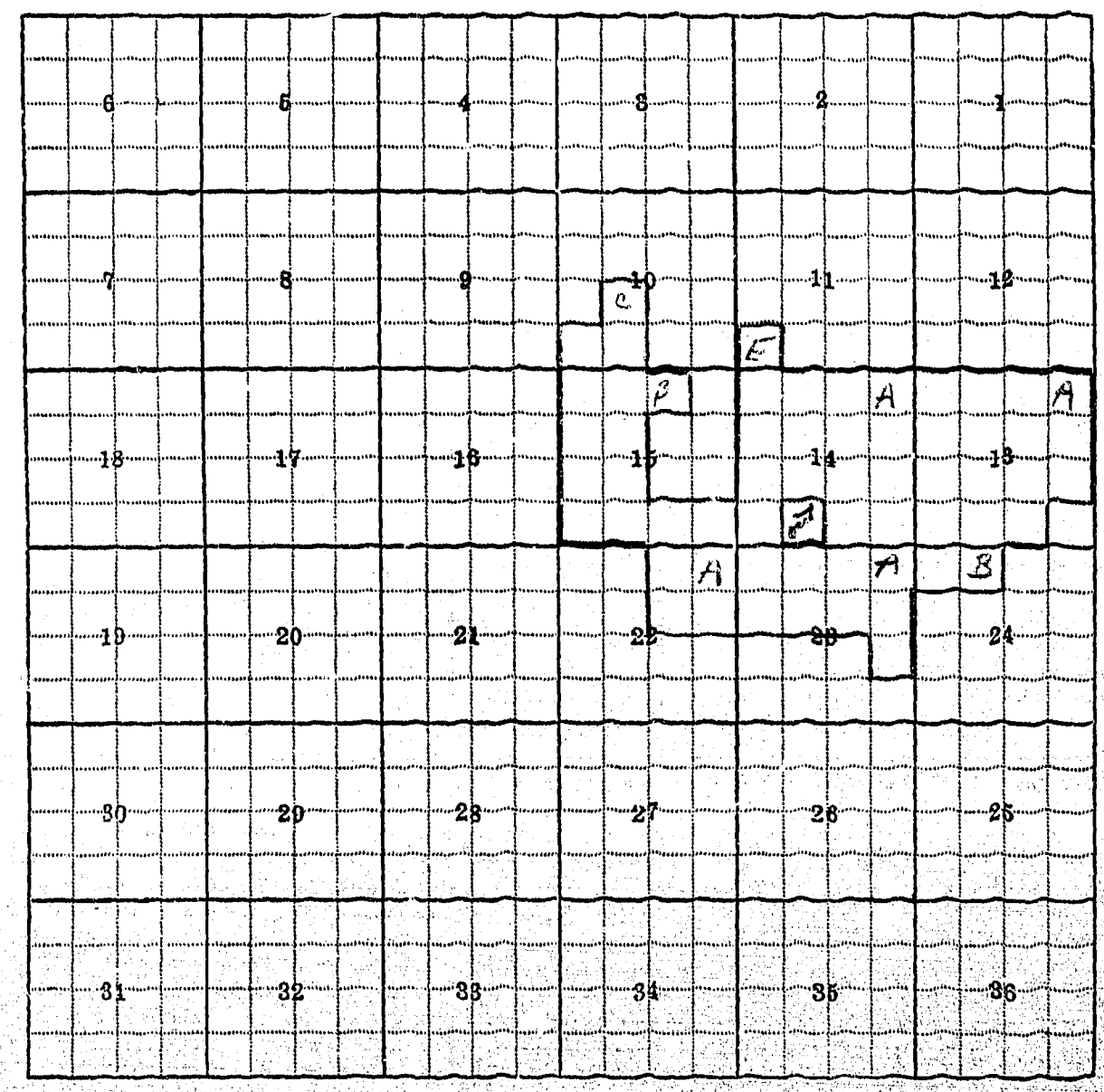

10-C, 11-E, 13-A, 14-A, 15-B, 22-A, 23-A, 24-B

F-1-A

County Carter

Farm Checked: Date 10-29-58

By Dave Pouliot & George Tate

STATE OF MONTANA
STATE ENGINEERS OFFICE
Water Resources Survey

T. 3S R. 60E Plat No. 46

Photo No. 10-59

Legal Land Owner Polly Percy Est. Address Ekalaka

Operator Same Address

Water is deliverd by:— 1. Private System; 2. Ditch Company; 3. State Project; 4. Federal Project; 5. Irrigation District

If under Ditch Company, Irrigation District, or Government Project, state the number of shares or inches, acre feet, as the case may be in said system

App. No. Decree No.	NAME OF APPROPRIATOR TO WHOM DECREED	NAME OF STREAM	Date App. Date Priority	Miner's Inches	In Use	NAME OF DITCH (Water Delivered By)	No.	R/F	P/G/S	Present Irr. Acres	Irrigable Acres
A-809	Mrs. H. M. Hyde	Silver Star Creek	6-15-11	500	Stock						

NOTE: R—Denotes Regular Irrigation. F—Flood Irrigation. P—Water diverted by means of pumping. G—Water diverted by gravity. S—Stored Water.

Condition of System Topography Valley River Basin Little Missouri

Adequate Supply: Yes No Explain

Remarks

Also in: Plat No. Twp. Rge.	Plat No. Twp. Rge.	Plat No. Twp. Rge.	Information From:
Plat No. Twp. Rge.	Plat No. Twp. Rge.	Plat No. Twp. Rge.	Field Survey


6
5
4
3
2
1
7
8
9
10
11
12
18
17
16
15
14
13
19
20
21
22
23
24
30
29
28
27
26
25
31
32
33
34
35
36

3-C

T3S R61E

F-1-A

County Carter

Farm Checked: Date 11-1-58

By Robert Peter

STATE OF MONTANA
STATE ENGINEER'S OFFICE
Water Resources Survey

T. 3S R. 61E Plat No. 47

Photo No. 32-144, 32-143

Legal Land Owner V. M. Allen Address Capital

Operator Francis Allen Address

Water is deliverd by:—X 1. Private System; 2. Ditch Company; 3. State Project; 4. Federal Project; 5. Irrigation District

If under Ditch Company, Irrigation District, or Government Project, state the number of shares or inches, acre feet, as the case may be in said system

App. No. Decree No.	NAME OF APPROPRIATOR TO WHOM DECREED	NAME OF STREAM	Date App. Date Priority	Miner's Inches	In Use	NAME OF DITCH (Water Delivered By)	No.	R/F	P/G/S	Present Irr. Acres	Irrigat Acre
A-926)	John D. Foster	N. Fk. Tie Creek	9-16-01	1000	800	Allen Dike & Dams	1	F		136	0
A-929)	State Water Cons.										
)	Board	Unnamed Fk. Tie Creek	9-15-37	17.25							
				ac.ft	Yes						
No filing		Tie Creek				Allen Ditch	1	F		10	0
A-649	Addie Sparks	Padden Draw	11-18-07	500	No						
A-930	Francis R. Allen	North Tie Creek	9-20-04	1000	Yes						

NOTE: R—Denotes Regular Irrigation. F—Flood Irrigation. P—Water diverted by means of pumping. G—Water diverted by gravity. S—Stored Water.

Condition of System Good Topography Bench River Basin Little Missouri

Adequate Supply: Yes..... No X Explain

Remarks

Also in: Plat No. Twp. Rge.	Plat No. Twp. Rge.	Plat No. Twp. Rge.	Information from:
Plat No. Twp. Rge.	Plat No. Twp. Rge.	Plat No. Twp. Rge.	V. M. Allen

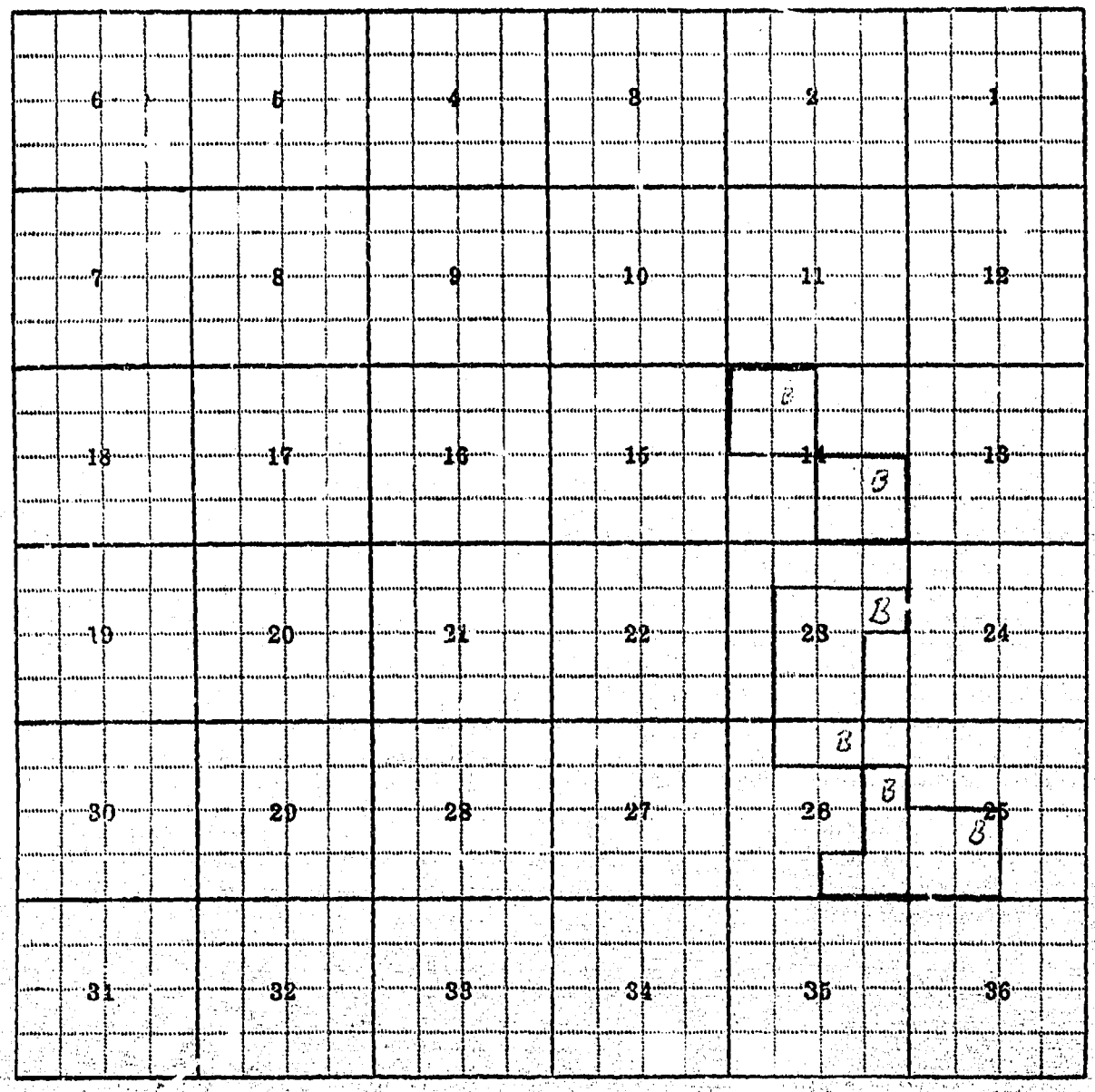

14-B, 23-B, 25-B, 26-B

F-1-A

County Carter

Farm Checked: Date 10-30-58

By Robert Peter

STATE OF MONTANA

STATE ENGINEERS OFFICE

Water Resources Survey

T. 3S R. 61E Plat No. 47

Photo No. 32-143

Legal Land Owner Carl Brewer Address Capital

Operator Same Address

Water is delivered by:— 1. Private System; 2. Ditch Company; 3. State Project; 4. Federal Project; 5. Irrigation District

If under Ditch Company, Irrigation District, or Government Project, state the number of shares or inches, acre feet, as the case may be in said system

App. No. Decree No.	NAME OF APPROPRIATOR TO WHOM DECREED	NAME OF STREAM	Date App. Date Priority	Miner's Inches	In Use	NAME OF DITCH (Water Delivered By)	No.	R/F	P/G/S	Present Irr. Acres	Irrigable Acres
	NO IRRIGATION										
*A-15	David M. Wickham	Ash Draw	9-4-09	500	Yes						
*A-147	Carl & Effie Brewer	Brewer Creek	1-29-53	320	Yes						
A-551	David & Ellen Wickham	Lende Creek	5-2-08	500	?Stock						

NOTE: R—Denotes Regular Irrigation. F—Flood Irrigation. P—Water diverted by means of pumping. G—Water diverted by gravity. S—Stored Water.

Condition of System ..... Topography ..... River Basin Little Missouri

Adequate Supply: Yes..... No..... Explain .....

Remarks * Not on this form. W. R. fit land in Carl Brewer's name. No irrigation on land on this form.

Also in: Plat No. Twp. Rge.	Plat No. Twp. Rge.	Plat No. Twp. Rge.
Plat No. Twp. Rge.	Plat No. Twp. Rge.	Plat No. Twp. Rge.

Information From: Mrs. Brewer

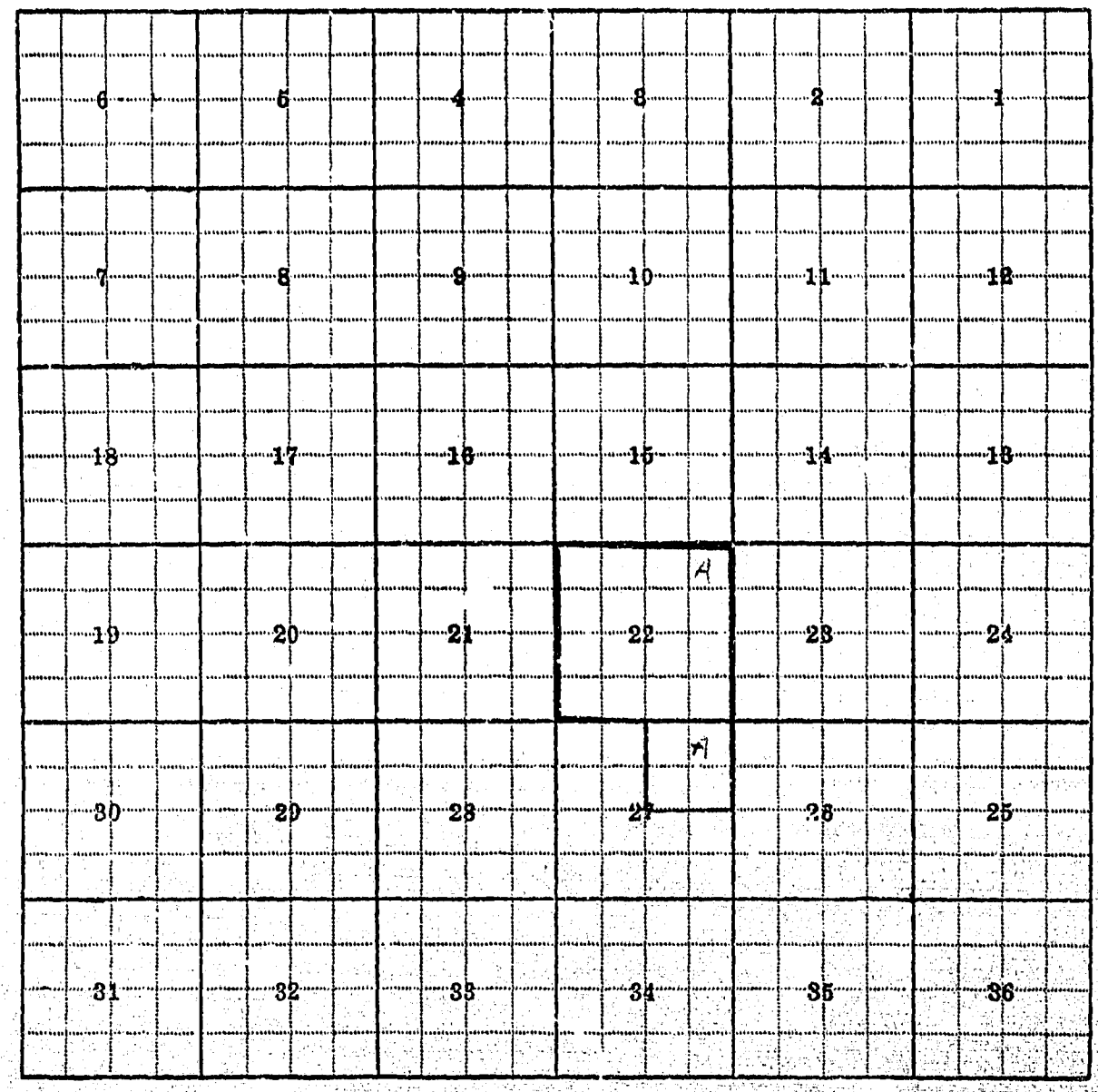
6
5
4
3
2
1
7
8
9
10
11
12
18
17
16
15
14
13
A
19
20
21
22
23
24
A
30
29
28
27
26
25
31
32
33
34
35
36

22-A, 27-A

F-1-A

County Carter

Farm Checked: Date 10-30-58

By Robert Peter

STATE OF MONTANA

STATE ENGINEERS OFFICE

Water Resources Survey

T 3S R 61E Plat No. 47

Photo No. 32-144, 32-143

Legal Land Owner Carl H. & Effie S. Brewer Address

Operator Carl Brewer Address Capital

Water is delivered by: — x 1. Private System; 2. Ditch Company; 3. State Project; 4. Federal Project; 5. Irrigation District

If under Ditch Company, Irrigation District, or Government Project, state the number of shares or inches, acre feet, as the case may be in said system

App. No. Decree No.	NAME OF APPROPRIATOR TO WHOM DECREED	NAME OF STREAM	Date App. Date Priority	Miner's Inches	In Use	NAME OF DITCH (Water Delivered By)	No.	R/F	P/G/S	Present Irr. Acres	Irrigable Acres
A-147	Carl & Effie Brewer	Brewer Creek (Ash Draw)	1-29-53	320	Yes	Brewer Ditch	1	F		5	0
A-926	John O. Foster	N. Fk. Tie Creek	9-16-01	20% of 1000	200	Foster Dam & Dike	1	F		22	0

NOTE: R—Denotes Regular Irrigation. F—Flood Irrigation. P—Water diverted by means of pumping. G—Water diverted by gravity. S—Stored Water.

Condition of System Good Topography Bench River Basin Little Missouri

Adequate Supply: Yes ..... No x Explain

Remarks

Also in: Plat No. Twp. Rge.	Plat No. Twp. Rge.	Plat No. Twp. Rge.
Plat No. Twp. Rge.	Plat No. Twp. Rge.	Plat No. Twp. Rge.

Information From: Mrs. Brewer

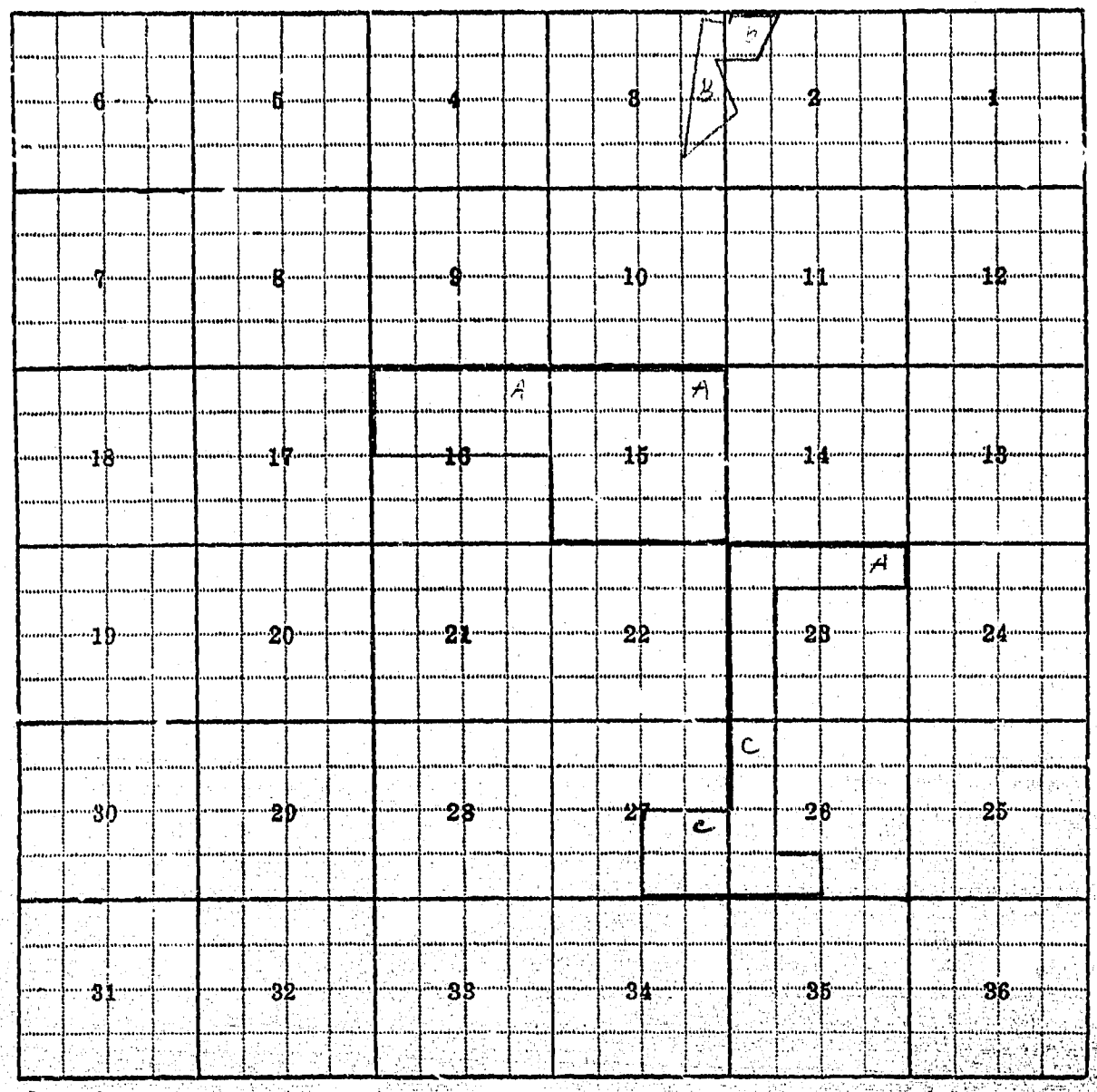

2-B, 3-B, 15-A, 16-A, 23-A, 26-C, 27-C

F-1-A

County Carter

Farm Checked: Date 10-30-58

By Robert Peter

STATE OF MONTANA
STATE ENGINEERS OFFICE
Water Resources Survey

X T 3S R 61E Plat No. 47

Photo No. 32-144

Legal Land Owner Wesley Brewer Address Capital

Operator Same Address

Water is deliverd by:— 1. Private System; 2. Ditch Company; 3. State Project; 4. Federal Project; 5. Irrigation District

If under Ditch Company, Irrigation District, or Government Project, state the number of shares or inches, acre feet, as the case may be in said system

App. No. Decree No.	NAME OF APPROPRIATOR TO WHOM DECREED	NAME OF STREAM	Date App. Date Priority	Miner's Inches	In Use	NAME OF DITCH (Water Delivered By)	No.	R/F	P/G/S	Present Irr. Acres	Irrigable Acres
	NO IRRIGATION										
A-1037	L. M. Brower	2 Unnamed Gulches	8-6-30	1300	No						

NOTE: R—Denotes Regular Irrigation. F—Flood Irrigation. P—Water diverted by means of pumping. G—Water diverted by gravity. S—Stored Water.

Condition of System Topography River Basin Little Missouri

Adequate Supply: Yes No Explain

Remarks

Also in:								
Plat No.	Twp.	Rge.	Plat No.	Twp.	Rge.	Plat No.	Twp.	Rge.
Plat No.	Twp.	Rge.	Plat No.	Twp.	Rge.	Plat No.	Twp.	Rge.

Information From: Guy Lende

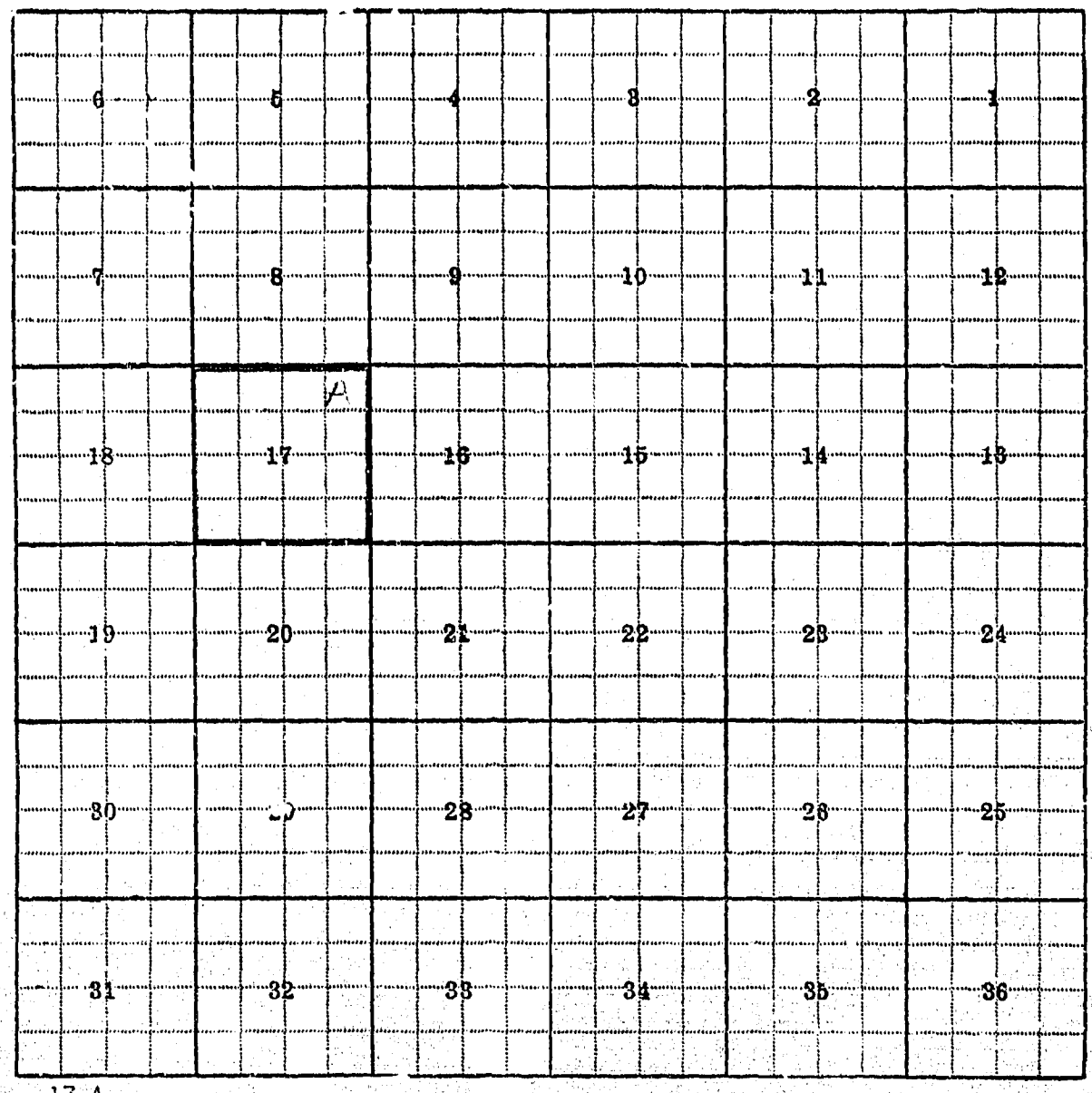
6
5
4
3
2
1
7
8
9
10
11
12
A
18
17
16
15
14
13
19
20
21
22
23
24
30
29
28
27
26
25
31
32
33
34
35
36

17-A

F-1-A

County Carter

Farm Checked: Date 10-30-58

By Robert Peter

STATE OF MONTANA
STATE ENGINEERS OFFICE
Water Resources Survey

T. 3S R. 61E Plat No. 47

Photo No. 32-143, 32-144

Legal Land Owner Guy Lende Address Capital

Operator Same Address

Water is delivered by:— x 1. Private System; 2. Ditch Company; 3. State Project; 4. Federal Project; 5. Irrigation District

If under Ditch Company, Irrigation District, or Government Project, state the number of shares or inches, acre feet, as the case may be in said system

App. No. Decree No.	NAME OF APPROPRIATOR TO WHOM DECREED	NAME OF STREAM	Date App. Date Priority	Miner's Inches	In Use	NAME OF DITCH (Water Delivered By)	No.	R/F	P/G/S	Present Irr. Acres	Irrigable Acres
A-552	Gabriel & Selma L.										
	Lende	Lende Gulch	5-21-02	500	Yes	Lende Ditch & Dam	1	F		56	0
		Mosely Gulch	5-21-02	500	Yes						
A-919	Gabriel Lende	Tie Creek	5-21-08	500	Yes	Lende Ditch & Dam	1	F		164	0

NOTE: R—Denotes Regular Irrigation. F—Flood Irrigation. P—Water diverted by means of pumping. G—Water diverted by gravity. S—Stored Water.

Condition of System Good Topography Bench River Basin Little Missouri

Adequate Supply: Yes ..... No x Explain

Remarks

Also in: Plat No. Twp. Rge.	Plat No. Twp. Rge.	Plat No. Twp. Rge.
Plat No. Twp. Rge.	Plat No. Twp. Rge.	Plat No. Twp. Rge.

Information From: Guy Lende

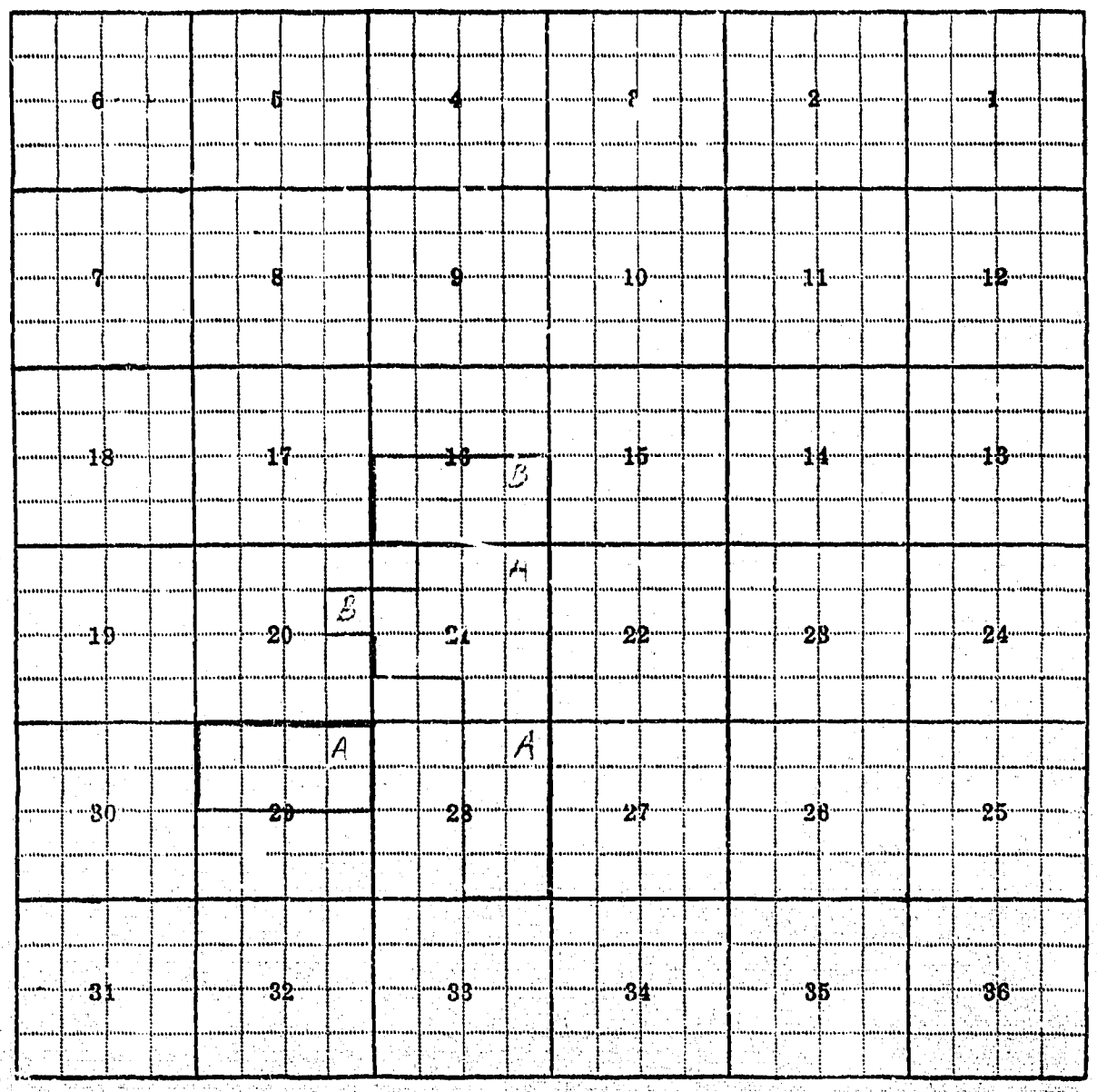

16-B, 20-B, 21-A, 28-A, 29-A

F-1-A
County Carter

STATE OF MONTANA
STATE ENGINEERS OFFICE
Water Resources Survey

T. 3S R. 61E Plat No. 47

Farm Checked: Date 11-3-58

Photo No. 32-163

By Robert Peter

Legal Land Owner Sylvia & Benny Padden Address Capital

Operator Same Address

Water is deliverd by:—× 1. Private System; 2. Ditch Company; 3. State Project; 4. Federal Project; 5. Irrigation District

If under Ditch Company, Irrigation District, or Government Project, state the number of shares or inches, acre feet, as the case may be in said system

App. No. Decree No.	NAME OF APPROPRIATOR TO WHOM DECREED	NAME OF STREAM	Date App. Date Priority	Miner's Inches	In Use	NAME OF DITCH (Water Delivered By)	No.	R/F	P/G/S	Present Irr. Acres	Irrigable Acres
A-648	Easton E. Padden	Padden Draw	5-14-25	500	Yes	Padden Dam & Dike	1	F		65	0
A-1034	Ray E. Botsford	Unnamed Gulches	8-6-30	1000	Yes	Unnamed Gulches	1	F		30	0

NOTE: R—Denotes Regular Irrigation. F—Flood Irrigation. P—Water diverted by means of pumping. G—Water diverted by gravity. S—Stored Water.

Condition of System Good Topography Bench River Basin Little Missouri
Adequate Supply: Yes..... No. X Explain
Remarks

Also in: Plat No..... Twp..... Rge.....	Plat No..... Twp..... Rge.....	Plat No..... Twp..... Rge.....
Plat No..... Twp..... Rge.....	Plat No..... Twp..... Rge.....	Plat No..... Twp..... Rge.....

Information From:
Benny Padden


6
5
4
3
2
1
7
8
9
10
11
12
18
17
16
15
14
13
19
20
21
22
23
24
A
30
29
28
27
26
25
31
32
33
34
35
36

25-A

48
T3S R62E

F-1-A
County Carter

STATE OF MONTANA
STATE ENGINEERS OFFICE
Water Resources Survey

X T. 3S R. 62E Plat No. 48

Farm Checked: Date 11-1-58

Photo No. 10-97

By Robert Peter

Legal Land Owner Francis W. Allan Address Capital

Operator Same Address

Water is deliverd by:— 1. Private System; 2. Ditch Company; 3. State Project; 4. Federal Project; 5. Irrigation District

If under Ditch Company, Irrigation District, or Government Project, state the number of shares or inches, acre feet, as the case may be in said system

App. No. Decree No.	NAME OF APPROPRIATOR TO WHOM DECREED	NAME OF STREAM	Date App. Date Priority	Miner's Inches	In Use	NAME OF DITCH (Water Delivered By)	No.	R/F	P/G/S	Present Irr. Acres	Irrigab Acres
A-406	Julia A. Foster	Foster Creek	7-16-08	500	Stock						
A-688	William T. Foster	Rabbit Creek	4-20-08	500	Yes	Foster Dam & Dike	1	F		18	0
A-746	Riley E. Phelps	Saw Mill Gulch	4-20-08	1,000	Stock						

NOTE: R—Denotes Regular Irrigation. F—Flood Irrigation. P—Water diverted by means of pumping. G—Water diverted by gravity. S—Stored Water.

Condition of System Good Topography Bench River Basin Little Missouri

Adequate Supply: Yes..... No. X Explain

Remarks

Also in: Plat No..... Twp..... Rge..... Plat No..... Twp..... Rge..... Plat No..... Twp..... Rge.....
Plat No..... Twp..... Rge..... Plat No..... Twp..... Rge..... Plat No..... Twp..... Rge.....

Information From:
V. M. Allen