
6
1
4
5
2
1
7
8
9
10
11
12
18
17
16
15
14
13
19
20
21
22
23
24
A
B
B
30
29
28
27
26
25
31
32
33
34
35
36

28-B, 29-A, 30-B

F-1-A

County Carter

Farm Checked: Date 10-29-58

By Robert Peter

STATE OF MONTANA
STATE ENGINEERS OFFICE
Water Resources Survey

T. 3S R. 62E Plat No. 48

Photo No. 10-96

Legal Land Owner Ellen Durm & Elizabeth Babb Address

Operator Henry Babb Address Capital

Water is deliverd by:— 1. Private System; 2. Ditch Company; 3. State Project; 4. Federal Project; 5. Irrigation District

If under Ditch Company, Irrigation District, or Government Project, state the number of shares or inches, acre feet, as the case may be in said system

App. No. Decree No.	NAME OF APPROPRIATOR TO WHOM DECREED	NAME OF STREAM	Date App. Date Priority	Miner's Inches	In Use	NAME OF DITCH (Water Delivered By)	No.	R/F	P/G/S	Present Irr. Acres	Irrigable Acres
A-402	Frank X. Durham	Foster Creek	5-1-01	400	Yes)	Babb Dam & Dike	1	F		81	0
A-403	Frank X. Durham	Foster Creek	5-1-01	1,000	Yes)						

NOTE: R—Denotes Regular Irrigation. F—Flood Irrigation. P—Water diverted by means of pumping. G—Water diverted by gravity. S—Stored Water.

Condition of System Good Topography Bench River Basin Little Missouri

Adequate Supply: Yes..... No. X Explain

Remarks

Also in: Plat No. 56 Twp. 4S Rge. 62E	Plat No. Twp. Rge.	Plat No. Twp. Rge.
Plat No. Twp. Rge.	Plat No. Twp. Rge.	Plat No. Twp. Rge.

Information From: Henry Babb

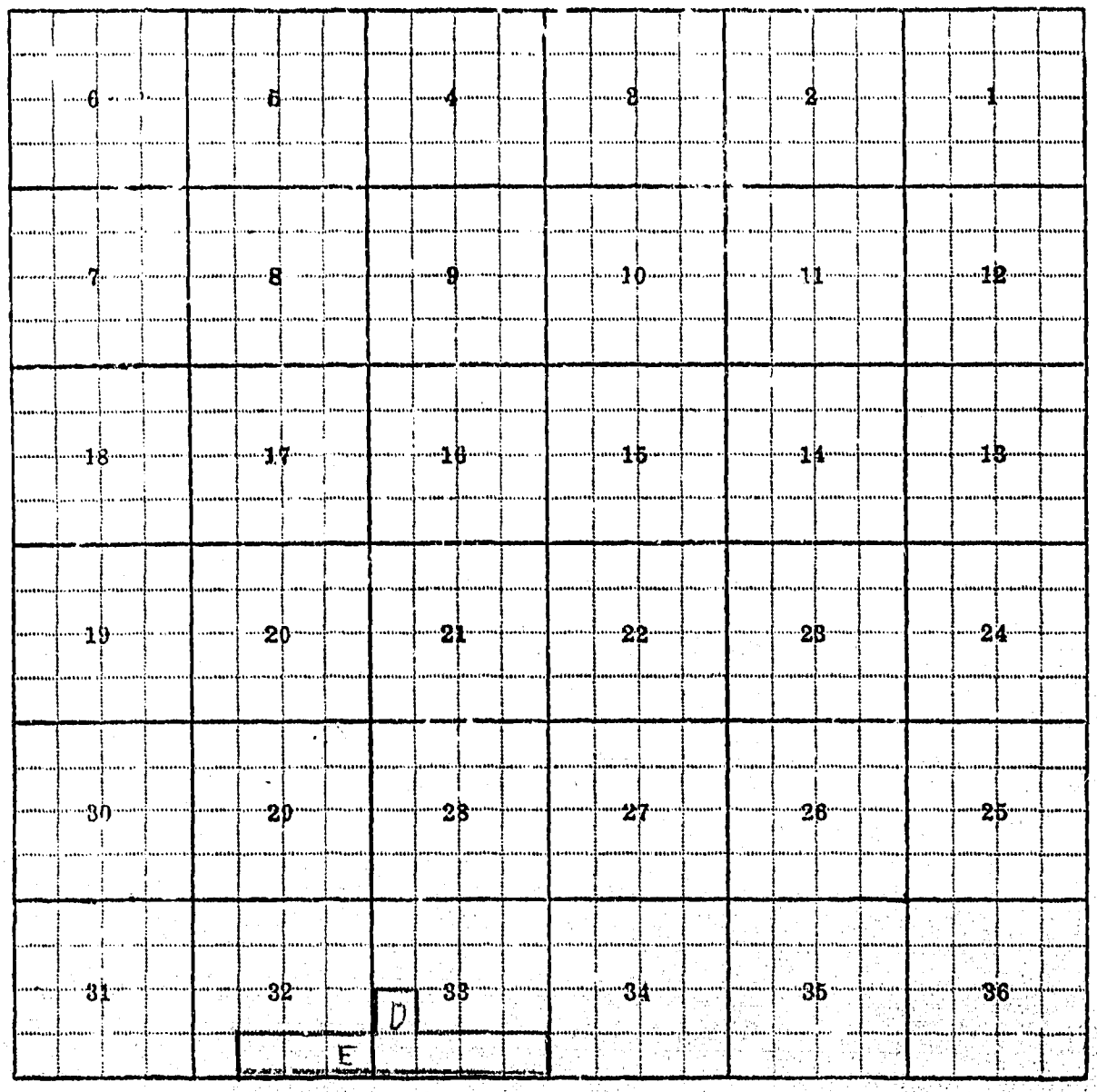
6
5
4
3
2
1
7
8
9
10
11
12
18
17
16
15
14
13
19
20
21
22
23
24
30
29
28
27
26
25
31
32
33
34
35
36
D
E

32-E, 33-D

F-1-A

County Carter

Farm Checked: Date 10-28-58

By Robert Peter

STATE OF MONTANA
STATE ENGINEERS OFFICE
Water Resources Survey

T. 3S R. 62E Plat No. 48

Photo No. 10-96, 10-97

Legal Land Owner Ivan B. Odell Address Capital

Operator Same Address

Water is deliverd by:— 1. Private System; 2. Ditch Company; 3. State Project; 4. Federal Project; 5. Irrigation District

If under Ditch Company, Irrigation District, or Government Project, state the number of shares or inches, acre feet, as the case may be in said system

App. No. Decree No.	NAME OF APPROPRIATOR TO WHOM DECREED	NAME OF STREAM	Date App. Date Priority	Miner's Inches	In Use	NAME OF DITCH (Water Delivered By)	No.	R/F	P/G/S	Present Irr. Acres	Irrigable Acres
A-480	Geo. A. Horner	Horner Creek & Tributaries	4-16-12	500	Stock						
A-655	Chas. M. O'Dell	Phelps Draw	5-22-44	200 Ac.Ft.	Stock						

NOTE: R—Denotes Regular Irrigation. F—Flood Irrigation. P—Water diverted by means of pumping. G—Water diverted by gravity. S—Stored Water.

Condition of System Topography River Basin Little Missouri

Adequate Supply: Yes No Explain

Remarks Has some spreader dikes across road. Hasn't been any water since they were put in.

Also in: Plat No. Twp. Rge.	Plat No. Twp. Rge.	Plat No. Twp. Rge.
Plat No. Twp. Rge.	Plat No. Twp. Rge.	Plat No. Twp. Rge.

Information From: Mrs. O'Dell

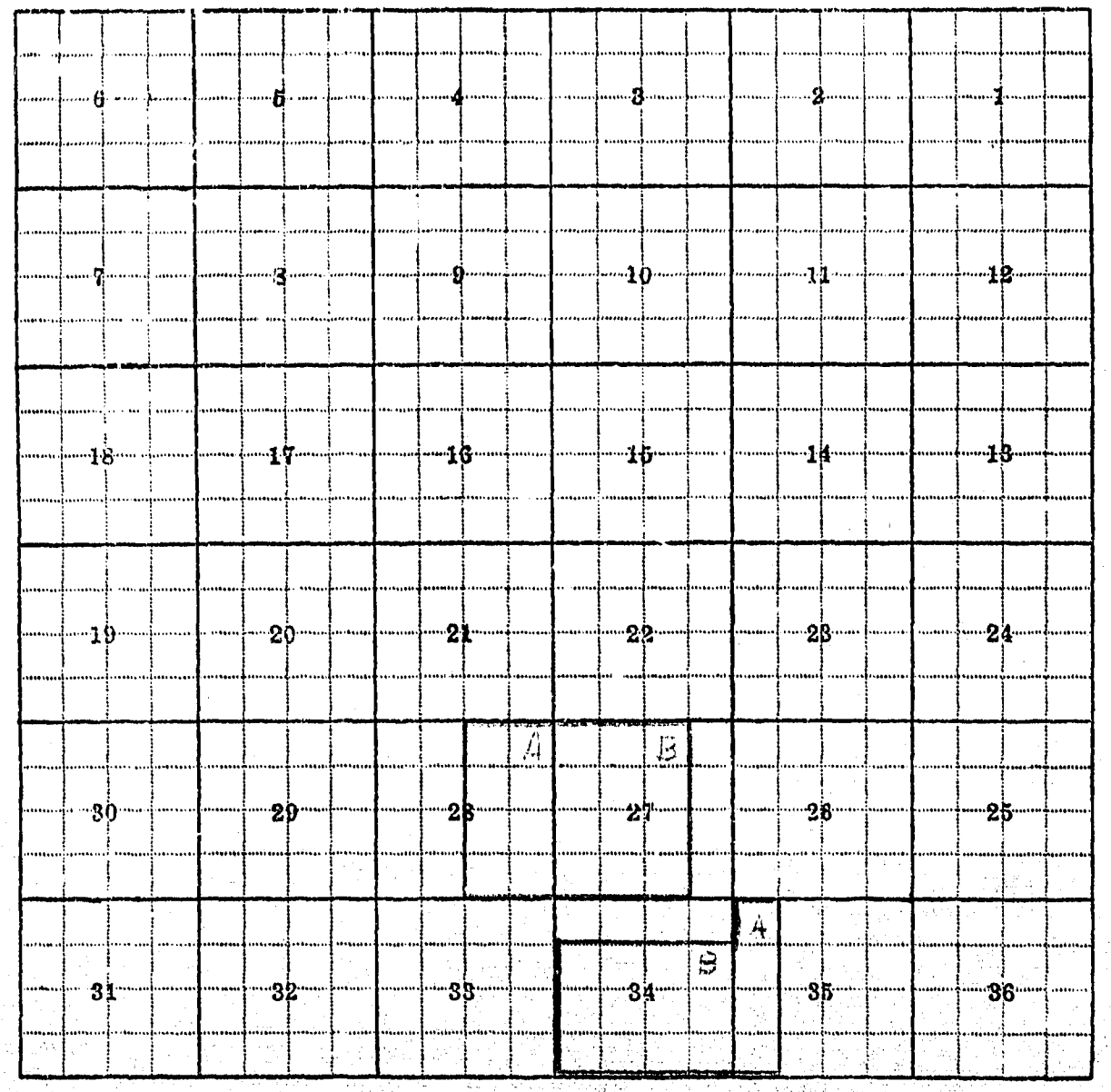

27-B, 28-A, 34-B, 35-A

F-1-A

County Carter

Farm Checked: Date 11-3-58

By Robert Peter

STATE OF MONTANA

STATE ENGINEERS OFFICE

Water Resources Survey

X T. 3S R. 62E Plat No. 68

Photo No. 10-06, 10-07

Legal Land Owner Sylvia & Benny E. Padden Address Capital

Operator Same Address

Water is deliverd by:— X 1. Private System; 2. Ditch Company; 3. State Project; 4. Federal Project; 5. Irrigation District

If under Ditch Company, Irrigation District, or Government Project, state the number of shares or inches, acre feet, as the case may be in said system

App. No. Decree No.	NAME OF APPROPRIATOR TO WHOM DECREED	NAME OF STREAM	Date App. Date Priority	Miner's Inches	In Use	NAME OF DITCH (Water Delivered By)	No.	R/F	P/G/S	Present Irr. Acres	Irrigable Acres
A-14	Easton E. Padden	Ash Draw	5-5-30	500	Yes)	Padden Dam & Dikes	1	F		49	0
A-1061	John Cozad	Unnamed Stream	8-28-11	500	Yes)						
A-411	Lawrence W. Garrison	Garrison Creek	5-20-10	500	Yes)	Padden Dam & Dikes	1	F		87	0
A-648	Easton E. Padden	Padden Draw	5-14-25	500	Yes)						

NOTE: R—Denotes Regular Irrigation. F—Flood Irrigation. P—Water diverted by means of pumping. G—Water diverted by gravity. S—Stored Water.

Condition of System ..... Topography ..... River Basin Little Missouri

Adequate Supply: Yes..... No..... Explain .....

Remarks .....

Also in: Plat No. Twp. Rge.	Plat No. Twp. Rge.	Plat No. Twp. Rge.
Plat No. Twp. Rge.	Plat No. Twp. Rge.	Plat No. Twp. Rge.

Information From: Field Survey

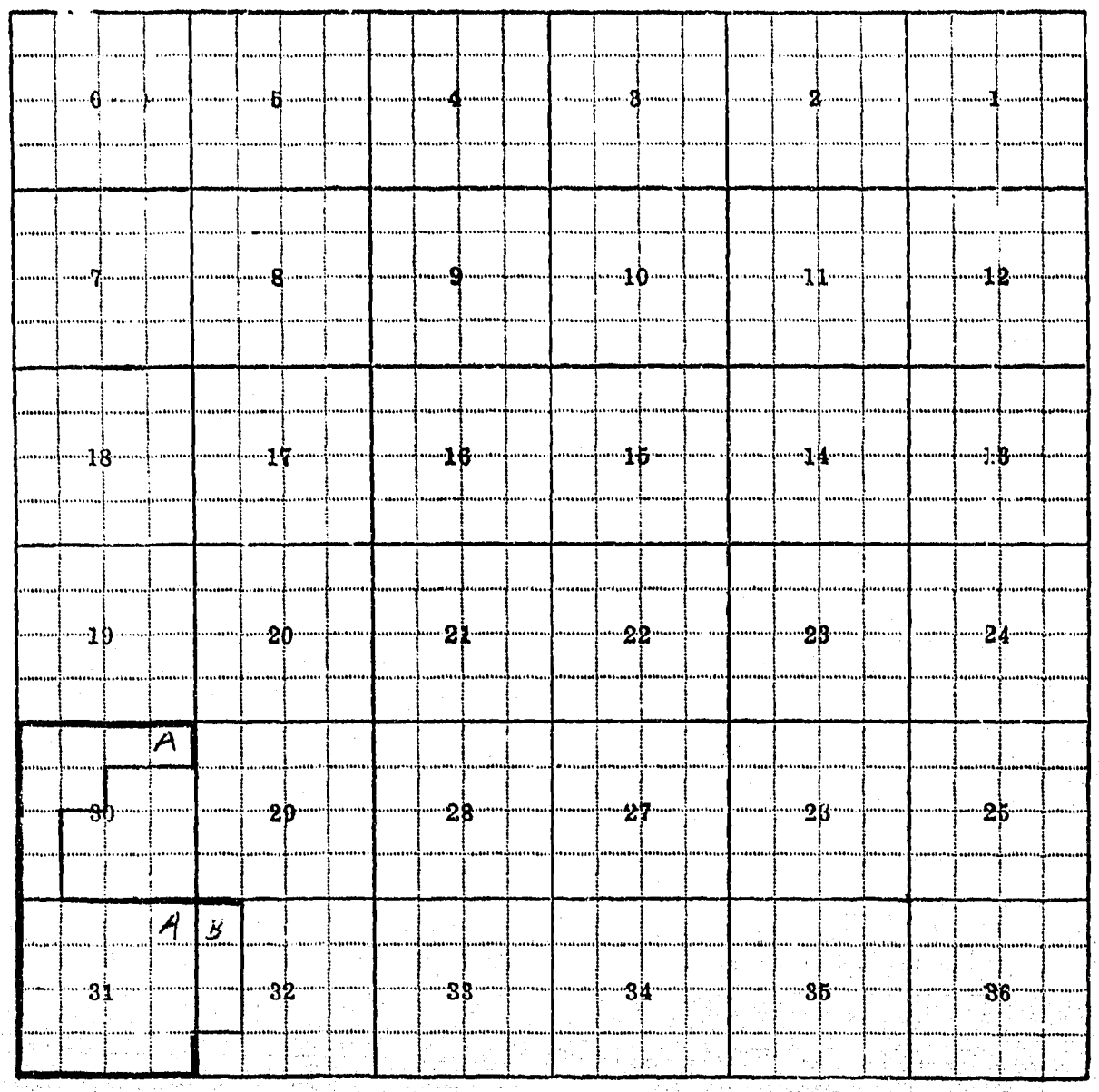
6
5
4
3
2
1
7
8
9
10
11
12
18
17
16
15
14
13
19
20
21
22
23
24
A
30
29
28
27
26
25
A
B
31
32
33
34
35
36

30-A, 31-A, 32-B

F-1-A

County Carter

Farm Checked: Date 10-28-58

By Robert Peter

STATE OF MONTANA
STATE ENGINEERS OFFICE
Water Resources Survey

T 3S R 62E Plat No. 48

Photo No. 10-97

Legal Land Owner Walter E. Stuart Address Capital

Operator Same Address

Water is deliverd by:— 1. Private System; 2. Ditch Company; 3. State Project; 4. Federal Project; 5. Irrigation District

If under Ditch Company, Irrigation District, or Government Project, state the number of shares or inches, acre feet, as the case may be in said system

App. No. Decree No.	NAME OF APPROPRIATOR TO WHOM DECREED	NAME OF STREAM	Date App. Date Priority	Miner's Inches	In Use	NAME OF DITCH (Water Delivered By)	No.	R/F	P/G/S	Present Irr. Acres	Irrigable Acres
No filing		Coal Mine Draw)				Stuart Ditch & Dam	1	F		90	0
No filing		Wickham Creek)									

NOTE: R—Denotes Regular Irrigation. F—Flood Irrigation. P—Water diverted by means of pumping. G—Water diverted by gravity. S—Stored Water.

Condition of System Topography River Basin Little Missouri

Adequate Supply: Yes No Explain

Remarks

Also in: Plat No. Twp. Rge.	Plat No. Twp. Rge.	Plat No. Twp. Rge.
Plat No. Twp. Rge.	Plat No. Twp. Rge.	Plat No. Twp. Rge.

Information From:
Mrs. Stuart

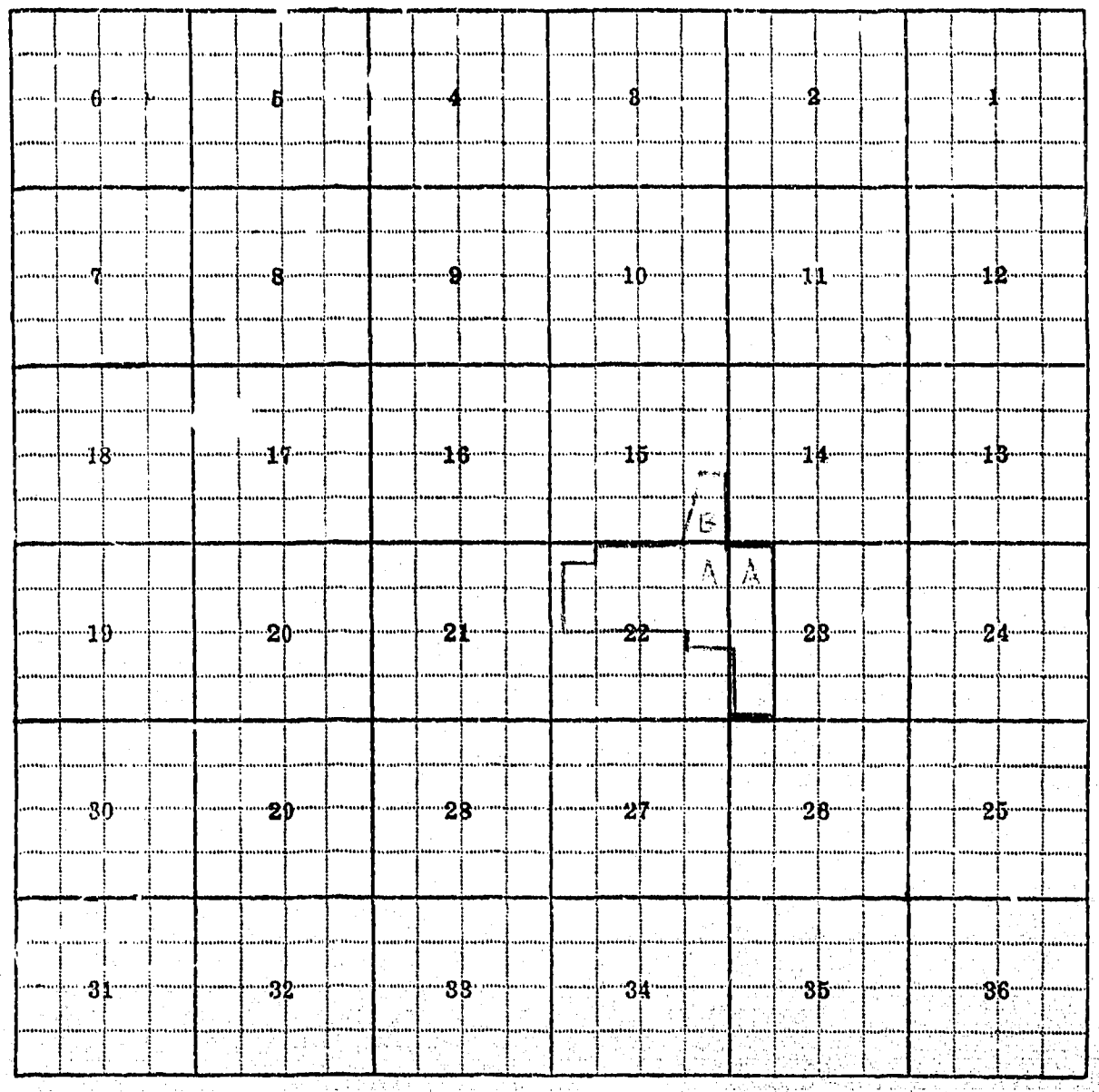
6
5
4
3
2
1
7
8
9
10
11
12
18
17
16
15
14
13
19
20
21
22
23
24
30
29
28
27
26
25
31
32
33
34
35
36
B
A
A

15-B, 22-A, 23-A

T4S R57E

F-1-A

County Carter

Farm Checked: Date 10-5-58

By Bill Lambeth

STATE OF MONTANA
STATE ENGINEERS OFFICE
Water Resources Survey

X T 4S R 57E Plat No. 51

Photo No. 31-72

Legal Land Owner A. R. Blackford Address

Operator Address

Water is delivered by:— X 1. Private System; 2. Ditch Company; 3. State Project; 4. Federal Project; 5. Irrigation District

If under Ditch Company, Irrigation District, or Government Project, state the number of shares or inches, acre feet as the case may be in said system

App. No. Decree No.	NAME OF APPROPRIATOR TO WHOM DECREED	NAME OF STREAM	Date App. Date Priority	Minor's Inches	In Use	NAME OF DITCH (Water Delivered By)	No.	R/F	P/G/S	Present Irr. Acres	Irrigable Acres
Use		Runoff				Dykes	1	F		58	0

NOTE: R—Denotes Regular Irrigation. F—Flood Irrigation. P—Water diverted by means of pumping. G—Water diverted by gravity. S—Stored Water.

Condition of System Good Topography River Basin Little Missouri

Adequate Supply: Yes No x Explain Flood only

Remarks

Also in: Plat No. 52 Twp. 4S Rge. 58E Plat No. 60 Twp. 5S Rge. 58E	Plat No. Twp. Rge. Plat No. Twp. Rge.	Plat No. Twp. Rge. Plat No. Twp. Rge.

Information From: Field Survey

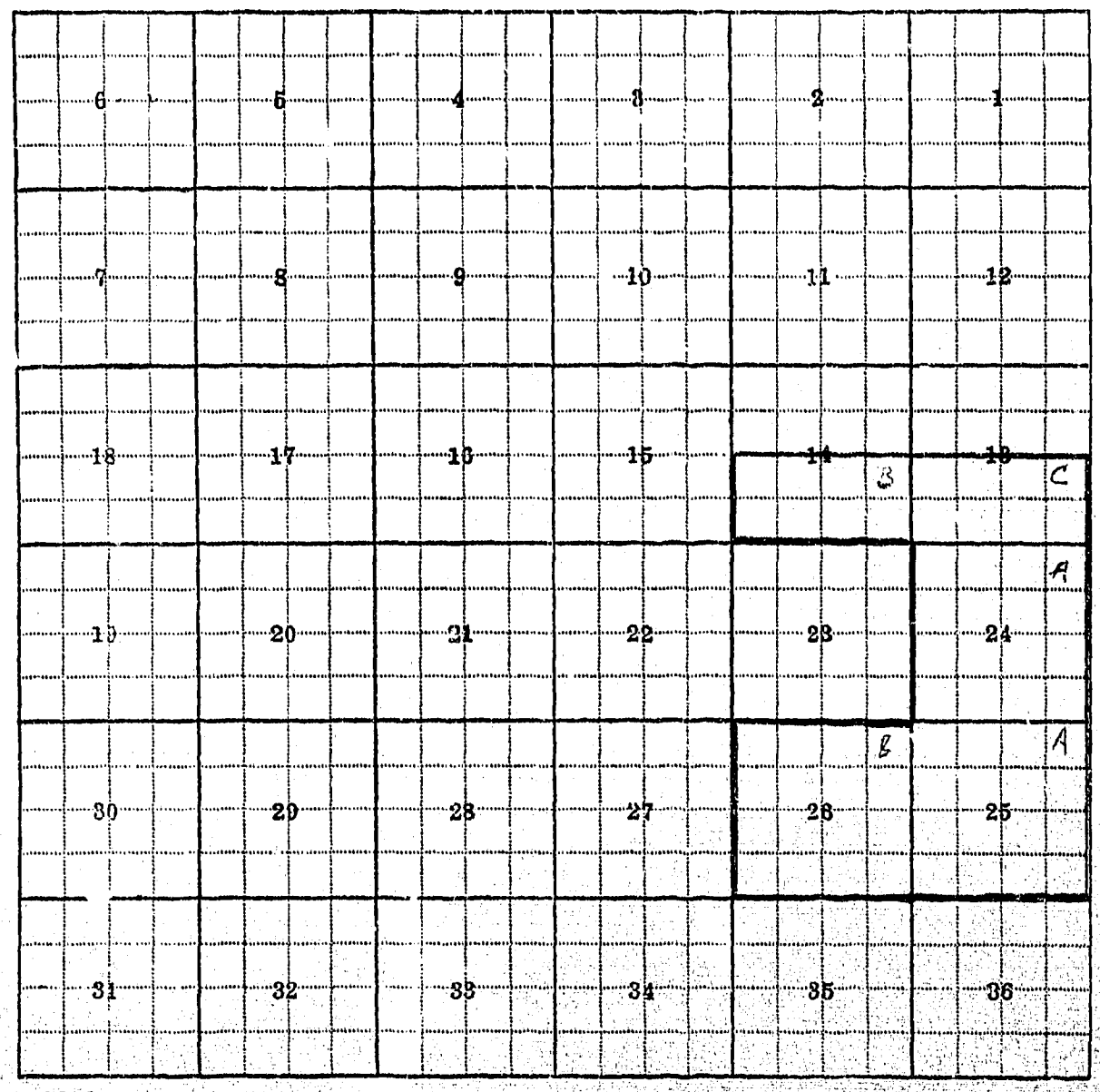

13-C, 14-B, 24-A, 25-A, 26-B

F-1-A

County Carter

Farm Checked: Date 9-25-59

By Vaughn Chadbourne

STATE OF MONTANA

STATE ENGINEERS OFFICE

Water Resources Survey

T. 4S R. 57E Plat No. 51

Photo No. MA-31-72

Legal Land Owner Clarence & Lois Hopkins (Clyde Sandon et al -former owner) Address Ridgeway

Operator Same Address

Water is delivered by:— X 1. Private System; 2. Ditch Company; 3. State Project; 4. Federal Project; 5. Irrigation District

If under Ditch Company, Irrigation District, or Government Project, state the number of shares or inches, acre feet, as the case may be in said system

App. No. Decree No.	NAME OF APPROPRIATOR TO WHOM DECREED	NAME OF STREAM	Date App. Date Priority	Miner's Inches	In Use	NAME OF DITCH (Water Delivered By)	No.	R/F	P/G/S	Present Irr. Acres	Irrigable Acres
A-628B	Clarence & Lois										
	Hopkins	Muskrat Cr. & Tribs	9-29-58	400	Yes						
		Muskrat Cr. & Tribs	5-21-57	500	Yes	Dikes & Plugs	1	F)		47	0
A-628A	Clarence & Lois							)			
	Hopkins	Trib of Muskrat Cr.	9-29-58	2000	Yes)			)			
		Muskrat Cr. & Tribs	5-20-57	400	Yes)	Dikes & Plugs	1	F)			
		Muskrat Cr. & Tribs	5-21-57	400	Yes)						

NOTE: R—Denotes Regular Irrigation. F—Flood Irrigation. P—Water diverted by means of pumping. G—Water diverted by gravity. S—Stored Water.

Condition of System Good Topography River Basin Little Missouri

Adequate Supply: Yes No X Explain

Remarks

Also in: Plat No. Twp. Rge.	Plat No. Twp. Rge.	Plat No. Twp. Rge.
Plat No. Twp. Rge.	Plat No. Twp. Rge.	Plat No. Twp. Rge.

Information From Clarence & Lois Hopkins

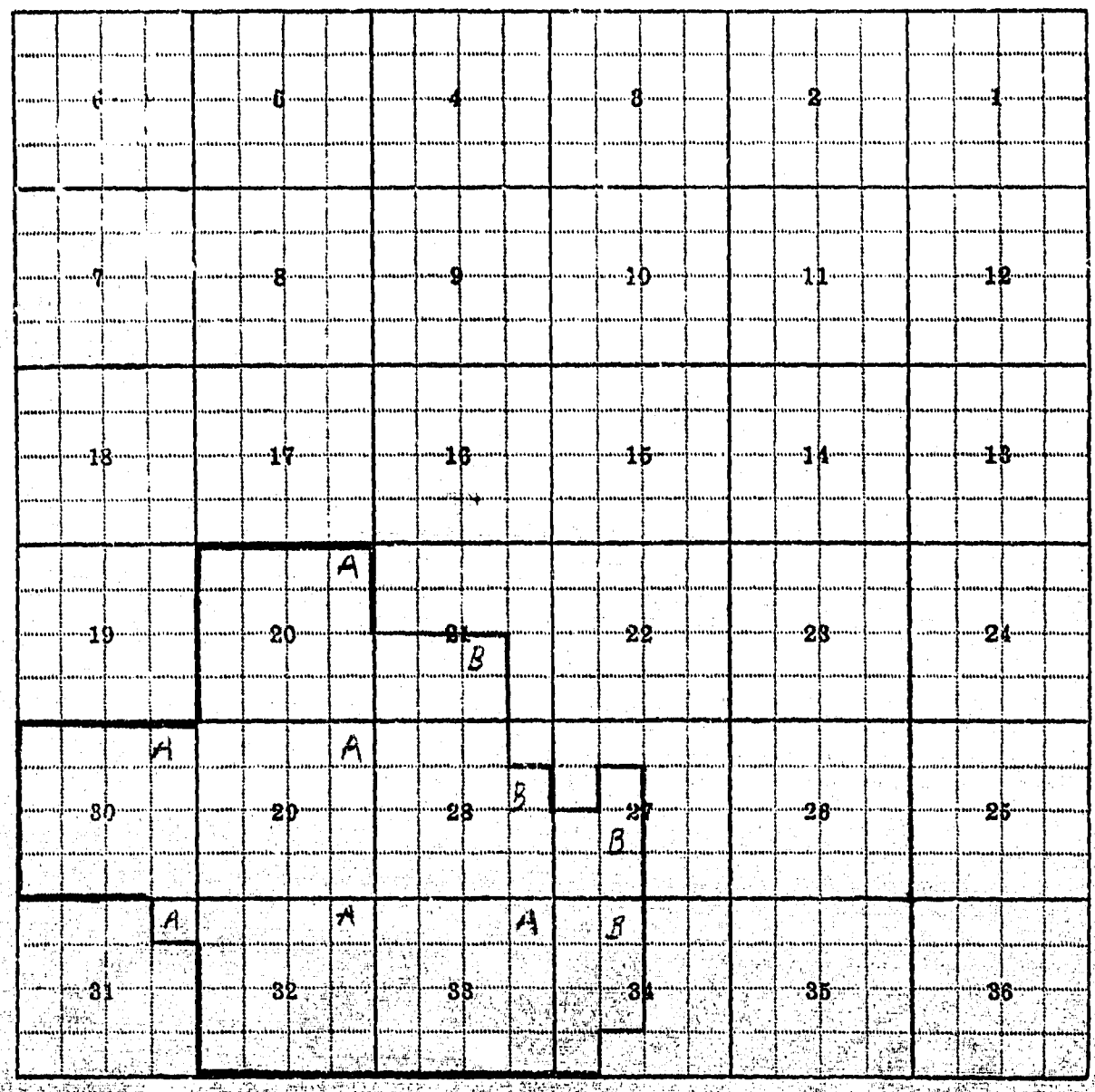

20-A, 21-B, 27-B, 28-B, 29-A, 30-A, 31-A, 32-A, 33-A, 34-B

F-1-A

County Carter

Farm Checked: Date 10-5-58

By Bill Lambeth

STATE OF MONTANA

STATE ENGINEERS OFFICE

Water Resources Survey

T. 4S R. 57E Plat No. 51

Photo No. 31-203

Legal Land Owner Montana, State of Address

Operator A. F. Blackford ? Address

Water is deliverd by: ✓ 1. Private System; 2. Ditch Company; 3. State Project; 4. Federal Project; 5. Irrigation District

If under Ditch Company, Irrigation District, or Government Project, state the number of shares or inches, acre feet, as the case may be in said system

App. No. Decree No.	NAME OF APPROPRIATOR TO WHOM DECREED	NAME OF STREAM	Date App. Date Priority	Miner's Inches	In Use	NAME OF DITCH (Water Delivered By)	No.	R/F	P/G/S	Present Irr. Acres	Irrigable Acres
Use		Runoff				Dykes	1	F		40	0

NOTE: R—Denotes Regular Irrigation. F—Flood Irrigation. P—Water diverted by means of pumping. G—Water diverted by gravity. S—Stored Water.

Condition of System Topography River Basin Little Missouri

Adequate Supply: Yes No Explain

Remarks

Also in: Plat No. Twp. Rge.	Plat No. Twp. Rge.	Plat No. Twp. Rge.
Plat No. Twp. Rge.	Plat No. Twp. Rge.	Plat No. Twp. Rge.

Information From: Field Survey

6	5	4	3	2	1
7	8	9	10	11	12
18	17	16	15	14	13
19	20	21	22	23	24
30	29	28	27	26	25
31	32	33	34	35	36 A

36-A

F-1-A

County Carter

Form Checked: Date 10-17-58

By Donald Barrick

STATE OF MONTANA

STATE ENGINEERS OFFICE

Water Resources Survey

T. 49 R. 59 Plat No. 51

Photo No. 31-71, 31-205

Legal Land Owner Clyde Sandon Address Ekalaka

Operator Same Address

Water is deliverd by:— ×1. Private System; 2. Ditch Company; 3. State Project; 4. Federal Project; 5. Irrigation District

If under Ditch Company, Irrigation District, or Government Project, state the number of shares or inches, acre feet, as the case may be in said system

App. No. Decree No.	NAME OF APPROPRIATOR TO WHOM DECREED	NAME OF STREAM	Date App. Date Priority	Miner's Inches	In Use	NAME OF DITCH (Water Delivered By)	No.	R/F	P/G/S	Present Irr. Acres	Irrigable Acres
A-253	Clyde Sandon	Corrall Creek	10-8-45	4000	Yes	Dam & Dykes, Sandon D.	1	F		381	0
A-526	Clyde Sandon	Ikey Creek	9-24-42	2560							
)				ac.ft	Yes	Dam & Sandon Ditch	1	F		75	0
A-527	Clyde Sandon	Ikey Creek	9-15-40	2560							
)				ac.ft	Yes						
A-528	Clyde Sandon	Ikey Creek	1-2-52	2560							
				ac.ft	Yes						
A-262	Wm. Mahnken et al	No. Fk. of So. Fk.									
		Corrall Creek	8-22-11	1000	Yes						
A-260	Clyde Sandon	So. Fk. Corrall Cr.	6-5-45	960	Stock						
A-261	Clyde Sandon	So. Fk. Corrall Cr.	5-14-53	448							
				ac.ft	Stock						
A-263	Fred G. Kron	Unnamed Fk. So. Fk.									
		Corrall Creek	8-22-11	1000	Stock						

NOTE: R—Denotes Regular Irrigation. F—Flood Irrigation. P—Water diverted by means of pumping. G—Water diverted by gravity. S—Stored Water.

Condition of System Good Topography Creek Bottom & Bench River Basin Little Missouri

Adequate Supply: Yes..... No. x Explain

Remarks

Also in: Plat No. 45 Twp. 3S Rge. 59E	Plat No. Twp. Rge.	Plat No. Twp. Rge.
Plat No. Twp. Rge.	Plat No. Twp. Rge.	Plat No. Twp. Rge.

Information From:

Clyde Sandon

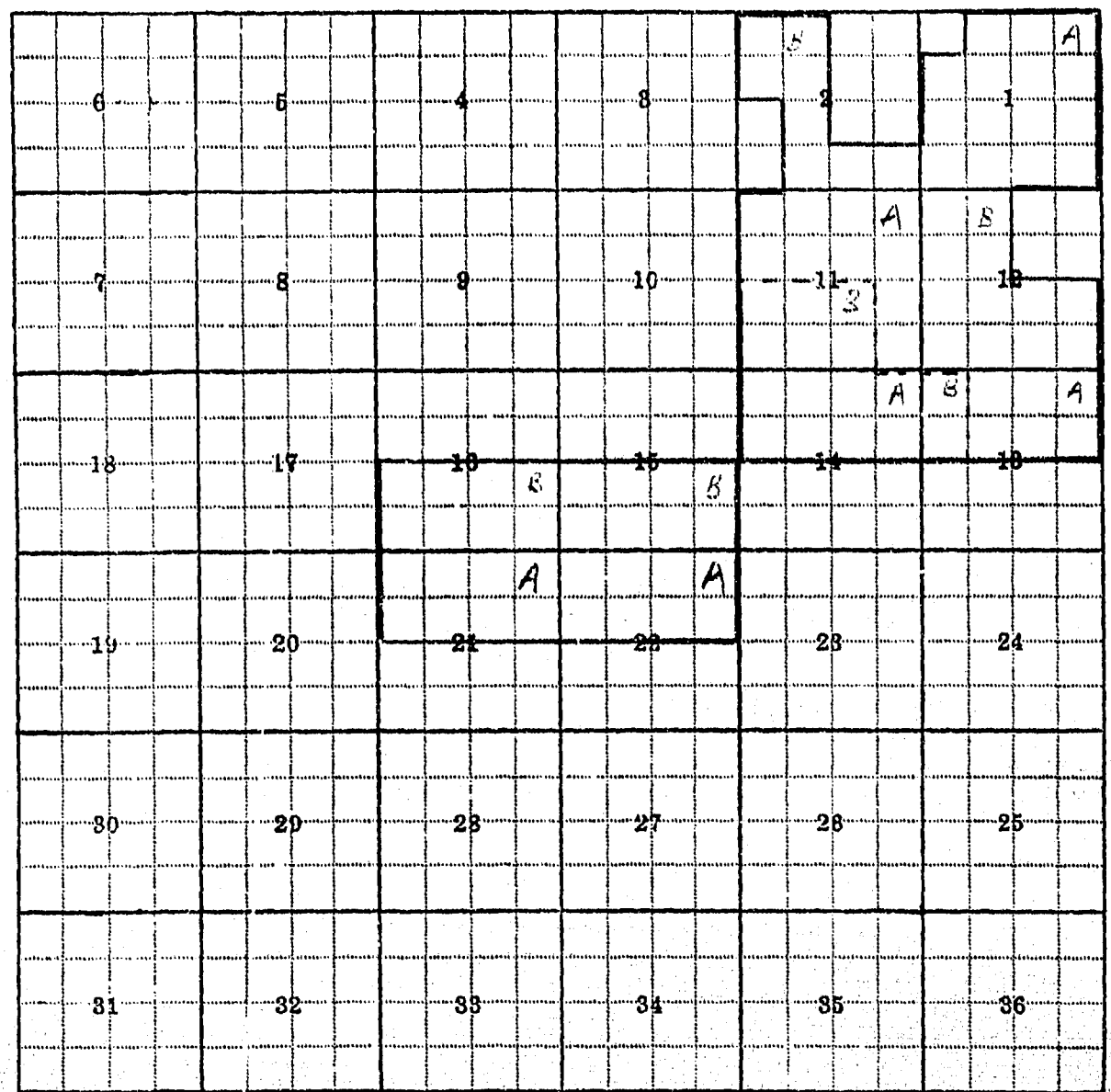

1-A, 2-B, 11-A, 11-B, 12-B, 13-A, 13-B, 14-A, 15-B, 16-B, 21-A, 22-A
#260 - 240 acres in section 11, 12, 13, 14
11-B, 13-B, 14-A in Clyde Sandon et al name.

F-1-A

County Carter

Farm Checked: Date 10-5-58

By Bill Lambeth

STATE OF MONTANA

STATE ENGINEERS OFFICE

Water Resources Survey

T 4S R 57E Plat No. 51

Photo No. MA-31-71, MA-31-72

Legal Land Owner United States of America Address

Operator A. R. Blackford Address

Water is deliverd by:— X 1. Private System; 2. Ditch Company; 3. State Project; 4. Federal Project; 5. Irrigation District

If under Ditch Company, Irrigation District, or Government Project, state the number of shares or inches, acre feet, as the case may be in said system

App. No. Decree No.	NAME OF APPROPRIATOR TO WHOM DECREED	NAME OF STREAM	Date App. Date Priority	Miner's Inches	In Use	NAME OF DITCH (Water Delivered By)	No.	R/F	P/G/S	Present Irr. Acres	Irrigable Acres
Use		Runoff				Dykes	1	F		447	0
A-884	John W. Stannard	Stannard Draw	7-24-20	2000	Yes						

NOTE: R—Denotes Regular Irrigation. F—Flood Irrigation. P—Water diverted by means of pumping. G—Water diverted by gravity. S—Stored Water.

Condition of System Good Topography River Basin Little Missouri

Adequate Supply: Yes No X Explain Flood only

Remarks

Also in: Plat No. Twp. Rge.	Plat No. Twp. Rge.	Plat No. Twp. Rge.
Plat No. Twp. Rge.	Plat No. Twp. Rge.	Plat No. Twp. Rge.

Information From:
Clarence & Lois Hopkins
9-25-59 (VC)

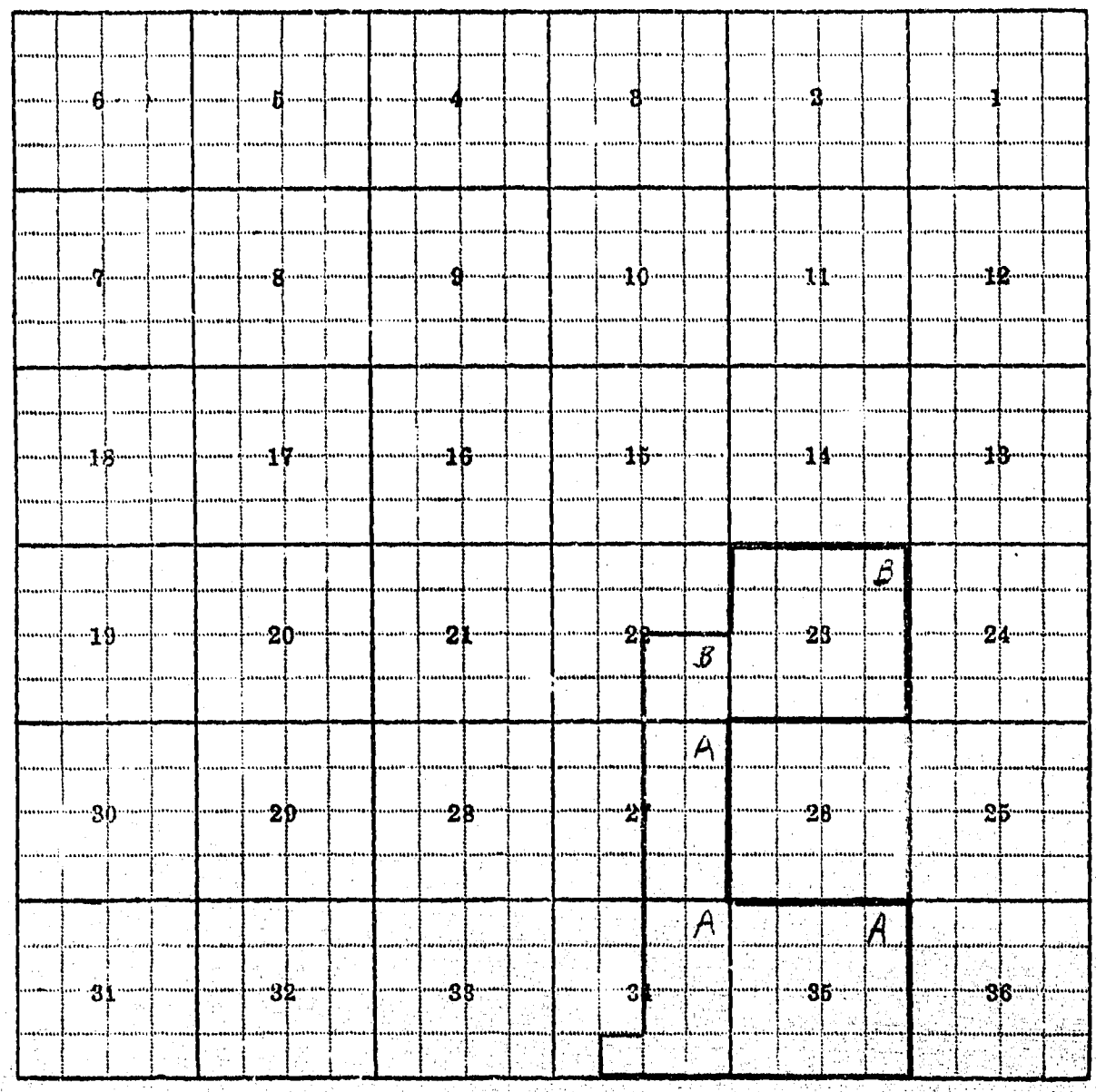

22-B, 23-B, 27-A, 34-A, 35-A

NOTE: All U. S. A. Ownership not platted. Only that part where the appropriation is located. For any additional ownership see ownership plat.

F-1-A

County Carter

Farm Checked: Date 9-25-59

By Vaughn Chadbourne

STATE OF MONTANA
STATE ENGINEERS OFFICE
Water Resources Survey

X T 49 R 57E Plat No. 51

Photo No. MA-31-72, 31-71

Legal Land Owner United States of America Address

Operator Clarence & Lois Hopkins Address Ridgeway

Water is deliverd by:—X 1. Private System; 2. Ditch Company; 3. State Project; 4. Federal Project; 5. Irrigation District

If under Ditch Company, Irrigation District, or Government Project, state the number of shares or inches, acre feet, as the case may be in said system

App. No. Decree No.	NAME OF APPROPRIATOR TO WHOM DECREED	NAME OF STREAM	Date App. Date Priority	Miner's Inches	In Use	NAME OF DITCH (Water Delivered By)	No.	R/F	P/G/S	Present Irr. Acres	Irrigable Acres
A-628A	Clarence & Lois										
	Hopkins	Muskrat Cr. & Tribs	9-29-58	2000	Yes						
		Muskrat Cr. & Tribs	5-21-57	400	Yes	Dikes & Plugs	1	F)		50	0
		Muskrat Cr. & Tribs	5-20-57	500	Yes			)			
A-628B	Clarence & Lois							)			
	Hopkins	Muskrat Cr. & Tribs	9-29-58	400	Yes			)			
		Muskrat Cr. & Tribs	5-21-57	500	Yes	Dikes & Plugs	1	F)			
A-629	Karl Jon Mahlum	Unnamed Tk. Muskrat						)			
		Creek	8-8-11	500	Yes	Dikes & Plugs	1	F)			

NOTE: R—Denotes Regular Irrigation. F—Flood Irrigation. P—Water diverted by means of pumping. G—Water diverted by gravity. S—Stored Water.

Condition of System Good Topography River Basin Little Missouri

Adequate Supply: Yes No X Explain

Remarks

Also in: Plat No. Twp. Rge.	Plat No. Twp. Rge.	Plat No. Twp. Rge.
Plat No. Twp. Rge.	Plat No. Twp. Rge.	Plat No. Twp. Rge.

Information From: Clarence & Lois Hopkins

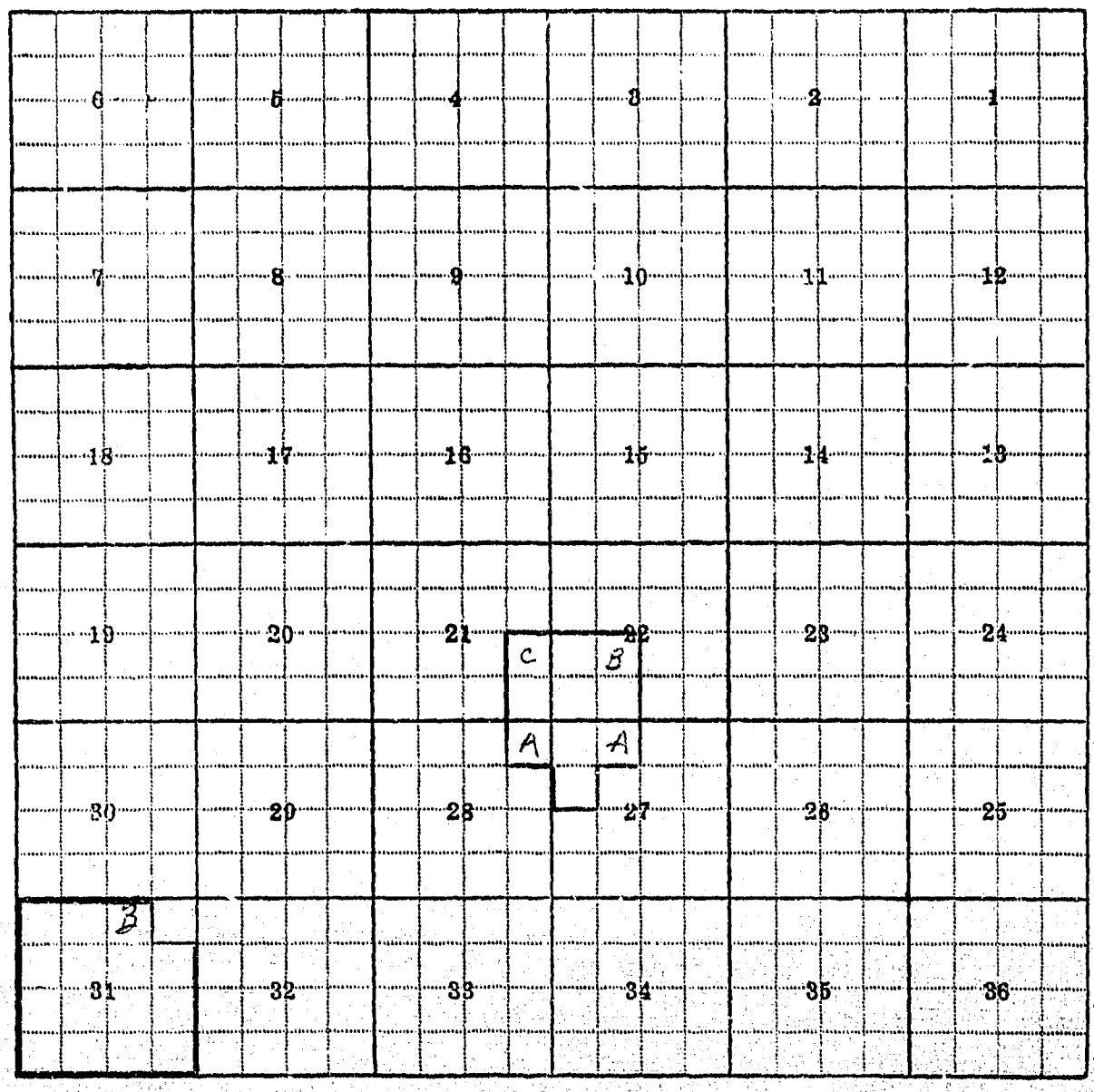

21-C, 22-B, 27-A, 28-A, 31-B

NOTE: All U. S. A. landownership not platted. Only that part where the appropriation is located. For any additional ownership see ownership plat.

52
T4S R58E

F-1-A

County Carter

Farm Checked: Date 10-1-58

By Donald Barrick

STATE OF MONTANA
STATE ENGINEERS OFFICE
Water Resources Survey

X

T. 4S R. 58E Plat No. 52

Photo No. 21-170

Legal Land Owner A. R. Blackford Address Hammond, Montana

Operator Same Address

Water is deliverd by:—x 1. Private System; 2. Ditch Company; 3. State Project; 4. Federal Project; 5. Irrigation District

If under Ditch Company, Irrigation District, or Government Project, state the number of shares or inches, acre feet, as the case may be in said system

App. No. Decree No.	NAME OF APPROPRIATOR TO WHOM DECREED	NAME OF STREAM	Date App. Date Priority	Miner's Inches	In Use	NAME OF DITCH (Water Delivered By)	No.	R/F	P/G/S	Present Irr. Acres	Irrigable Acres
A-628	Wilburn M. Marshall	Muskrat Creek	9-28-03	500	Yes	Dam & Dykes	1	F		40	0

NOTE: R—Denotes Regular Irrigati n. F—Flood Irrigation. P—Water diverted by means of pumping. G—Water diverted by gravity. S—Stored Water.

Condition of System Good Topography Creek Bottom River Basin Little Missouri

Adequate Supply: Yes ..... No X Explain

Remarks

Also in: Plat No. 51 Twp. 4S Rge. 57E Plat No. 60 Twp. 5S Rge. 58E	Plat No. ..... Twp. ..... Rge. ..... Plat No. ..... Twp. ..... Rge.	Plat No. ..... Twp. ..... Rge. ..... Plat No. ..... Twp. ..... Rge. .....

Information From:
A. R. Blackford

6	5	4	3	2	1
7	8	9	10	11	12
18	17	16	15	14	13
19 A	20	21	22	23	24
30	29	28	27	26	25
31	32	33	34	35	36
			B		

19-A, 34-B

F-1-A

County Carter

Farm Checked: Date 10-3-58

By Donald Barrick

STATE OF MONTANA
STATE ENGINEERS OFFICE
Water Resources Survey

X T. 4S R. 58E Plat No. 52

Photo No. 31-170

Legal Land Owner Herb Hespe Address Albion

Operator Same Address

Water is deliverd by:—x 1. Private System; 2. Ditch Company; 3. State Project; 4. Federal Project; 5. Irrigation District

If under Ditch Company, Irrigation District, or Government Project, state the number of shares or inches, acre feet, as the case may be in said system

App. No. Decree No.	NAME OF APPROPRIATOR TO WHOM DECREED	NAME OF STREAM	Date App. Date Priority	Miner's Inches	In Use	NAME OF DITCH (Water Delivered By)	No.	R/F	P/G/S	Present Irr. Acres	Irrig Ac
Use		Unnamed Stream				Dykes	1	F		103	0
A-793	Lee Sherrill	Sherrill Creek	11-22-11	1000	No						

NOTE: R—Denotes Regular Irrigation. F—Flood Irrigation. P—Water diverted by means of pumping. G—Water diverted by gravity. S—Stored Water.

Condition of System Good Topography Slope River Basin Little Missouri

Adequate Supply: Yes ..... No X Explain

Remarks

Also in: Plat No. 53 Twp. 4S Rge. 59E Plat No. 40 Twp. 5S Rge. 58E	Plat No. Twp. Rge. Plat No. Twp. Rge.	Plat No. Twp. Rge. Plat No. Twp. Rge.	Information From: Herb Hespe


6
5
4
3
2
1
7
8
9
10
11
12
18
17
16
15
14
13
19
20
21
22
23
24
30
29
28
27
26
25
C
31
32
33
34
35
36

25-C

F-1-A

County Carter

Farm Checked: Date 10-4-58

By Don Barrick

STATE OF MONTANA
STATE ENGINEERS OFFICE
Water Resources Survey

X T. 4S R. 58E Plat No. 52

Photo No. 31-168, 31-169, 31-203, 31-204

Legal Land Owner Indian Land Address

Operator Address

Water is deliverd by:— 1. Private System; 2. Ditch Compan 3. State Project; 4. Federal Project; 5. Irrigation District

If under Ditch Company, Irrigation District, or Government Project, state the number of shares or inches, acre feet, as the case may be in said system

App. No. Decree No.	NAME OF APPROPRIATOR TO WHOM DECREED	NAME OF STREAM	Date App. Date Priority	Miner's Inches	In Use	NAME OF DITCH (Water Delivered By)	No.	R/F	P/G/S	Present Irr. Acres	Irrigable Acres
A-259	William & Fannie										
	Mahnken	S. Fk. Corrall Creek	8-22-11	500	No						
A-260	Clyde Sandon	S. Fk. Corrall Creek	6-5-45	960	No						
A-256	John & Anne Farris	S. Fk. Corrall Creek	12-17-14	2000	No						

NOTE: R—Denotes Regular Irrigation. F—Flood Irrigation. P—Water diverted by means of pumping. G—Water diverted by gravity. S -Stored Water.

Condition of System Topography River Basin Little Missouri

Adequate Supply: Yes No Explain

Remarks

Also in: Plat No. Twp. Rge.	Plat No. Twp. Rge.	Plat No. Twp. Rge.
Plat No. Twp. Rge.	Plat No. Twp. Rge.	Plat No. Twp. Rge.

Information From: Field Survey

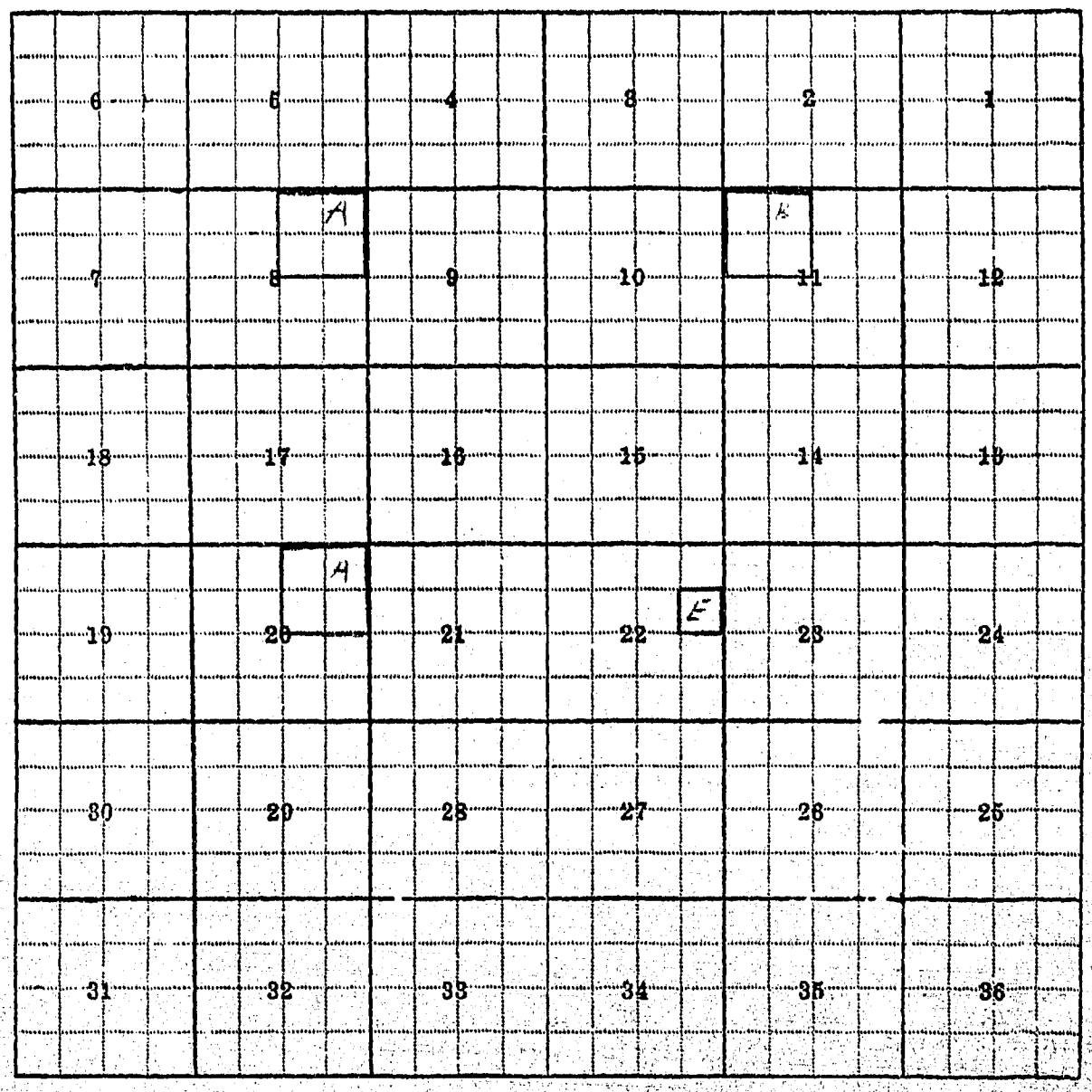

8-A, 11-B, 20-A, 22-E

F-1-A

County Carter

Farm Checked: Date 10-6-58

By Don Barrick

STATE OF MONTANA

STATE ENGINEERS OFFICE

Water Resources Survey

T 4S R 58E Plat No. 12

Photo No. 31-169, 31-205

Legal Land Owner Annie Johnston Address

Operator Warren P. Johnston Address Hammond

Water is deliverd by:— 1. Private System; 2. Ditch Company; 3. State Project; 4. Federal Project; 5. Irrigation District X

If under Ditch Company, Irrigation District, or Government Project, state the number of shares or inches, acre feet, as the case may be in said system

App. No. Decree No.	NAME OF APPROPRIATOR TO WHOM DECREED	NAME OF STREAM	Date App. Date Priority	Miner's Inches	In Use	NAME OF DITCH (Water Delivered By)	No.	R/F	P/G/S	Present Irr. Acres	Irrigable Acres
A-952	Grace V. Eells	Twin Draws	12-4-13	2000	Yes	Dykes	1	F		190	0
A-940	Murray Trout	Trout Creek	4-9-20	800	Stock						

NOTE: R—Denotes regular Irrigation. F—Flood Irrigation. P—Water diverted by means of pumping. G—Water diverted by gravity. S—Stored Water.

Condition of System Good Topography Creek Bottom River Basin Little Missouri

Adequate Supply: Yes No X Explain

Remarks

Also in: Plat No. 53 Twp. 4S Rge. 59E Plat No. Twp. Rge.	Plat No. Twp. Rge. Plat No. Twp. Rge.	Plat No. Twp. Rge. Plat No. Twp. Rge.

Information From:

Warren D. Johnston

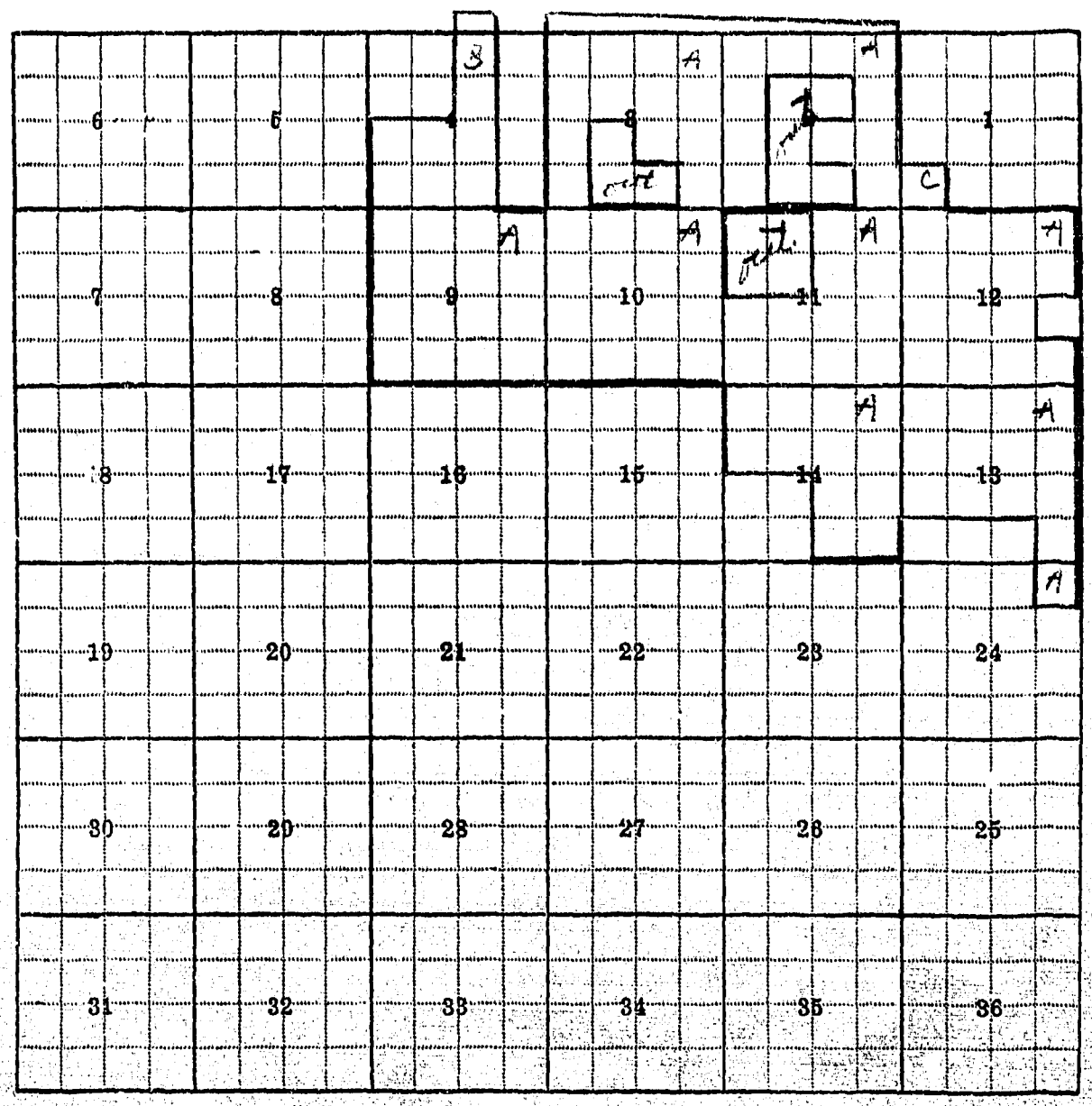

1-A, 2-A, 3-A, 4-B, 9-A, 10-A, 11-A, 12-A, 14-A, 13-A, 24-A

F-1-A

County Carter

Farm Checked: Date 10-3-58

By Don Barrick

STATE OF MONTANA
STATE ENGINEERS OFFICE
Water Resources Survey

T. 4S R. 58E Plat No. 52

Photo No. 31-205

Legal Land Owner Johannah Major & E. A. Major Address Hammond

Operator Same Address

Water is delivered by:— 1. Private System; 2. Ditch Company; 3. State Project; 4. Federal Project; 5. Irrigation District

If under Ditch Company, Irrigation District, or Government Project, state the number of shares or inches, acre feet, as the case may be in said system

App. No. Decree No.	NAME OF APPROPRIATOR TO WHOM DECREED	NAME OF STREAM	Date App. Date Priority	Miner's Inches	In Use	NAME OF DITCH (Water Delivered By)	No.	R/F	P/G/S	Present Irr. Acres	Irrigable Acres
A-529	Earnest A. Major	Trib. of Ikey Creek	1-27-43								
			8-29-42	4000	Yes	Dam & Dykes	1	F		202	0
Use		Twin Draws				Dykes	1	F		61	0
A-251	Johanna Major	Corrall Creek	8-10-36	4000	No						
A-827	Geo. E. Stannard	Smoke Creek	7-23-21	2000	Stock						

NOTE: R—Denotes Regular Irrigation. F—Flood Irrigation. P—Water diverted by means of pumping. G—Water diverted by gravity. S—Stored Water.

Condition of System Good Topography Slope River Basin Little Missouri

Adequate Supply: Yes ..... No x Explain

Remarks

Also in:								
Plat No.	Twp.	Rge.	Plat No.	Twp.	Rge.	Plat No.	Twp.	Rge.
Plat No.	Twp.	Rge.	Plat No.	Twp.	Rge.	Plat No.	Twp.	Rge.

Information From: E. A. Major

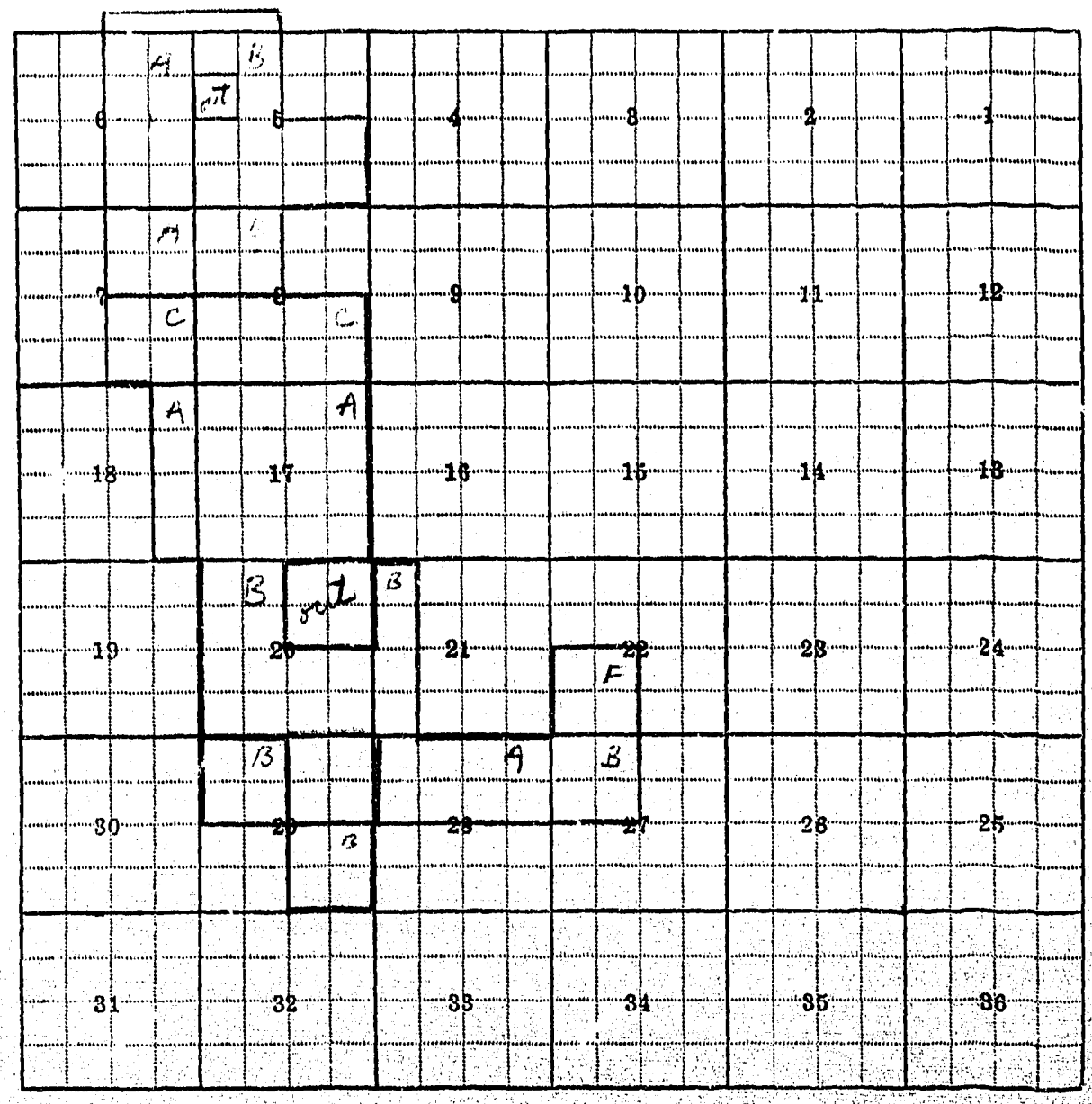

5-B, 6-A, 7-A, 7-C, 8-B, 8-C, 17-A, 18-A, 20-B, 21-B, 22-F, 27-B, 28-A, 29-B

NOTE: 5-B, 6-A, 7-A, 8-B, 20-B, 21-B, 27-B, & 28-A, in E. A. Major name only.
7-C, 8-C, 17-A, 18-A, 22-B, & 29-B, in Johannah Major name only.

F-1-A

County Carter

Farm Checked: Date 10-2-58

By Donald Barrick

STATE OF MONTANA
STATE ENGINEERS OFFICE
Water Resources Survey

X T. 4S R. 58E Plat No. 52

Photo No. 31-170

Legal Land Owner Montana, State of Address

Operator A. R. Blackford - leasing Address Hammond

Water is deliverd by:—X 1. Private System; 2. Ditch Company; 3. State Project; 4. Federal Project; 5. Irrigation District

If under Ditch Company, Irrigation District, or Government Project, state the number of shares or inches, acre feet, as the case may be in said system

App. No. Decree No.	NAME OF APPROPRIATOR TO WHOM DECREED	NAME OF STREAM	Date App. Date Priority	Miner's Inches	In Use	NAME OF DITCH (Water Delivered By)	No.	R/F	P/G/S	Present Irr. Acres	Irrigable Acres
Use		Unnamed Streams				Dam & Dykes	1	F		99	0

NOTE: R—Denotes Regular Irrigation. F—Flood Irrigation. P—Water diverted by means of pumping. G—Water diverted by gravity. S—Stored Water.

Condition of System Good Topography Creek Bottom River Basin Little Missouri

Adequate Supply: Yes No X Explain

Remarks

Also in: Plat No. Twp. Rge.	Plat No. Twp. Rge.	Plat No. Twp. Rge.
Plat No. Twp. Rge.	Plat No. Twp. Rge.	Plat No. Twp. Rge.

Information From: Field Survey

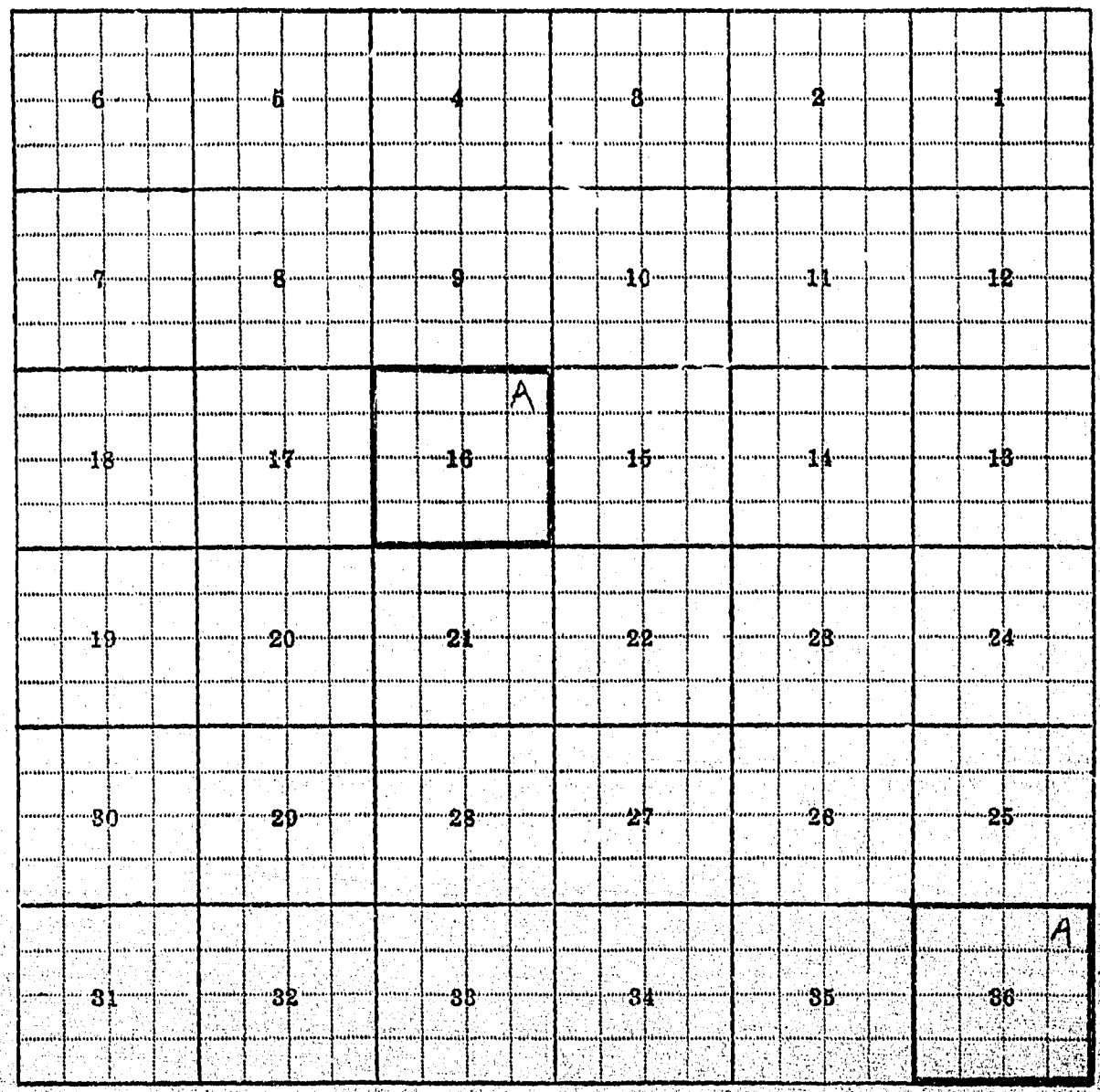
6
5
4
3
2
1
7
8
9
10
11
12
A
18
17
16
15
14
13
19
20
21
22
23
24
30
29
28
27
26
25
A
31
32
33
34
35
36

16-A, 36-A

F-1-A

County Carter

STATE OF MONTANA
STATE ENGINEERS OFFICE
Water Resources Survey

X T. 4S R. 58E Plat No. 52

Farm Checked: Date 10-4-58

Photo No. 31-169

By Donald Barrick

Legal Land Owner Clarence O. Richards Address Hammond

Operator Same Address

Water is deliverd by:—X 1. Private System; 2. Ditch Company; 3. State Project; 4. Federal Project; 5. Irrigation District

If under Ditch Company, Irrigation District, or Government Project, state the number of shares or inches, acre feet, as the case may be in said system

App. No. Decree No.	NAME OF APPROPRIATOR TO WHOM DECREED	NAME OF STREAM	Date App. Date Priority	Miner's Inches	In Use	NAME OF DITCH (Water Delivered By)	No.	R/F	P/G/S	Present Irr. Acres	Irrigable Acres
A-252)	Clarence O. Richards	Corrall Creek	5-28-48	400	Yes	Dam	1	F		4	0
A-264)	Clarence O. Richards	Unnamed Fk. Corrall Cr.	5-28-48	40	Yes						

NOTE: R—Denotes Regular Irrigation. F—Flood Irrigation. P—Water diverted by means of pumping. G—Water diverted by gravity. S—Stored Water.

Condition of System Good Topography Creek Bottom River Basin Little Missouri

Adequate Supply: Yes..... No...X..... Explain

Remarks

Also in: Plat No..... Twp..... Rge..... Plat No..... Twp..... Rge..... Plat No..... Twp..... Rge.....
Plat No..... Twp..... Rge..... Plat No..... Twp..... Rge..... Plat No..... Twp..... Rge.....

Information From Mrs. Richards

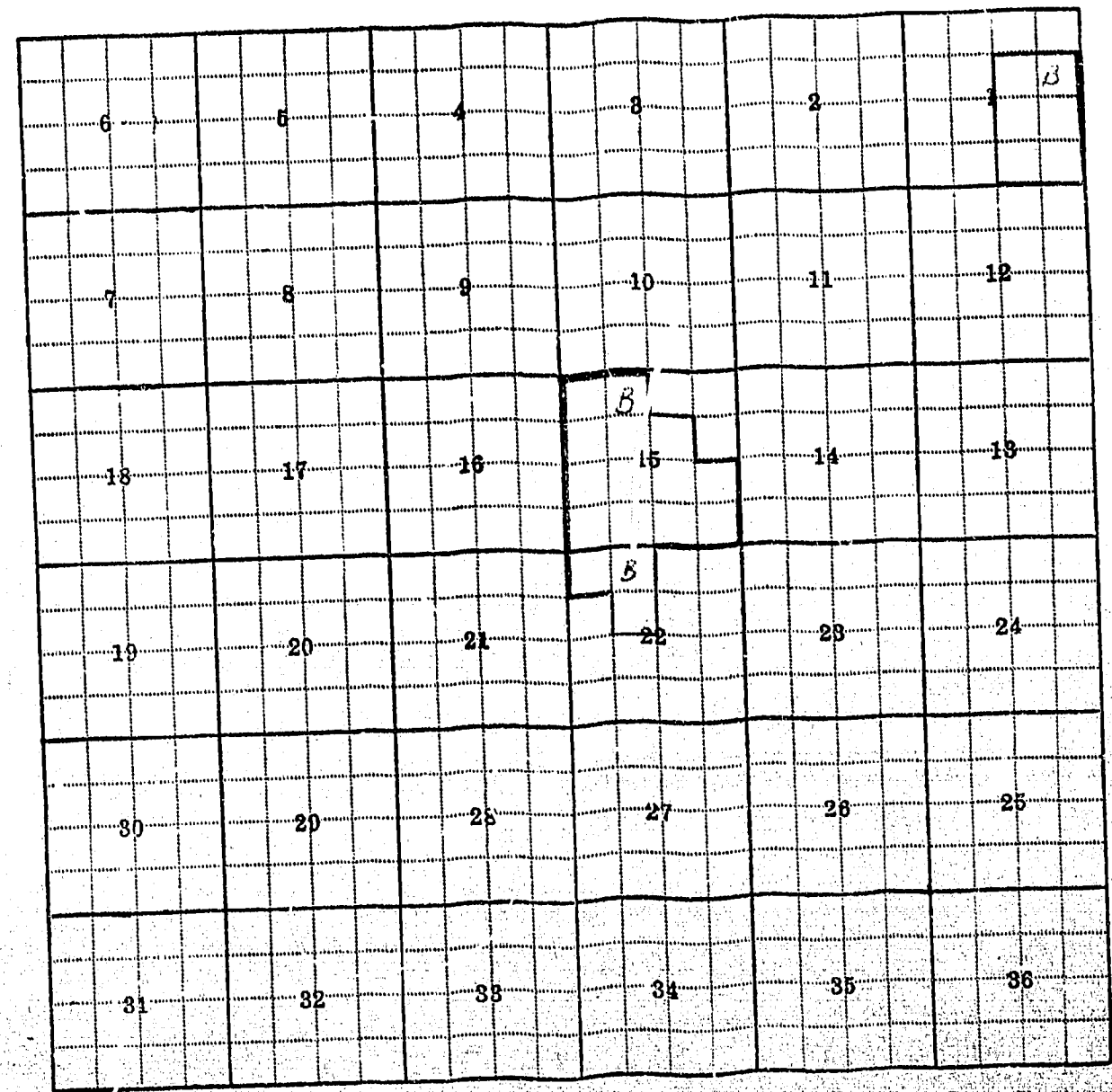
6
5
4
3
2
1
B
7
8
9
10
11
12
B
18
17
16
15
14
13
B
19
20
21
22
23
24
30
29
28
27
26
25
31
32
33
34
35
36

1-B, 15-B, 22-B

F-1-A

County Carter

Farm Checked: Date 10-4-58

By Ronald Barrick

STATE OF MONTANA
STATE ENGINEERS OFFICE
Water Resources Survey

T 4S R 58E Plat No. 52

Photo No. 31-162, 31-168, 31-1 31-203, 31-204, 31-20

Legal Land Owner United States of America Address

Operator A. R. Blackford Address

Water is deliverd by:— X 1. Private System; 2. Ditch Company; 3. State Project; 4. Federal Project; 5. Irrigation District

If under Ditch Company, Irrigation District, or Government Project, state the number of shares or inches, acre feet, as the case may be in said system

App. No. Decree No.	NAME OF APPROPRIATOR TO WHOM DECREED	NAME OF STREAM	Date App. Date Priority	Miner's Inches	In Use	NAME OF DITCH (Water Delivered By)	No.	R/F	P/G/S	Present Irr. Acres	Irrigat Acre
Use		Runoff (Tribs. of Box Elder Creek)				Dykes	1	F		180	0
A-2	Oscar E. Johnson	S. Fk. Corrall Creek	6-29-11	1000	No						
A-	Oscar E. Johnson	S. Fk. Corrall Creek	6-29-11	1000	No						
A- 2	Clarence O. Richards	Corrall Creek	5-28-48	400	No						
A-260	Clyde Sandon	S. Fk. Corrall Creek	6-5-45	960	No						
A-261	Clyde Sandon	S. Fk. Corrall Creek	3-14-53	448 ac.ft	No						
A-526	Clyde Sandon	Ikey Creek	9-15-40	2560 ac.ft	No						
A-527	Clyde Sandon	Ikey Creek	9-15-40	2560 ac.ft	No						
A-528	Clyde Sandon	Ikey Creek	1-2-52	2560 ac.ft	No						
A-628	Wilburn M. Marshall	Muskrat Creek	9-28-03	500	No						
A-898	George Naugle	Teal Creek	7-18-16	1000	No						

NOTE: R—Denotes Regular Irrigation. F—Flood Irrigation. P—Water diverted by means of pumping. G—Water diverted by gravity. S—Stored Water.

Condition of System Topography River Basin Little Missouri

Adequate Supply: Yes No Explain

Remarks

Also in: Plat No. Twp. Rge. Plat No. Twp. Rge. Plat No. Twp. Rge. Plat No. Twp. Rge. Plat No. Twp. Rge. Plat No. Twp. Rge.

Information From Field Survey



1-A, 2-B, 3-B, 4-A, 5-A, 6-B, 7-B, 12-B, 14-B, 15-A, 18-B, 21-A, 22-C, 27-A, 28-B, 29-A, 30-A, 31-A, 32-A, 33-A, 34-A, 35-A

F-1-A

County Carter

Farm Checked: Date 10-2-58

By Donald Barrick

STATE OF MONTANA
STATE ENGINEERS OFFICE
Water Resources Survey

T. 4S R. 58E Plat No. 52

Photo No. 31-170, 31-189

Legal Land Owner Bert & Mrytle Yates Address Hammond

Operator Same Address

Water is deliverd by:— x 1. Private System; 2. Ditch Company; 3. State Project; 4. Federal Project; 5. Irrigation District

If under Ditch Company, Irrigation District, or Government Project, state the number of shares or inches, acre feet, as the case may be in said system

App. No. Decree No.	NAME OF APPROPRIATOR TO WHOM DECREED	NAME OF STREAM	Date App. Date Priority	Miner's Inches	In Use	NAME OF DITCH (Water Delivered By)	No.	R/F	P/G/S	Present Irr. Acres	Irrigable Acres
A-626	Frank Kret	Muskrat Creek	2-18-01	500	Yes	Dam & Dykes	1	F		0	61
Use		Corral Creek				Dam & Dykes	1	F		20	50

NOTE: R—Denotes Regular Irrigation. F—Flood Irrigation. P—Water diverted by means of pumping. G—Water diverted by gravity. S—Stored Water.

Condition of System Not in yet Topography Creek Bottom River Basin Little Missouri

Adequate Supply Yes No x Explain

Remarks

Also in: Plat No. Twp. Rge.	Plat No. Twp. Rge.	Plat No. Twp. Rge.	Information From
Plat No. Twp. Rge.	Plat No. Twp. Rge.	Plat No. Twp. Rge.	Bert Yates

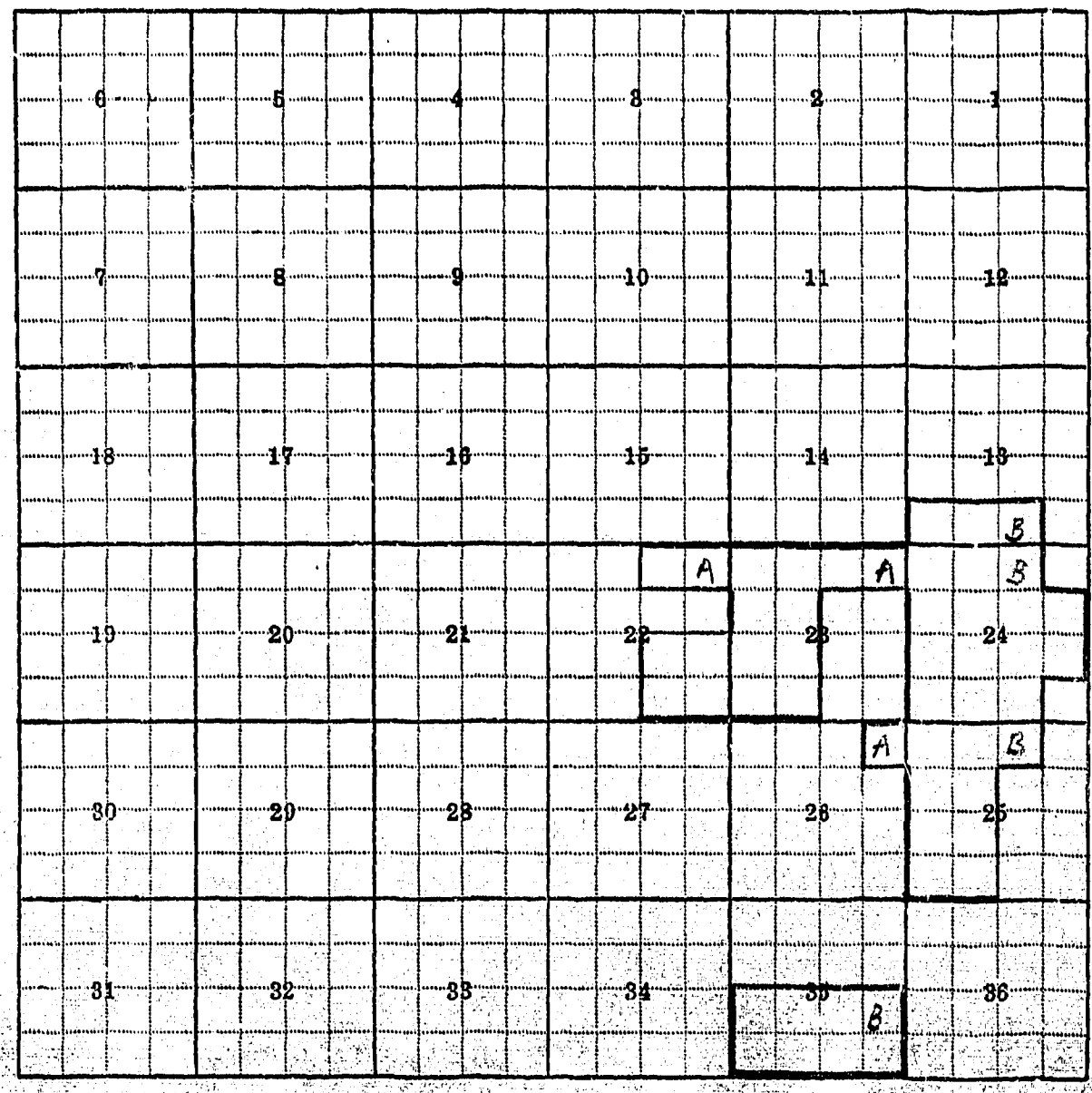

13-B, 22-A, 23-A, 24-B, 26-A, 25-B, 35-B

T4S R59E

F-1-A

County .....Carter.....

Farm Checked: Date...10-17-58.....

By .....Donald Barrick.....

STATE OF MONTANA
STATE ENGINEERS OFFICE
Water Resources Survey

X T.4S.....R59E..... Plat No... 53.....

Photo No....32-107.....

Legal Land Owner .....Lola Z. Burch..... Address .....Hammond or Ekalaka.....

Operator .....Same..... Address .....

Water is delivered by:— X 1. Private System; 2. Ditch Company; 3. State Project; 4. Federal Project; 5. Irrigation District

If under Ditch Company, Irrigation District, or Government Project, state the number of shares or inches, acre feet, as the case may be in said system .....

App. No. Decree No.	NAME OF APPROPRIATOR TO WHOM DECREED	NAME OF STREAM	Date App. Date Priority	Miner's Inches	In Use	NAME OF DITCH (Water Delivered By)	No.	R/F	P/G/S	Present Irr. Acres	Irrigable Acres
A-597	Otto C. Roemerman	McCarthy Creek	3-22-10	500	Yes	Dam & Dykes	1	F		68	0
A-987	Carl G. Burch	Wilson Creek	5-11-10	1200	Stock						
Use		Ewalt Draw				Dam & Dykes	1	F		5	

NOTE: R—Denotes Regular Irrigation. F—Flood Irrigation. P—Water diverted by means of pumping. G—Water diverted by gravity. S—Stored Water.

Condition of System .....Good..... Topography .....Creek Bottom..... River Basin .....Little Missouri.....

Adequate Supply: Yes..... No....X..... Explain .....

Remarks .....

Also in: Plat No..... Twp..... Rge.....	Plat No..... Twp..... Rge.....	Plat No..... Twp..... Rge.....	Information From:
Plat No..... Twp..... Rge.....	Plat No..... Twp..... Rge.....	Plat No..... Twp..... Rge.....	Lola Burch

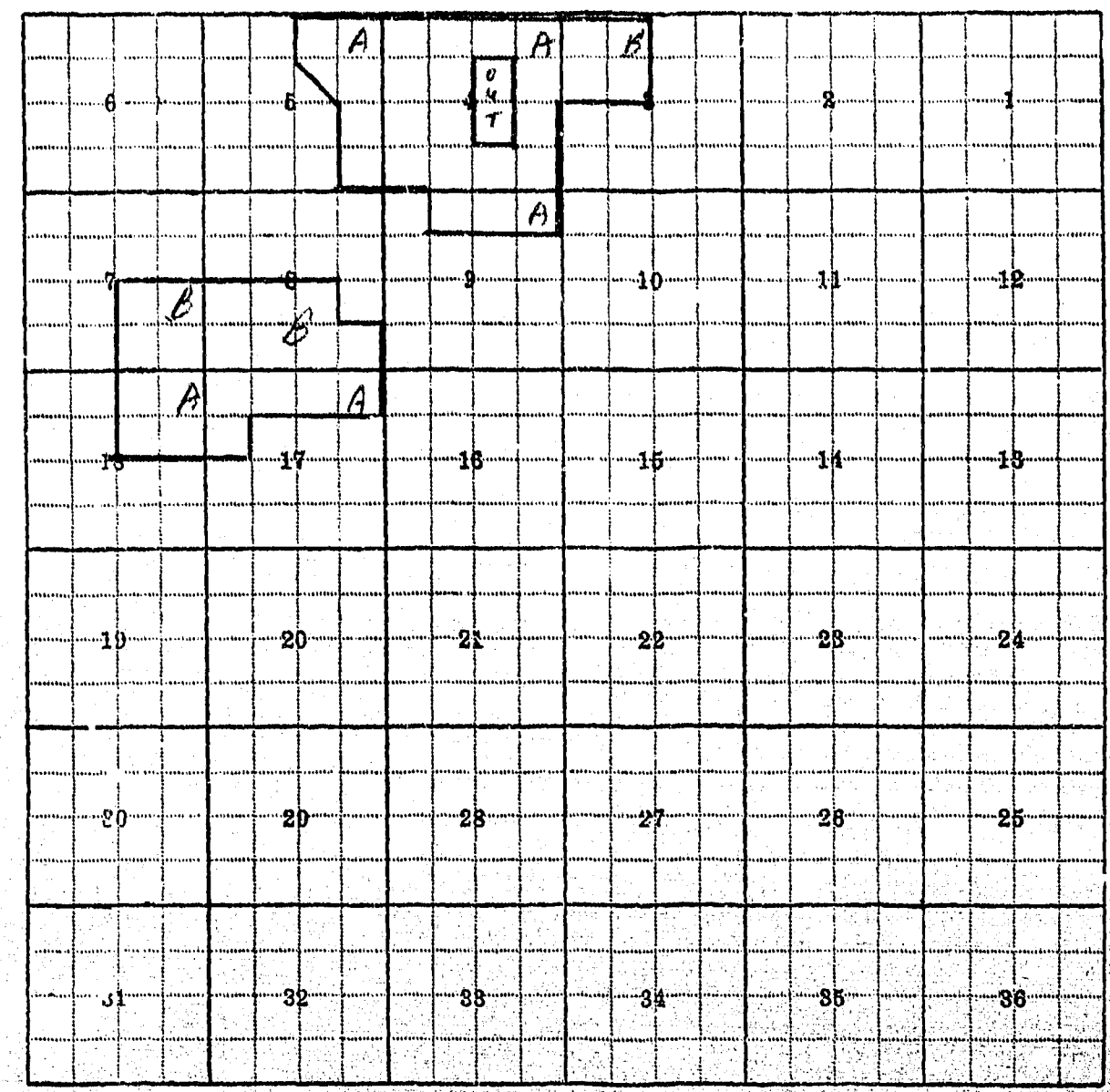

3-B, 4-A, 5-A, 9-A, 7-B, 8-B, 17-A, 18-A

F-1-A

County Carter

Farm Checked: Date 10-6-58

By Donald Barrick

STATE OF MONTANA
STATE ENGINEERS OFFICE
Water Resources Survey

T. 4S. R. 59E. Plat No. 53

Photo No 32-107

Legal Land Owner Ethel Hanson Address Ekalaka

Operator Same Address

Water is delivered by:— X1. Private System; 2. Ditch Company; 3. State Project; 4. Federal Project; 5. Irrigation District

If under Ditch Company, Irrigation District, or Government Project, state the number of shares or inches, acre feet, as the case may be in said system

App. No. Decree No.	NAME OF APPROPRIATOR TO WHOM DECREED	NAME OF STREAM	Date App. Date Priority	Miner's Inches	In Use	NAME OF DITCH (Water Delivered By)	No.	R/F	P/G/S	Present Irr. Acres	Irrigable Acres
A-208	Carrie E. Carmack	Carrie Creek	7-6-10	200	Yes	Dams & Dykes	1	F		20	0
A-404	Charles V. Foster	Foster Creek	notarized								
			4-26-10	200	Yes	Dams & Dykes	1	F		8	0
A-207	David F. Carmack	Carmack Stream	7-6-10	300	Stock						
Use		Runoff				Dykes	1	F		6	0

NOTE: R—Denotes Regular Irrigation. F—Flood Irrigation. P—Water diverted by means of pumping. G—Water diverted by gravity. S—Stored Water.

Condition of System Good Topography Creek Bottom River Basin Little Missouri

Adequate Supply: Yes..... No...X..... Explain

Remarks

Also in:											
Plat No. 44	Twp. 3S	Rge. 58E	Plat No.	Twp.	Rge.	Plat No.	Twp.	Rge.
Plat No. 45	Twp. 3S	Rge. 59E	Plat No.	Twp.	Rge.	Plat No.	Twp.	Rge.

Information From: Herb Hespe

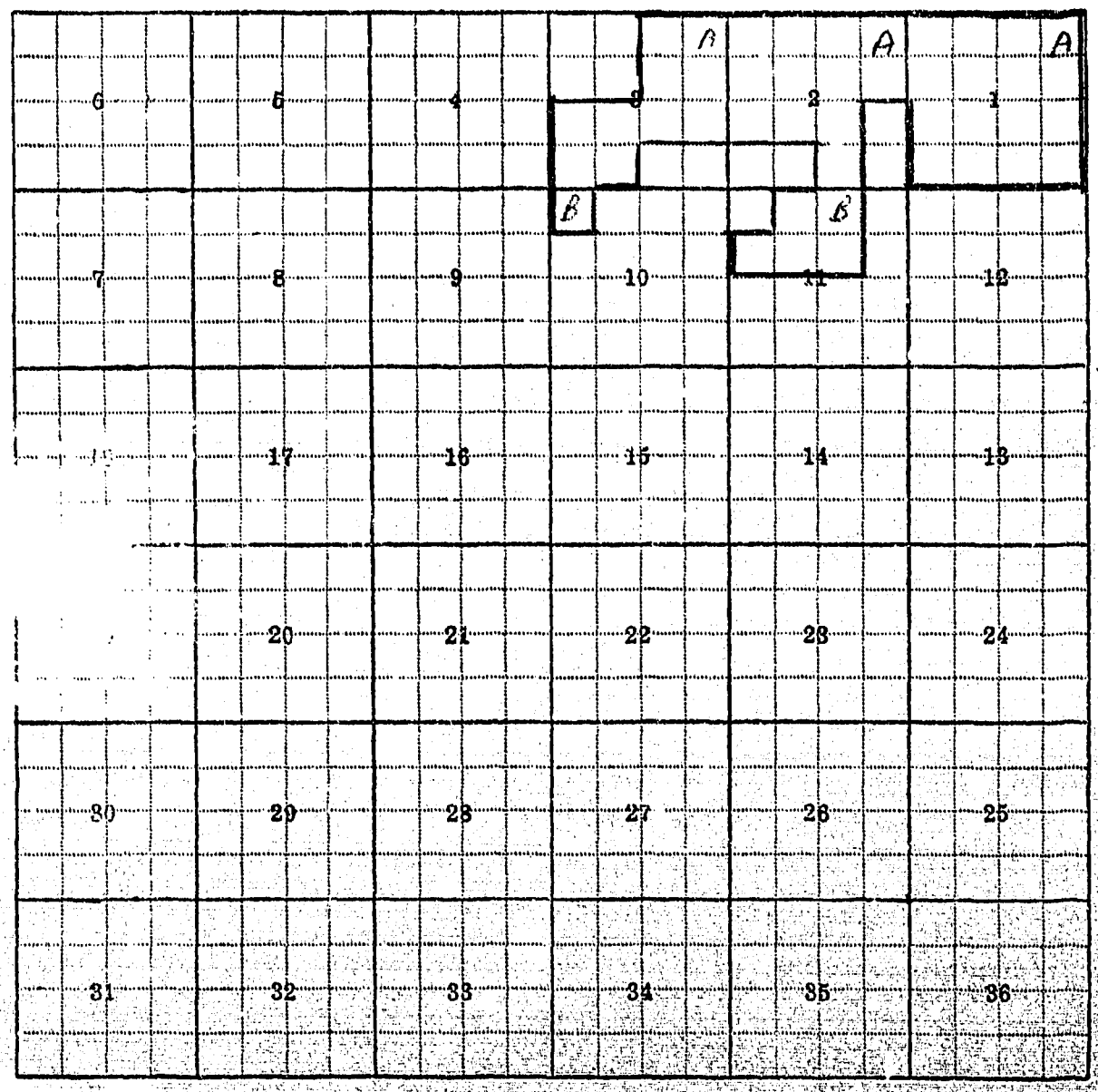

1=A, 2-A, 3-A, 10-B, 11-B

F-1-A

County Carter

Farm Checked: Date 10-3-58

By Don Barrick

STATE OF MONTANA
STATE ENGINEERS OFFICE
Water Resources Survey

T. 4S R. 59E Plat No. 53

Photo No. 32-109, 31-170

Legal Land Owner Herb Hespe Address Albion

Operator Same Address

Water is deliverd by:— x1. Private System; 2. Ditch Company; 3. State Project; 4. Federal Project; 5. Irrigation District

If under Ditch Company, Irrigation District, or Government Project, state the number of shares or inches, acre feet, as the case may be in said system

App. No. Decree No.	NAME OF APPROPRIATOR TO WHOM DECREED	NAME OF STREAM	Date App. Date Priority	Miner's Inches	In Use	NAME OF DITCH (Water Delivered By)	No.	R/F	P/G/S	Present Irr. Acres	Irrigable Acres
A-452	Margaret Moseley	Hab Knife Creek	5-19-37	80 ac. ft.	Yes	Dykes	1	F		110	0
A-541	Margaret Moseley	Jensen Creek	6-15-35	40 ac. ft.	Yes	Dam & Dykes	1	F			
A-792	Lee Sherrill	Sherrill Creek	6-12-07	1000	Yes	Dam & Dykes	1	F		148	0

NOTE: R—Denotes Regular Irrigation. F—Flood Irrigation. P—Water diverted by means of pumping. G—Water diverted by gravity. S—Stored Water.

Condition of System Good Topography Hill Side River Basin Little Missouri

Adequate Supply: Yes ..... No x Explain

Remarks

Also in: Plat No. 52	Twp. 4S	Rge. 58E	Plat No.	Twp.	Rge.
Plat No. 60	Twp. 5S	Rge. 58E	Plat No.	Twp.	Rge.

Information From Herb Hespe

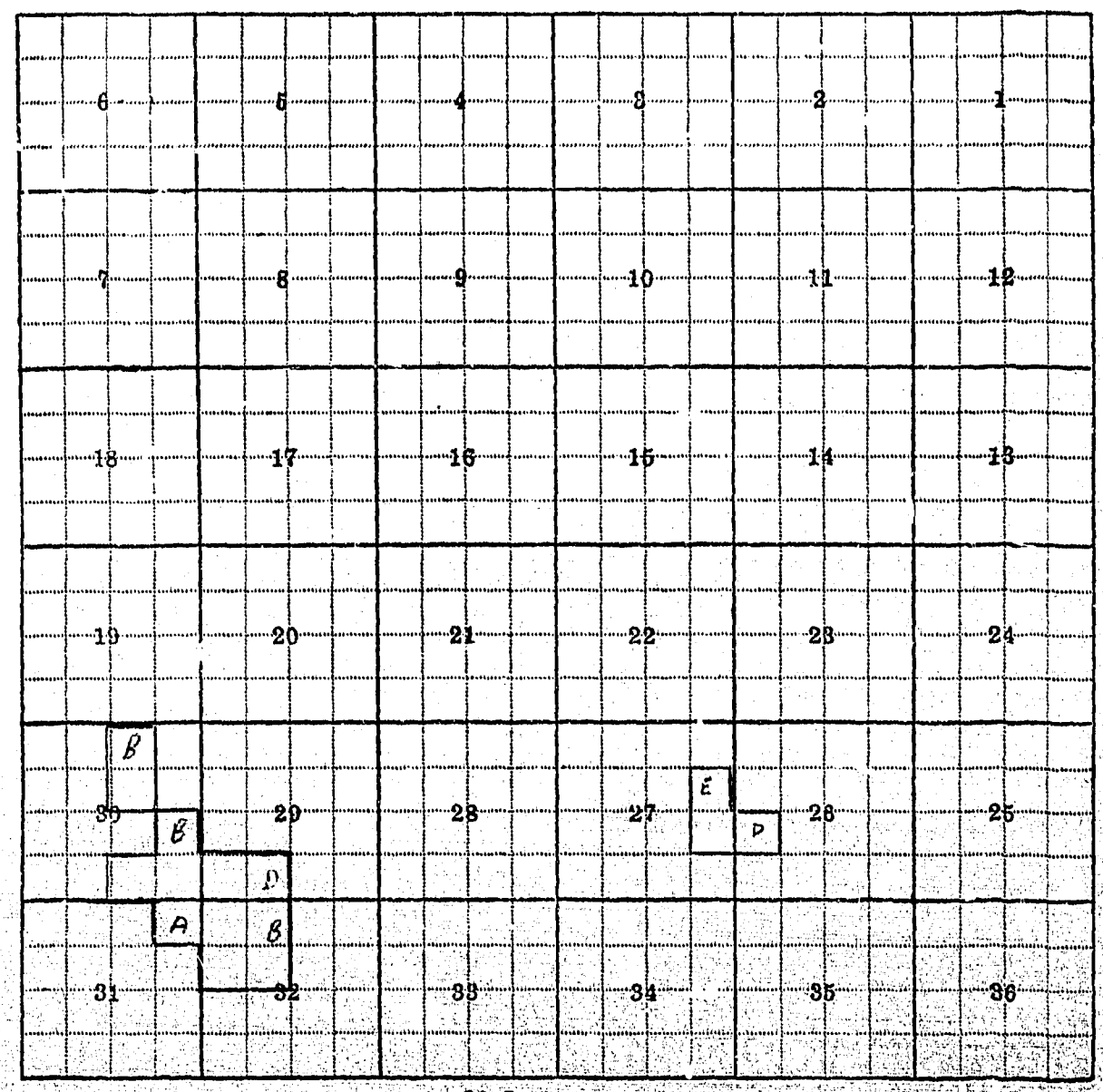

30-B, 29-D, 27-E, 26-D, 31-A, 32-B

F-1-A

County Carter

Farm Checked: Date 10-6-58

By Donald Barrick

STATE OF MONTANA
STATE ENGINEERS OFFICE
Water Resources Survey

T. 4S R. 59E Plat No. 53

Photo No. 32-110-109-108
31-169-170

Legal Land Owner John H. Johnston Address

Operator Roe Storm (Buying) Address Albion

Water is deliverd by:— X1. Private System; 2. Ditch Company; 3. State Project; 4. Federal Project; 5. Irrigation District

If under Ditch Company, Irrigation District, or Government Project, state the number of shares or inches, acre feet, as the case may be in said system

App. No. Decree No.	NAME OF APPROPRIATOR TO WHOM DECREED	NAME OF STREAM	Date App. Date Priority	Miner's Inches	In Use	NAME OF DITCH (Water Delivered By)	No.	R/F	P/G/S	Present Irr. Acres	Irrigable Acres
A-109	Roe A. Storm	Box Elder Creek	7-19-57	960							
				ac.ft.	Yes	Storm Ditch & Dykes	1	F)		901	0
A-176	John H. Johnston	Bull Creek	4-20-10	500	Yes	Dykes	1	F)			
A-677	John H. Johnston	Prairie Dog Creek	4-28-43	1000							
				ac.ft.	Yes	Dam & Dykes	1	F)			
A-678	Mary and William Lefors	Prairie Dog Creek	10-23-02	2000	Yes	Dam & Dykes	1	F)			
A-679	William Lefors	Prairie Dog Creek	11-25-08	2000	Yes	Dam & Dykes	1	F)			

NOTE: R—Denotes Regular Irrigation. F—Flood Irrigation. P—Water diverted by means of pumping. G—Water diverted by gravity. S—Stored Water.

Condition of System Good Topography Creek Bottoms River Basin little Missouri

Adequate Supply: Yes No X Explain

Remarks

Also in: Plat No. Twp. Rge.	Plat No. Twp. Rge.	Plat No. Twp. Rge.
Plat No. Twp. Rge.	Plat No. Twp. Rge.	Plat No. Twp. Rge.

Information From:
Roe Storm

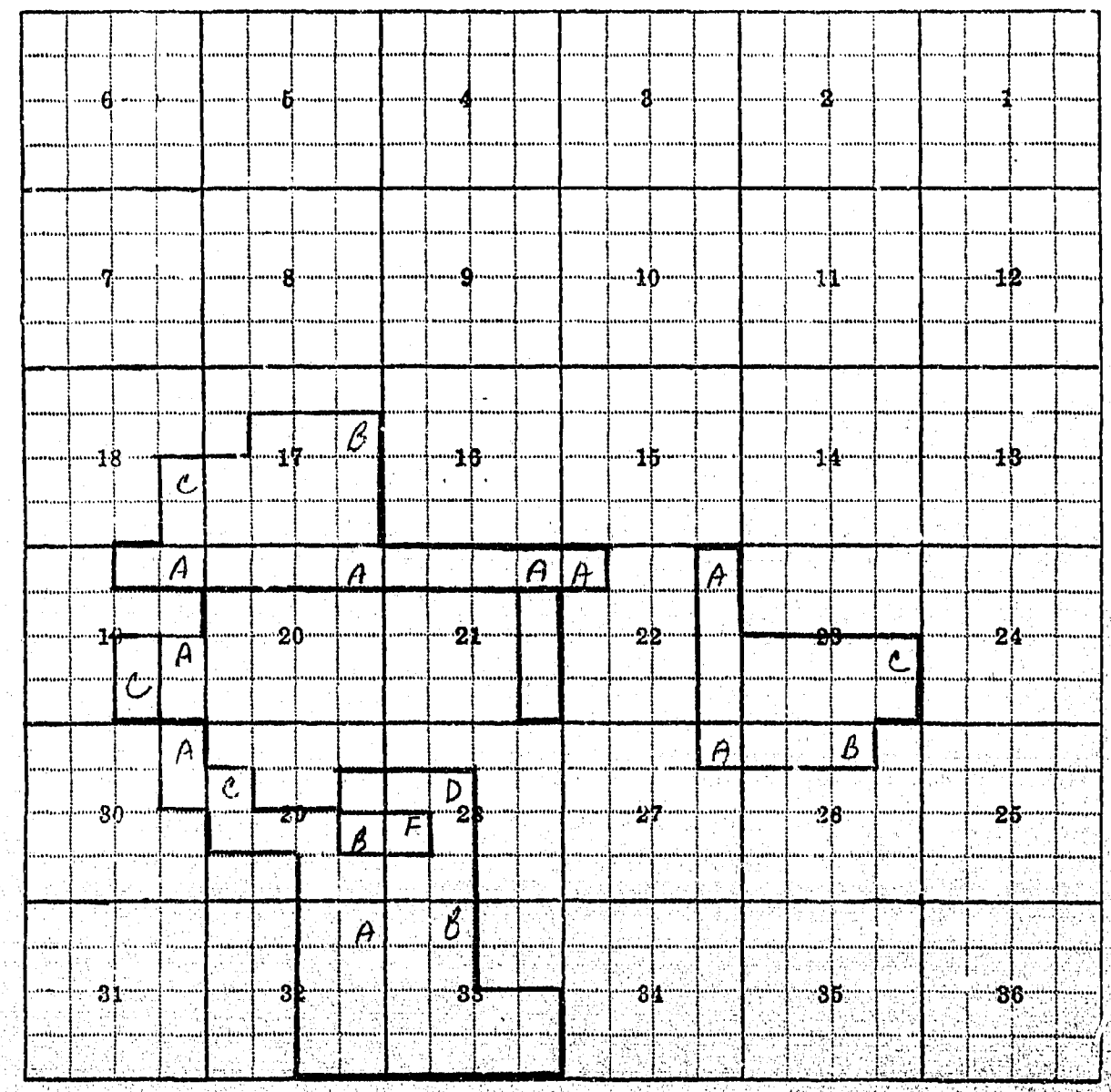

Note: 19C, 20-B, 28-F, and 29-B in John H. & Vella J. Johnston name only.

F-1 A

County Carter

Farm Checked: Date 10-6-58

By Donald Barrick

STATE OF MONTANA
STATE ENGINEERS OFFICE
Water Resources Survey

T.4S R.59E Plat No. 53

Photo No. 31-169

Legal Land Owner William H. Johnston Address

Operator Warren P. Johnston Address Hammond

Water is delivered by.— X1. Private System; 2. Ditch Company; 3. State Project; 4. Federal Project; 5. Irrigation District

If under Ditch Company, Irrigation District, or Government Project, state the number of shares or inches, acre feet, as the case may be in said system

App. No. Decree No.	NAME OF APPROPRIATOR TO WHOM DECREED	NAME OF STREAM	Date App. Date Priority	Miner's Inches	In Use	NAME OF DITCH (Water Delivered By)	No.	B/F	P/G/S	Present Irr. Acres	Irrigable Acres
Use		Unnamed Draw				Dam & Dykes	1	F		11	0

NOTE: R—Denotes Regular Irrigation. F—Flood Irrigation. P—Water diverted by means of pumping. G—Water diverted by gravity. S—Stored Water.

Condition of System Good Topography Creek Bottom River Basin Little Missouri

Adequate Supply: Yes No x Explain

Remarks

Also in: Plat No. 52	Twp. 4S	Rge. 58E	Plat No	Twp	Rge	Plat No	Twp	Rge
Plat No	Twp	Rge	Plat No	Twp	Rge	Plat No	Twp	Rge

Information From: Warren P. Johnston

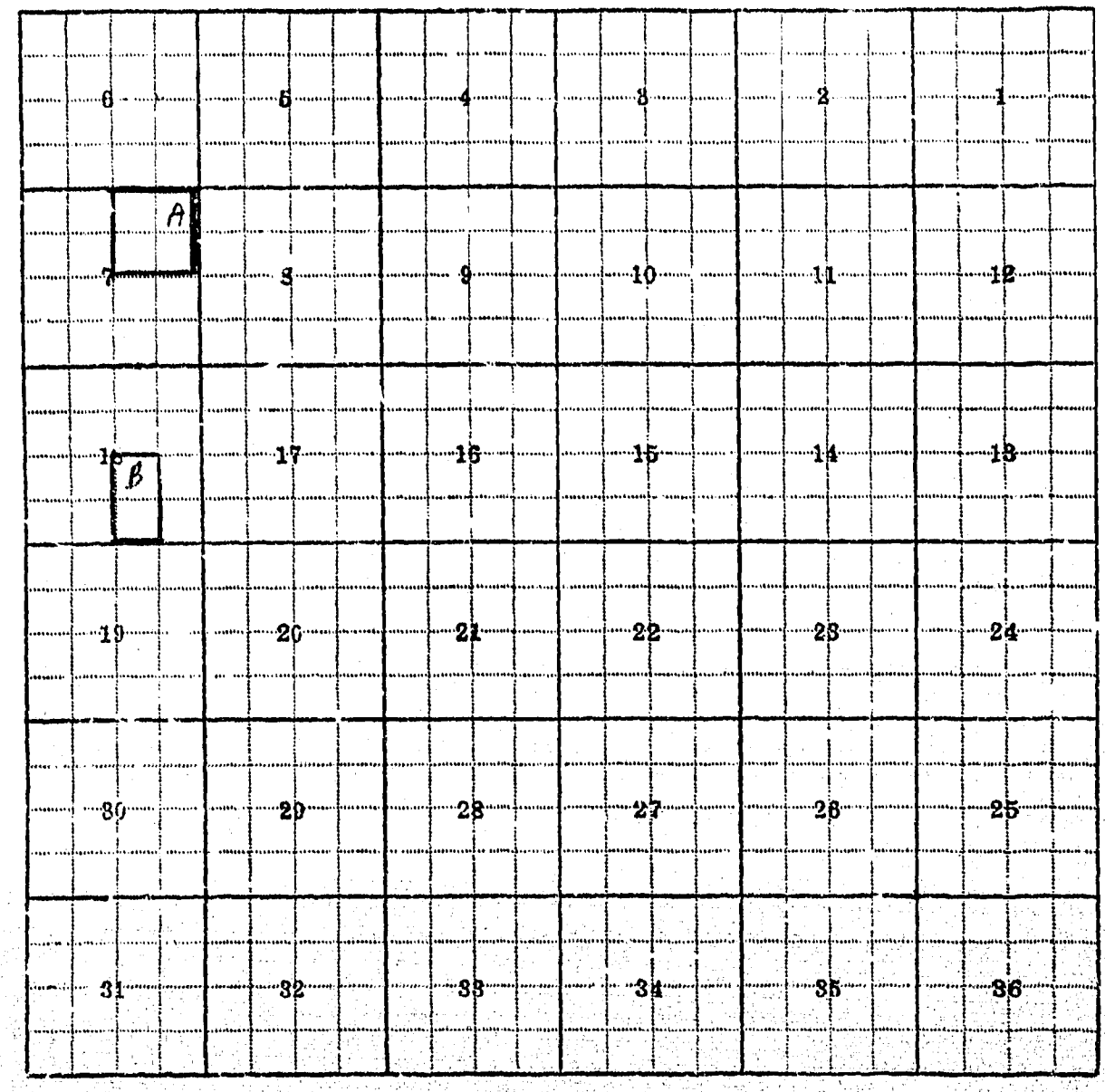
6
5
4
3
2
1
A
7
8
9
10
11
12
B
17
16
15
14
13
19
20
21
22
23
24
30
29
28
27
26
25
31
32
33
34
35
36

7-A, 183

F-1-A

County Carter

Farm Checked: Date 10-6-58

By Donald Harrick

STATE OF MONTANA
STATE ENGINEERS OFFICE
Water Resources Survey

T. 49 R. 59E Plat No. 53

Photo No. 32-107

Legal Land Owner H. J. McCamish Address Ekalaka

Operator Same Address

Water is deliverd by:— x1. Private System. 2. Ditch Company; 3. State Project; 4. Federal Project; 5. Irrigation District

If under Ditch Company, Irrigation District, or Government Project, state the number of shares or inches, acre feet, as the case may be in said system

App. No. Decree No.	NAME OF APPROPRIATOR TO WHOM DECREED	NAME OF STREAM	Date App. Date Priority	Miner's Inches	In Use	NAME OF DITCH (Water Delivered By)	No.	R/F	P/G/S	Present Irr. Acres	Irrigable Acres
Use		Unnamed Draw				Dam & Dykes	1	F		34	0

NOTE: R—Denotes Regular Irrigation. F—Flood Irrigation. P—Water diverted by means of pumping. G—Water diverted by gravity. S—Stored Water.

Condition of System Good Topography Creek Bottom River Basin Little Missouri

Adequate Supply: Yes No x Explain

Remarks

Also in: Plat No. Twp. Rge.	Plat No. Twp. Rge.	Plat No. Twp. Rge.
Plat No. Twp. Rge.	Plat No. Twp. Rge.	Plat No. Twp. Rge.

Information From:
H. J. McCamish

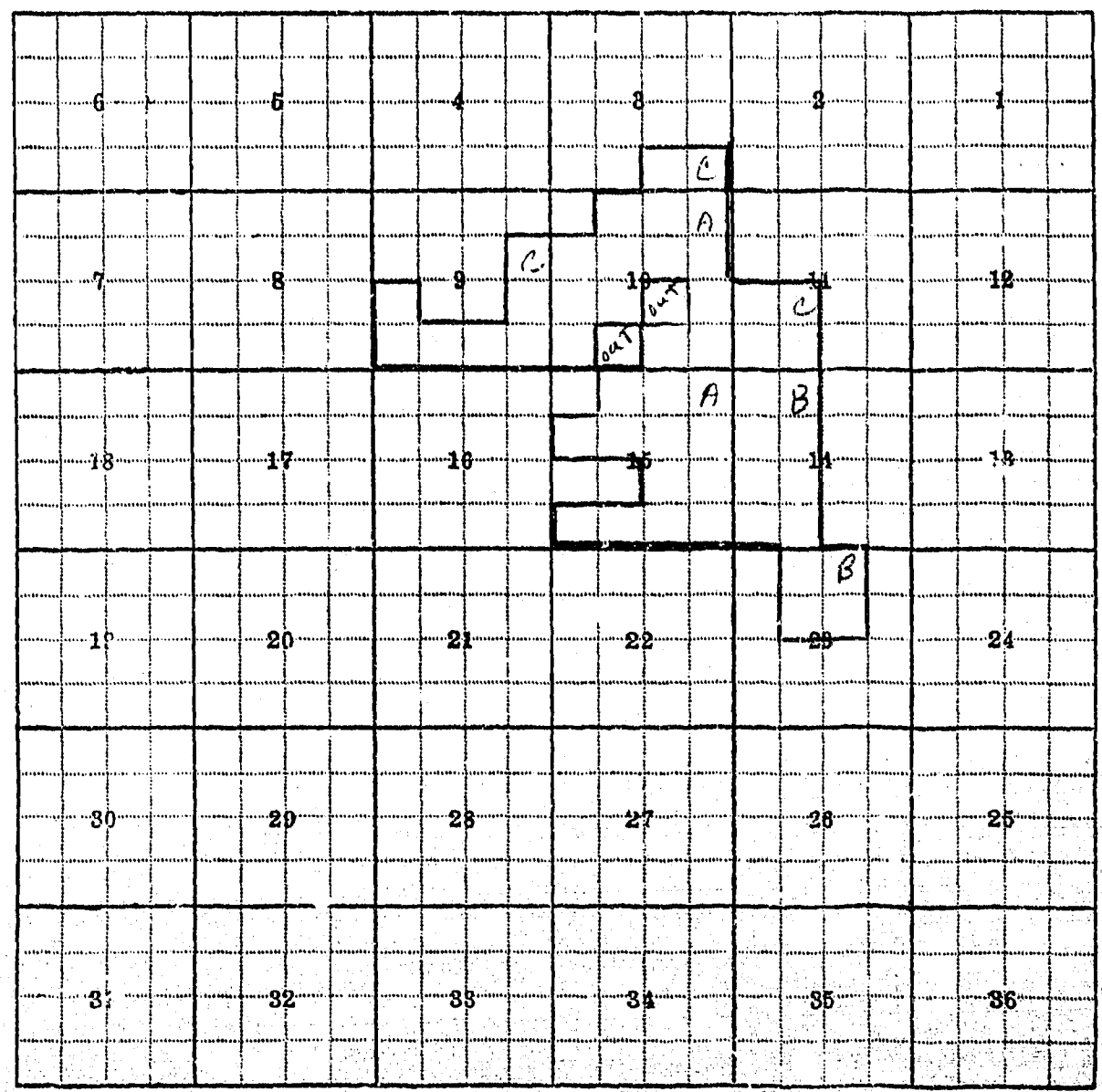

3-c, 9-C, 10-A, 11-C, 14-B, 15-A, 23-B

F-1-A

County Carter

Farm Checked: Date 10-4-58

By Donald Barrick

STATE OF MONTANA
STATE ENGINEERS OFFICE
Water Resources Survey

T. 4S. R. 59E. Plat No. 53

Photo No. 31-169, 32-107

Legal Land Owner Clarence Richards Address Hammond

Operator Same Address

Water is deliverd by:— x 1. Private System; 2. Ditch Company; 3. State Project; 4. Federal Project; 5. Irrigation District

If under Ditch Company, Irrigation District, or Government Project, state the number of shares or inches, acre feet, as the case may be in said system

App. No. Decree No.	NAME OF APPROPRIATOR TO WHOM DECREED	NAME OF STREAM	Date App. Date Priority	Miner's Inches	In Use	NAME OF DITCH (Water Delivered By)	No.	R/F	P/G/S	Present Irr. Acres	Irrigable Acres
Use		Margaret Stream				Dam & Dyke	1	F		8	0
Use		Ewalt Draw				Dam & Dyke	1	F		3	0

NOTE: R—Denotes Regular Irrigation. F—Flood Irrigation. P—Water diverted by means of pumping. G—Water diverted by gravity. S—Stored Water.

Condition of System Good Topography Creek Bottom River Basin Little Missouri

Adequate Supply: Yes..... No. x Explain

Remarks

Also in: Plat No. Twp. Rge.	Plat No. Twp. Rge.	Plat No. Twp. Rge.
Plat No. Twp. Rge.	Plat No. Twp. Rge.	Plat No. Twp. Rge.

Information From: Mrs. Richards

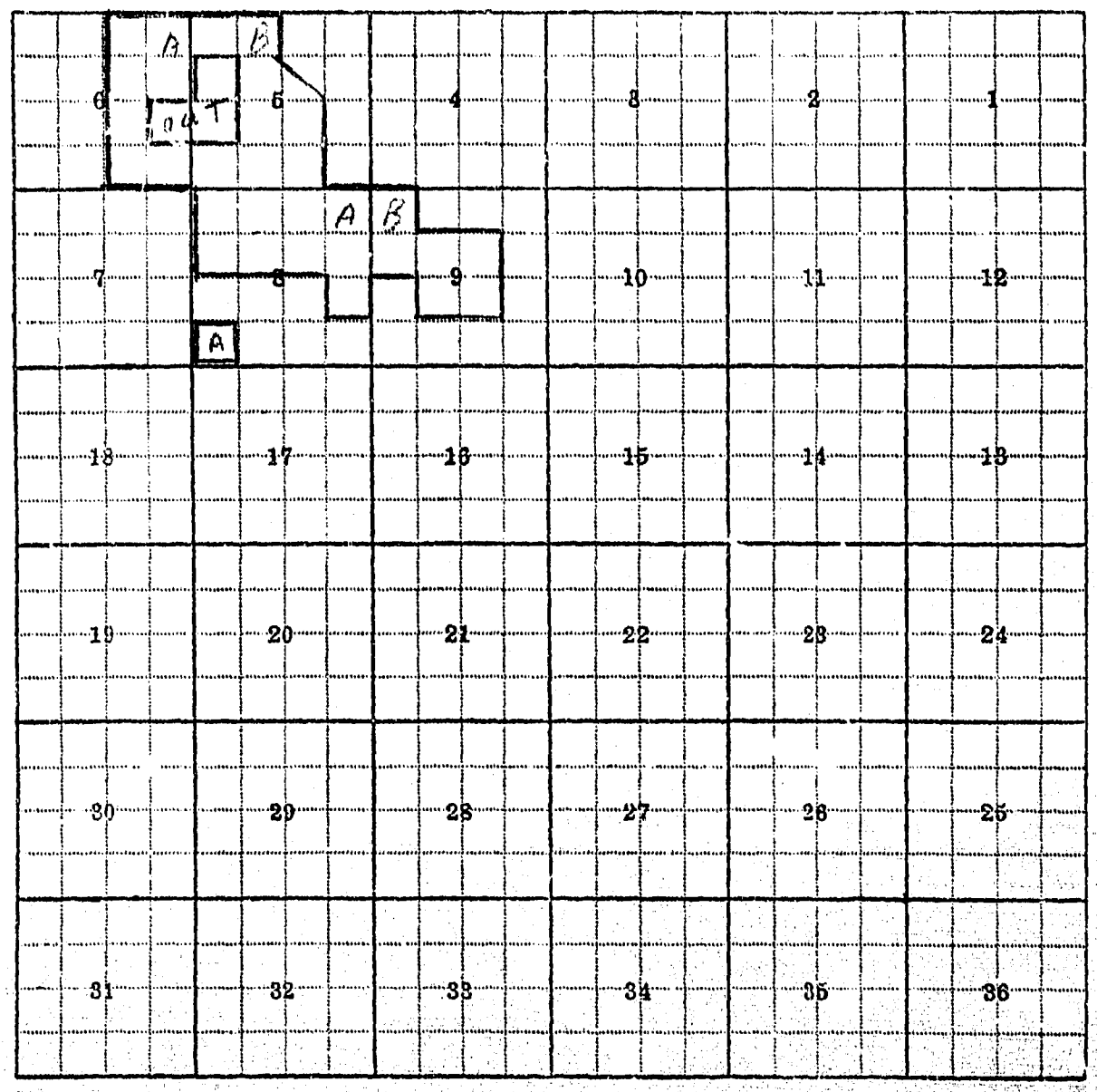
A
B
6
LOST
5
4
3
2
1
A
B
7
8
9
10
11
12
A
18
17
16
15
14
13
19
20
21
22
23
24
30
29
28
27
26
25
31
32
33
34
35
36

5-B, 5-A, 8-A, 9-B

F-1-A

County Carter

Farm Checked: Date 10-6-58

By Donald Barrick

STATE OF MONTANA
STATE ENGINEERS OFFICE
Water Resources Survey

T4S R.59E Plat No. 53

Photo No. 32-109

Legal Land Owner Mary Splitter Address

Operator Roe Storm (Leasing) Address Albion

Water is deliverd by:— x 1. Private System; 2. Ditch Company; 3. State Project; 4. Federal Project; 5. Irrigation District

If under Ditch Company, Irrigation District, or Government Project, state the number of shares or inches, acre feet, as the case may be in said system

App. No. Decree No.	NAME OF APPROPRIATOR TO WHOM DECREED	NAME OF STREAM	Date App. Date Priority	Miner's Inches	In Use	NAME OF DITCH (Water Delivered By)	No.	R/F	P/G/S	Present Irr. Acres	Irrigable Acres
A-173	Florence Jensen	Bull Creek	2-9-14	1000	Yes	Dam & Dyke	1	F)		95	0
A-174	Chas. Lehman Sr. & William E. Jensen	Bull Creek	5-24-10	280	Yes	Dam & Dyke	1	F)			
A-175	Chas. Lahman Sr. & Florence & Willaim E. Jensen	Bull Creek	9-6-12	1000	Yes	Dam & Dyke	1	F)			
A-1148	Arthur Lefors	Unnamed Stream	10-23-02	500	Stock						
A-172	Florence Jensen	Bull Creek	8-12-15	500	Stock						

NOTE: R—Denotes Regular Irrigation. F—Flood Irrigation. P—Water diverted by means of pumping. G—Water diverted by gravity. S—Stored Water.

Condition of System Good Topography Creek Bottom River Basin Little Missouri

Adequate Supply: Yes No x Explain

Remarks

Also in: Plat No. Twp. Rge.	Plat No. Twp. Rge.	Plat No. Twp. Rge.
Plat No. Twp. Rge.	Plat No. Twp. Rge.	Plat No. Twp. Rge.

Information From: Roe Storm

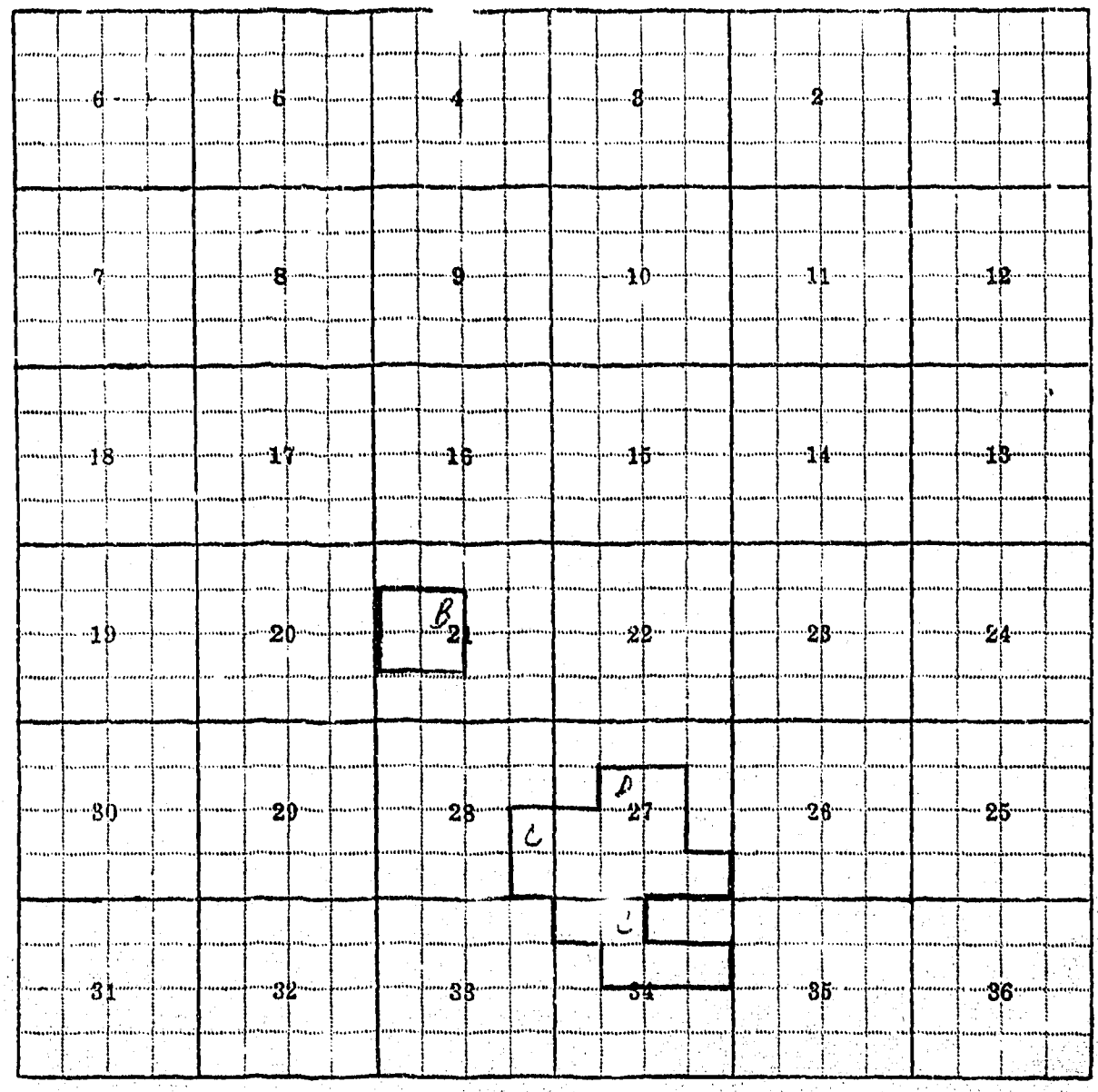

21-B, 27-D, 28-C, 34-C

F-1-A

County Carter

Farm Checked: Date 10-6-58

By Donald Barrick

STATE OF MONTANA
STATE ENGINEERS OFFICE
Water Resources Survey

X T.4S R.59E Plat No. 53

Photo No. 32-109

Legal Land Owner United States of America Address

Operator Roe Storm (Leasing) Address Albion

Water is deliverd by:— x1. Private System; 2. Ditch Company; 3. State Project; 4. Federal Project; 5. Irrigation District

If under Ditch Company, Irrigation District, or Government Project, state the number of shares or inches, acre feet, as the case may be in said system

App. No. Decree No.	NAME OF APPROPRIATOR TO WHOM DECREED	NAME OF STREAM	Date App. Date Priority	Miner's Inches	In Use	NAME OF DITCH (Water Delivered By)	No.	R/F	P/G/S	Present Irr. Acres	Irrigable Acres
A-173	Florence Jensen	Bull Creek	2-9-14	1000	Yes)	Dam & Dyke	1	F		70	0
A-174	Charles Lehman Sr. and William E. Jensen	Bull Creek	5-24-10	280	Yes)						
A-175	Charles Lehman Sr. and Florence and William E. Jensen	Bull Creek	9-6-12	1000	Yes)						
A-679	William Lefors	Prairie Dog Creek	11-25-08	2000	Yes	Dam & Dyke	1	F			

NOTE: R—Denotes Regular Irrigation. F—Flood Irrigation. P—Water diverted by means of pumping. G—Water diverted by gravity. S—Stored Water.

Condition of System Good Topography Creek Bottom River Basin Little Missouri

Adequate Supply: Yes..... No...X..... Explain

Remarks

Also in: Plat No. Twp. Rge.	Plat No. Twp. Rge.	Plat No. Twp. Rge.
Plat No. Twp. Rge.	Plat No. Twp. Rge.	Plat No. Twp. Rge.

Information From:

Roe Storm

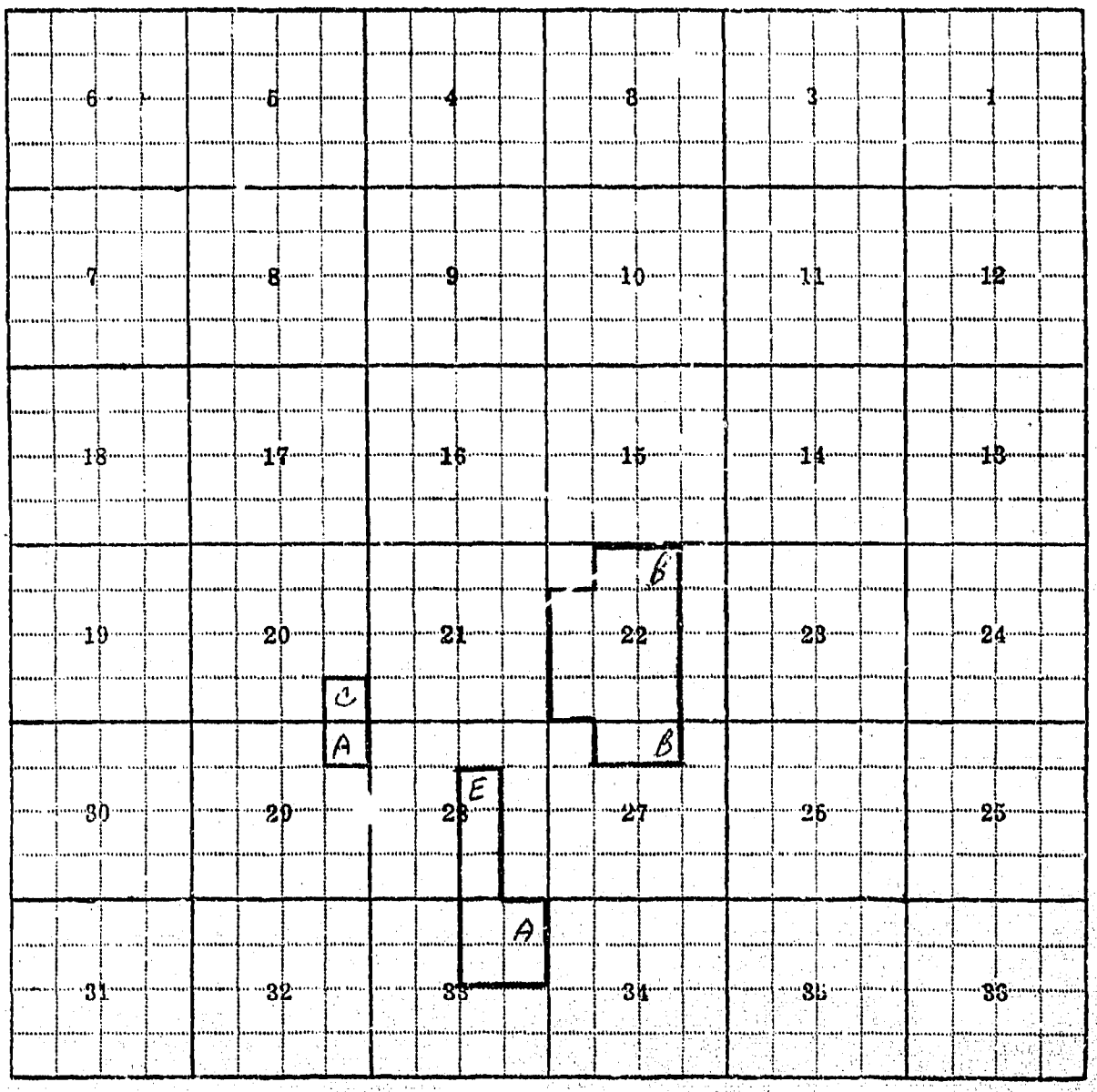

2-B, 4-B, 5-C, 6-B, 10-C, 11-A, 12-A, 13-A, 14-A, 15-B 19-B, 20-C, 21-C, 22-B, 23-A, 24-A, 25-A, 26-A, 27-B, 28-E, 29-A, 30-C, 31-B, 32-C, 33-A, 34-B, 35-A

Note: All U. S. A. land ownership not platted. Only that part where the appropriation is located. For any additional ownership, see ownership plat.

54
T4S R60E

F-1-A
County Carter

Farm Checked: Date 10-6-58

By Robert Peter

STATE OF MONTANA
STATE ENGINEERS OFFICE
Water Resources Survey

X T 4S R 60E Plat No. 54

Photo No. 10-63; 10-62

Legal Land Owner Melvin K. Horton Address Capital

Operator Same Address

Water is deliverd by:— X 1. Private System; 2. Ditch Company; 3. State Project; 4. Federal Project; 5. Irrigation District

If under Ditch Company, Irrigation District, or Government Project, state the number of shares or inches, acre feet, as the case may be in said system

App. No. Decree No.	NAME OF APPROPRIATOR TO WHOM DECREED	NAME OF STREAM	Date App. Date Priority	Miner's Inches	In Use	NAME OF DITCH (Water Delivered By)	No.	R/F	P/G/S	Present Irr. Acres	Irrigable Acres
A-2	George Lano	A. B. Gulch	4-22-10	300	Yes	Horton Dam	1	F		49	0

NOTE: R—Denotes Regular Irrigation. F—Flood Irrigation. P—Water diverted by means of pumping. G—Water diverted by gravity. S—Stored Water.

Condition of System Good Topography Bench River Basin Little Missouri

Adequate Supply: Yes..... No. X Explain

Remarks

Also in: Plat No. 52 Twp. 5S Rge. 60E	Plat No. Twp. Rge.	Plat No. Twp. Rge.
Plat No. Twp. Rge.	Plat No. Twp. Rge.	Plat No. Twp. Rge.

Information From:
Melvin Horton

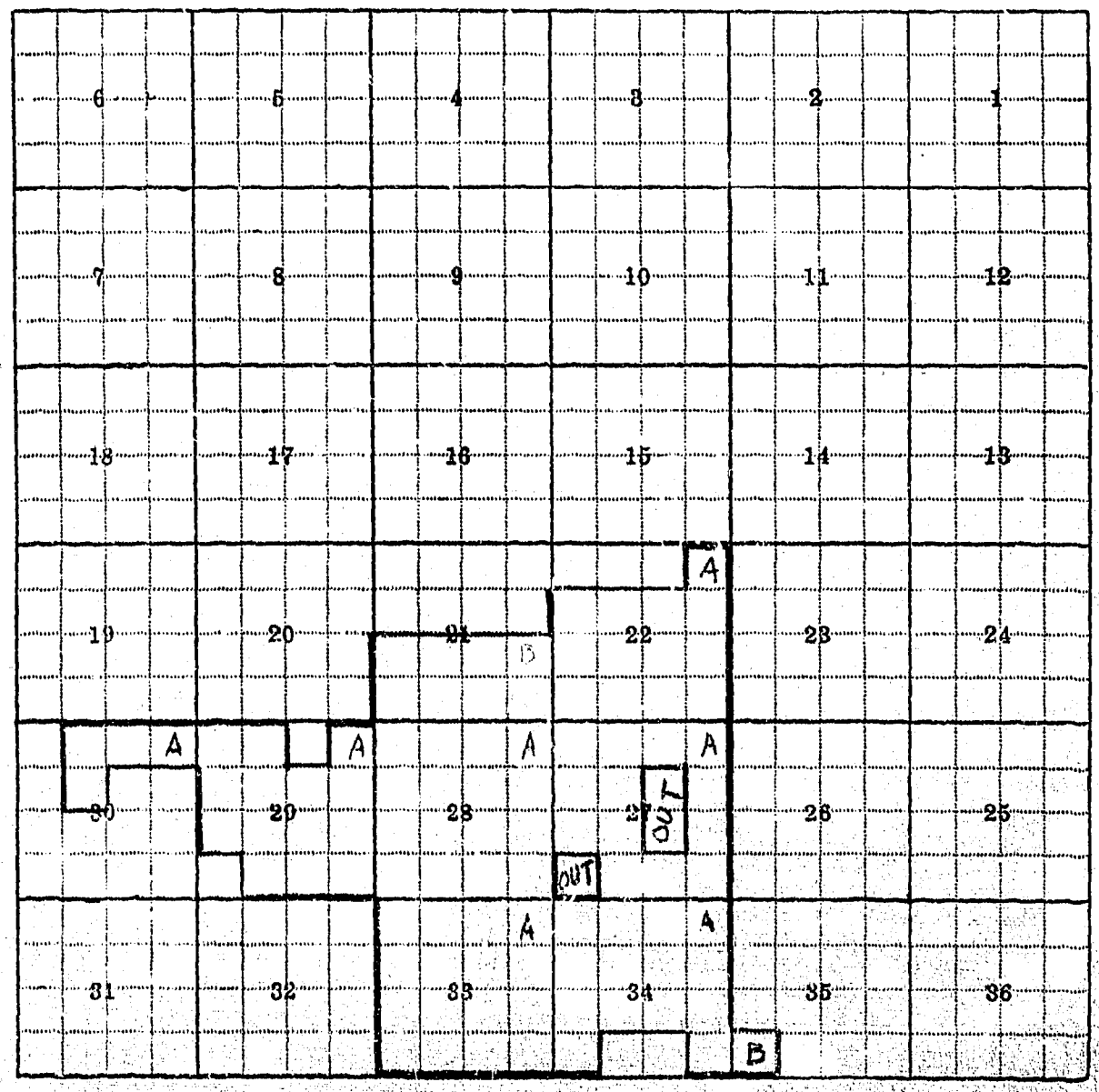

22-A, 21-B, 27-A, 28-A, 29-A, 30-A, 33-A, 34-A, 35-B

55
T4S R61E

F-1-A

County Carter

Farm Checked: Date 10-6-58

By Robert Peter

STATE OF MONTANA
STATE ENGINEERS OFFICE
Water Resources Survey

T 4S R 61E Plat No. 55

Photo No.

Legal Land Owner Frank Buck Address Capital

Operator Same Address

Water is deliverd by:— x 1. Private System; 2. Ditch Company; 3. State Project; 4. Federal Project; 5. Irrigation District

If under Ditch Company, Irrigation District, or Government Project, state the number of shares or inches, acre feet, as the case may be in said system

App. No. Decree No.	NAME OF APPROPRIATOR TO WHOM DECREED	NAME OF STREAM	Date App. Date Priority	Miner's Inches	In Use	NAME OF DITCH (Water Delivered By)	No.	R/F	P/G/S	Present Irr. Acres	Irrigable Acres
A-65	Charles Dumont	Berry Gulch	7-30-04	750	Yes	Dumont Dam and Dike	1	F)		141	0
A-66	John Noonan	Berry Gulch	5-2-08	1000	Yes		1	F)			
A-428	Frank Buck	Hackberry Creek	12-17-49	480	Yes	Buck Dam	1	F(		68	
A-430	Charles & Addie D. Dumont	Hackberry Creek	6-17-02	2000	Yes	Buck Dam	1	F(			
A-743	Allen E. Robinson	Sand Hill Draw	3-27-03	500	Stock						

NOTE: R—Denotes Regular Irrigation. F—Flood Irrigation. P—Water diverted by means of pumping. G—Water diverted by gravity. S—Stored Water.

Condition of System Topography River Basin Little Missouri

Adequate Supply: Yes No Explain

Remarks

Also in: Plat No. Twp. Rge.	Plat No. Twp. Rge.	Plat No. Twp. Rge.
Plat No. Twp. Rge.	Plat No. Twp. Rge.	Plat No. Twp. Rge.

Information From: Field Survey