1
FARM R 5' 4'

County [illegible]

Farm Checked: Date [illegible]

By [illegible]

STATE OF MONTANA
STATE ENGINEERS OFFICE
Water Resources Survey

T. [illegible] R. [illegible] Plat No. [illegible]

Photo No. [illegible]

Legal Land Owner [illegible] Address [illegible]

Operator [illegible] Address: [illegible]

Water is delivered by:— 1. Private System; 2. Ditch Company; 3. State Project; 4. Federal Project; 5. Irrigation District

If under Ditch Company, Irrigation District, or Government Project state the number of shares or inches, acre feet, as the case may be in said system [illegible]

App. No. Decree No.	NAME OF APPROPRIATOR TO WHOM DECREED	NAME OF STREAM	Date App. Date Priority	Minor's Inches	In Use	NAME OF DITCH (Water Delivered By)	No.	R/F	P/G/S	Present Irr. Acres	Irrigable Acres
A-460	Elmo Asbury	Hay Creek	10-1-39	200							
				ac. ft	Yes	Dikes & Dam	1	F		100	0
A-345	Wm. McInquist	No. Fk. Lemonade Cr.	5-1-29	240	Stock						
A-795	Elmo L. Asbury Est.										
	(deceased) Harold H.										
	& Kathleen Asbury,										
	Adms.	Short Creek	4-10-41	1000	Stock						

NOTE: R—Denotes Regular Irrigation. F—Flood Irrigation. P—Water diverted by means of pumping. G—Water diverted by gravity. S—Stored Water.

Condition of System ..... Topography ..... River Basin Yellowstone

Adequate Supply Yes..... No..... Explain .....

Remarks .....

Also in: Plat No. [illegible] Twp. [illegible] Rge. [illegible]	Plat No. ..... Twp. ..... Rge.	Plat No. ..... Twp. ..... Rge. .....
Plat No. ..... Twp. ..... Rge.	Plat No. ..... Twp. ..... Rge.	Plat No. ..... Twp. ..... Rge. .....

Information From:

Mrs. Asbury

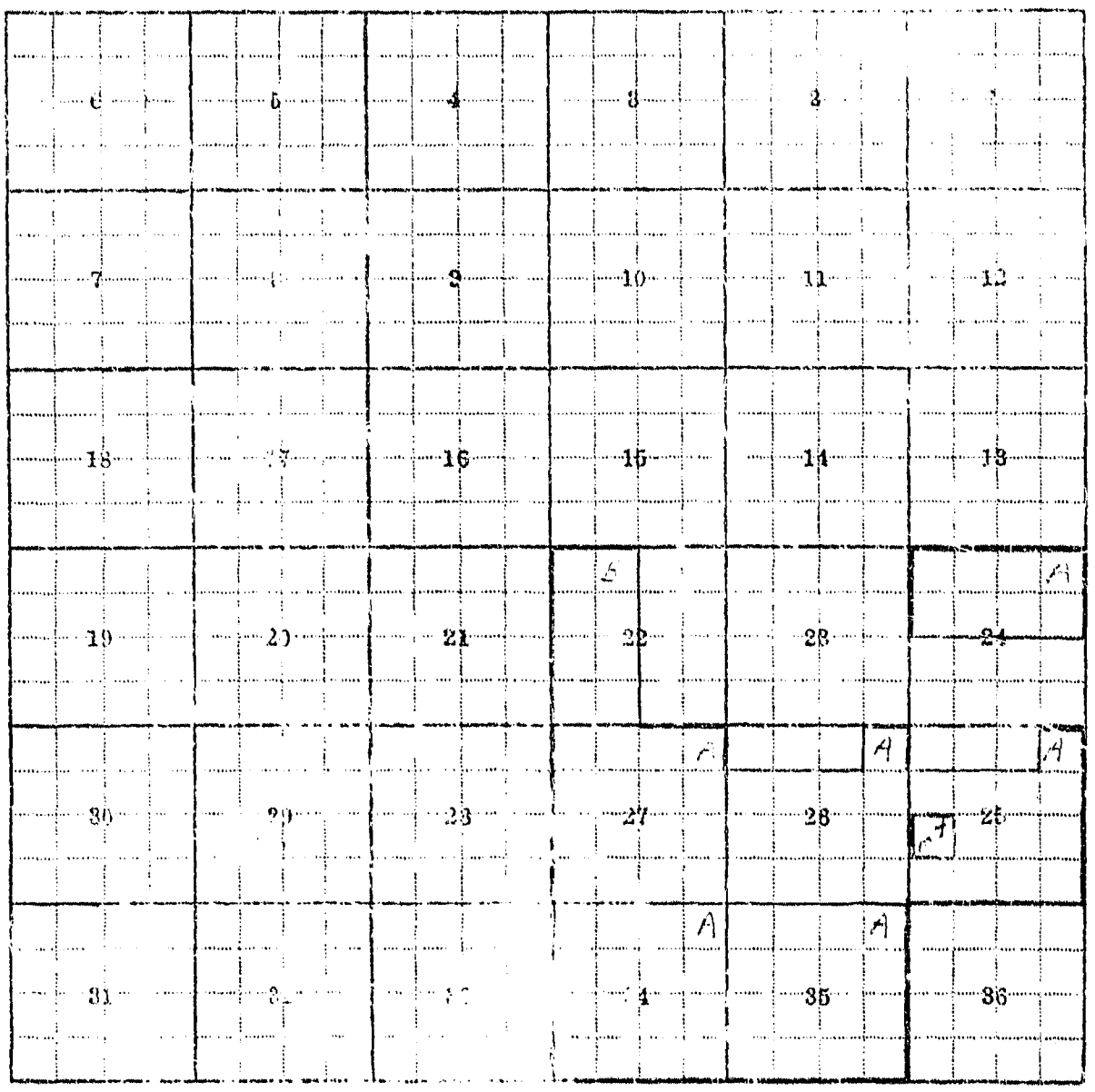
6
5
4
3
2
1
7
8
9
10
11
12
18
17
16
15
14
13
19
20
21
22
23
24
30
29
28
27
26
25
31
36
35
A
A
A
A
A
A

County [illegible]

Data Checked Date [illegible]

Data Entered [illegible]

STATE OF MONTANA
STATE ENGINEERS OFFICE
Water Resources Survey

T. 4N R. [illegible]E Plat No. 1

Photo No. 10-139

Land Owner Clark J. Cook Address Ekalaka

Operator [illegible] Address

Water is delivered by— 1. Private System; 2. Ditch Company; 3. State Project; 4. Federal Project; 5. Irrigation District

If under Ditch Company, Irrigation District, or Government Project, state the number of shares or inches, acre feet, as the case may be in said system

App. No. Decree No.	NAME OF APPROPRIATOR TO WHOM DECREED	NAME OF STREAM	Date App. Date Priority	Minor's Inches	In Use	NAME OF DITCH (Water Delivered By)	No.	R/F	P/G/S	Present Irr. Acres	Irrigable Acres
No. 111		Antelope Creek				Dams & Dikes	1	F		45	0

NOTE: R—Denotes Regular Irrigation. F—Flood Irrigation. P—Water diverted by means of pumping. G—Water diverted by gravity. S—Stored Water.

Condition of System ..... Topography ..... River Basin Yellowstone

Adequate Supply: Yes..... No..... Explain .....

Remarks .....

Also in: Plat No..... Twp..... Rge.....	Plat No..... Twp..... Rge.....	Plat No..... Twp..... Rge.....
Plat No..... Twp..... Rge.....	Plat No..... Twp..... Rge.....	Plat No..... Twp..... Rge.....

Information From:

Clark Cook

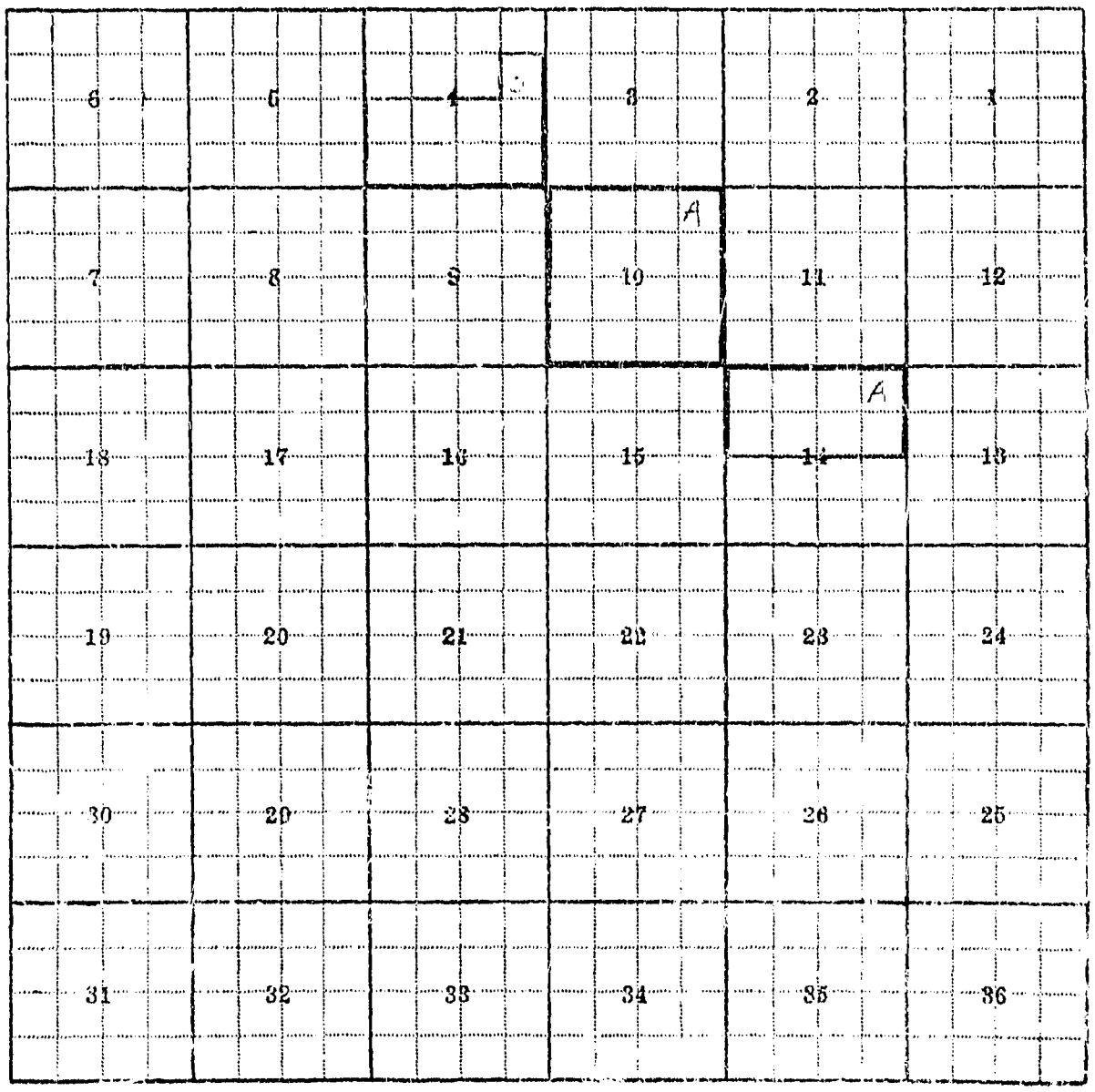
6
5
4
3
2
1
A
7
8
9
10
11
12
A
13
17
16
15
14
18
19
20
21
22
23
24
30
29
28
27
26
25
31
32
33
34
35
36

9-B, 10-A, 14-A

F-1-A

County Carter

Form Checked: Date 9-28-50

By Robert Peter

STATE OF MONTANA
STATE ENGINEERS OFFICE
Water Resources Survey

A T. 7N R. 1E Plat No. 1

Photo No. 10-130

Legal Land Owner John LaBree Address Ekalaka

Operator Same Address

Water is delivered by:— 1. Private System; 2. Ditch Company; 3. State Project, 4. Federal Project; 5. Irrigation District

If under Ditch Company, Irrigation District, or Government Project, state the number of shares or inches, acre feet, as the case may be in said system

App. No. Decree No.	NAME OF APPROPRIATOR TO WHOM DECREED	NAME OF STREAM	Date App. Date Priority	Miner's Inches	In Use	NAME OF DITCH (Water Delivered By)	No.	R/F	P/G/S	Present Irr. Acres	Irrigable Acres
	NO IRRIGATION										
A-10	Almon W. Hardy	Antelope Creek & Tributaries	5-21-10	400	No						

NOTE: R—Denotes Regular Irrigation. F—Flood Irrigation. P—Water diverted by means of pumping. G—Water diverted by gravity. S—Stored Water.

Condition of System ..... Topography ..... River basin Yellowstone

Adequate Supply: Yes..... No..... Explain .....

Remarks .....

Also in: Plat No. Twp. Rge.	Plat No. Twp. Rge.	Plat No. Twp. Rge.
Plat No. Twp. Rge.	Plat No. Twp. Rge.	Plat No. Twp. Rge.

Information From:

John La Bree

6	5	4	3	2 A	1
7	8	9	10	11	12 A
18	17	16	15	14	13 B
19	20	21	22	23	24
30	29	28	27	26	25
31	32	33	34	35	36

2-A, 12-A, 13-B

F-1-A
County Carter

Farm Checked: Date 9-26-39

By Robert Peter

STATE OF MONTANA
STATE ENGINEERS OFFICE
Water Resources Survey

T. 4N R. 6E Plat No. 2

Photo No. 10-140, 28-77

Legal Land Owner Edna P. Asbury Address Ekalaka

Operator Same Address

Water is delivered by:—X 1. Private System; 2 Ditch Company; 3. State Project; 4. Federal Project; 5. Irrigation District

If under Ditch Company, Irrigation District, or Government Project, state the number of shares or inches, acre feet, as the case may be in said system

App. No. Decree No.	NAME OF APPROPRIATOR TO WHOM DECREED	NAME OF STREAM	Date App. Date Priority	Miner's Inches	In Use	NAME OF DITCH (Water Delivered By)	No.	R/F	P/G/S	Present Irr. Acres	Irrigable Acres
No filing		Dugout Creek				Dams & Dike	1	F		38	0
A-460	Elmo Asbury	Hay Creek	10-1-39	200 ac. ft	Yes						
A-463	Walter G. Price	Hay Creek	3-31-06	500	Yes	Dams & Dikes	1	F		57	0
A-600	Mrs. Bessie Asbury	Middle Creek	12-26-14	500	No						

NOTE: R—Denotes Regular Irrigation. F—Flood Irrigation. P—Water diverted by means of pumping. G—Water diverted by gravity. S—Stored Water.

Condition of System Topography River Basin Yellowstone

Adequate Supply: Yes No Explain

Remarks

Also in:					
Plat No. 1	Twp. 4N	Rge. 55E	Plat No. Twp. Rge.	Plat No. Twp. Rge.
Plat No. 6	Twp. 3N	Rge. 56E	Plat No. Twp. Rge	Plat No. Twp. Rge.

Information From:
Mrs. Asbury

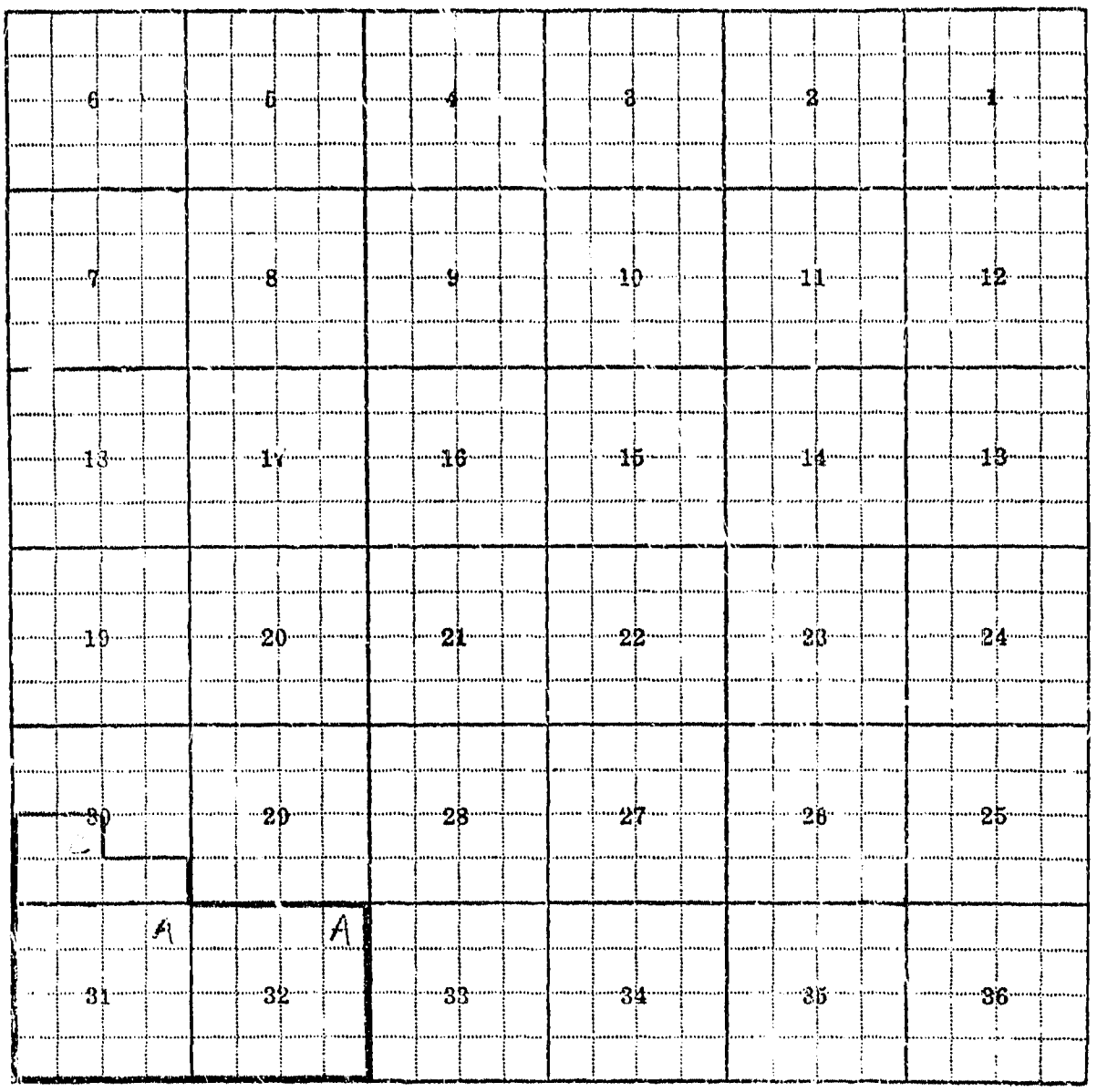
6
5
4
3
2
1
7
8
9
10
11
12
13
17
16
15
14
18
19
20
21
22
23
24
30
29
28
27
26
25
A
A
31
32
33
34
35
36

30-C, 31-A, 32-A

F-1-A

County Carter

Farm Checked: Date 9-30-59

By Robert Reter

STATE OF MONTANA
STATE ENGINEERS OFFICE
Water Resources Survey

T 4N R 56E Plat No. 2

Photo No. 28-79

Legal Land Owner D. E. Caton Address Baker

Operator Same Address

Water is delivered by:—x 1. Private System; 2. Ditch Company; 3. State Project; 4. Federal Project; 5. Irrigation District

If under Ditch Company, Irrigation District, or Government Project, state the number of shares or inches, acre feet, as the case may be in said system

App. No. Decree No.	NAME OF APPROPRIATOR TO WHOM DECREED	NAME OF STREAM	Date App. Date Priority	Minor's Inches	In Use	NAME OF DITCH (Water Delivered By)	No.	R/F	P/G/S	Present Irr. Acres	Irrigable Acres
A-715	Clement Renan	Renan Creek	3-9-07	200	Yes	Dam & Dike	1	F		27	0
No filing		Side Hills				Dam & Dike	1	F		43	0
A-641	D. E. Caton	O'Fallon Creek	2-6-50	120	No						

NOTE: R—Denotes Regular Irrigation. F—Flood Irrigation. P—Water diverted by means of pumping. G—Water diverted by gravity. S—Stored Water.

Condition of System Good Topography Bench River Basin Yellowstone

Adequate Supply: Yes..... No..... Explain

Remarks

Also in: Plat No.	Twp.	Rge.	Plat No.	Twp.	Rge.	Plat No.	Twp.	Rge.
Plat No.	Twp.	Rge.	Plat No.	Twp.	Rge.	Plat No.	Twp.	Rge.

Information From:

D. E. Caton

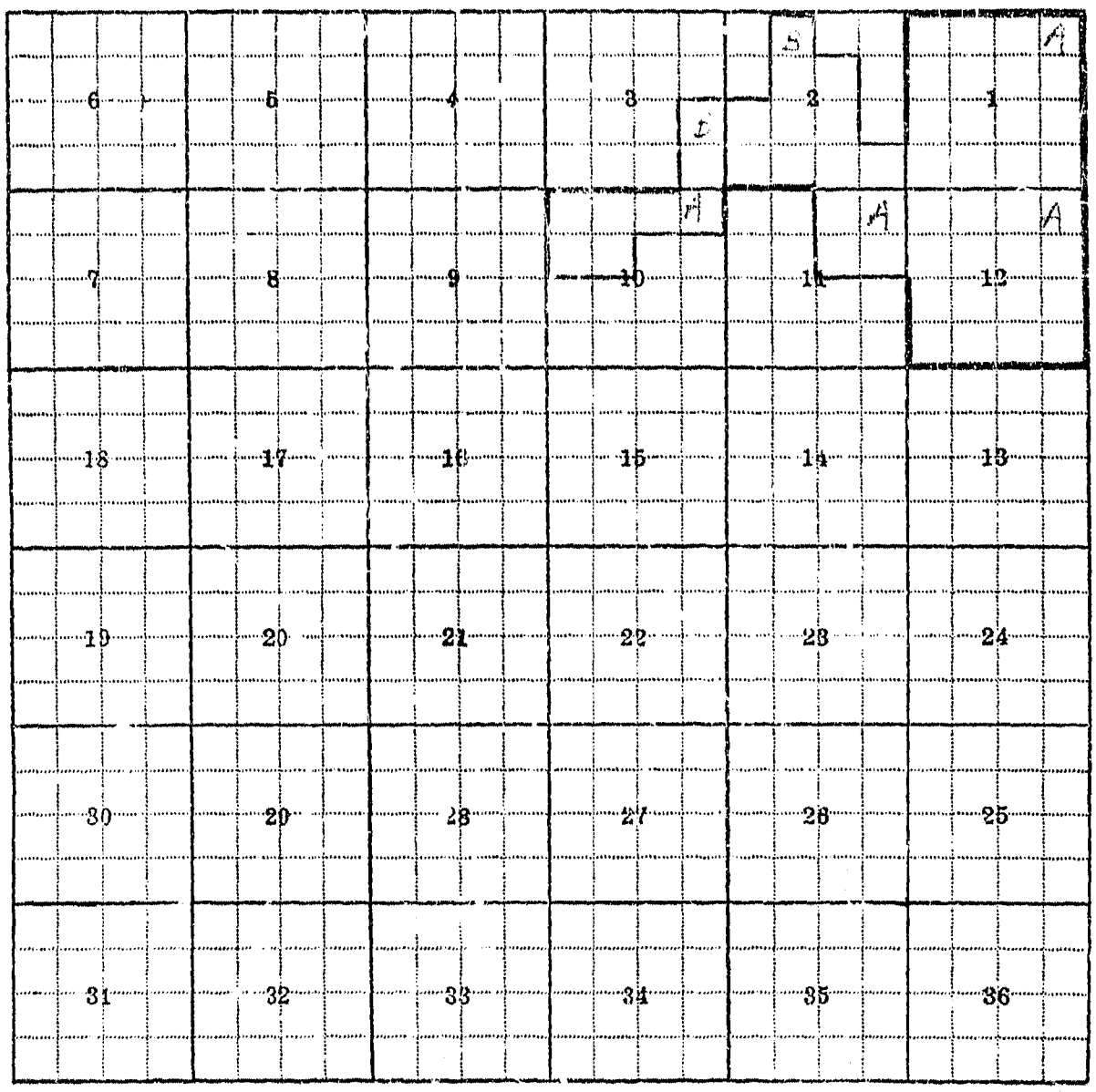

1-A, 2-B, 3-B, 10-A, 11-A, 12-A

F-1 A

County Carter

Farm Checked: Date 9-20-50

By Robert Peter

STATE OF MONTANA
STATE ENGINEERS OFFICE
Water Resources Survey

T. 4N R. 26E Plat No. 2

Photo No. 28-70

Legal Land Owner Edna Collie Address

Operator Alex Collie Address Baker

Water is deliverd by:— ✓ 1. Private System; 2. Ditch Company; 3. State Project; 4. Federal Project; 5. Irrigation District

If under Ditch Company, Irrigation District, or Government Project, state the number of shares or inches, acre feet, as the case may be in said system

App. No. Decree No.	NAME OF APPROPRIATOR TO WHOM DECREED	NAME OF STREAM	Date App. Date Priority	Miner's Inches	In Use	NAME OF DITCH (Water Delivered By)	No.	R/F	P/G/S	Present Irr. Acres	Irrigable Acres
A-1060	Edna L. Collie	3 Unnamed Coulees	7-25-47	280	Yes	Dan & Dike	1	F		28	0
A-708	Clement Reran	Ranch Creek	3-9-07	500	No						

NOTE: R—Denotes Regular Irrigation. F—Flood Irrigation. P—Water diverted by means of pumping. G—Water diverted by gravity. S—Stored Water.

Condition of System Good Topography Bench River Basin Yellowstone

Adequate Supply: Yes. No. Explain

Remarks

Also in: Plat No. Twp. Rge.	Plat No. Twp. Rge.	Plat No. Twp. Rge.
Plat No. Twp. Rge.	Plat No. Twp. Rge.	Plat No. Twp. Rge.

Information From:

Alex Collie

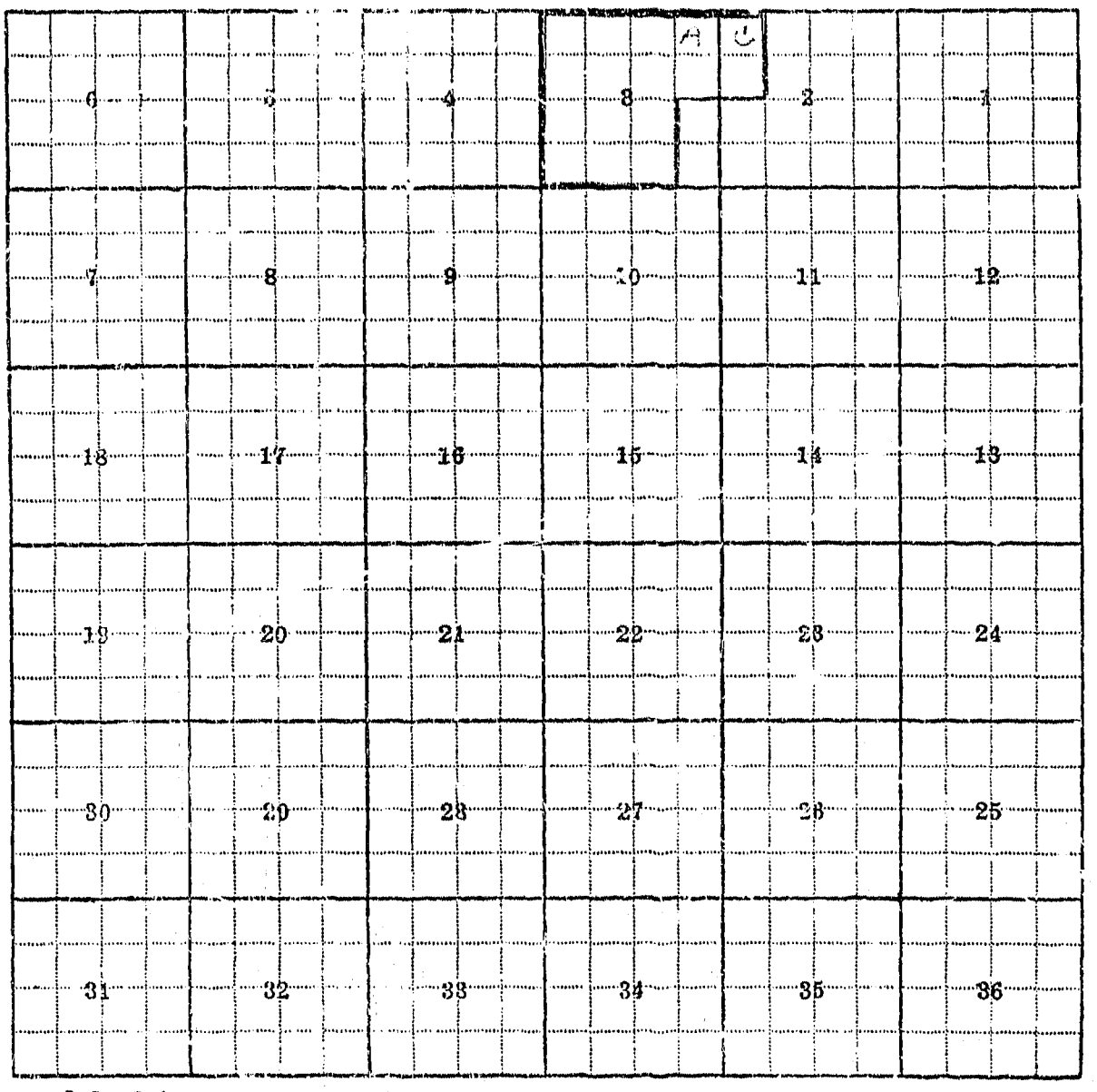
A
C
6
5
4
3
2
1
7
8
9
10
11
12
18
17
16
15
14
13
19
20
21
22
23
24
30
29
28
27
26
25
31
32
33
34
35
36

2-C, 3-A

F-1-A

County Carbon

Farm Checked: Date 9-26-69

By Robert Peter

STATE OF MONTANA

STATE ENGINEERS OFFICE

Water Resources Survey

T 4S R 7E Plat No. 2

Photo No. 2-38

Legal Land Owner Chas. & Donna Guyer Address Ekalaka

Operator Same Address

Water is deliverd by:— 1 Private System; 2 Ditch Company; 3. State Project; 4. Federal Project; 5. Irrigation District

If under Ditch Company, Irrigation District, or Government Project, state the number of shares or inches, acre feet, as the case may be in said system

App. No. Decree No.	NAME OF APPROPRIATOR TO WHOM DECREED	NAME OF STREAM	Date App. Date Priority	Miner's Inches	In Use	NAME OF DITCH (Water Delivered By)	No.	R/F	P/G/S	Present Irr. Acres	Irrigable Acres
	NO IRRIGATION										
A-441	James & Milot Munro	Hanley Creek	3-10-08	500	No						

NOTE: R—Denotes Regular Irrigation. F—Flood Irrigation. P—Water diverted by means of pumping. G—Water diverted by gravity. S—Stored Water.

Condition of System Topography River Basin Yellowstone

Adequate Supply: Yes No Explain

Remarks

Also in:					
Plat No. 3	Twp. 4N	Rge. 57E	Plat No.	Twp.	Rge.
Plat No. 7	Twp. 3N	Rge. 57E	Plat No.	Twp.	Rge.

Information From: Chas. Guyer

6	5	4	3	2	1
7	8	9	10	11	12
18	17	16	15	14	13
19	20	21	22	23	24
30	29	28	27	26	25
31	32	33	34	35	36

F-1-A
County Carter

Form Checked: Date 9-28-79

By Robert Peter

Legal Land Owner Frank La Bree Address Ekalaka

Operator Same Address

X T. 2N R. 16E Plat No. 2

Photo No. 28-78

STATE OF MONTANA
STATE ENGINEERS OFFICE
Water Resources Survey

Water is delivered by:—X 1. Private System; 2. Ditch Company; 3. State Project; 4. Federal Project; 5. Irrigation District

If under Ditch Company, Irrigation District, or Government Project, state the number of shares or inches to which the case may be in said system

App. No. Decree No.	NAME OF APPROPRIATOR TO WHOM DECREED	NAME OF STREAM	Date App. Date Priority	Miner's Inches	In use	NAME OF DITCH (Water Delivered By)	No.	R/F	P/G/S	Present Irr. Acres	Irrigable Acres
A-9	Nicholas G. & Walter Price	Antelope Creek	11-25-07	500	Y	[illegible] Like	1	F		16	0
A-803	Nicholas G. Price	Short Creek & Tribs.	10-7-02	500	[illegible]						

NOTE: R—Denotes Regular Irrigation. F—Flood Irrigation. P—Water diverted by means of pumping. G—Water diverted by gravity. S—Stored Water.

Condition of System ..... Topography ..... River Basin Yellowstone

Adequate Supply: Yes..... No..... Explain .....

Remarks .....

Also in Plat No..... Twp..... Rge.....	Plat No..... Twp..... Rge.....	Plat No..... Twp..... Rge.....
Plat No..... Twp..... Rge.....	Plat No..... Twp..... Rge.....	Plat No..... Twp..... Rge.....

Information From:
Frank La Bree


6
5
4
3
2
1
7
8
9
10
11
12
18
17
C
16
15
14
13
A
19
20
21
22
23
24
30
29
28
27
26
25
31
32
33
34
35
36

17-C, 20-A

F-1-A

County Carter

Farm Checked: Date 9-28-59

by Robert Peter

STATE OF MONTANA
STATE ENGINEERS OFFICE
Water Resources Survey

T. 4N R. 56E Plat No. 2

Photo No. 28-79

Legal Land Owner Frank La Bree et ux Address Ekalaka

Operator Same Address

Water is deliverd by:— 1. Private System; 2. Ditch Company; 3. State Project; 4. Federal Project; 5. Irrigation District

If under Ditch Company, Irrigation District, or Government Project, state the number of shares or inches, acre feet, as the case may be in said system

App. No. Decree No.	NAME OF APPROPRIATOR TO WHOM DECREED	NAME OF STREAM	Date App. Date Priority	Miner's Inches	In Use	NAME OF DITCH (Water Delivered By)	No.	R/F	P/G/S	Present Irr. Acres	Irrigable Acres
	NO IRRIGATION										
A-8	Emilie B. Price	Antelope Creek	1-27-13	600	Stock						
A-803	Nicholas G. Price	Short Creek & Tribs.	10-7-02	500	Stock						

NOTE: R—Denotes Regular Irrigation. F—Flood Irrigation. P—Water diverted by means of pumping. G—Water diverted by gravity. S—Stored Water.

Condition of System ..... Topography ..... River Basin Yellowstone

Adequate Supply: Yes..... No..... Explain .....

Remarks .....

Also in: Plat No..... Twp..... Rge.....	Plat No..... Twp..... Rge.....	Plat No..... Twp..... Rge.....
Plat No..... Twp..... Rge.....	Plat No..... Twp..... Rge.....	Plat No..... Twp..... Rge.....

Information From:

Frank La Bree

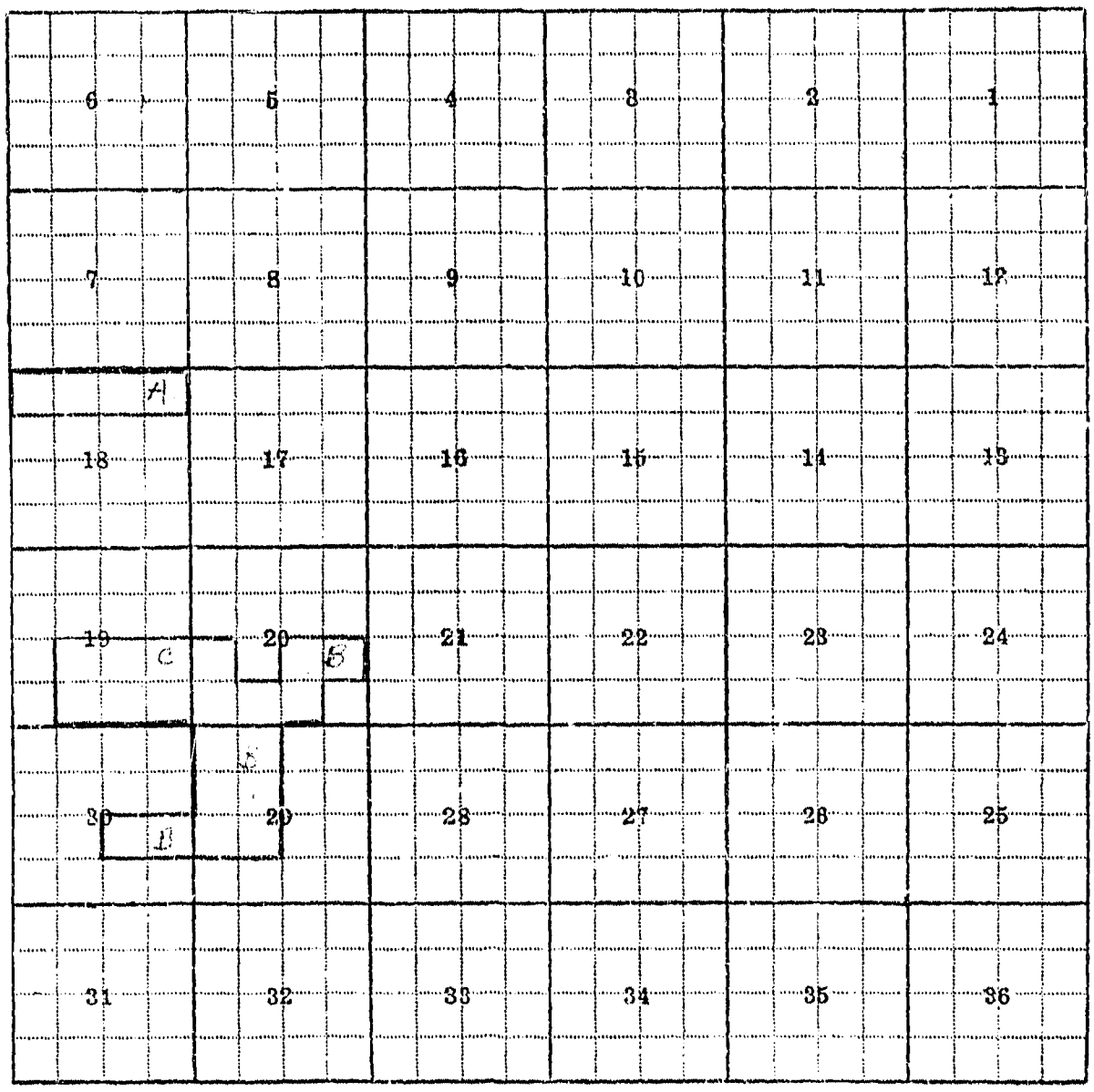

18-A, 19-C, 20-B, 29-B, 30-B

F-1-A

County Carter

STATE OF MONTANA
STATE ENGINEERS OFFICE
Water Resources Survey

T. 4N R. 56E Plat No. 2

Farm Checked: Date 9-28-59

Photo No. 28-78

By Robert Peter

Legal Land Owner Mrs. Julia Mireau Address Ekalaka

Operator Same Address

Water is delivered by:—x 1. Private System; 2. Ditch Company; 3. State Project; 4. Federal Project; 5. Irrigation District

If under Ditch Company, Irrigation District, or Government Project, state the number of shares or inches, acre feet, as the case may be in said system

App. No. Decree No.	NAME OF APPROPRIATOR TO WHOM DECREED	NAME OF STREAM	Date App. Date Priority	Miner's Inches	In Use	NAME OF DITCH (Water Delivered By)	No.	R/F	P/G/S	Present Irr. Acres	Irrigable Acres
A-707	Charley Mireau	Ranch Creek	3-28-08	300	Yes	Dam & Dike	1	F		74	0

NOTE: R—Denotes Regular Irrigation. F—Flood Irrigation. P—Water diverted by means of pumping. G—Water diverted by gravity. S—Stored Water.

Condition of System Good Topography Bottom River Basin Yellowstone

Adequate Supply: Yes..... No..... Explain

Remarks

Also in: Plat No..... Twp..... Rge.....	Plat No..... Twp..... Rge.....	Plat No..... Twp..... Rge.....
Plat No..... Twp..... Rge.....	Plat No..... Twp..... Rge.....	Plat No..... Twp..... Rge.....

Information From:

Ranch hand

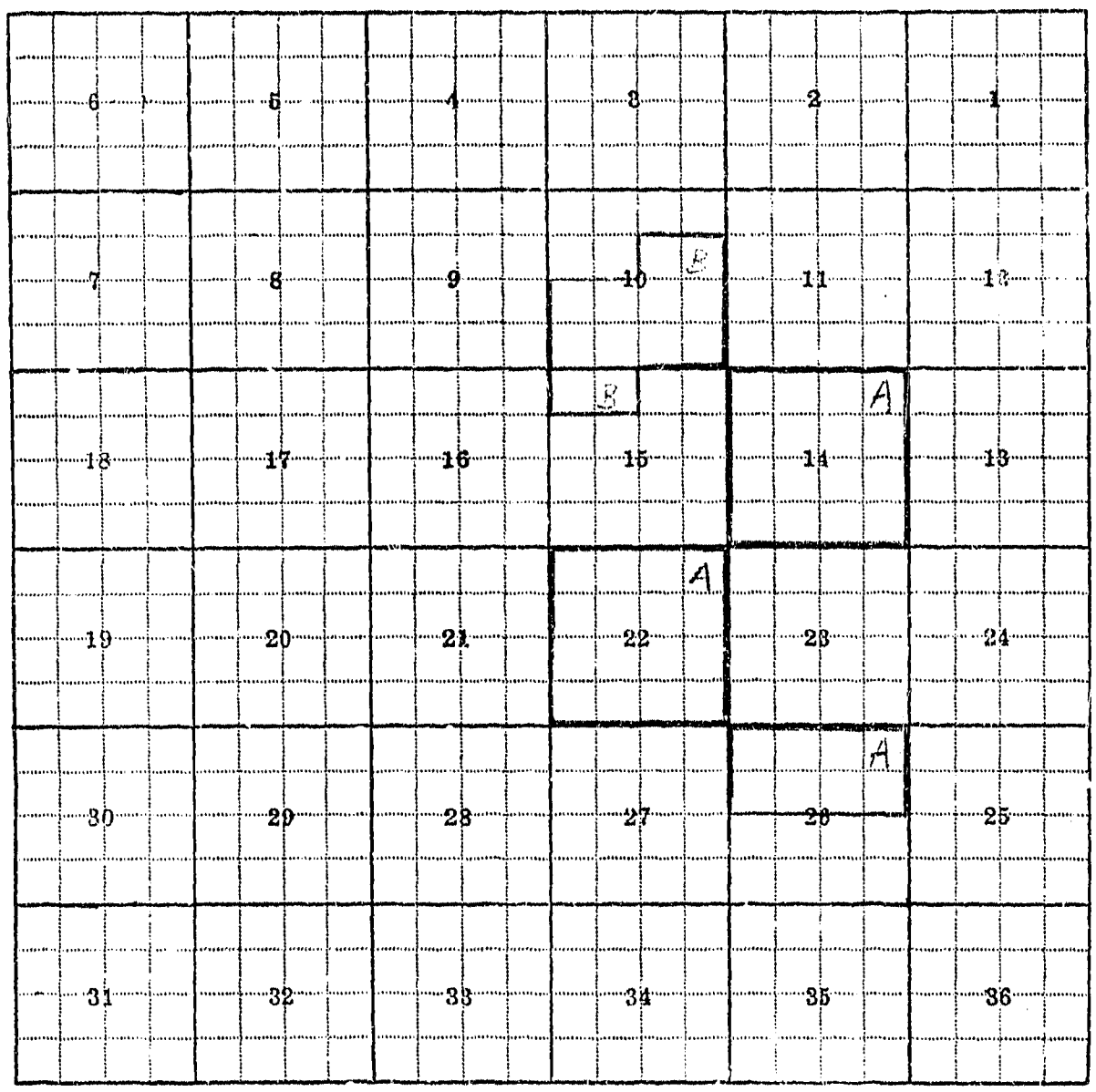

10-B, 14-A, 1[illegible]-B, 22-A, 26-A

F-1-A

County Carter

Farm Checked: Date 9-28-79

By Robert Peter

STATE OF MONTANA
STATE ENGINEERS OFFICE
Water Resources Survey

X T. 4N R. 56E Plat No. 2

Photo No. 28-78, 31-53

Legal Land Owner Montana, State of Address

Operator Frank La Bree (Sec. 16) Address Ekalaka

Water is deliverd by:— X 1. Private System; 2. Ditch Company; 3. State Project; 4. Federal Project; 5. Irrigation District

If under Ditch Company, Irrigation District, or Government Project, state the number of shares or inches, acre feet, as the case may be in said system

App. No. Decree No.	NAME OF APPROPRIATOR TO WHOM DECREED	NAME OF STREAM	Date App. Date Priority	Miner's Inches	In Use	NAME OF DITCH (Water Delivered By)	No.	R/F	P/G/S	Present Irr. Acres	Irrigable Acres
A-9	Nicholas & Walter										
	Price	Antelope Creek	11-23-07	500	Yes	Dike & Dam	1	F		11	0

NOTE: R—Denotes Regular Irrigation. F—Flood Irrigation. P—Water diverted by means of pumping. G—Water diverted by gravity. S—Stored Water.

Condition of System Topography River Basin Yellowstone

Adequate Supply: Yes No Explain

Remarks

Also in: Plat No. Twp. Rge.	Plat No. Twp. Rge.	Plat No. Twp. Rge.
Plat No. Twp. Rge.	Plat No. Twp. Rge.	Plat No. Twp. Rge.

Information From:

Frank La Bree

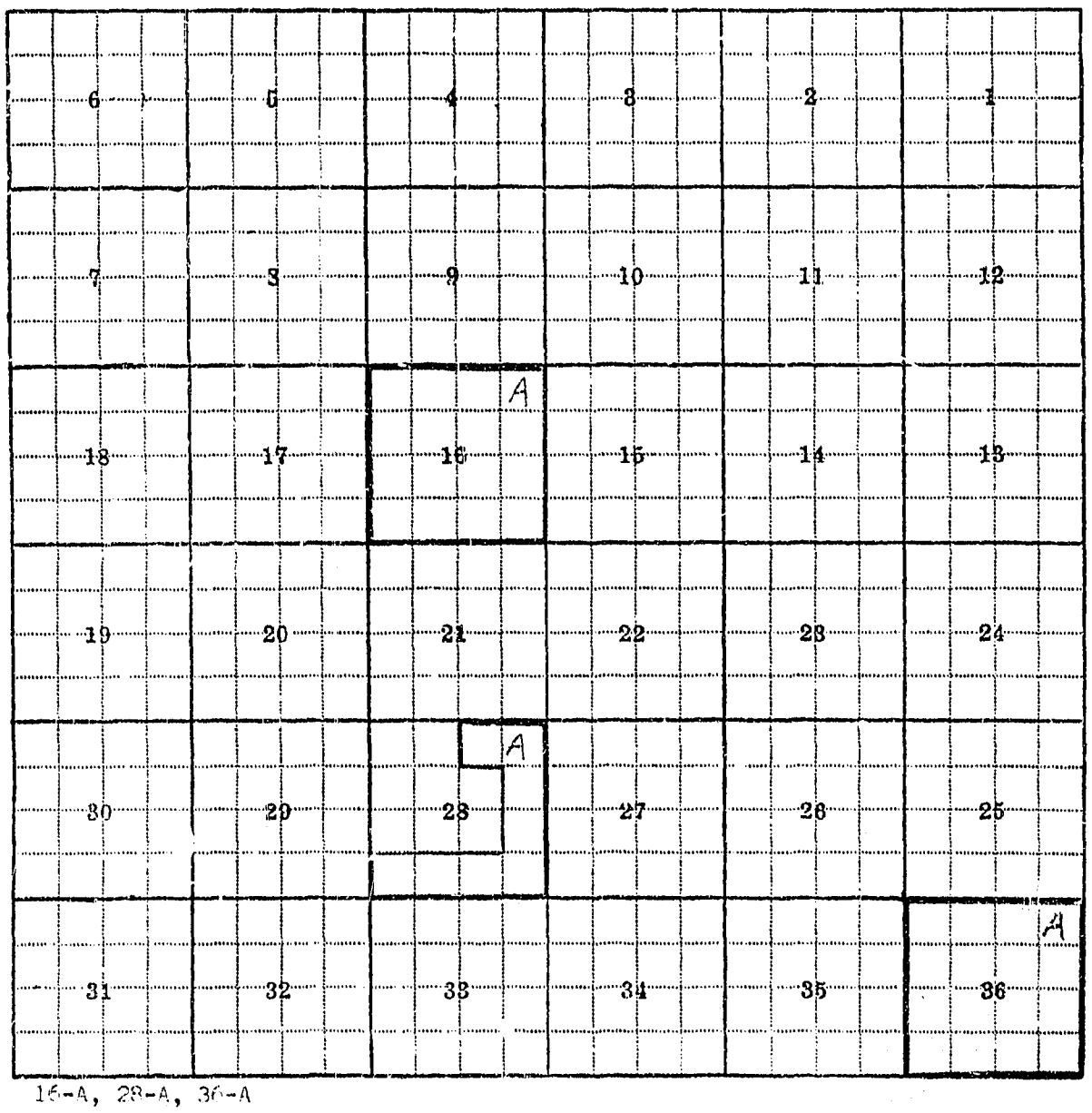
6
5
4
3
2
1
7
8
9
10
11
12
A
18
17
16
15
14
13
19
20
21
22
23
24
A
30
29
28
27
26
25
A
31
32
33
34
35
36

16-A, 28-A, 36-A

F-1-A

County Carter

Farm Checked: Date 10-6-59

By Vaughn Chadbourne

STATE OF MONTANA
STATE ENGINEERS OFFICE
Water Resources Survey

T. 4N R. 57E Plat No. 3

Photo No. MA-31-50

Legal Land Owner Fulton Ranch Co. Address

Operator Dan Fulton Address Plevna

Water is deliverd by:— X 1. Private System; 2. Ditch Company; 3. State Project; 4. Federal Project; 5. Irrigation District

If under Ditch Company, Irrigation District, or Government Project, state the number of shares or inches, acre feet, as the case may be in said system

App. No. Decree No.	NAME OF APPROPRIATOR TO WHOM DECREED	NAME OF STREAM	Date App. Date Priority	Miner's Inches	In Use	NAME OF DITCH (Water Delivered By)	No.	R/F	P/G/S	Present Irr. Acres	Irrigable Acres
Use		run-off				Fulton Dike	1	F		57	0
A-788	Andrew J. Spaelman	Sheering Pens Creek	5-5-10	200	Stock						
A-931	Mayne L. Simpson	Timber Creek	3-27-12	500	Stock						

NOTE: R—Denotes Regular Irrigation. F—Flood Irrigation. P—Water diverted by means of pumping. G—Water diverted by gravity. S—Stored Water.

Condition of System Topography River Basin Yellowstone

Adequate Supply: Yes No Explain

Remarks

Also in: Plat No. Twp. Rge.	Plat No. Twp. Rge.	Plat No. Twp. Rge.
Plat No. Twp. Rge.	Plat No. Twp. Rge.	Plat No. Twp. Rge.

Information From:
Gerard Ashley - foreman

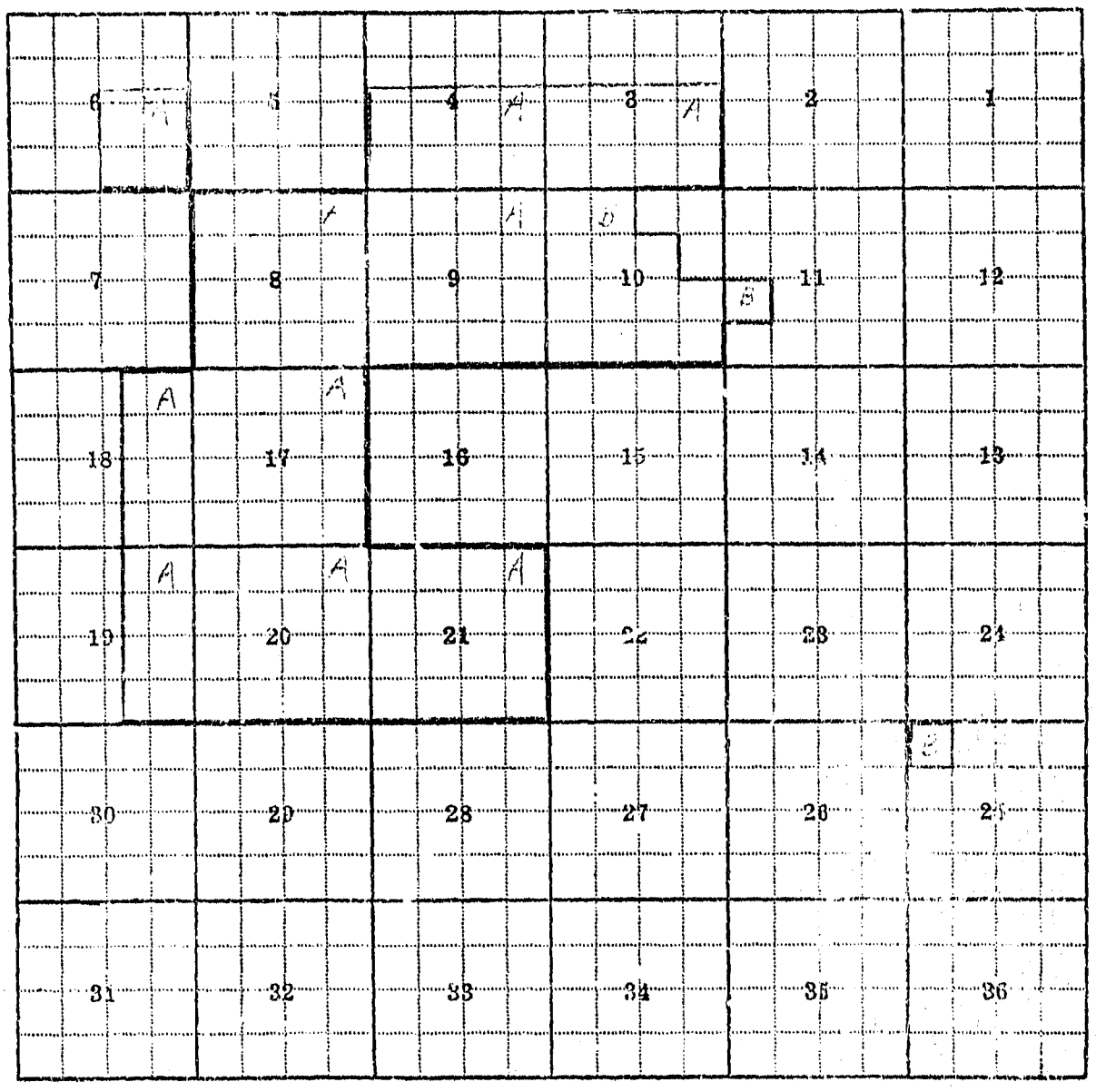

3-A, 4-A, 6-A, 7-A, 9-A, 10-B, 11-B, 17-A, 18-A, 19-A, 20-A, 21-A, 25-B

F-1-A

County Carter

Farm Checked: Date 9-25-12

By Robert Peter

STATE OF MONTANA
STATE ENGINEERS OFFICE
Water Resources Survey

T. 4N R. 57E Plat No. 2

Photo No. 31-33

Legal Land Owner Chas. & Donna Guyer Address Ekalaka

Operator Same Address

Water is delivered by— 1. Private System; 2. Ditch Company; 3. State Project; 4. Federal Project; 5. Irrigation District

If under Ditch Company, Irrigation District, or Government Project, state the number of shares or inches, acre feet, as the case may be in said system

App. No. Decree No.	NAME OF APPROPRIATOR TO WHOM DECREED	NAME OF STREAM	Date App. Date Priority	Miner's Inches	In Use	NAME OF DITCH (Water Delivered By)	No.	R/F	P/G/S	Present Irr. Acres	Irrigable Acres
	NO IRRIGATION										
A-441	James & Viola Munro	Hanley Creek	3-10-08	500	No						

NOTE: R—Denotes Regular Irrigation. F—Flood Irrigation. P—Water diverted by means of pumping. G—Water diverted by gravity. S—Stored Water.

Condition of System Topography River Basin Yellowstone

Adequate Supply: Yes No Explain

Remarks

Also in: Plat No. 2 Twp. 4N Rge. 56E Plat No. 7 Twp. 3N Rge. 57E	Plat No. Twp. Rge. Plat No. Twp. Rge.	Plat No. Twp. Rge. Plat No. Twp. Rge.

Information From:
Chas. Guyer


6
5
4
3
2
1
7
8
9
10
11
12
18
17
16
15
14
13
19
20
21
22
23
24
30
29
28
27
26
25
A
B
31
32
33
34
35
36

31-A, 32-B

F-1-A

County Gallatin

Farm Checked: Date 10-6-59

By Robert Peter

STATE OF MONTANA

STATE ENGINEERS OFFICE

Water Resources Survey

T. 4N R. 5E Plat No. 3

Photo No. 31-122

Legal Land Owner Francis P. Hanley et ux Address Baker

Operator Same Address

Water is deliverd by:— × 1. Private System; 2. Ditch Company; 3. State Project; 4. Federal Project; 5. Irrigation District

If under Ditch Company, Irrigation District, or Government Project, state the number of shares or inches, acre feet, as the case may be in said system

App. No. Decree No.	NAME OF APPROPRIATOR TO WHOM DECREED	NAME OF STREAM	Date App. Date Priority	Miner's Inches	In Use	NAME OF DITCH (Water Delivered By)	No.	R/F	P/G/S	Present Irr. Acres	Irrigable Acres
A-640)	State Water Cons. Bd.										
)	(Clifford C. Hanley										
)	Project)	Unnamed Fk. O'Fallon									
)		Creek (Spring Creek)	10-19-36	75.5							
)				ac. ft.	Yes	Dam & Pump	1	F		49	0
A-854)	Ethel C. Hanley	Spring Creek		800	Yes						
A-870)	Albert W. Chisholm	Big Spring Creek	9-19-12	1000	Yes						
A-871)	Albert W. Chisholm	Big Spring Creek	9-19-12	1000	Yes						

NOTE: R—Denotes Regular Irrigation. F—Flood Irrigation. P—Water diverted by means of pumping. G—Water diverted by gravity. S—Stored Water.

Condition of System Good Topography Bench River Basin Yellowstone

Adequate Supply: Yes..... No..... Explain

Remarks

Also in: Plat No..... Twp..... Rge.....	Plat No..... Twp..... Rge.....	Plat No..... Twp..... Rge.....
Plat No..... Twp..... Rge.....	Plat No..... Twp..... Rge.....	Plat No..... Twp..... Rge.....

Information From:

Francis Hanley

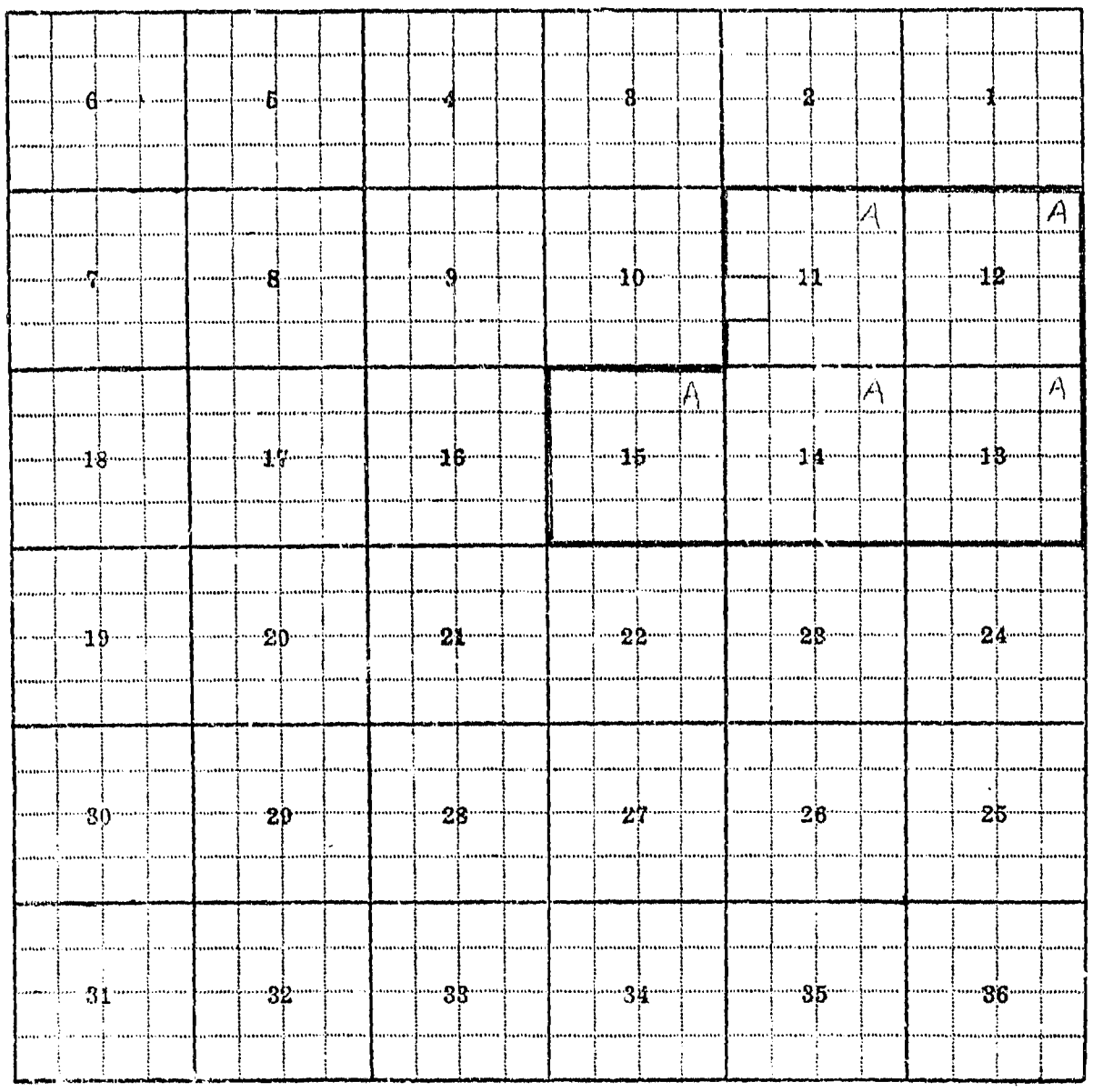

11-A, 12-A, 13-A, 14-A, 15-A

FIA

County Carter

Farm Checked: Date 10-6-50

By Robert Peter

STATE OF MONTANA
STATE ENGINEERS OFFICE
Water Resources Survey

T 4S R 17E Plat No.

Photo No. 31-121, 31-52

Legal Land Owner Jack L. Hanley Address Baker

Operator Same Address

Water is deliverd by:— 1. Private System; 2. Ditch Company; 3. State Project; 4. Federal Project; 5. Irrigation District

If under Ditch Company, Irrigation District, or Government Project, state the number of shares or inches, acre feet, as the case may be in said system

App. No. Decree No.	NAME OF APPROPRIATOR TO WHOM DECREED	NAME OF STREAM	Date App. Date Priority	Miner's Inches	In Use	NAME OF DITCH (Water Delivered By)	No.	R/F	P/G/S	Present Irr. Acres	Irrigable Acres
No filing		Spring Creek				Dam & Dike	1	F		52	0
No filing		Br. Spring Creek				Dam & Dike	1	F		12	0
A-441	James & Vilot Munro	Hanley Creek	3-10-08	500	No						

NOTE: R—Denotes Regular Irrigation. F—Flood Irrigation. P—Water diverted by means of pumping. G—Water diverted by gravity. S—Stored Water.

Condition of System Good Topography Bench River Basin Yellowstone

Adequate Supply: Yes..... No..... Explain

Remarks

Also in: Plat No. Twp. Rge.	Plat No. Twp. Rge.	Plat No. Twp. Rge.
Plat No. Twp. Rge.	Plat No. Twp. Rge.	Plat No. Twp. Rge.

Information From:

Francis Hanley



23-A, 24-A, 25-C, 26-A, 27-A, 28-A, 29-A, 30-A

F.I.A.

County Carter

Farm Checked: Date 10-6-50

By Robert Peter

STATE OF MONTANA
STATE ENGINEERS OFFICE
Water Resources Survey

T. ..... R. ..... Plat No. .....

Photo No. 31-120

Legal Land Owner Montana, State of Address .....

Operator H. L. Askins Address Ekalaka

Water is delivered by:—X 1. Private System; 2. Ditch Company; 3. State Project; 4. Federal Project; 5. Irrigation District

If under Ditch Company, Irrigation District, or Government Project, state the number of shares or inches, acre feet, as the case may be in said system .....

App. No. Decree No.	NAME OF APPROPRIATOR TO WHOM DECREED	NAME OF STREAM	Date App. Date Priority	Miner's Inches	In Use	NAME OF DITCH (Water Delivered By)	No.	R/F	P/G/S	Present Irr. Acres	Irrigable Acres
A-866	State Water										
	Conservation Board										
	(Mulkey Project)	Unnamed Fk. Spring									
		Creek	9-15-37	15.5							
				ac. ft.	Yes	Dam	1	F		5	0

NOTE: B—Denotes Regular Irrigation. F—Flood Irrigation. P—Water diverted by means of pumping. G—Water diverted by gravity. S—Stored Water.

Condition of System Good Topography ..... River Basin Yellowstone

Adequate Supply: Yes..... No..... Explain .....

Remarks Mr. Askins leases. Trades land with Jack Hanley. Hanley is irrigating in section 36.

Also in: Plat No..... Twp..... Rge.....	Plat No..... Twp..... Rge.....	Plat No..... Twp..... Rge.....
Plat No..... Twp..... Rge.....	Plat No..... Twp..... Rge.....	Plat No..... Twp..... Rge.....

Information From:

H. L. Askins

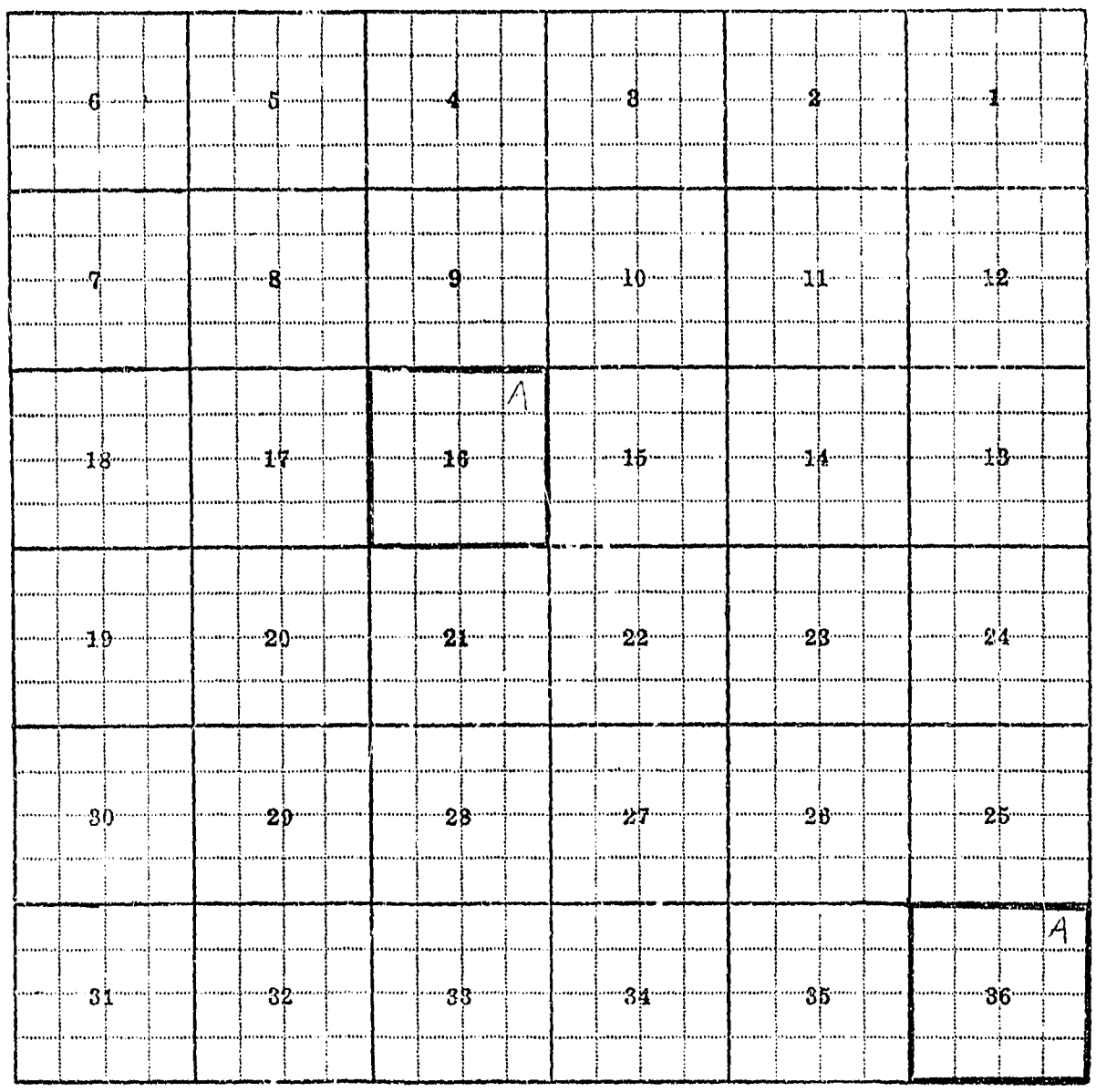
6
5
4
3
2
1
7
8
9
10
11
12
A
18
17
16
15
14
13
19
20
21
22
23
24
30
29
28
27
26
25
A
31
32
33
34
35
36

16-A, 36-A

4
T4N R58E

F-1-A

County Carter

Farm Checked: Date 10-6-59

By Robert Peter

STATE OF MONTANA
STATE ENGINEERS OFFICE
Water Resources Survey

T. 6N R. 58E Plat No. 4

Photo No. 10-121

Legal Land Owner Kenneth F. Cretsinger Address Baker

Operator Same Address

Water is delivered by:— 1. Private System; 2. Ditch Company; 3. State Project; 4. Federal Project; 5. Irrigation District

If under Ditch Company, Irrigation District, or Government Project, state the number of shares or inches, acre feet, as the case may be in said system

App. No. Decree No.	NAME OF APPROPRIATOR TO WHOM DECREED	NAME OF STREAM	Date App. Date Priority	Miner's Inches	In Use	NAME OF DITCH (Water Delivered By)	No.	R/F	P/G/S	Present Irr. Acres	Irrigable Acres
	NO IRRIGATION										
A-865	Kenneth Cretsinger	Unnamed Fk. Spring Creek	10-18-48	40	Stock						

NOTE: R—Denotes Regular Irrigation. F—Flood Irrigation. P—Water diverted by means of pumping. G—Water diverted by gravity. S—Stored Water.

Condition of System ..... Topography ..... River Basin Yellowstone

Adequate Supply: Yes..... No..... Explain .....

Remarks .....

Also in: Plat No..... Twp..... Rge.....	Plat No..... Twp..... Rge.....	Plat No..... Twp..... Rge.....
Plat No..... Twp..... Rge.....	Plat No..... Twp..... Rge.....	Plat No..... Twp..... Rge.....

Information From:

Kenneth Cretsinger

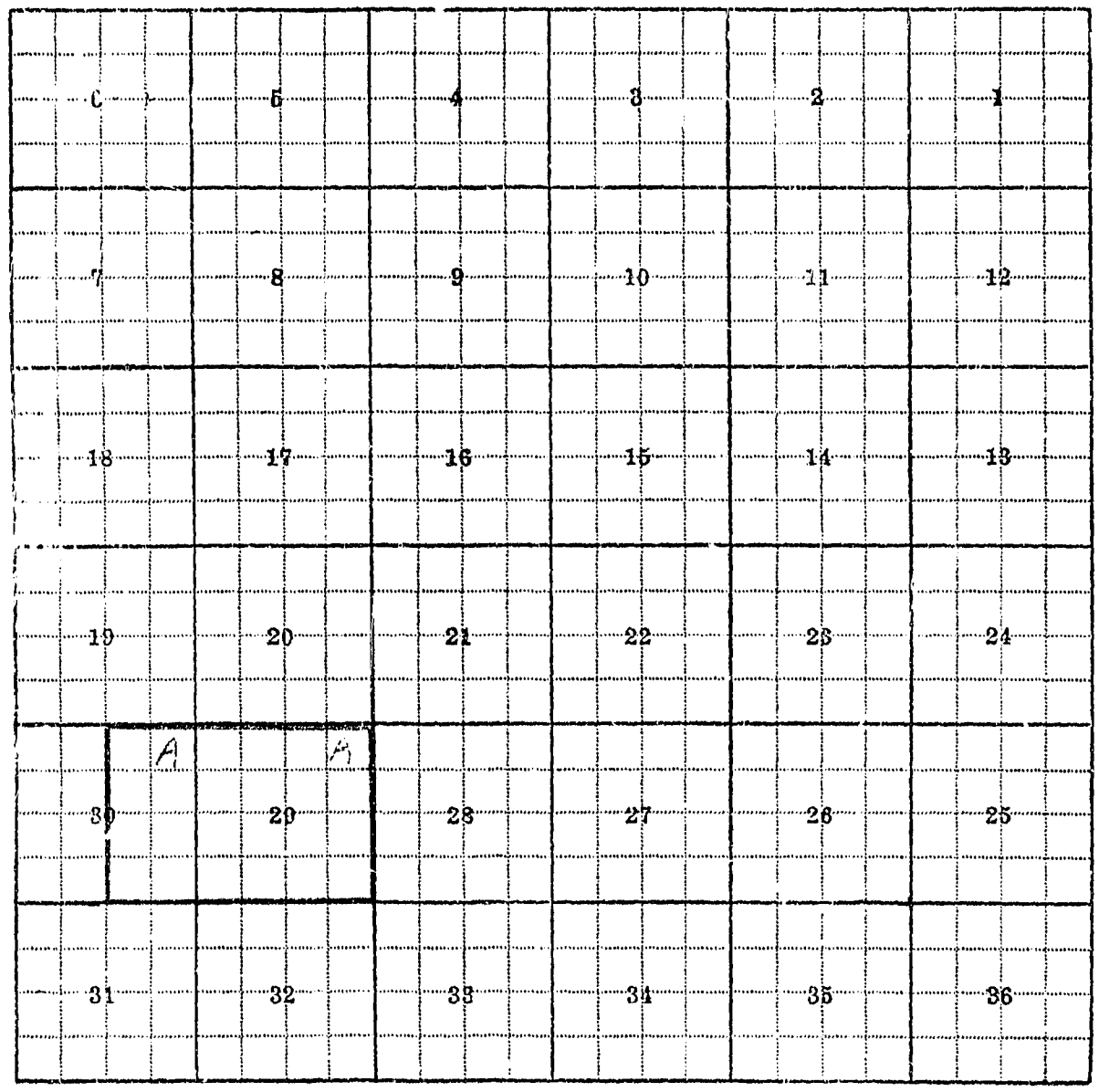
6
5
4
3
2
1
7
8
9
10
11
12
18
17
16
15
14
13
19
20
21
22
23
24
A
A
30
29
28
27
26
25
31
32
33
34
35
36

29-A, 30-A

F-1-A

County Carter

Farm Checked: Date 10-6-60

By Robert Peter

STATE OF MONTANA
STATE ENGINEERS OFFICE
Water Resources Survey

T. 4N R. 58E Plat No. 4

Photo No. 31-121

Legal Land Owner Nellie & Kenneth F. Cretsinger Address Baker

Operator Same Address

Water is delivered by:— 1. Private System. 2. Ditch Company; 3. State Project; 4. Federal Project; 5. Irrigation District

If under Ditch Company, Irrigation District, or Government Project, state the number of shares or inches, acre feet, as the case may be in said system

App. No. Decree No.	NAME OF APPROPRIATOR TO WHOM DECREED	NAME OF STREAM	Date App. Date Priority	Miner's Inches	In Use	NAME OF DITCH (Water Delivered By)	No.	R/F	P/G/S	Present Irr. Acres	Irrigable Acres
A-250	Minnie Schneider	Valley Creek	12-22-13	300	No						

NOTE: R—Denotes Regular Irrigation. F—Flood Irrigation. P—Water diverted by means of pumping. G—Water diverted by gravity. S—Stored Water.

Condition of System ..... Topography ..... River Basin Yellowstone

Adequate Supply: Yes..... No..... Explain .....

Remarks Dam out. Unable to get repairs.

Also in: Plat No..... Twp..... Rge.....	Plat No..... Twp..... Rge.....	Plat No..... Twp..... Rge.....
Plat No..... Twp..... Rge.....	Plat No..... Twp..... Rge.....	Plat No..... Twp..... Rge.....

Information From:

Kenneth Cretsinger

6	5	4	3	2	1
7	8	9	10	11	12
18	17	16	15	14	13
19	20	21	22	23	24
b 30	29	28	27	26	25
31	32	33	34	35	36

30-B

F-1-A

County Carter

Form Checked: Date 10-6-59

By Robert Peter

STATE OF MONTANA
STATE ENGINEERS OFFICE
Water Resources Survey

T 2N R 59E Plat No. 4

Photo No. 31-149

Legal Land Owner Ervin G. Huber Address Baker

Operator Same Address

Water is delivered by:— 1. Private System; 2. Ditch Company; 3. State Project; 4. Federal Project; 5. Irrigation District

If under Ditch Company, Irrigation District, or Government Project, state the number of shares or inches, acre feet, as the case may be in said system

App. No. Decree No.	NAME OF APPROPRIATOR TO WHOM DECREED	NAME OF STREAM	Date App. Date Priority	Miner's Inches	In Use	NAME OF DITCH (Water Delivered By)	No.	R/F	P/G/S	Present Irr. Acres	Irrigable Acres
	NO IRRIGATION										
A-604	Geo. M. Tait	So. Fk. Milk Creek	7-18-08	500	No						

NOTE: R—Denotes Regular Irrigation. F—Flood Irrigation. P—Water diverted by means of pumping. G—Water diverted by gravity. S—Stored Water.

Condition of System Topography River Basin Yellowstone

Adequate Supply: Yes No Explain

Remarks

Also in: Plat No. Twp. Rge.	Plat No. Twp. Rge.	Plat No. Twp. Rge.
Plat No. Twp. Rge.	Plat No. Twp. Rge.	Plat No. Twp. Rge.

Information From:
Field Survey



4-B, 17-A

F-1-A

County Carter

Farm Checked: Date 10-6-59

By Robert Futer

STATE OF MONTANA
STATE ENGINEERS OFFICE
Water Resources Survey

T. 6N R. 58E Plat No. 6

Photo No. 31-146

Legal Land Owner Montana, State of Address

Operator Address

Water is deliverd by:— 1. Private System; 2. Ditch Company; 3. State Project; 4. Federal Project; 5. Irrigation District

If under Ditch Company, Irrigation District, or Government Project state the number of shares or inches, acre feet, as the case may be in said system

App. No. Decree No.	NAME OF APPROPRIATOR TO WHOM DECREED	NAME OF STREAM	Date App. Date Priority	Miner's Inches	In Use	NAME OF DITCH (Water Delivered By)	No.	R/F	P/G/S	Present Irr. Acres	Irrigable Acres
	NO IRRIGATION										
A-604	Geo. M. Tait	So. Fk. Milk Creek	7-18-08	500	No						

NOTE: R—Denotes Regular Irrigation. F—Flood Irrigation. P—Water diverted by means of pumping. G—Water diverted by gravity. S—Stored Water.

Condition of System Topography River Basin Yellowstone

Adequate Supply: Yes No Explain

Remarks

Also in: Plat No. Twp. Rge.	Plat No. Twp. Rge.	Plat No. Twp. Rge.
Plat No. Twp. Rge.	Plat No. Twp. Rge.	Plat No. Twp. Rge.

Information From:

Field Survey

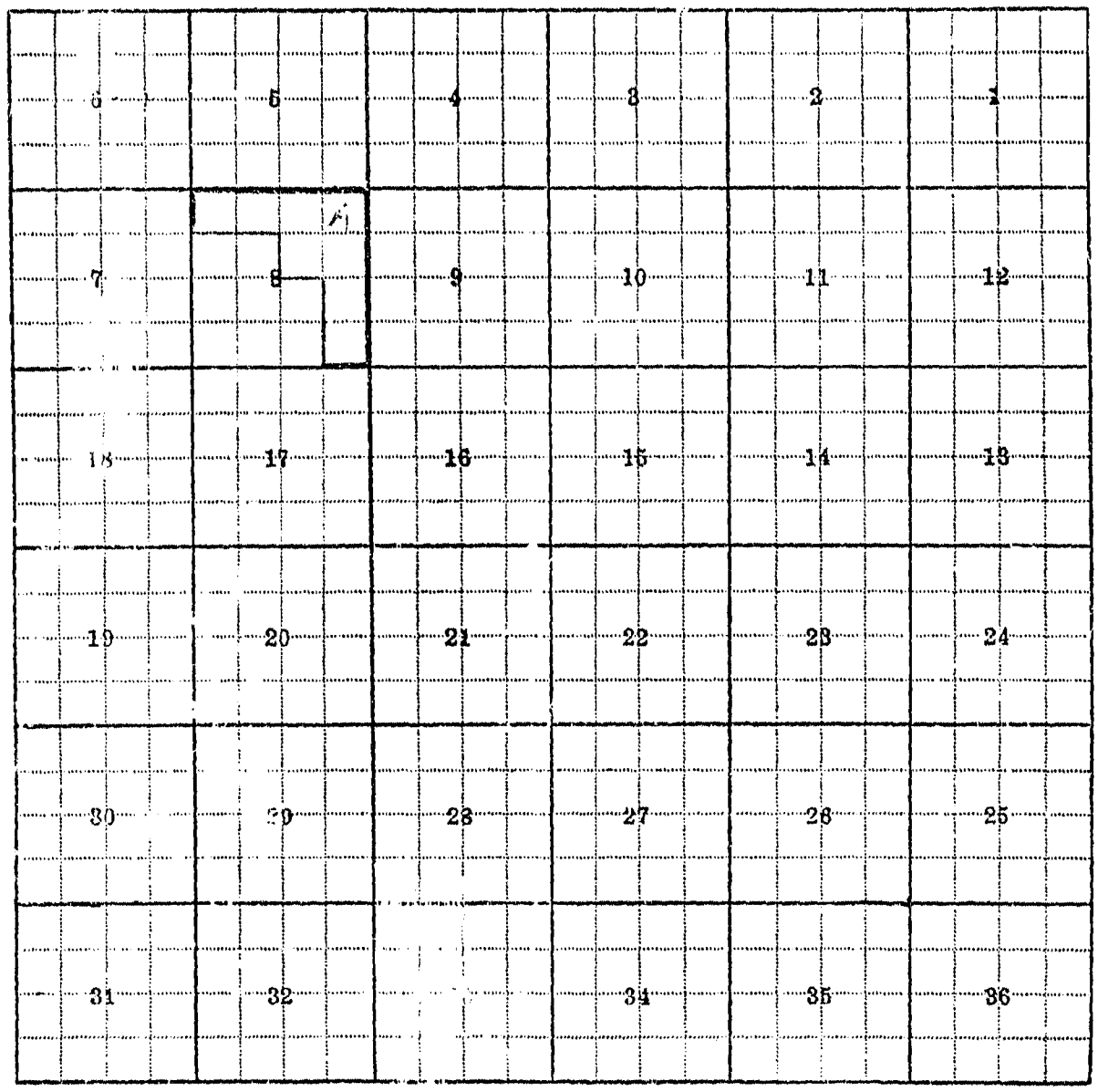

9-A

NOTE: All State of Montana land not platted. Only that part where appropriation is located. For any additional ownership refer to ownership plat.

F1-A

County Carter

Farm Checked: Date 10-2-59

By Robert Peter

STATE OF MONTANA

STATE ENGINEERS OFFICE

Water Resources Survey

T. 4S. R. 45E. Plat No. 4

Photo No. 31-148

Legal Land Owner Edwin Rath Address Baker

Operator Same Address

Water is delivered by:—[x] 1. Private System; 2. Ditch Company; 3. State Project; 4. Federal Project; 5. Irrigation District

If under Ditch Company, Irrigation District, or Government Project, state the number of shares or inches, acre feet, as the case may be in said system

App. No. Decree No.	NAME OF APPROPRIATOR TO WHOM DECREED	NAME OF STREAM	Date App. Date Priority	Minor's Inches	In Use	NAME OF DITCH (Water Delivered By)	No.	R/F	P/G/S	Present Irr. Acres	Irrigable Acres
A-606	George E. Tait	So. Fork Milk Creek	7-18-08	500	Yes	Dam & Dikes	1	F		22	0

NOTE: R—Denotes Regular Irrigation. F—Flood Irrigation. P—Water diverted by means of pumping. G—Water diverted by gravity. S—Stored Water.

Condition of System Good Topography Bench River Basin Yellowstone

Adequate Supply: Yes..... No..... Explain

Remarks

Also in: Plat No..... Twp..... Rge.....	Plat No..... Twp..... Rge.....	Plat No..... Twp..... Rge.....
Plat No..... Twp..... Rge.....	Plat No..... Twp..... Rge.....	Plat No..... Twp..... Rge.....

Information From:

Field Survey

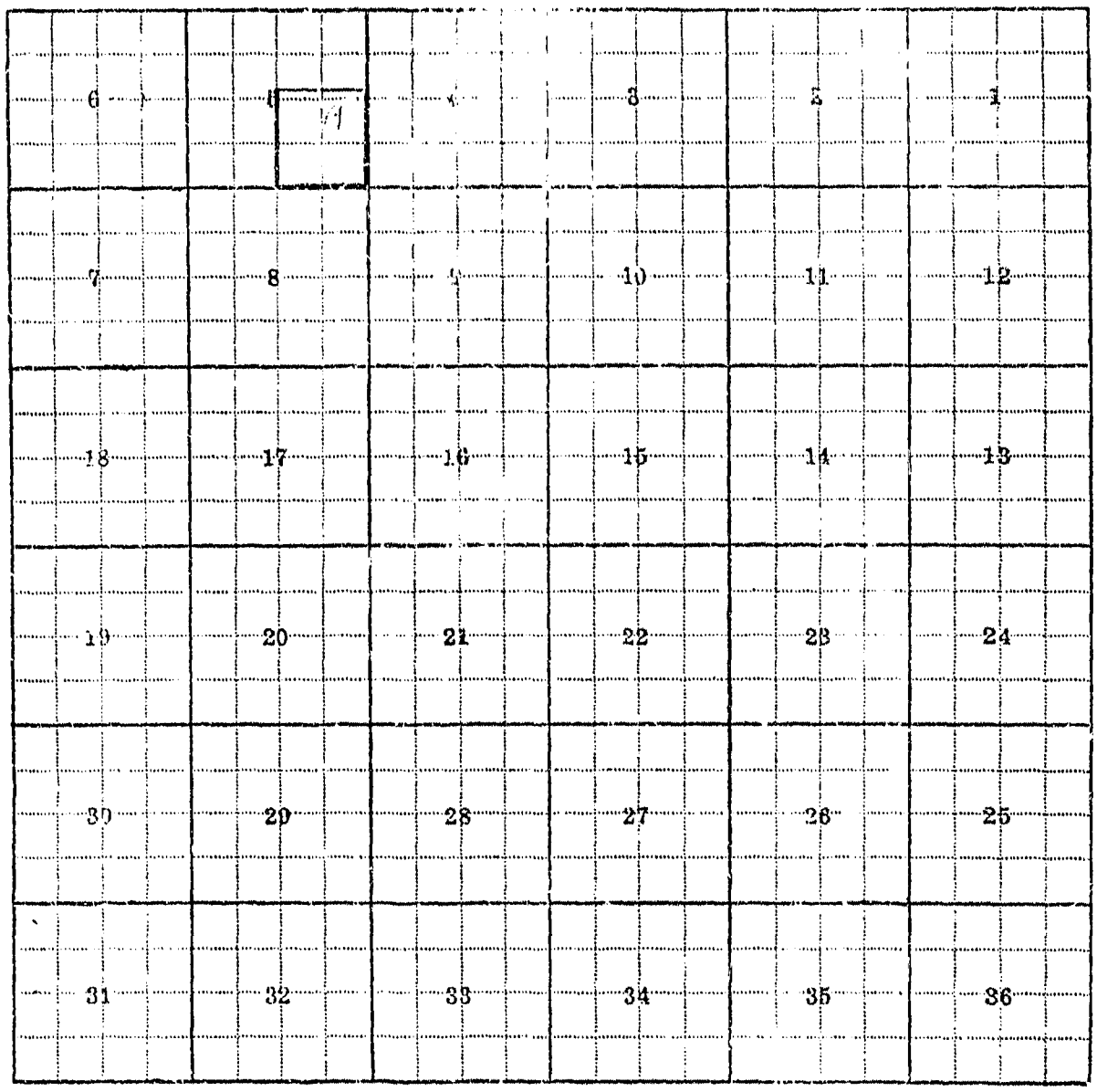
6
7
8
9
10
11
12
18
17
16
15
14
13
19
20
21
22
23
24
30
29
28
27
26
25
31
32
33
34
35
36

5-4

F-1-A

County Carter

Farm Checked: Date [illegible]

By Robert Peter

STATE OF MONTANA

STATE ENGINEER'S OFFICE

Water Resources Survey

T. 6[illegible] R. 98E Plat No. [illegible]

Photo No. 31-12[illegible]

Legal Land Owner Jacob & Elizabeth Rath Address Baker

Operator Same Address

Water is delivered by:— 1. Private System; 2. Ditch Company; 3. State Project; 4. Federal Project; 5. Irrigation District

If under Ditch Company, Irrigation District, or Government Project, state the number of shares or inches, acre feet, as the case may be in said system

App. No. Decree No.	NAME OF APPROPRIATOR TO WHOM DECREED	NAME OF STREAM	Date App. Date Priority	Miner's Inches	In Use	NAME OF DITCH (Water Delivered By)	No.	R/F	P/G/S	Present Irr. Acres	Irrigable Acres
	NO IRRIGATION										
A-603	Bertha Bulton	So. Milk Creek & Tribs.	3-30-06	500	No						

NOTE: R- [illegible] F—Flood Irrigation. P—Water diverted by means of pumping. G—Water diverted by gravity. S—Stored Water.

Condition [illegible] Topography [illegible] River Basin Yellowstone

Adequate [illegible] Explain [illegible]

Remarks [illegible]

Also in: Plat No. Twp. Rge.	Plat No. Twp. Rge.	Plat No. Twp. Rge.
Plat No. Twp. Rge.	Plat No. Twp. Rge.	Plat No. Twp. Rge.

Information From:

Field Survey

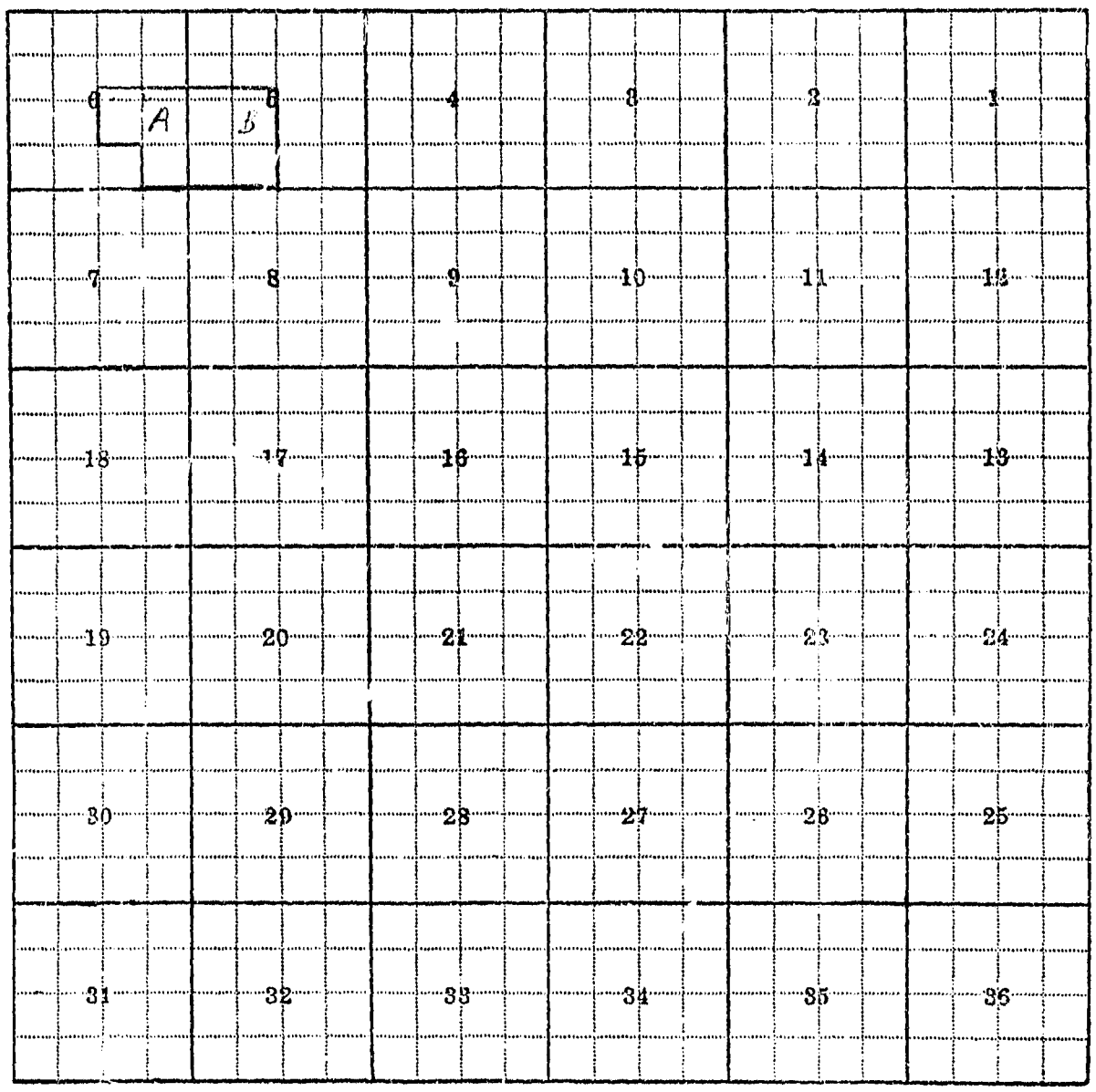
6
A
B
6
4
3
2
1
7
8
9
10
11
12
18
17
16
15
14
13
19
20
21
22
23
24
30
29
28
27
26
25
31
32
33
34
35
36

5-B, 6-A

F-1-A

County Carter

Farm Checked: Date 10-6-59

By Robert Peter

STATE OF MONTANA

STATE ENGINEERS OFFICE

Water Resources Survey

T. R. 28E. Plat No.

Photo No. 31-127, 31-132

Legal Land Owner Reinhold & Annie Rath Address

Operator Same Address

Water is deliverd by:— 1. Private System; 2. Ditch Company; 3. State Project; 4. Federal Project; 5. Irrigation District

If under Ditch Company, Irrigation District, or Government Project, state the number of shares or inches, acre feet, as the case may be in said system

App. No. Decree No.	NAME OF APPROPRIATOR TO WHOM DECREED	NAME OF STREAM	Date App. Date Priority	Miner's Inches	In Use	NAME OF DITCH (Water Delivered By)	No.	R/F	P/G/S	Present Irr. Acres	Irrigable Acres
A-603	Bertha Fulton	So. Milk Creek & Tribs.	3-30-06	500	No						

NOTE: R—Denotes Regular Irrigation. F—Flood Irrigation. P—Water diverted by means of pumping. G—Water diverted by gravity. S—Stored Water.

Condition of System Topography River Basin Yellowstone

Adequate Supply: Yes No Explain

Remarks

Also in: Plat No. Twp. Rge.	Plat No. Twp. Rge.	Plat No. Twp. Rge.
Plat No. Twp. Rge.	Plat No. Twp. Rge.	Plat No. Twp. Rge.

Information From:

Field Survey

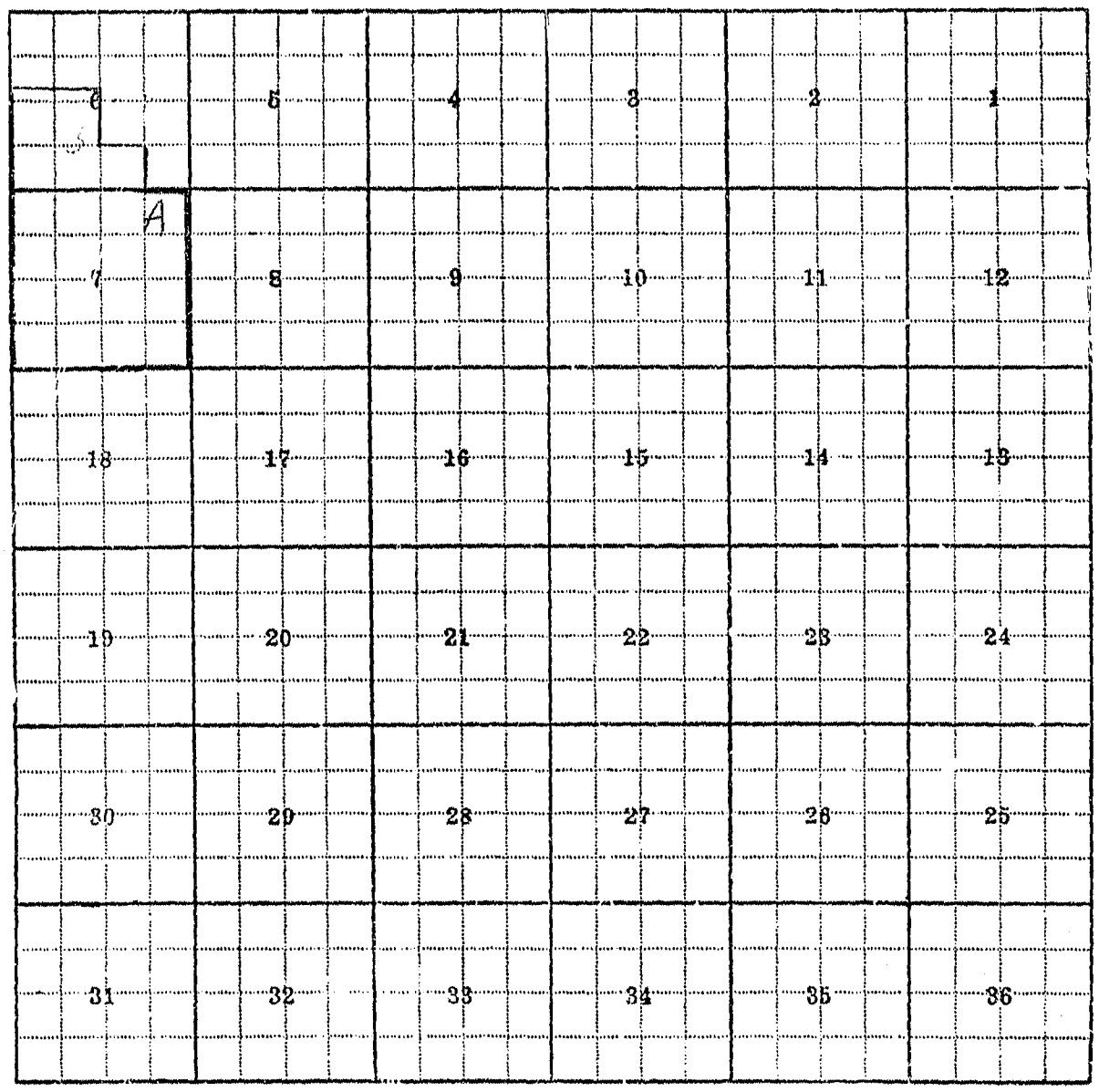
6
5
4
3
2
1
A
7
8
9
10
11
12
18
17
16
15
14
13
19
20
21
22
23
24
30
29
28
27
26
25
31
32
33
34
35
36

6-B, 7-A

T3N R55E

F-1-A

County Carter

Farm Checked: Date 9-25-59

By Robert Peter

STATE OF MONTANA
STATE ENGINEERS OFFICE
Water Resources Survey

T 3N R 5 E Plat No. 5

Photo No. 10-143

Legal Land Owner Lina Mae Malmquist Address Ekalaka

Operator Same Address

Water is delivered by:— X 1. Private System; 2. Ditch Company; 3. State Project; 4. Federal Project; 5. Irrig

If under Ditch Company, Irrigation District, or Government Project, state the number of shares or inches, acre feet, as the case may be in said system

App. No. Decree No.	NAME OF APPROPRIATOR TO WHOM DECREED	NAME OF STREAM	Date App. Date Priority	Miner's Inches	In Use	NAME OF DITCH (Water Delivered By)	No.	R/F	P/G/S	Present Irr. Acres	Irrigable Acres
No filing		H-7 Creek				Dam	1	F		59	0
No filing		Unnamed Creeks				Dam	1	F		163	0

NOTE: R—Denotes Regular Irrigation. F—Flood Irrigation. P—Water diverted by means of pumping G—Water diverted by gravity. S—Stored Water.

Condition of System Good Topography Bottom River Basin Yellowstone

Adequate Supply: Yes..... No X Explain

Remarks

Also in: Plat No. Twp. Rge.	Plat No. Twp. Rge.	Plat No. Twp. Rge.
Plat No. Twp. Rge.	Plat No. Twp. Rge.	Plat No. Twp. Rge.

Information From:
Pat La Bree & C. E. Tooke



-C, 13-A, 14-A, 23-A, 24-A.

6
T5N R 56E

F-1-A

County Carter

Farm Checked: Date 9-26-59

By Robert Peter

STATE OF MONTANA
STATE ENGINEERS OFFICE
Water Resources Survey

T 3N R 56E Plat No. 6

Photo No. 10-141; 28-76

Legal Land Owner Edna P. Asbury Address Ekalaka

Operator Same Address

Water is delivered by:— 1. Private System; 2. Ditch Company; 3. State Project; 4. Federal Project; 5. Irrigation District

If under Ditch Company, Irrigation District, or Government Project, state the number of shares or inches, acre feet, as the case may be in said system

App. No. Decree No.	NAME OF APPROPRIATOR TO WHOM DECREED	NAME OF STREAM	Date App. Date Priority	Miner's Inches	In Use	NAME OF DITCH (Water Delivered By)	No.	R/F	P/G/S	Present Irr. Acres	Irrigable Acres
	NO IRRIGATION										
A-791	Marion Bartlett	Short Creek	3-13-15	500	Stock						
A-100?A	Edna P. Asbury	Flood water of Unnamed Creek	6-1-59	All	Stock						

NOTE: R—Denotes Regular Irrigation. F—Flood Irrigation. P—Water diverted by means of pumping. G—Water diverted by gravity. S—Stored Water.

Condition of System Topography River Basin Yellowstone

Adequate Supply: Yes No Explain

Remarks

Also in: Plat No. 1 Twp. 4N Rge. 55E	Plat No. Twp. Rge.	Plat No. Twp. Rge.
Plat No. 2 Twp. 4N Rge. 56E	Plat No. Twp. Rge.	Plat No. Twp. Rge.

Information From:
Mrs. Asbury

6	5	4	3	2	1
7	8	9	10	11	12
18	17	16	15	14	13
19	20	21	22	23	24
30	29	28	27	26	25
31	32	33	34	35	36

A-1, B-1, C-1

F-1-A

County Carter

Farm Checked Date 9-26-[illegible]

By Robert Peter

STATE OF MONTANA

STATE ENGINEERS OFFICE

Water Resources Survey

T. 3N R. 56E Plat No. 6

Photo No. 28-76

Legal Land Owner Francis J. Freeze Address Ekalaka

Operator Leslie A. Dean - Buyer Address

Water is delivered by — 1. Private System; 2. Ditch Company; 3. State Project; 4. Federal Project; 5. Irrigation District

If under Ditch Company, Irrigation District, or Government Project, state the number of shares or inches, acre feet, as the case may be in said system

App. No. Decree No.	NAME OF APPROPRIATOR TO WHOM DECREED	NAME OF STREAM	Date App. Date Priority	Minor's Inches	In Use	NAME OF DITCH (Water Delivered By)	No.	R/F	P/G/S	Present Irr. Acres	Irrigable Acres
No filing		Unnamed				Dams	1	F		23	0

NOTE: R—Denotes Regular Irrigation. F—Flood Irrigation. P—Water diverted by means of pumping. G—Water diverted by gravity. S—Stored Water.

Condition of System Good Topography Bottom River Basin Yellowstone

Adequate Supply: Yes..... No..... Explain

Remarks

Also in: Plat No. Twp. Rge.	Plat No. Twp. Rge.	Plat No. Twp. Rge.
Plat No. Twp. Rge.	Plat No. Twp. Rge.	Plat No. Twp. Rge.

Information From:

Chas. Guyer

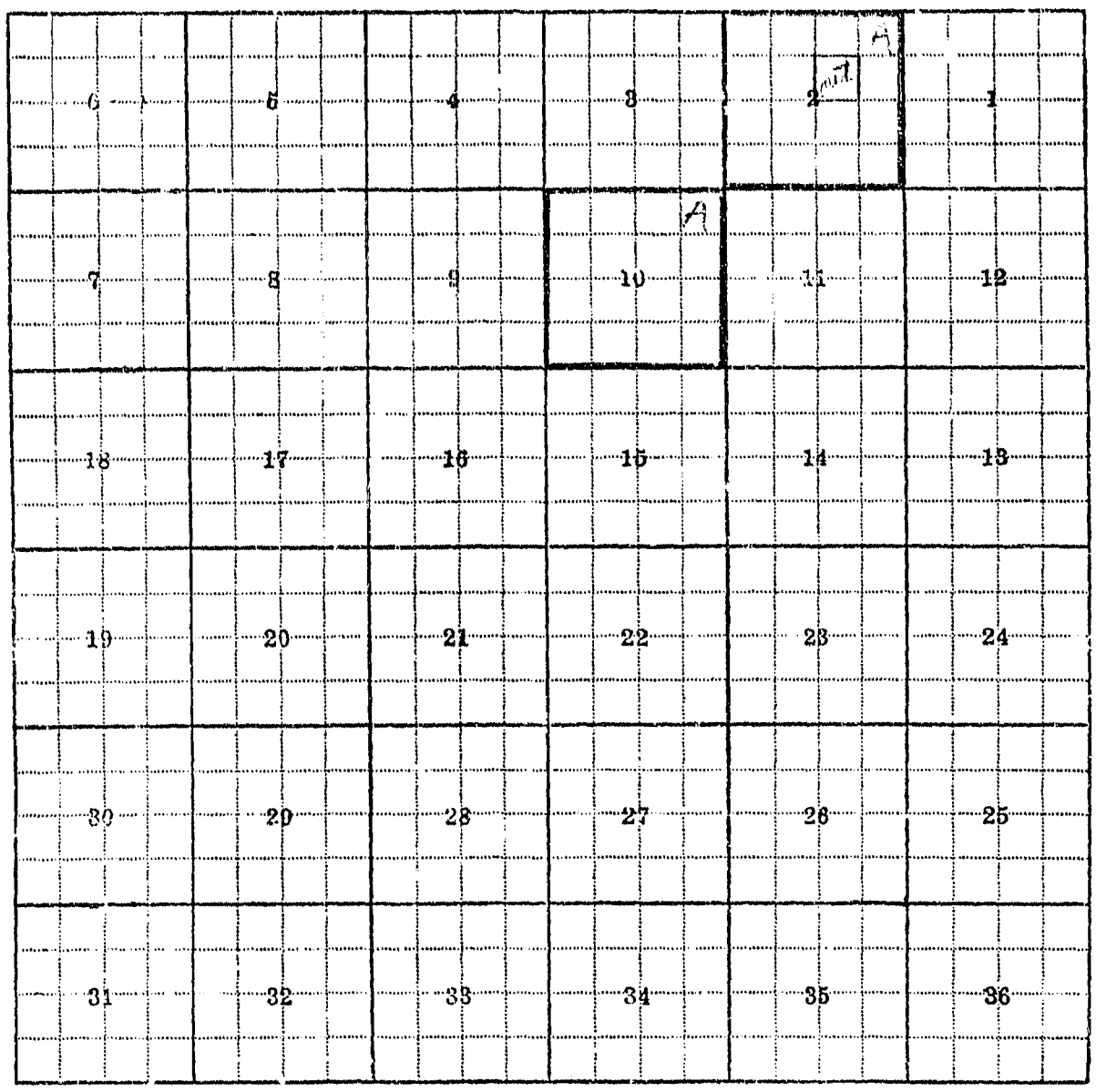
A
2 part
1
A
7
8
9
10
11
12
18
17
16
15
14
13
19
20
21
22
23
24
30
29
28
27
26
25
31
32
33
34
35
36

2-A, 10-A

F-1-A
County Carter

STATE OF MONTANA
STATE ENGINEERS OFFICE
Water Resources Survey

T. 3N R. 56E Plat No. 6

Farm Checked: Date 9-26-59

Photo No. 28-75

By Robert Peter

Legal Land Owner Chas. W. & Donna L. Guyer Address

Operator Address

Water is delivered by:—x 1. Private System; 2. Ditch Company; 3. State Project; 4. Federal Project; 5. Irrigation District

If under Ditch Company, Irrigation District, or Government Project, state the number of shares or inches, acre feet, as the case may be in said system

App. No. Decree No.	NAME OF APPROPRIATOR TO WHOM DECREED	NAME OF STREAM	Date App. Date Priority	Miner's Inches	In Use	NAME OF DITCH (Water Delivered By)	No.	R/F	P/G/S	Present Irr. Acres	Irrigable Acres
A-558)	Walter J. Guyer	Lily Creek	6-11-45	200	Yes						
A-558)	David F. & Lucia A.										
)	Richards	Unnamed Fks. of Lily									
)		Creek	4-1-10	500	Yes						
A-558)	David T. Richards										
	(transferred to Wm.										
	E. Gerner)	Unnamed Fks. of Lily									
		Creek	*7-22-14	500	Yes	Dams & Ditches	1	F		129	0
A-443	Walter J. Guyer	Unnamed Fk. of									
		Hedley Creek	6-11-45	120	Stock						

NOTE: R—Denotes Regular Irrigation. F—Flood Irrigation. P—Water diverted by means of pumping. G—Water diverted by gravity. S—Stored Water.

Condition of System Good Topography Bottom River Basin Yellowstone

Adequate Supply Yes..... No..... Explain

Remarks * date of transfer

Also in: Plat No..... Twp..... Rge.....	Plat No..... Twp..... Rge.....	Plat No..... Twp..... Rge.....
Plat No..... Twp..... Rge.....	Plat No..... Twp..... Rge.....	Plat No..... Twp..... Rge.....

Information From:
Chas. Guyer

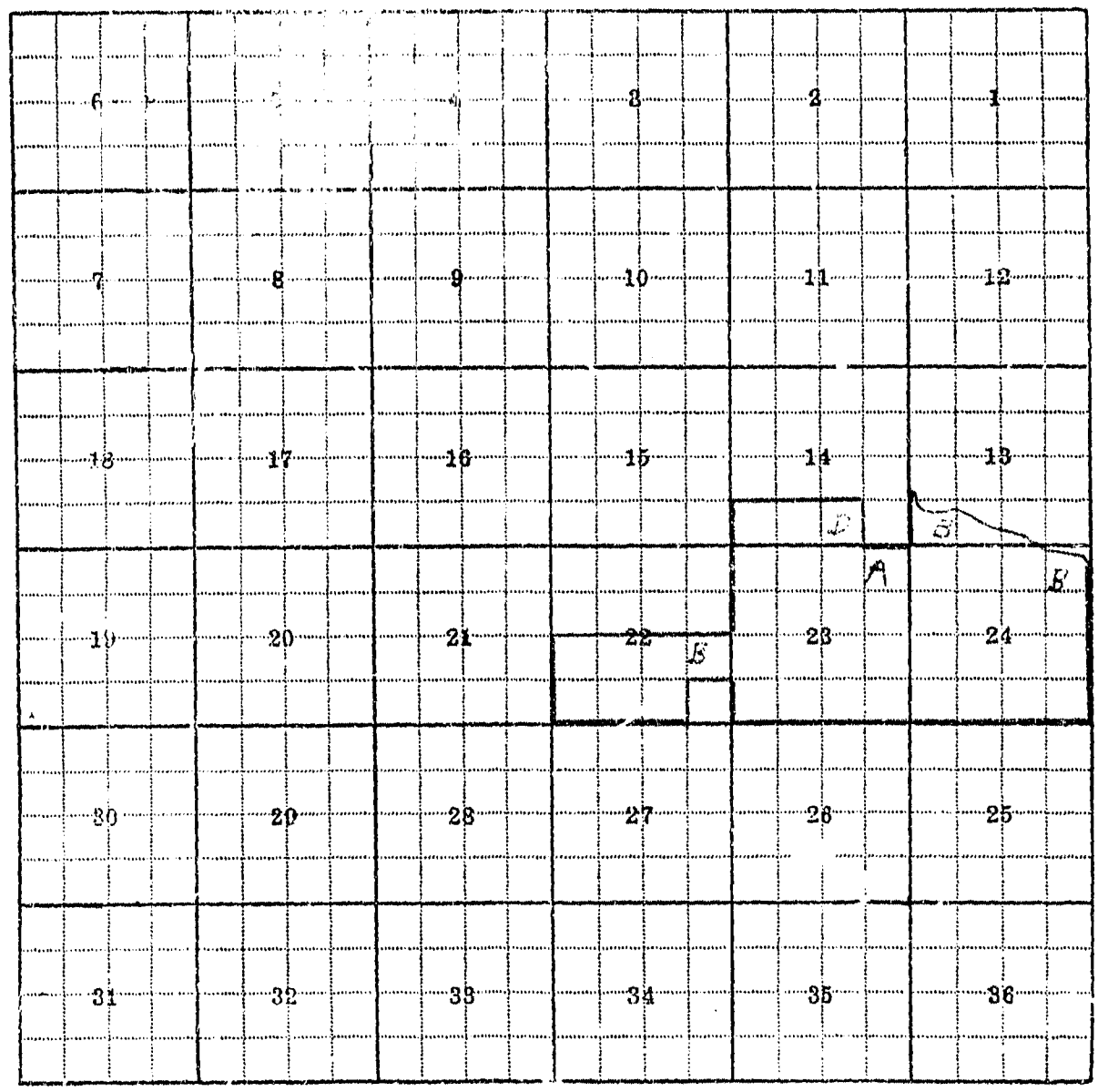

13-B, 14-D, 22-B, 23-A, 24-B

F-1-A

County Carter

Farm Checked: Date 9-25-59

By Robert Peter

STATE OF MONTANA

STATE ENGINEERS OFFICE

Water Resources Survey

T. 3N R. 56E Plat No. 6

Photo No. 28-76

Legal Land Owner Alice Glimen Heron Address Ekalaka

Operator Tom Heron Address

Water is deliverd by:— X 1. Private System; 2. Ditch Company; 3. State Project; 4. Federal Project; 5. Irrigation District

If under Ditch Company, Irrigation District, or Government Project, state the number of shares or inches, acre feet, as the case may be in said system

App. No. Decree No.	NAME OF APPROPRIATOR TO WHOM DECREED	NAME OF STREAM	Date App. Date Priority	Miner's Inches	In Use	NAME OF DITCH (Water Delivered By)	No.	R/F	P/G/S	Present Irr. Acres	Irrigable Acres
No filing		O'Fallon Creek				Dams & Dike	1	F		67	0
No filing		Skunk Creek				Dams & Dike	1	F		55	0

NOTE: R—Denotes Regular Irrigation. F—Flood Irrigation. P—Water diverted by means of pumping. G—Water diverted by gravity. S—Stored Water.

Condition of System Good Topography Bottom River Basin Yellowstone

Adequate Supply: Yes..... No..... Explain

Remarks

Also in: Plat No..... Twp..... Rge.....	Plat No..... Twp..... Rge.....	Plat No..... Twp..... Rge.....
Plat No..... Twp..... Rge.....	Plat No..... Twp..... Rge.....	Plat No..... Twp..... Rge.....

Information From:

Tom Heron

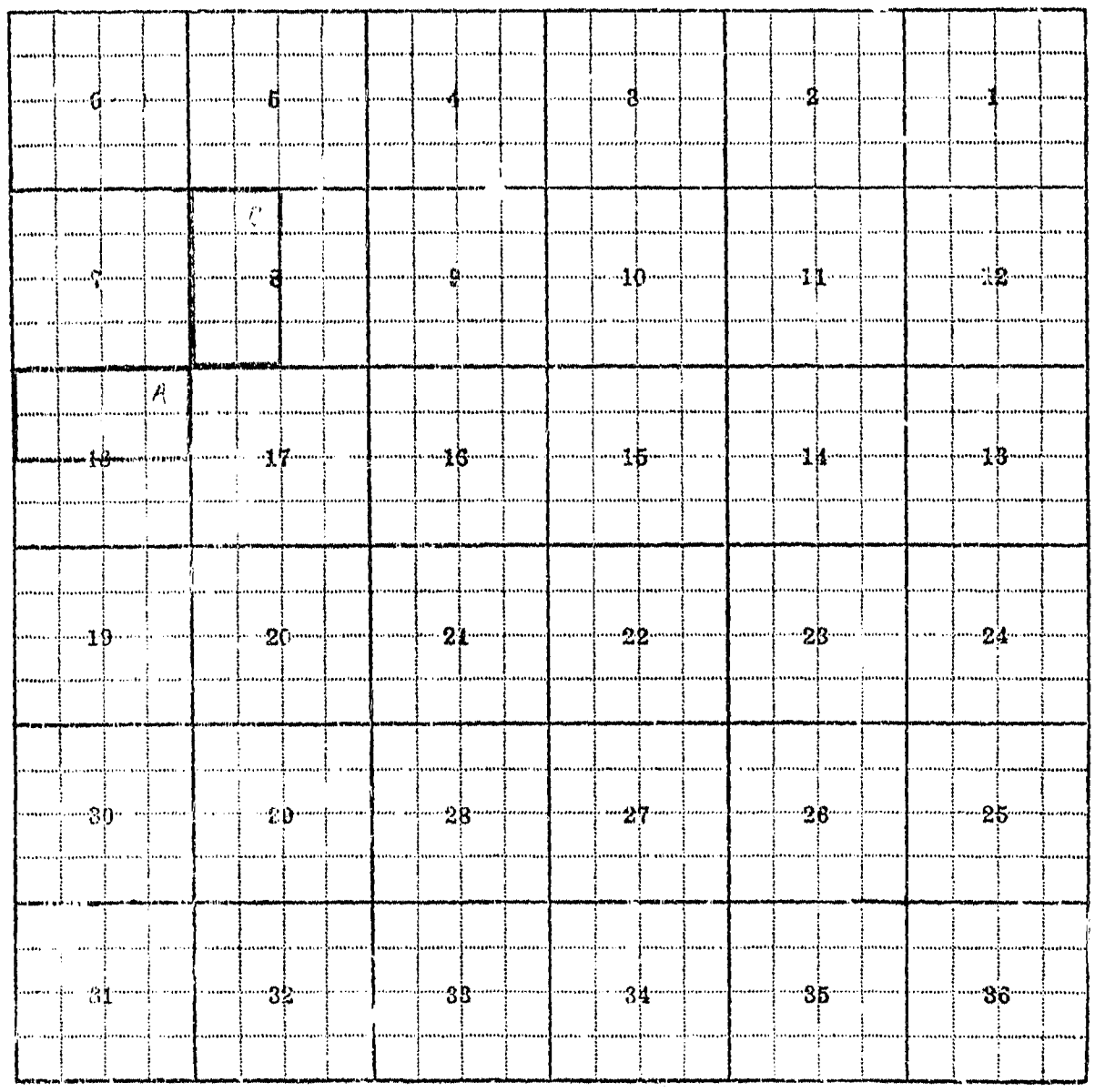
6
5
4
3
2
1
C
7
8
9
10
11
12
A
18
17
16
15
14
13
19
20
21
22
23
24
30
29
28
27
26
25
31
32
33
34
35
36

8-C, 8-A

7-1-A

County Carter

Farm Checked: Date 9-24-50

By Robert Fesser

Legal Land Owner James Hutton

Operator Joseph Lovisick

Plat No.

Photo No. 28-79

STATE OF MONTANA

STATE ENGINEERS OFFICE

Water Resources Survey

Address

Address

Water is delivered by:— 1. Private System; 2. Ditch Company; 3. State Project; 4. Federal Project; 5. Irrigation District

If under Ditch Company, Irrigation District, or Government Project, state the number of shares or inches, acre feet, as the case may be in said system

App. No. Decree No.	NAME OF APPROPRIATOR TO WHOM DECREED	NAME OF STREAM	Date App. Date Priority	Miner's Inches	In Use	NAME OF DITCH (Water Delivered By)	No.	H/F	P/G/S	Present Irr. Acres	Irrigable Acres
	NO IRRIGATION										
A-888	Clara B. Stewart	Stewart Creek	3-27-14	200	No						

NOTE: R—Denotes Regular Irrigation. F—Flood Irrigation. P—Water diverted by means of pumping. G—Water diverted by gravity. S—Stored Water.

Condition of System Topography River Basin Yellowstone

Adequate Supply: Yes No Explain

Remarks

Also in:								
Plat No.	Twp.	Rge.	Plat No.	Twp.	Rge.	Plat No.	Twp.	Rge.
Plat No.	Twp.	Rge.	Plat No.	Twp.	Rge.	Plat No.	Twp.	Rge.

Information From:

Joseph Lovisick

6	5	4	3	2	1
7	8	9	10	11	12
18	17	16	15	14	13
19	20	21	22	23	24
30	29	28	27	26	25
31	32	33	34	35	36

F-1-A

County Carter

Farm Checked: Date [illegible]

By Robert Pete

Legal Land Owner Pat La Bree

Operator Same

STATE OF MONTANA

STATE ENGINEERS OFFICE

Water Resources Survey

T. [illegible] R. [illegible] Plat No. [illegible]

Photo No. 10-143

Address Ekalaka

Address

Water is delivered by:—1. Private System; 2. Ditch Company; 3. State Project; 4. Federal Project; 5. Irrigation District

If under Ditch Company, Irrigation District, or Government Project, state the number of shares or inches, acre feet, as the case may be in said system

App. No. Decree No.	NAME OF APPROPRIATOR TO WHOM ISSUED	NAME OF STREAM	Date App. Date Priority	Miner's Inches	In Use	NAME OF DITCH (Water Delivered By)	No.	R/F	P/G/S	Present Irr. Acres	Irrigable Acres
A-560	Pat H. La Bree	Lime Camp Creek	4-28-48	140	Yes	Dam & Dike	1	F		42	0
No filing		O'Fallon Creek				Waste from above	1	F		148	0

NOTE: R—Denotes Regular Irrigation. F—Flood Irrigation. P—Water diverted by means of pumping. G—Water diverted by gravity. S—Stored Water.

Condition of System Good Topography Bottom River Basin Yellowstone

Adequate Supply: Yes.... No....X Explain

Remarks

Also in Plat No. Twp. Rge.	Plat No. Twp. Rge.	Plat No. Twp. Rge.
Plat No. Twp. Rge.	Plat No. Twp. Rge.	Plat No. Twp. Rge.

Information From:

Pat La Bree

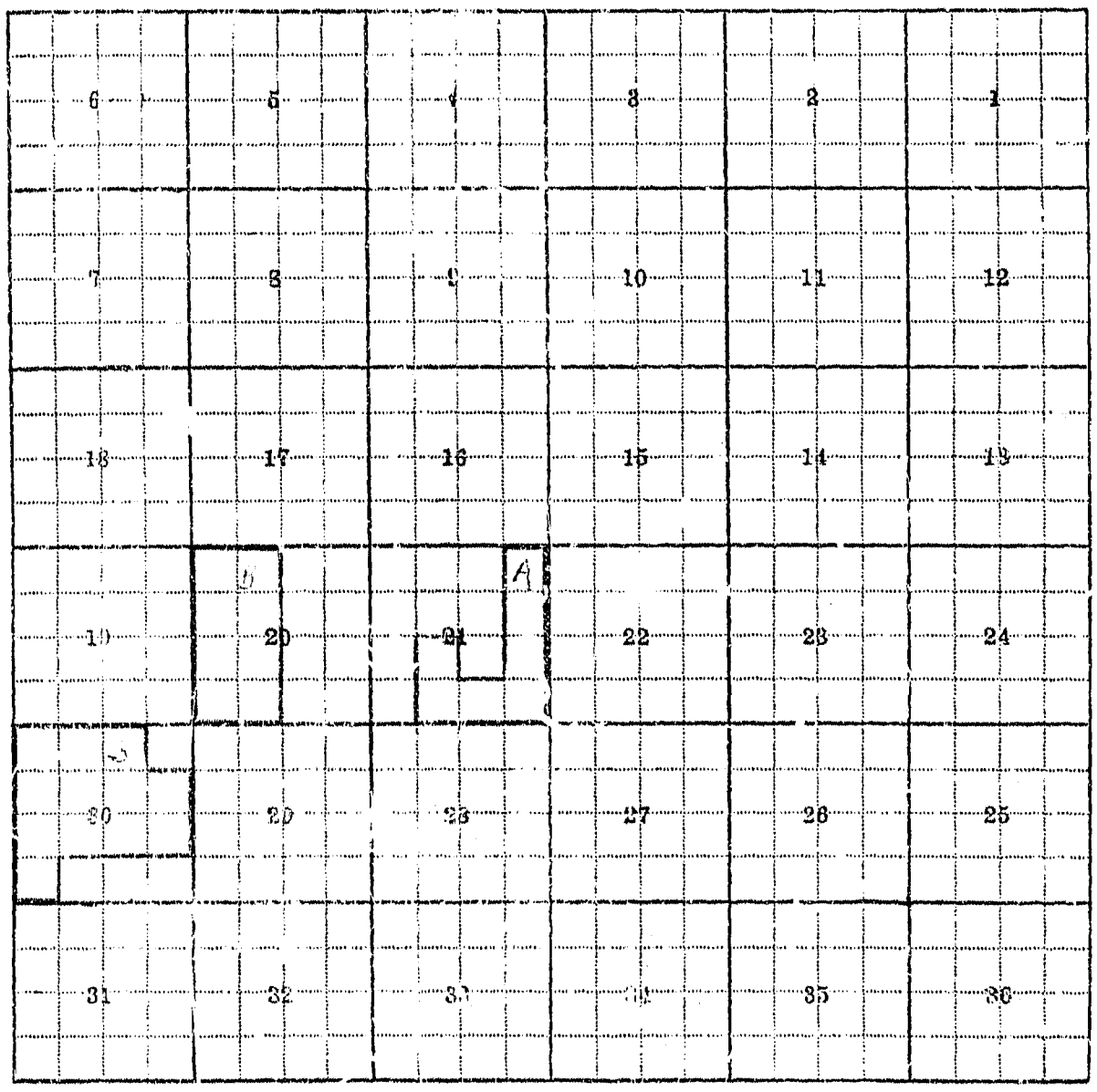
6
5
4
3
2
1
7
8
9
10
11
12
18
17
16
15
14
13
B
A
19
20
21
22
23
24
C
30
29
28
27
26
25
31
32
33
34
35
36

20-B, 21-A, 30-B