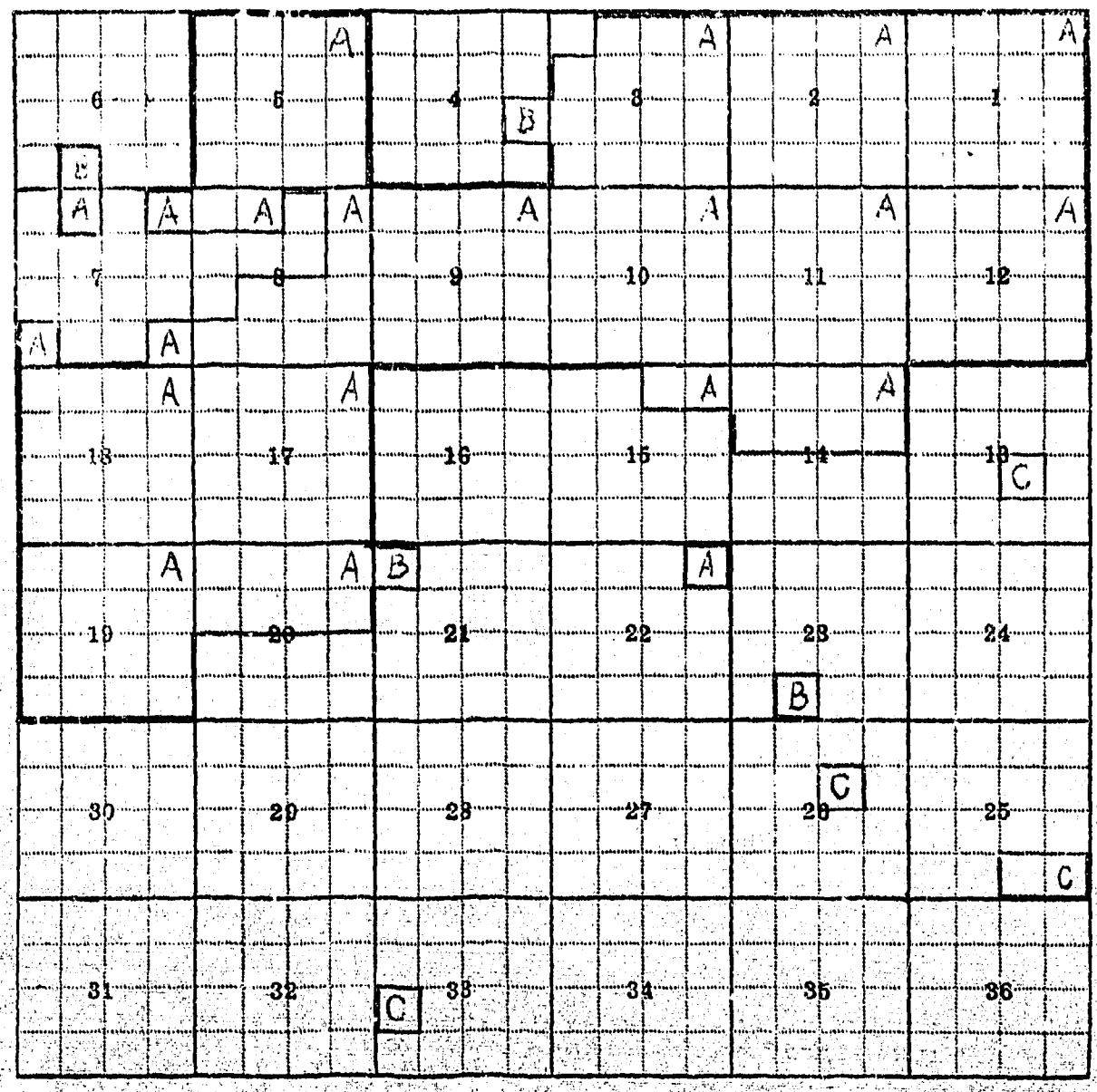

1-A, 2-A, 3-A, 4-B, 5-A, 6-B, 7-A, 8-A, 9-A, 10-A, 11-A, 13-C, 19-A, 20-A, 21-B, 22-A, 23-B, 26-C, 25-C, 33-C (12-A, 18-A, 17-A, 15-A, 14-[illegible])

F-1-A

County Carter

Farm Checked: Date 9-20-58

By Bill Lambeth

STATE OF MONTANA

STATE ENGINEERS OFFICE

Water Resources Survey

T. 5S R. 57E Plat No. 59

Photo No. 28-53

Legal Land Owner Geo. F. & Irene C. Williams Address Hammond

Operator Same Address

Water is deliverd by:— 1. Private System; 2. Ditch Company; 3. State Project; 4. Federal Project; 5. Irrigation District

If under Ditch Company, Irrigation District, or Government Project, state the number of shares or inches, acre feet, as the case may be in said system

App. No. Decree No.	NAME OF APPROPRIATOR TO WHOM DECREED	NAME OF STREAM	Date App. Date Priority	Miner's Inches	In Use	NAME OF DITCH (Water Delivered By)	No.	R/F	P/G/S	Present Irr. Acres	Irrigable Acres
-869	R. L. Williams	Unnamed Fork Spring									
		Creek	6-10-44	4,000	Yes	Dikes	1	F		52	0

NOTE: R—Denotes Regular Irrigation. F—Flood Irrigation. P—Water diverted by means of pumping. G—Water diverted by gravity. S—Stored Water.

Condition of System Fair Topography Creek Bottom River Basin Little Missouri

Adequate Supply: Yes..... No X Explain Flood Only

Remarks

Also in:								
Plat No. 67	Twp. 6S	Rge. 57E	Plat No.	Twp.	Rge.	Plat No.	Twp.	Rge.
Plat No.	Twp.	Rge.	Plat No.	Twp.	Rge.	Plat No.	Twp.	Rge.

Information From: Geo. Williams

6	5	4	3	2	1
7	8	9	10	11	12
18	17	16	15	14	13
19	20	21	22	23	24
30	29	28	27	26	25
31 C	32	33	34	35	36

31-C

60
T5S R58E

F-1-A

County Carter

Farm Checked: Date 10-1-58

By Don Barrick

STATE OF MONTANA
STATE ENGINEERS OFFICE
Water Resources Survey

T 5S R 58E Plat No. 60

Photo No. 31-171
31-170

Legal Land Owner A. R. Blackford Address Hammond

Operator Same Address

Water is delivered by:— X 1. Private System; 2. Ditch Company; 3. State Project; 4. Federal Project; 5. Irrigation District

If under Ditch Company, Irrigation District, or Government Project, state the number of shares or inches, acre feet, as the case may be in said system

App. No. Decree No.	NAME OF APPROPRIATOR TO WHOM DECREED	NAME OF STREAM	Date App. Date Priority	Miner's Inches	In Use	NAME OF DITCH (Water Delivered By)	No.	R/F	P/G/S	Present Irr. Acres	Irrigable Acres
A-90	Alvin R. Blackford	Box Elder Creek	3-2-56	160	Yes	Dam	1	F		92	24
A-628	Wilburn M. Marshall	Muskrat Creek	9-28-03	500	Part	Dam and Dikes	1	F		5	4
A-933	Alvin R. Blackford	Trail Creek or									
		Hawksnest Creek	6-16-50	200AF	Yes	Dam and Dikes	1	F			
A-935	John A. Johnson	Trail Creek or									
		Hawksnest Creek	1-5-04	500	Yes	Dam and Dikes	1	F		50	94
Use		Fork Trail Creek				Dikes	1	F		54	0

NOTE: R—Denotes Regular Irrigation. F—Flood Irrigation. P—Water diverted by means of pumping. G—Water diverted by gravity. S—Stored Water.

Condition of System Good Topography Creek Bottom River Basin Little Missouri

Adequate Supply: Yes..... No. X Explain

Remarks

Also in: Plat No. 51 Twp 4S Rge 57E Plat No. 52 Twp 4S Rge 58E	Plat No. Twp Rge Plat No. Twp Rge	Plat No. Twp Rge Plat No. Twp Rge

Information From:
A. R. Blackford

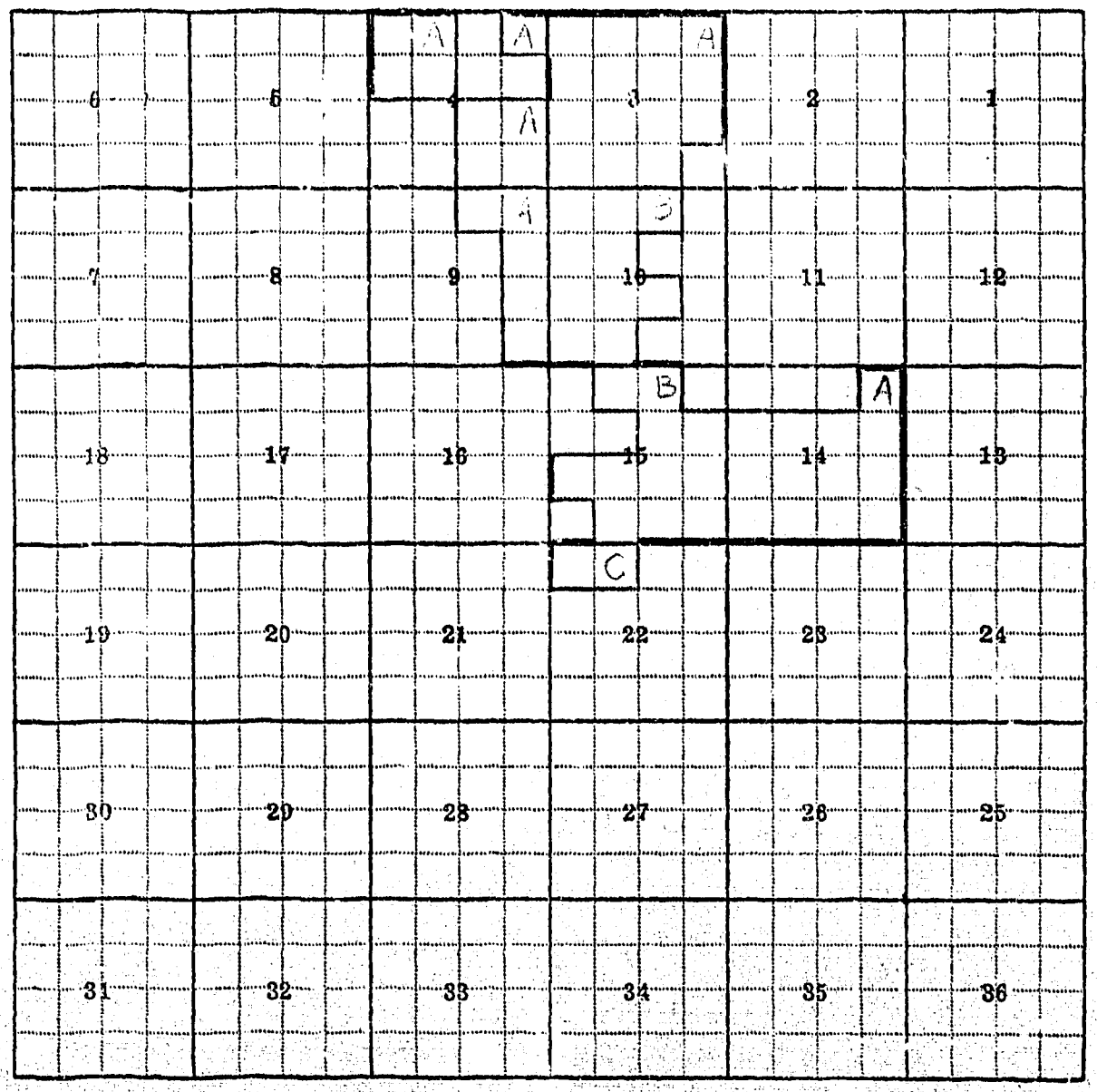

3-A, 4-A, 9-A, 10-B, 14-A, 15-B, 22-C

F-1-A
County Carter

STATE OF MONTANA
STATE ENGINEERS OFFICE
Water Resources Survey

T. 5S R. 58E Plat No. 60

Farm Checked: Date 10-1-58

Photo No. 31-202

By Don Barrick

Legal Land Owner Ben & Elizabeth Brownfield Address

Operator Same Address Hammond

Water is delivered by X 1. Private System; 2. Ditch Company; 3. State Project; 4. Federal Project; 5. Irrigation District

If under Ditch Company, Irrigation District, or Government Project, state the number of shares or inches, acre feet, as the case may be in said system

App. No. Decree No.	NAME OF APPROPRIATOR TO WHOM DECREED	NAME OF STREAM	Date App. Date Priority	Miner's Inches	In Use	NAME OF DITCH (Water Delivered By)	No.	R/F	P/G/S	Present Irr. Acres	Irrigable Acres
4-627	John C. & Marie F.										
	Mahnken	Muskrat Creek	10-23-03	1,000	Yes	Dam and Dike	1	F		480	0
Use Right		Box Elder				Plugs	1	F		0	169

NOTE: R—Denotes Regular Irrigation. F—Flood Irrigation. P—Water diverted by means of pumping. G—Water diverted by gravity. S—Stored Water.

Condition of System Good Topography Creek Bottom River Basin Little Missouri

Adequate Supply: Yes..... No. X Explain

Remarks

Also in: Plat No. Twp. Rge.	Plat No. Twp. Rge.	Plat No. Twp. Rge.
Plat No. Twp. Rge.	Plat No. Twp. Rge.	Plat No. Twp. Rge.

Information From:
Ben Brownfield

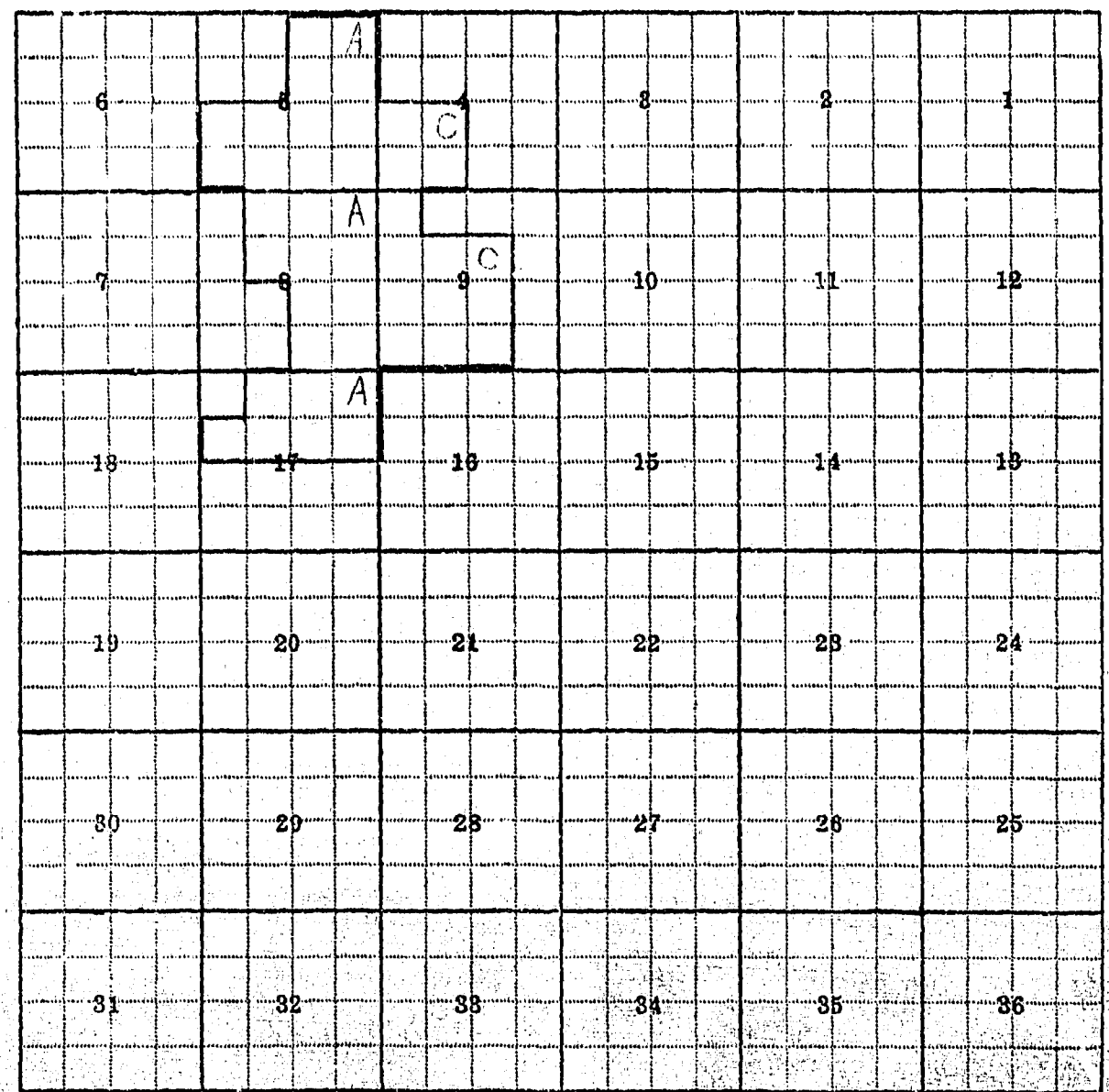

4-C, 5-A, 8-A, 9-C, 17-A

F-1-A

County Carter

Farm Checked: Date 11-2-58

By Don Barrick

STATE OF MONTANA
STATE ENGINEERS OFFICE
Water Resources Survey

T 5S R 58E Plat No. 60

Photo No. 31-173

Legal Land Owner Franklin Clem Address Albion

Operator Same Address

Water is deliverd by:— x 1. Private System; 2. Ditch Company; 3. State Project; 4. Federal Project; 5. Irrigation District

If under Ditch Company, Irrigation District, or Government Project, state the number of shares or inches, acre feet, as the case may be in said system

App. No. Decree No.	NAME OF APPROPRIATOR TO WHOM DECREED	NAME OF STREAM	Date App. Date Priority	Miner's Inches	In Use	NAME OF DITCH (Water Delivered By)	No.	R/F	P/G/S	Present Irr. Acres	Irrigable Acres
Use Right		Trail or Hawksnest Creek				Dam and Dikes	1	F		95	0

NOTE: R—Denotes Regular Irrigation. F—Flood Irrigation. P—Water diverted by means of pumping. G—Water diverted by gravity. S—Stored Water.

Condition of System Good Topography Creek Bottom River Basin Little Missouri

Adequate Supply: Yes ..... No X Explain

Remarks

Also in: Plat No. ..... Twp. ..... Rge. ..... Plat No. ..... Twp. ..... Rge. ..... Plat No. ..... Twp. ..... Rge. .....
Plat No. ..... Twp. ..... Rge. ..... Plat No. ..... Twp. ..... Rge. ..... Plat No. ..... Twp. ..... Rge. .....

Information From: Frank Clem

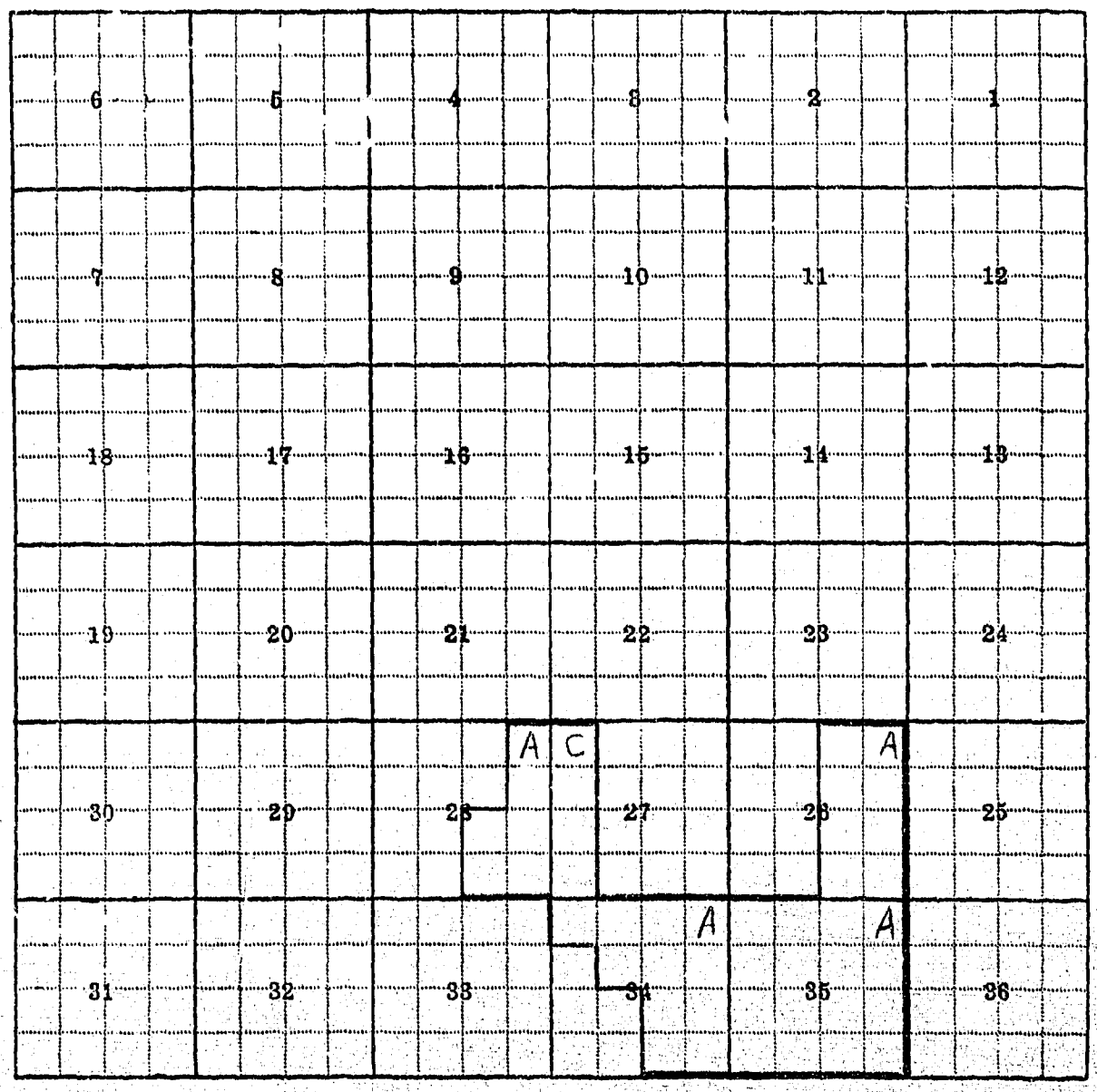

26-A, 27-C, 28-A, 34-A, 3[illegible]-A

F-1-A

STATE OF MONTANA
STATE ENGINEERS OFFICE
Water Resources Survey

X T. 5S R. 58E Plat No. 60

County Carter

Photo No. 31-171

Farm Checked: Date 10-3-58

By Don Barrick

Address Albion

Legal Land Owner Herb Hespe

Address

Operator Same

Water is deliverd by:— X 1. Private System; 2. Ditch Company; 3. State Project; 4. Federal Project; 5. Irrigation District

If under Ditch Company, Irrigation District, or Government Project, state the number of shares or inches, acre feet, as the case may be in said system

App. No. Decree No.	NAME OF APPROPRIATOR TO WHOM DECREED	NAME OF STREAM	Date App. Date Priority	Miner's Inches	In Use	NAME OF DITCH (Water Delivered By)	No.	R/F	P/G/S	Present Irr. Acres	Irrigable Acres
Use		Hawksnest Creek				Dam and Dikes	1	F		98	0

NOTE: R—Denotes Regular Irrigation. F—Flood Irrigation. P—Water diverted by means of pumping. G—Water diverted by gravity. S—Stored Water.

Condition of System Good Topography Creek Bottom River Basin Little Missouri

Adequate Supply: Yes..... No. X Explain

Remarks

Also in: Plat No. 52 Twp. 4S Rge. 58E Plat No. 58 Twp. 4S Rge. 59E	Plat No. Twp. Rge. Plat No. Twp. Rge.	Plat No. Twp. Rge. Plat No. Twp. Rge.

Information From:
Herb Hespe

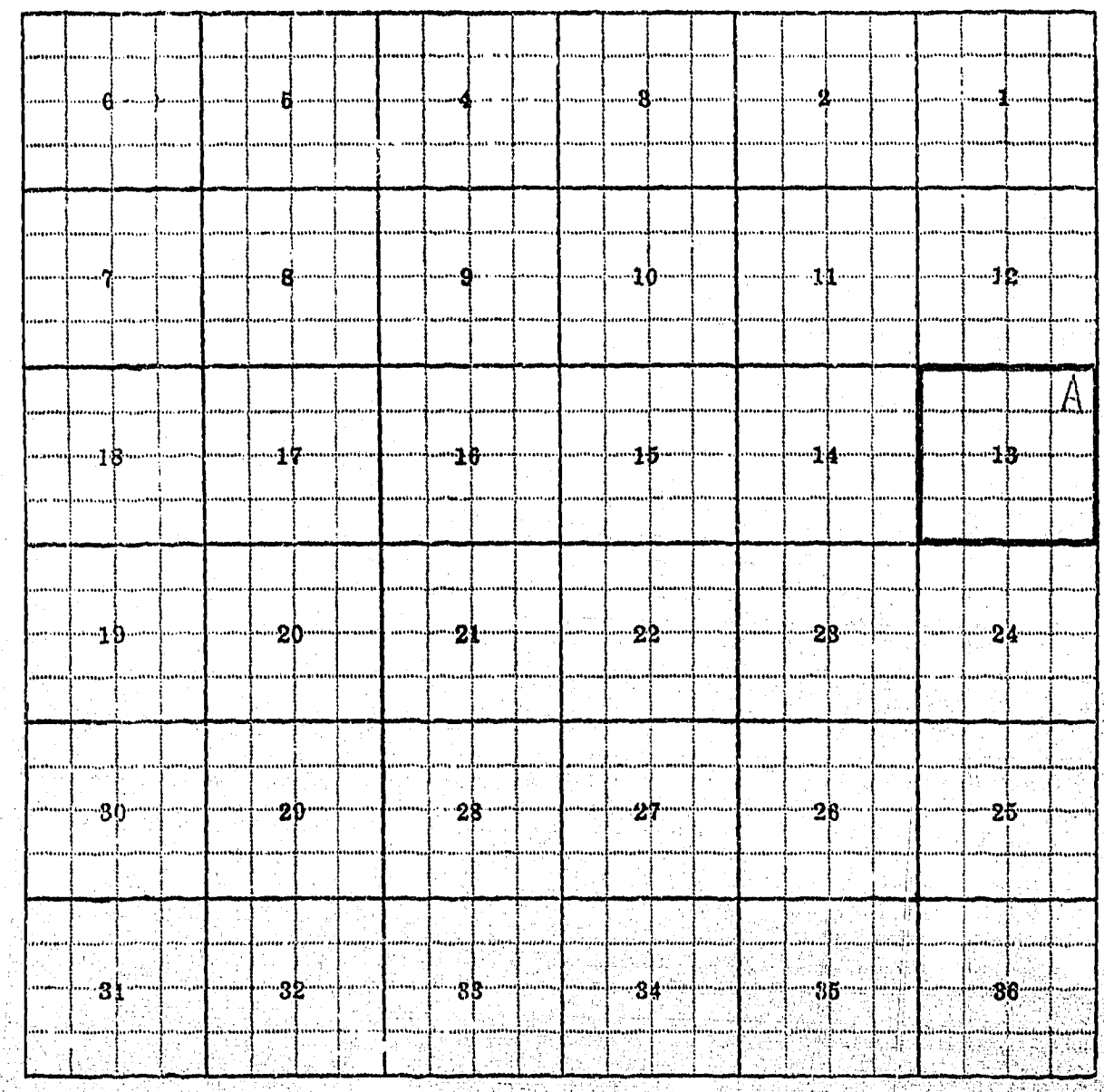
6
5
4
3
2
1
7
8
9
10
11
12
A
18
17
16
15
14
13
19
20
21
22
23
24
30
29
28
27
26
25
31
32
33
34
35
36

13-A

F-1-A

County Carter

Farm Checked: Date 9-22-58

By Don Barrick

STATE OF MONTANA
STATE ENGINEERS OFFICE
Water Resources Survey

T 5S R 58E Plat No. 60

Photo No. 31-202

Legal Land Owner Irvin B. Richards Address Hammond

Operator Same Address

Water is deliverd by:— X 1. Private System; 2. Ditch Company; 3. State Project; 4. Federal Project; 5. Irrigation District

If under Ditch Company, Irrigation District, or Government Project, state the number of shares or inches, acre feet, as the case may be in said system

App. No. Decree No.	NAME OF APPROPRIATOR TO WHOM DECREED	NAME OF STREAM	Date App. Date Priority	Miner's Inches	In Use	NAME OF DITCH (Water Delivered By)	No.	R/F	P/G/S	Present Irr. Acres	Irrigab Acres
A-1157	Rebecca H. McCumsey	Unnamed Stream	11-14-07	250	Yes)	Richards Ditches	1	F)			
A-1158	Rebecca H. McCumsey				)			)			
	(Transferred water				)			)			
	right to Ernest C.				)			)			
	Soper)	Unnamed Stream	1-30-14	250	Yes)	Richards Ditches	1	F)		94	0
A-1159	Wilbert McCumsey	Unnamed Stream	11-22-07	500	Yes	Richards Ditches	1	F		20	0

NOTE: R—Denotes Regular Irrigation. F—Flood Irrigation. P—Water diverted by means of pumping. G—Water diverted by gravity. S—Stored Water.

Condition of System Good Topography River Basin Little Missouri

Adequate Supply: Yes ..... No X Explain Flood Water

Remarks

Also in: Plat No. 48 Twp. 3S Rge. 5 E	Plat No. ..... Twp. ..... Rge.	Plat No. ..... Twp. ..... Rge. .....
Plat No. ..... Twp. ..... Rge.	Plat No. ..... Twp. ..... Rge.	Plat No. ..... Twp. ..... Rge. .....

Information From: Irvin Richards

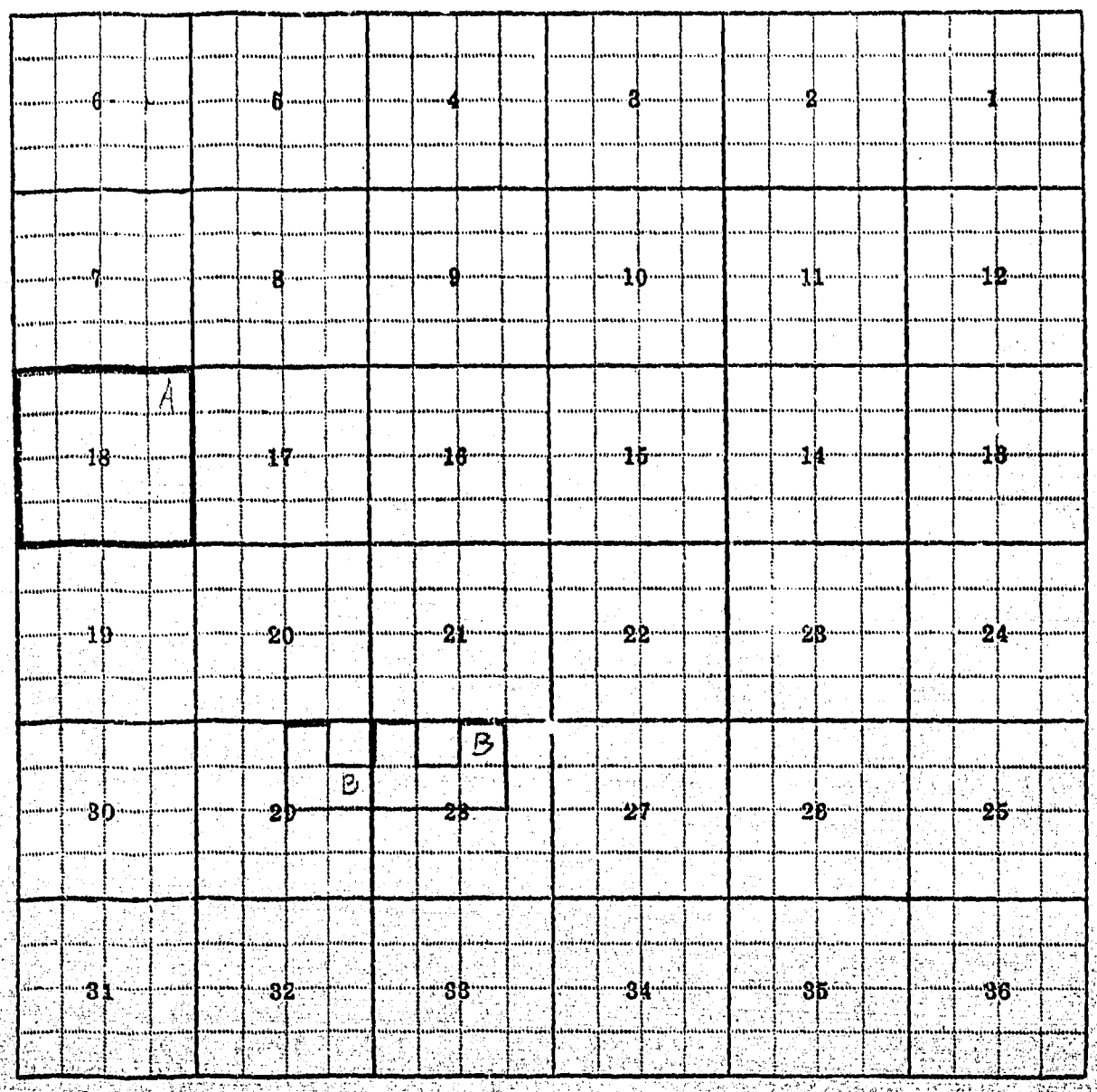
6
5
4
3
2
1
7
8
9
10
11
12
A
18
17
16
15
14
13
19
20
21
22
23
24
B
B
30
29
28
27
26
25
31
32
33
34
35
36

18-A, 26-B, 29-B

F-1-A

County Carter

Farm Checked: Date 9-30-58

By Don Barrick

STATE OF MONTANA
STATE ENGINEERS OFFICE
Water Resources Survey

T 5S R 58E Plat No. 60

Photo No. 31-201, 31-172

Legal Land Owner Mary Owen Tauck Address

Operator Richard Owen Address Hammond

Water is delivered by:— X 1. Private System; 2. Ditch Company; 3. State Project; 4. Federal Project; 5. Irrigation District

If under Ditch Company, Irrigation District, or Government Project, state the number of shares or inches, acre feet, as the case may be, in said system

App. No. Decree No.	NAME OF APPROPRIATOR TO WHOM DECREED	NAME OF STREAM	Date App. Date Priority	Miner's Inches	In Use	NAME OF DITCH (Water Delivered By)	No.	R/F	P/G/S	Present Irr. Acres	Irrigable Acres
1-936	Leslie W. White	Trail Creek or Hawksnest Creek	4-24-09	750	Yes	Dam and Dikes	1	F		58	0
A-70	Horace A. Genre	Big Draw	11-20-33	2,000	Stock						

NOTE: R—Denotes Regular Irrigation. F—Flood Irrigation. P—Water diverted by means of pumping. G—Water diverted by gravity. S—Stored Water.

Condition of System Good Topography Creek Bottom River Basin Little Missouri

Adequate Supply: Yes..... No X Explain

Remarks

Also in: Plat No.	Twp.	Rge.	Plat No.	Twp.	Rge.	Plat No.	Twp.	Rge.
Plat No.	Twp.	Rge.	Plat No.	Twp.	Rge.	Plat No.	Twp.	Rge.

Information From: Richard Owen

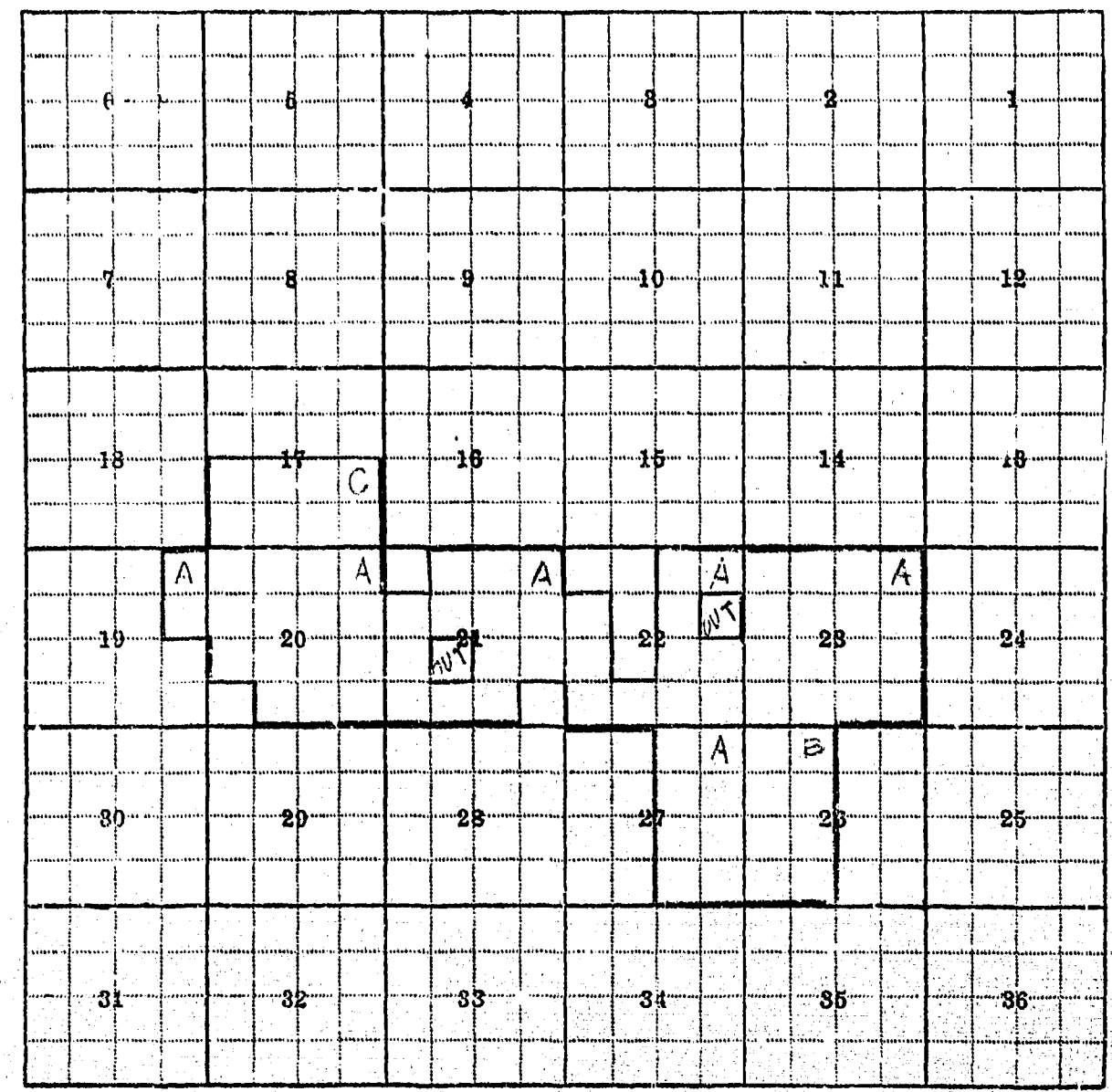

17-C, 19-A, 20-A, 21-A, 22-A, 23-A, 26-B, 27-A

F-1-A

STATE OF MONTANA
STATE ENGINEERS OFFICE
Water Resources Survey

X T. 5S R. 58E Plat No. 60

County Carter

Photo No. 31-200, 31-201

Farm Checked: Date 8-19, 20-58

By Don Barrick

Address

Legal Land Owner Wm Tauck

Address Hammond

Operator Sam and Lyle Tauck

Water is deliverd by:— X 1. Private System; 2. Ditch Company; 3. State Project; 4. Federal Project; 5. Irrigation District

If under Ditch Company, Irrigation District, or Government Project, state the number of shares or inches, acre feet, as the case may be in said system

App. No. Decree No.	NAME OF APPROPRIATOR TO WHOM DECREED	NAME OF STREAM	Date App. Date Priority	Miner's Inches	In Use	NAME OF DITCH (Water Delivered By)	No.	R/F	P/G/S	Present Irr. Acres	Irrigable Acres
A-220	Clarence Brown	Chance Creek	1-4-15	1,000	Stock						
A-548	Clarence Brown	Key Draw	5-30-11	500	Stock						
A-567	Clarence A. Brown	L. O. Creek	5-17-19	500	Stock	Tauck Ditch	1	F		136	0
A-569	Tauck Bros.	L. O. Creek	8-27-54	300AF	c.c						
				30CFS	Yes						
A-680	William H. Tauck	Prairie Dog Creek	8-1-19	500	Stock						
A-625	Clarance Brown	Mush Creek	5-30-11	500	Stock						
A-1039	Clarence A. Brown	Mush Creek	3-25-10	500	Stock						

NOTE: R—Denotes Regular Irrigation. F—Flood Irrigation. P—Water diverted by means of pumping. G—Water diverted by gravity. S—Stored Water.

Condition of System Good Topography Slope River Basin Little Missouri

Adequate Supply: Yes No X Explain Flood Water Only

Remarks

Also in: Plat No. 59 Twp. 5S Rge. 57E
Plat No. 67 Twp. 5S Rge. 58E

Plat No. Twp. Rge.
Plat No. Twp. Rge.

Plat No. Twp. Rge.
Plat No. Twp. Rge.

Information From:
Tauck Bro's

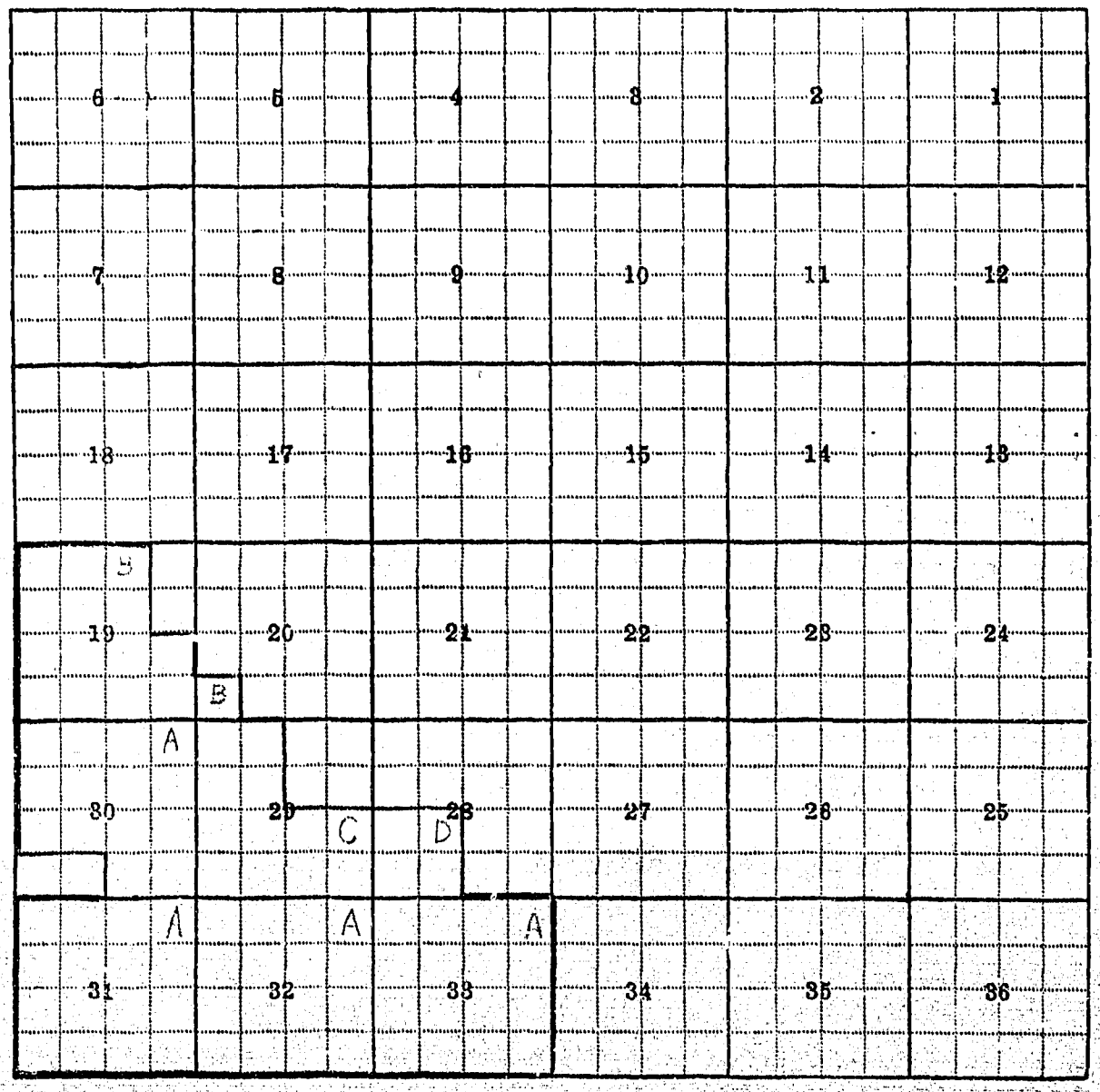

19-B, 20-B, 28-D, 29-C, 30-A, 31-A, 32-A, 33-A.

F-1-A

County Carter

Farm Checked: Date 10-1-58

By Donald Barrick

STATE OF MONTANA
STATE ENGINEERS OFFICE
Water Resources Survey

T 5S R 58E Plat No. 60

Photo No. 31-172

Legal Land Owner Elsie B. Walker Address Albion, Montana

Operator Address

Water is delivered by:— 1. Private System; 2. Ditch Company; 3. State Project; 4. Federal Project; 5. Irrigation District

If under Ditch Company, Irrigation District, or Government Project, state the number of shares or inches, acre feet, as the case may be in said system

App. No. Decree No.	NAME OF APPROPRIATOR TO WHOM DECREED	NAME OF STREAM	Date App. Date Priority	Miner's Inches	In Use	NAME OF DITCH (Water Delivered By)	No.	R/F	P/G/S	Present Irr. Acres	Irrigable Acres
A-456	Sydney J. Walker	South Fork Hawksnest									
		Creek	11-23-53	200AF	Stock						

NOTE: R—Denotes Regular Irrigation. F—Flood Irrigation. P—Water diverted by means of pumping. G—Water diverted by gravity. S—Stored Water.

Condition of System Topography River Basin Little Missouri

Adequate Supply: Yes No Explain

Remarks

Also in: Plat No. Twp. Rge.	Plat No. Twp. Rge.	Plat No. Twp. Rge.
Plat No. Twp. Rge.	Plat No. Twp. Rge.	Plat No. Twp. Rge.

Information From:
Field Survey

6	5	4	3	2	1
7	8	9	10	11	12
18	17	16	15	14	13
19	20	21	22	23	24 B
30	29	28	27	26	25
31	32	33	34	35	36

24-B

F-1-A

County Carter

Farm Checked: Date 1[illegible]-1-58

By Donald Garrick

STATE OF MONTANA
STATE ENGINEERS OFFICE
Water Resources Survey

T. 5S R. 58E Plat No. 60

Photo No. 31-172

Legal Land Owner Sidney Walker Address

Operator Address

Water is deliverd by:— 1. Private System; 2. Ditch Company; 3. State Project; 4. Federal Project; 5. Irrigation District

If under Ditch Company, Irrigation District, or Government Project, state the number of shares or inches, acre feet, as the case may be in said system

App. No. Decree No.	NAME OF APPROPRIATOR TO WHOM DECREED	NAME OF STREAM	Date App. Date Priority	Miner's Inches	In Use	NAME OF DITCH (Water Delivered By)	No.	R/F	P/G/S	Present Irr. Acres	Irrigable Acres
A-456	Sydney J. Walker	South Fork Hawksnest Creek	11-23-53	200AF	Stock						
A-937	Sidney Walker	Buchanan Creek or Unnamed Fork Trail Creek	10-28-44	600	Stock						

NOTE: R—Denotes Regular Irrigation. F—Flood Irrigation. P—Water diverted by means of pumping. G—Water diverted by gravity. S—Stored Water.

Condition of System Topography River Basin Little Missouri

Adequate Supply: Yes No Explain

Remarks

Also in: Plat No. Twp. Rge.	Plat No. Twp. Rge.	Plat No. Twp. Rge.
Plat No. Twp. Rge.	Plat No. Twp. Rge.	Plat No. Twp. Rge.

Information From: Field Survey

6	5	4	3	2	1
7	8	9	10	11	12
18	17	16	15	14	13
19	20	21	22	23	24 A
30	29	28	27	26	25 A
31	32	33	34	35	36

24-A, 25-A

F-1-A

County Carter

Farm Checked: Date 10-2-58

By Donald Barrick

STATE OF MONTANA

STATE ENGINEERS OFFICE

Water Resources Survey

X T. 5S R. 58E Plat No. 60

Photo No. 31-171

Legal Land Owner Bert A. Yates Address Hammond

Operator Same Address

Water is deliverd by:— x 1. Private System; 2. Ditch Company; 3. State Project; 4. Federal Project; 5. Irrigation District

If under Ditch Company, Irrigation District, or Government Project, state the number of shares or inches, acre feet, as the case may be in said system

App. No. Decree No.	NAME OF APPROPRIATOR TO WHOM DECREED	NAME OF STREAM	Date App. Date Priority	Miner's Inches	In Use	NAME OF DITCH (Water Delivered By)	No.	R/F	P/G/S	Present Irr. Acres	Irrigable Acres
A-457	Bert A. Yates	So. Fk. Hawks Nest									
		Creek	5-17-54	3 20	No)						
A-453	Bert A. Yates	Hawks Nest or Trail			)						
		Creek	5-17-51	1200	No)	Dam & Dykes	1	F		222	0
A-834	Elmer G. Buchanan	Soft Water Draw	5-1-16	1000	Stock						
A-287	Sion E. & Alice										
	Cottrell	Cottrell Creek	4-5-10	2000	Stock						

NOTE: R—Denotes Regular Irrigation. F—Flood Irrigation. P—Water diverted by means of pumping. G—Water diverted by gravity. S—Stored Water.

Condition of System Good Topography Creek Bottom River Basin Little Missouri

Adequate Supply: Yes..... No. x Explain

Remarks

Also in:								
Plat No.	Twp.	Rge.	Plat No.	Twp.	Rge.	Plat No.	Twp.	Rge.
Plat No.	Twp.	Rge.	Plat No.	Twp.	Rge.	Plat No.	Twp.	Rge.

Information From: Bert Yates

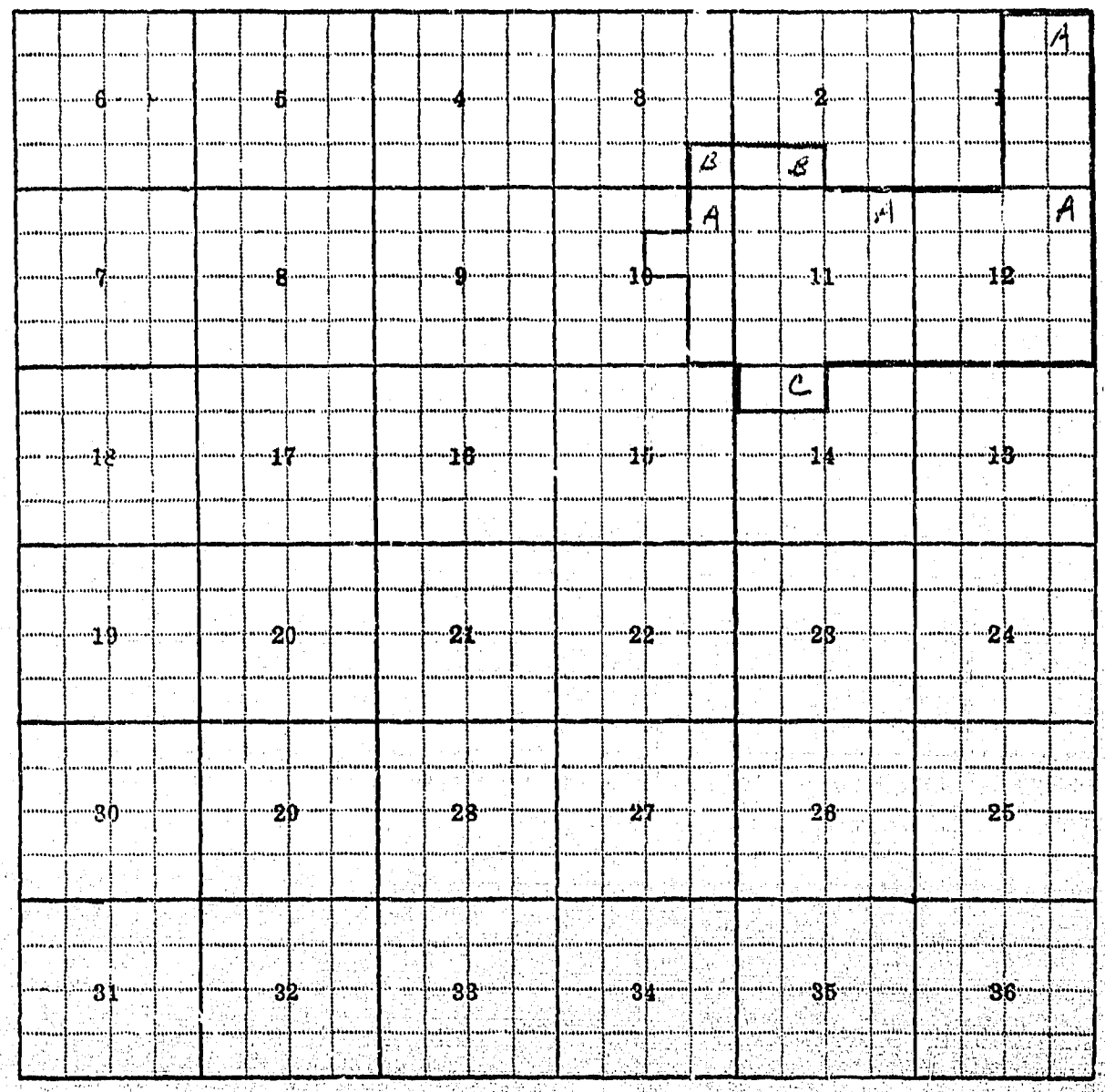

1-A, 2-B, 3-B, 10-A, 11-A, 12-A, 14-C

61
T5S R59E

F-1-A
County Carter

Farm Checked: Date 10-17-58

By Robert Peter

STATE OF MONTANA
STATE ENGINEERS OFFICE
Water Resources Survey

T. 5S R. 59E Plat No. 61

Photo No. 31-171, 31-172, 32-110

Legal Land Owner Margaret Mosely Address

Operator Address

Water is deliverd by:— 1. Private System; 2. Ditch Company; 3. State Project; 4. Federal Project; 5. Irrigation District

If under Ditch Company, Irrigation District, or Government Project, state the number of shares or inches, acre feet, as the case may be in said system

App. No. Decree No.	NAME OF APPROPRIATOR TO WHOM DECREED	NAME OF STREAM	Date App. Date Priority	Miner's Inches	In Use	NAME OF DITCH (Water Delivered By)	No.	R/F	P/G/S	Present Irr. Acres	Irriga Acr
A-454	Ronald L. Johnston	North Fork Hawksnest Creek	9-1-50	800	No						
A-455	Ronald L. Johnston	North Fork Hawksnest Creek	9-1-50	1,600	No						

NOTE: R—Denotes Regular Irrigation. F—Flood Irrigation. P—Water diverted by means of pumping. G—Water diverted by gravity. S—Stored Water.

Condition of System Topography River Basin Little Missouri
Adequate Supply: Yes No Explain
Remarks

Also in: Plat No. Twp. Rge.	Plat No. Twp. Rge.	Plat No. Twp. Rge.
Plat No. Twp. Rge.	Plat No. Twp. Rge.	Plat No. Twp. Rge.

Information From:
Field Survey

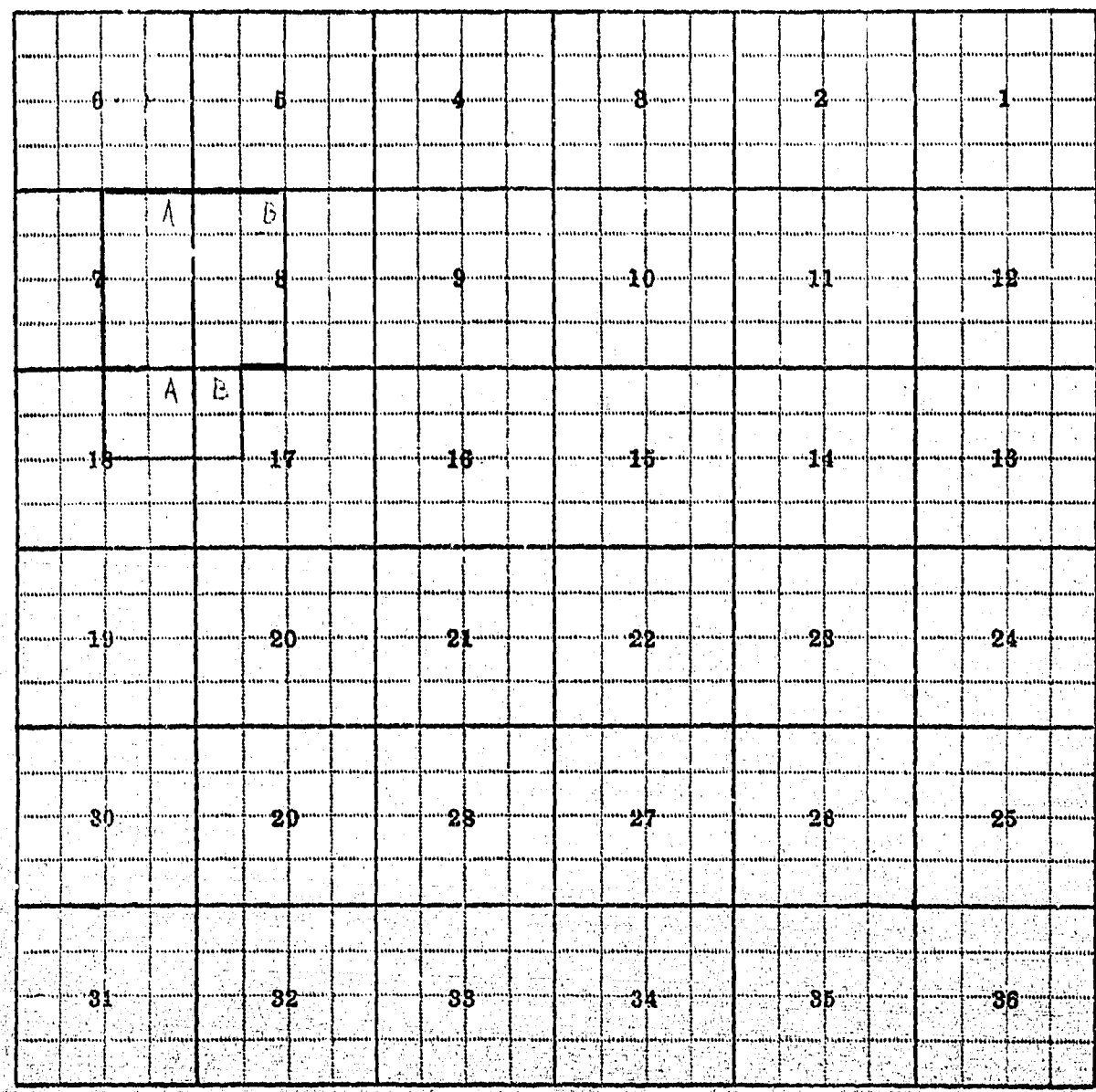
6
5
4
3
2
1
A
B
7
8
9
10
11
12
A
B
18
17
16
15
14
13
19
20
21
22
23
24
30
29
28
27
26
25
31
32
33
34
35
36

7-A, 8-B, 17-B, 18-A

F-1-A

County Carter

Farm Checked: Date 10-17-58

By Robert Peter

STATE OF MONTANA
STATE ENGINEERS OFFICE
Water Resources Survey

X T 5S R 59E Plat No. 6

Photo No. 32-110

Legal Land Owner Clifton Sherrill Address

Operator Same Address

Water is deliverd by:— 1. Private System; 2. Ditch Company; 3. State Project; 4. Federal Project; 5. Irrigation District

If under Ditch Company, Irrigation District, or Government Project, state the number of shares or inches, acre feet, as the case may be in said system

App. No. Decree No.	NAME OF APPROPRIATOR TO WHOM DECREED	NAME OF STREAM	Date App. Date Priority	Miner's Inches	In Use	NAME OF DITCH (Water Delivered By)	No.	R/F	P/G/S	Present Irr. Acres	Irrigable Acres
A-278	Clifton Sherrill	Cottonwood Creek	10-10-18	500	Yes	)					
A-279	Fleeta Sherrill	Cottonwood Creek	8-20-24	750	Yes	) Sherrill Dam	1	F		26	0
A-395	Fleeta Sherrill	Flat Creek	5-28-24	500	Stock						

NOTE: R—Denotes Regular Irrigation. F—Flood Irrigation. P—Water diverted by means of pumping. G—Water diverted by gravity. S—Stored Water.

Condition of System Good Topography Bench River Basin Little Missouri

Adequate Supply: Yes ..... No X Explain

Remarks

Also in:								
Plat No. 62	Twp. 5S	Rge. 60E	Plat No.	Twp.	Rge.	Plat No.	Twp.	Rge.
Plat No.	Twp.	Rge.	Plat No.	Twp.	Rge.	Plat No.	Twp.	Rge.

Information From: Cliff Sherrill

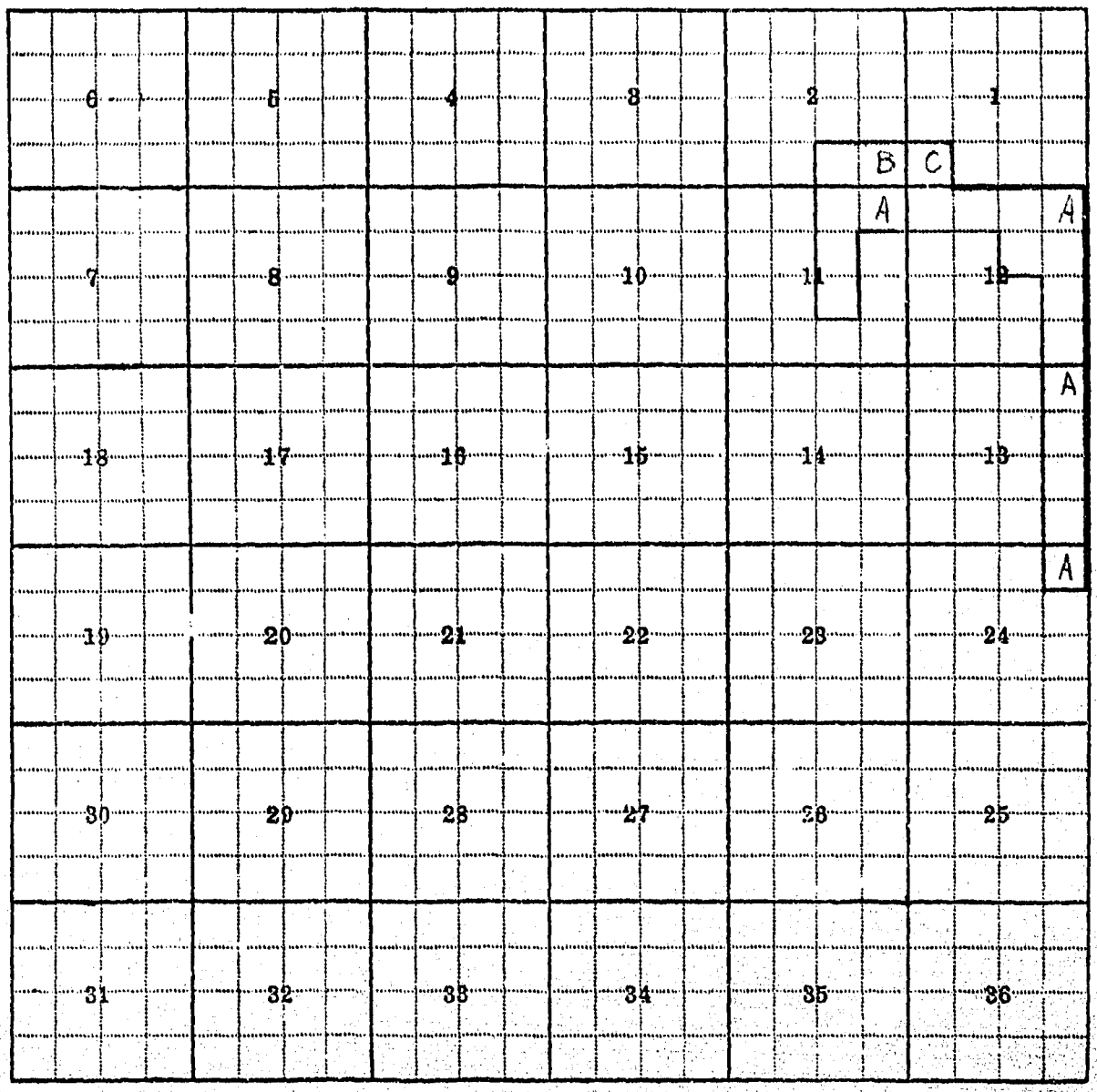

1-C, 2-B, 11-A, 12-A, 13-A, 24-A

F-1-A

STATE OF MONTANA
STATE ENGINEERS OFFICE
Water Resources Survey

T. 5S R. 59E Plat No. 61

County Carter

Photo No. 31-172

Farm Checked: Date 10-17-56

By Robert Peter

Address

Legal Land Owner U. S. A.

Address

Operator

Water is delivered by:— 1. Private System; 2. Ditch Company; 3. State Project; 4. Federal Project; 5. Irrigation District

If under Ditch Company, Irrigation District, or Government Project, state the number of shares or inches, acre feet, as the case may be in said system

App. No. Decree No.	NAME OF APPROPRIATOR TO WHOM DECREED	NAME OF STREAM	Date App. Date Priority	Minor's Inches	In Use	NAME OF DITCH (Water Delivered By)	No.	R/F	P/G/S	Present Irr. Acres	Irrigable Acres
A-271	Clifford F. Cridland	Cottonwood Creed	12-30-52	160	Stock						
A-454	Ronald L. Johnston	North Fork Hawksnest Creek	9-1-50	800	Stock						
A-455	Ronald L. Johnston	North Fork Hawksnest Creek	9-1-50	1,600	Stock						
A-681	Horace A. Genre	Unnamed Fork Prairie Dog Creek	8-14-19	800,000 Gal.	Stock						
A-468C	Leonard A. & Royal McKnight	Unnamed Fork Hay Creek Runoff	6-10-46	800	Stock	Dikes	1	F		210	0
Use											

NOTE: R—Denotes Regular Irrigation. F—Flood Irrigation. P—Water diverted by means of pumping. G—Water diverted by gravity. S—Stored Water.

River Basin Little Missouri

Condition of System Topography

Adequate Supply: Yes No Explain

Remarks

Also in: Plat No. Twp. Rge. Plat No. Twp. Rge.
Plat No. Twp. Rge. Plat No. Twp. Rge.
Plat No. Twp. Rge. Plat No. Twp. Rge.

Information From: Field Survey



1-A, 2-A, 3-A, 5-B, 6-A, 7-B, 8-A, 9-B, 10-B, 11-B, 12-B, 13-B, 14-A, 15-A, 17-A, 18-B, 19-A, 20-A, 21-A, 22-B, 23-A, 24-B, 25-A, 26-A, 27-B, 28-A, 29-A, 30-A, 31-A, 32-A, 33-B, 34-A, 35-A

62
T5S R60E

F-1-A

STATE OF MONTANA
STATE ENGINEERS OFFICE
Water Resources Survey

T. 5S R. 60E Plat No. 62

County Carter

Photo No. 10-63

Farm Checked: Date 10-6-58

By Robert Peter

Address Capital

Legal Land Owner Melvin K. Horton

Address

Operator Same

Water is delivered by:— x1. Private System; 2. Ditch Company; 3. State Project; 4. Federal Project; 5. Irrigation District

If under Ditch Company, Irrigation District, or Government Project, state the number of shares or inches, acre feet, as the case may be in said system

App. No. Decree No.	NAME OF APPROPRIATOR TO WHOM DECREED	NAME OF STREAM	Date App. Date Priority	Miner's Inches	In Use	NAME OF DITCH (Water Delivered By)	No.	R/F	P/G/S	Present Irr. Acres	Irrigable Acres
		Unnamed Stream	7-28-16	1,000	Yes						
4-1054	John O. Bye				Stock						
						Horton Dam & Dike	1	F		119	0
No Filing		Unnamed Stream									

NOTE: R—Denotes Regular Irrigation. F—Flood Irrigation. P—Water diverted by means of pumping. G—Water diverted by gravity. S—Stored Water.

River Basin Little Missouri

Condition of System Topography

Adequate Supply: Yes No Explain

Remarks

Also in: Plat No. 54 Twp. 4S Rge. 60E	Plat No. Twp. Rge.	Plat No. Twp. Rge.
Plat No. Twp. Rge.	Plat No. Twp. Rge.	Plat No. Twp. Rge.

Information From:
Melvin Horton

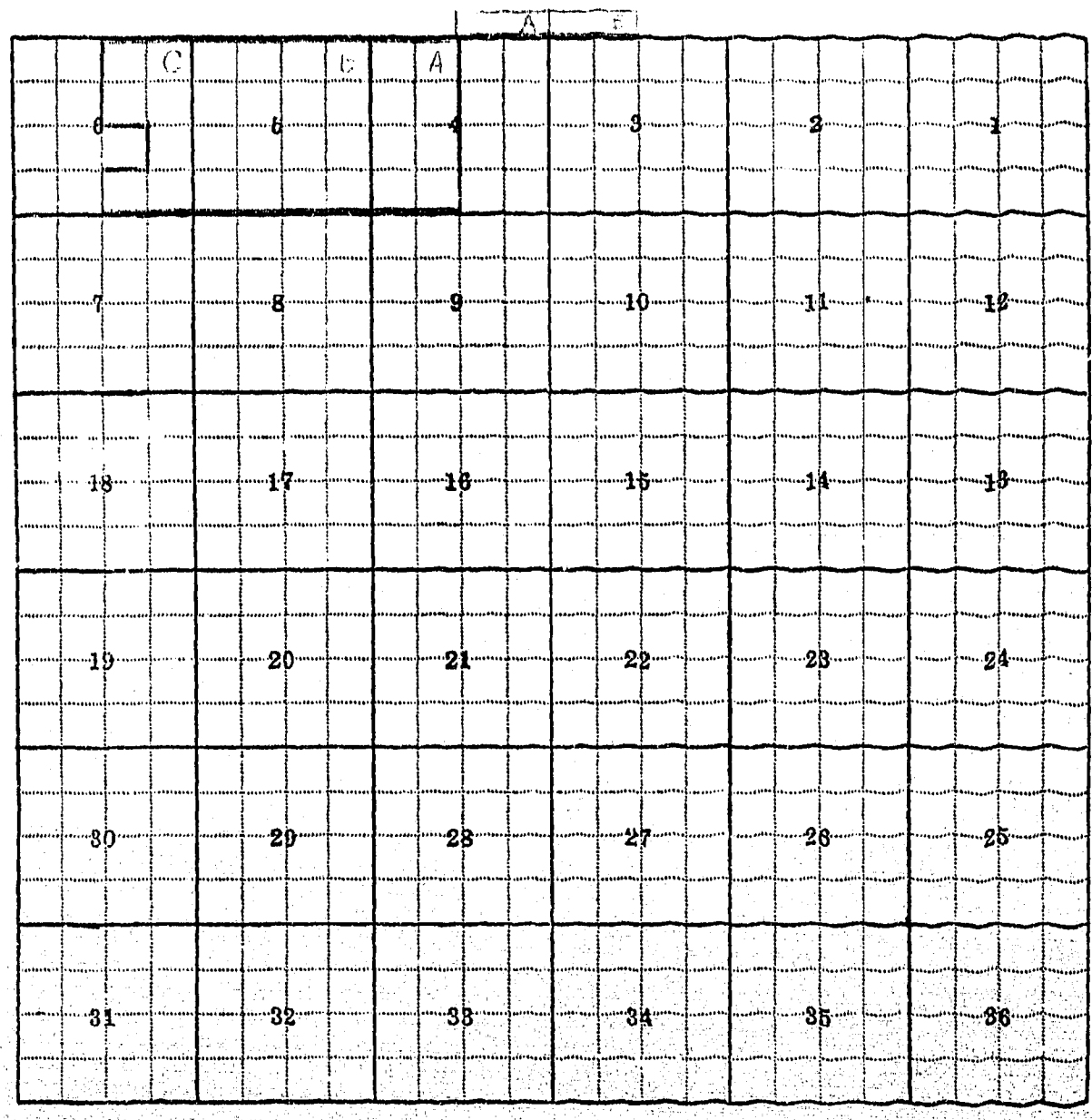
A
C
B
A
6
5
4
3
2
1
7
8
9
10
11
12
18
17
16
15
14
13
19
20
21
22
23
24
30
29
28
27
26
25
31
32
33
34
35
36

3-B, 4-A, 5-B, 6-C

F-1-A

County Carter

Farm Checked: Date 10-5-58

By Robert Peter

STATE OF MONTANA

STATE ENGINEERS OFFICE

Water Resources Survey

X

T. 5S R. 60E Plat No. 62

Photo No. 10-64

Legal Land Owner James Marty Address

Operator Same Address

Water is delivered by:— 1. Private System; 2. Ditch Company; 3. State Project; 4. Federal Project; 5. Irrigation District

If under Ditch Company, Irrigation District, or Government Project, state the number of shares or inches, acre feet, as the case may be in said system

App. No. Decree No.	NAME OF APPROPRIATOR TO WHOM DECREED	NAME OF STREAM	Date App. Date Priority	Miner's Inches	In Use	NAME OF DITCH (Water Delivered By)	No.	R/F	P/G/S	Present Irr. Acres	Irrigable Acres
A-270	John O., Bertha L.										
	M. & Palma M. Bye										
	& Josephine Lykken	Cottonwood Creek	7-28-16	3,000	No						
A-274	Frank R. Dunn	Cottonwood Creek	11-27-14	1,000	?No						
A-574	Tirsa E. Martin	Lone Tree Creek	11-27-14	1,000	No ?						
A-939	Mrs. T. E. Martin	Lone Tree Creek	11-27-14	1,000	No ?						
A-1199	Oliver L. Smith	Unnamed Creek	4-26-11	1,000	Stock						
A-1211	Mary Watterland	Unnamed Creek	9-21-11	1,000	Stock						
No Filing		Unnamed Stream				Marty Dam and Ditch	1	F		0	28

NOTE: R—Denotes Regular Irrigation. F—Flood Irrigation. P—Water diverted by means of pumping. G—Water diverted by gravity. S—Stored Water.

Condition of System Topography River Basin Little Missouri

Adequate Supply: Yes No Explain

Remarks

Also in:								
Plat No. 63	Twp. 5S	Rge. 61E	Plat No.	Twp.	Rge.	Plat No.	Twp.	Rge.
Plat No.	Twp.	Rge.	Plat No.	Twp.	Rge.	Plat No.	Twp.	Rge.

Information From: James Marty

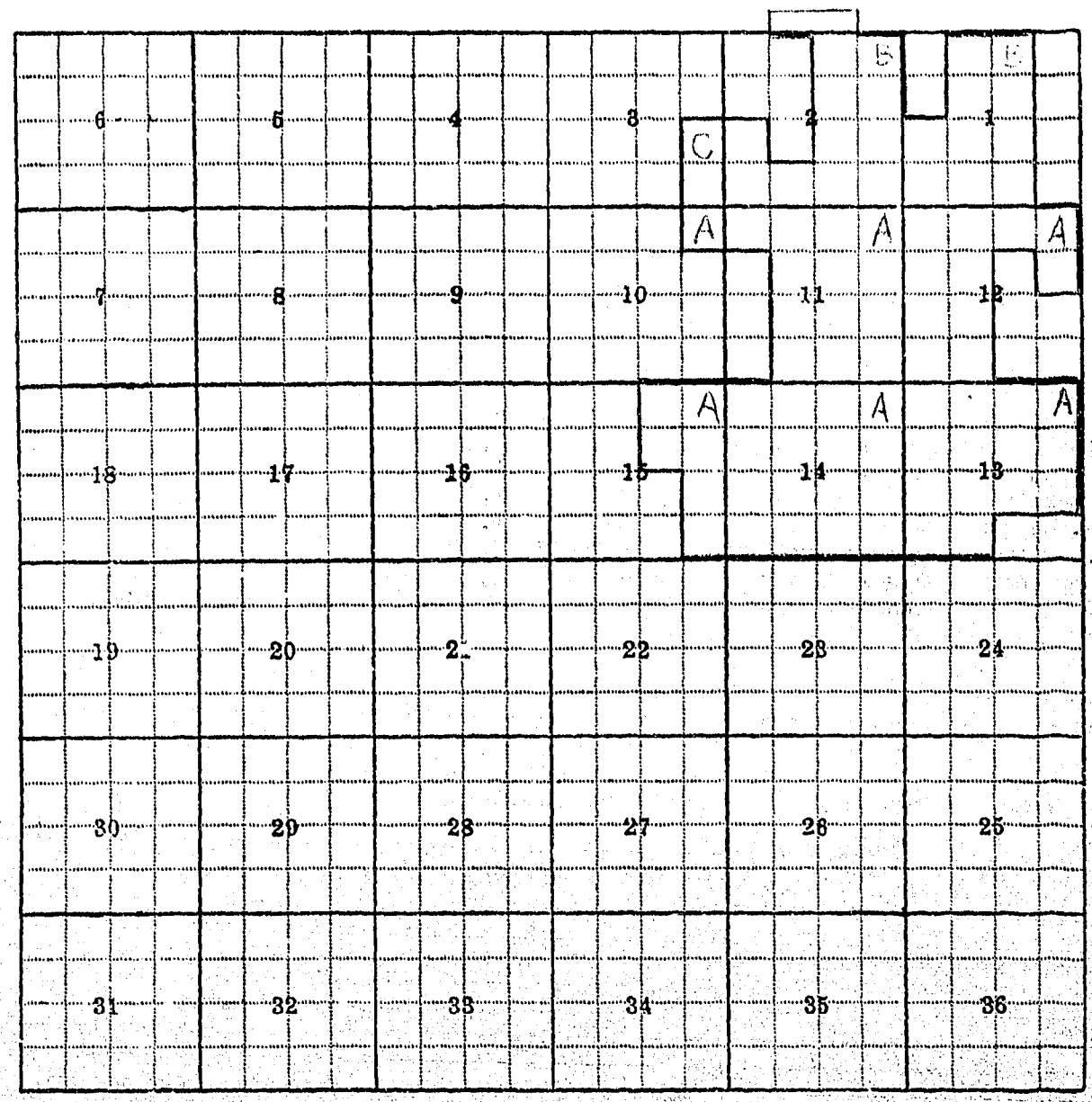

1-B, 2-B, 3-C, 10-A, 11-A, 12-A, 13-A, 14-A, 15-A

F-1-A

County Carter

Farm Checked: Date 10-17-58

By Robert Peter

STATE OF MONTANA
STATE ENGINEERS OFFICE
Water Resources Survey

T 5S R 60E Plat No 62

Photo No 10-64

Legal Land Owner Clifton Sherrill Address Ekalaka

Operator Same Address

Water is deliverd by:— X 1. Private System; 2. Ditch Company; 3. State Project; 4. Federal Project; 5. Irrigation District

If under Ditch Company, Irrigation District, or Government Project, state the number of shares or inches, acre feet, as the case may be in said system

App. No. Decree No.	NAME OF APPROPRIATOR TO WHOM DECREED	NAME OF STREAM	Date App. Date Priority	Miner's Inches	In Use	NAME OF DITCH (Water Delivered By)	No.	R/F	P/G/S	Present Irr. Acres	Irrigable Acres
A-279	Fleeta Sherrill	Cottonwood Creek	8-20-24	750	Yes	Sherrill Ditch	1	F		121	0
A-395	Fleeta Sherrill	Flat Creek	5-28-24	500	Stock						
A-1196	Mary Sherrill	Unnamed Stream	8-26-24	500	Yes	Sherrill Ditch	1	F		30	0
A-1101	Carl B. Gulickson	Lone Tree Creek	12-20-06	500	Stock						
A-278	Clifton Sherrill	Cottonwood Creek	10-10-18	500	Yes						

NOTE: R—Denotes Regular Irrigation. F—Flood Irrigation. P—Water diverted by means of pumping. G—Water diverted by gravity. S—Stored Water.

Condition of System Good Topography Bench River Basin Little Missouri

Adequate Supply: Yes..... No X Explain

Remarks

Also in:									Information From:
Plat No. 61	Twp. 5S	Rge. 59E	Plat No.	Twp.	Rge.	Plat No.	Twp.	Rge.	Clif Sherrill
Plat No.	Twp.	Rge.	Plat No.	Twp.	Rge.	Plat No.	Twp.	Rge.	

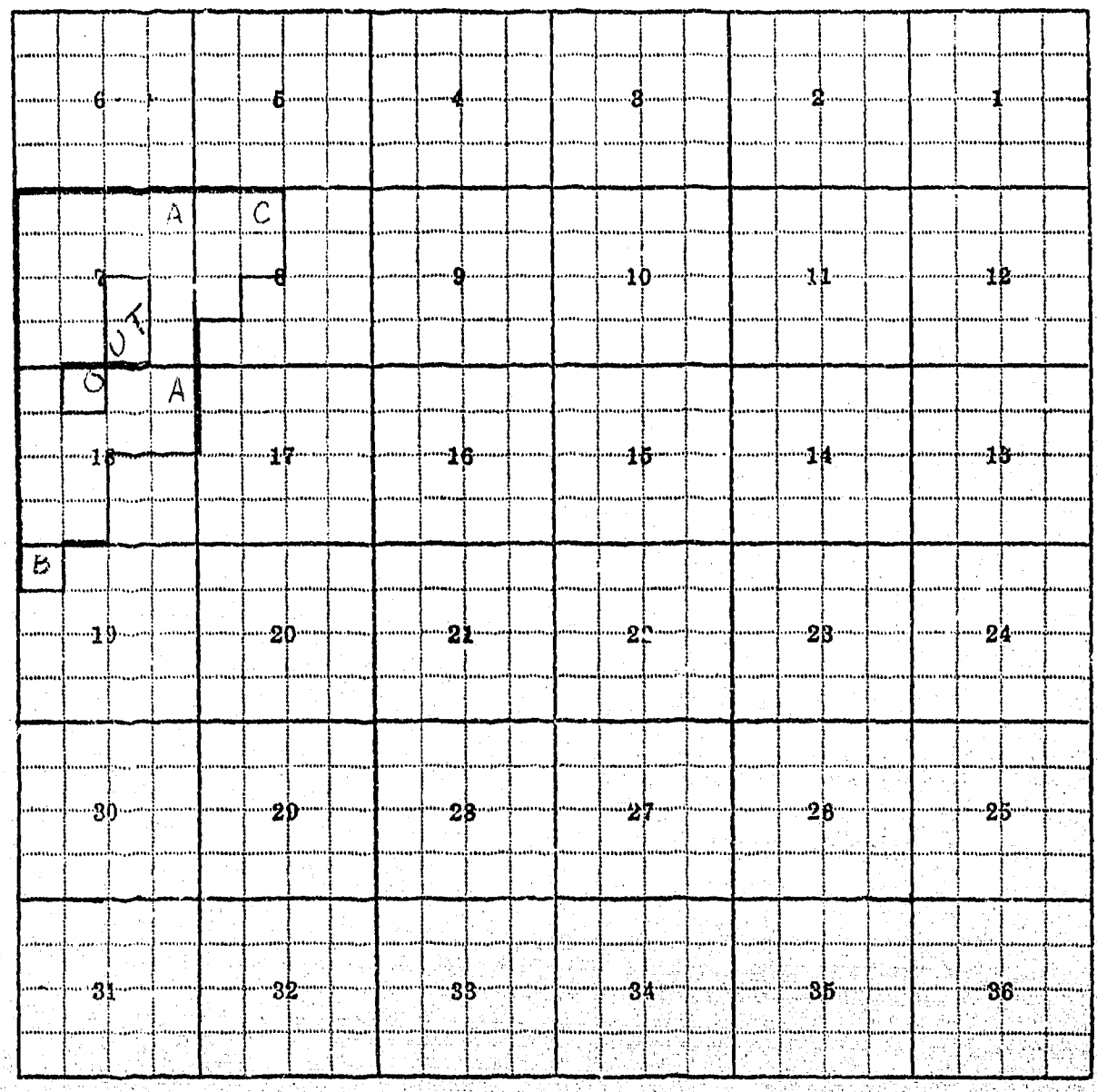
6
5
4
3
2
1
A
C
7
8
9
10
11
12
T
O
A
18
17
16
15
14
13
B
19
20
21
22
23
24
30
29
28
27
26
25
31
32
33
34
35
36

7-A, 8-C, 18-A, 19-B

F-1-A

County Carter

Farm Checked: Date 10-5-58

By Robert Peter

STATE OF MONTANA

STATE ENGINEERS OFFICE

Water Resources Survey

T 5S R 60E Plat No. 62

Photo No. 10-64, 10-65

Legal Land Owner Oliver & Madeline Teigen Address

Operator Address

Water is deliverd by:— 1. Private System; 2. Ditch Company; 3. State Project; 4. Federal Project; 5. Irrigation District

If under Ditch Company, Irrigation District, or Government Project, state the number of shares or inches, acre feet, as the case may be in said system

App. No. Decree No.	NAME OF APPROPRIATOR TO WHOM DECREED	NAME OF STREAM	Date App. Date Priority	Miner's Inches	In Use	NAME OF DITCH (Water Delivered By)	No.	R/F	P/G/S	Present Irr. Acres	Irrigable Acres
A-275	Betsy E. Morrison	Cottonwood Creek	2-5-19	1,000	Stock						

NOTE: R—Denotes Regular Irrigation. F—Flood Irrigation. P—Water diverted by means of pumping. G—Water diverted by gravity. S—Stored Water.

River Basin Little Missouri

Condition of System. Topography

Adequate Supply: Yes No Explain

Remarks

Also in: Plat No. 64 Twp. 5S Rge. 62E	Plat No. Twp. Rge.	Plat No. Twp. Rge.
Plat No. Twp. Rge.	Plat No. Twp. Rge.	Plat No. Twp. Rge.

Information From: Field Survey and Cliff Sherrill

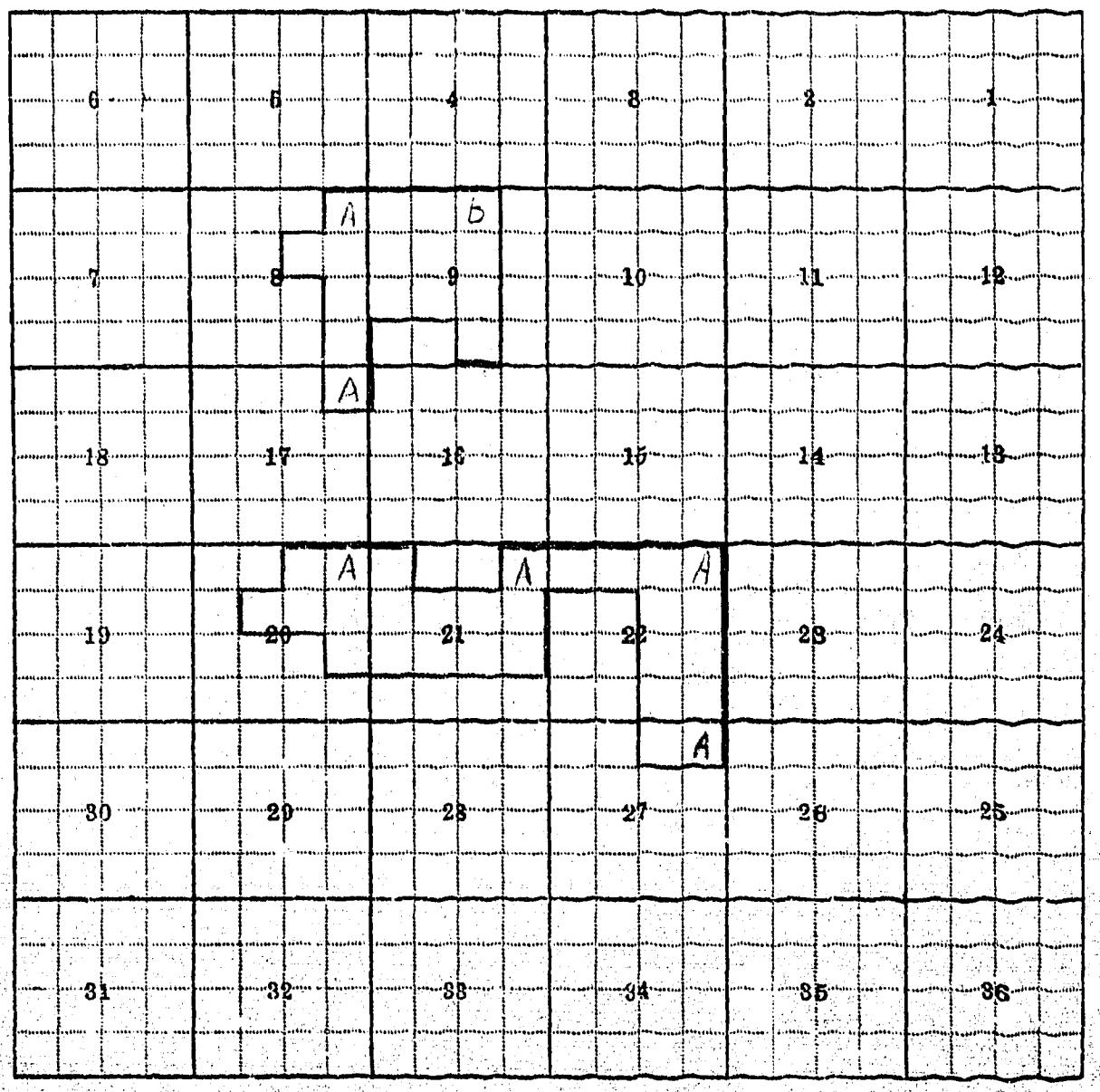

8-A, 9-B, 17-A, 20-A, 21-A, 22-A, 27-A

F-1-A
County Carter

Farm Checked: Date 10-16-58

By Robert Peter

STATE OF MONTANA
STATE ENGINEERS OFFICE
Water Resources Survey

X T. 5S R. 60E Plat No. 62

Photo No. 10-64, 71-184

Legal Land Owner Raymond & Ruth Teigen Address Capital

Operator Same Address

Water is deliverd by:— x1. Private System; 2. Ditch Company; 3. State Project; 4. Federal Project; 5. Irrigation District

If under Ditch Company, Irrigation District, or Government Project, state the number of shares or inches, acre feet, as the case may be in said system

App. No. Decree No.	NAME OF APPROPRIATOR TO WHOM DECREED	NAME OF STREAM	Date App. Date Priority	Miner's Inches	In Use	NAME OF DITCH (Water Delivered By)	No.	R/F	P/G/S	Present Irr. Acres	Irrigable Acres
A-1138	Edward Kircher	Lone Tree Creek	7-25-16	500	Yes)						
A-1139	Edward Kircher	Unnamed Stream	12-9-13	1,000	Yes)	Dam & Dike	1	F		174	0
A-1199	Oliver L. Smith	Unnamed Stream	4-26-11	1,000	Stock						
A-1211	Mary Watterland	Unnamed Stream	9-21-11	1,000	Stock						

NOTE: R—Denotes Regular Irrigation. F—Flood Irrigation. P—Water diverted by means of pumping. G—Water diverted by gravity. S—Stored Water.

Condition of System Good Topography Bottom River Basin Little Missouri
Adequate Supply: Yes ..... No X Explain
Remarks

Also in: Plat No. Twp. Rge.	Plat No. Twp. Rge.	Plat No. Twp. Rge.
Plat No. Twp. Rge.	Plat No. Twp. Rge.	Plat No. Twp. Rge.

Information From:
Raymond Teigen

6	5	4	3	2	1
7	8	9	10	11	12
18	17	16	15	14	13
19	20	21	22	23 A	24 B
30	29	28	27	26	25
31	32	33	34	35	36

23-A, 24-B

F-1-A

County Carter

Farm Checked: Date 10-17-58

By Robert Peter

STATE OF MONTANA
STATE ENGINEERS OFFICE
Water Resources Survey

T 5S R 60E Plat No. 62

Photo No. 10-63, 10-64, 10-65, 7-183, 7-184, 7-185

Legal Land Owner United States of America Address

Operator Theodore Bickerdyke (Section 25) Address

Water is deliverd by:— x1. Private System; 2. Ditch Company; 3. State Project; 4. Federal Project; 5. Irrigation District

If under Ditch Company, Irrigation District, or Government Project, state the number of shares or inches, acre feet, as the case may be in said system

App. No. Decree No.	NAME OF APPROPRIATOR TO WHOM DECREED	NAME OF STREAM	Date App. Date Priority	Miner's Inches	In Use	NAME OF DITCH (Water Delivered By)	No.	R/F	P/G/S	Present Irr. Acres	Irrigable Acres
A-323	Gilbert Gullickson	Dry Run Creek	9-23-06	500	Stock						
A-1134	Geo. G. Kerr	Unnamed Stream	2-8-11	500	Stock						
A-1135	Geo. G. Kerr	Dry Run Creek	2-8-11	500	Stock						
A-1101	Carl B. Gullickson	Lone Tree Creek	12-20-06	500	?						
A-1099	Fred Gray	Unnamed Stream	6-26-16	500	Stock						
No Filing		Unnamed Stream				Bickerdyke Dam & Dike	1	F		118	0

NOTE: R—Denotes Regular Irrigation. F—Flood Irrigation. P—Water diverted by means of pumping. G—Water diverted by gravity. S—Stored Water.

Condition of System Topography River Basin Little Missouri

Adequate Supply: Yes No Explain

Remarks

Also in: Plat No. Twp. Rge.	Plat No. Twp. Rge.	Plat No. Twp. Rge.
Plat No. Twp. Rge.	Plat No. Twp. Rge.	Plat No. Twp. Rge.

Information From: Field Survey

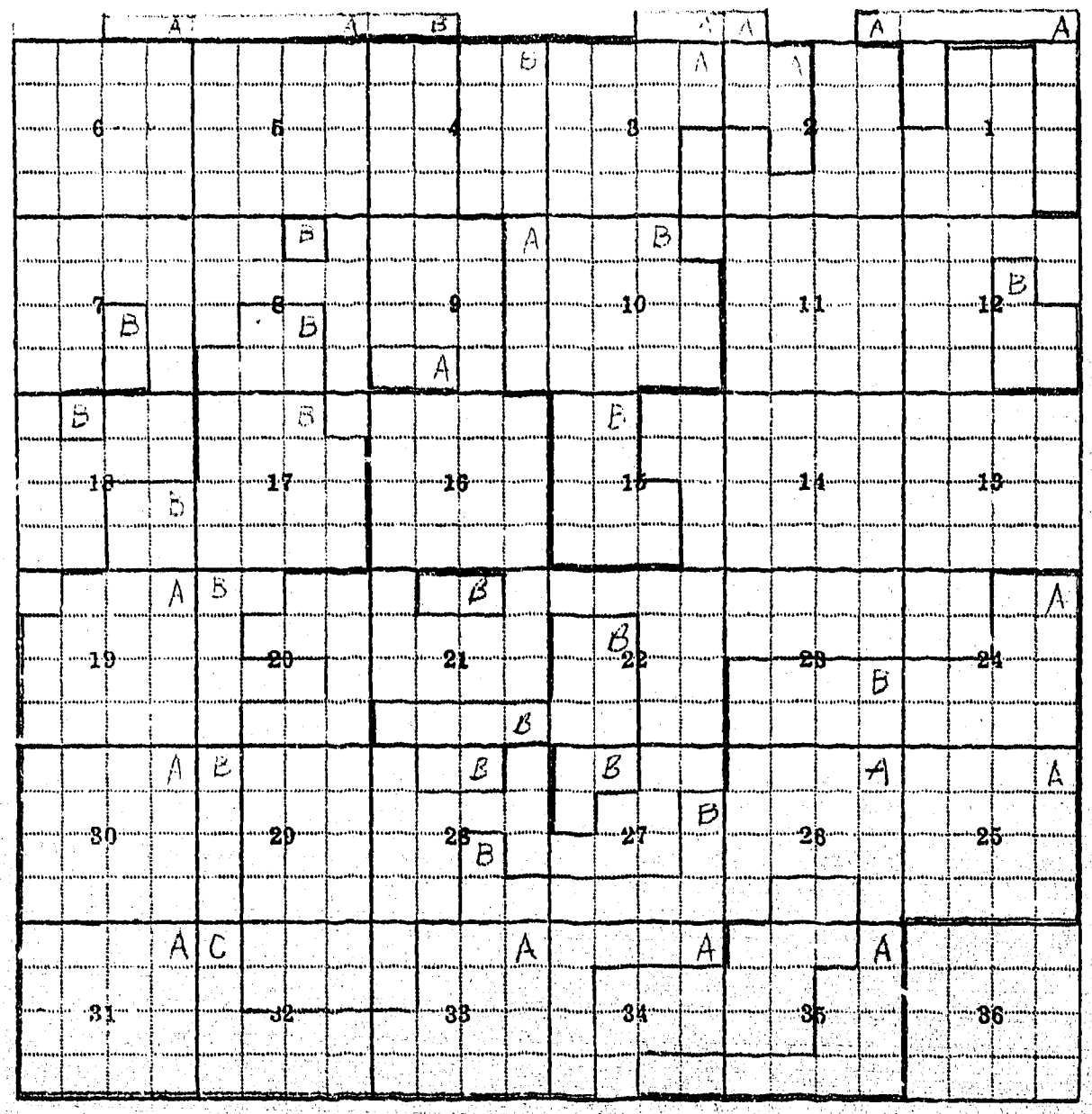

1-A, 2-A, 3-A, 4-B, 5-A, 6-A, 7-B, 8-B, 9-A, 10-B, 12-B, 15-B, 17-B, 18-B, 19-A, 20-B, 21-B, 22-B, 23-B, 24-A, 25-A, 26-A, 27-B, 28-B, 29-B, 30-A, 31-A, 32-C, 33-A, 34-A, 35-A

63
T5S R61E

County Carter

Farm Checked: Date 10-4-58

By Robert Peter

STATE OF MONTANA
STATE ENGINEERS OFFICE
Water Resources Survey

T 5S R 61E Plat No 63

Photo No MA-32-138, MA-7-185

Legal Land Owner Eugene Bickerdyke Address Capital

Operator Same Address

Water is delivered by:— x1. Private System; 2. Ditch Company; 3. State Project; 4. Federal Project; 5. Irrigation District

If under Ditch Company, Irrigation District, or Government Project, state the number of shares or inches, acre feet, as the case may be in said system

App. No. Decree No.	NAME OF APPROPRIATOR TO WHOM DECREED	NAME OF STREAM	Date App. Date Priority	Miner's Inches	In Use	NAME OF DITCH (Water Delivered By)	No.	R/F	P/G/S	Present Irr. Acres	Irrigable Acres
[illegible]-186	Elizabeth Tweit	Main Finger Butte Creek	4-22-07	1,000	Yes						
					Stock						
A-250	Josephine Lykken &										
	Xaver Stempflin	Corrall Creek	5-7-10	2,000	Yes	)					
A-254	Xaver Stempflin	Corrall Creek	6-26-06	1,000	Yes	) Dikes and Dams	1	F		160	0
A-267	Eugene & Theodore										
	Bickerdyke	Cottonwood Creek	7-6-55	2,000	Yes	Bickerdyke Ditch	1	F		79	0

NOTE: R—Denotes Regular Irrigation. F—Flood Irrigation. P—Water diverted by means of pumping. G—Water diverted by gravity. S—Stored Water.

Condition of System Good Topography Bottom River Basin Little Missouri

Adequate Supply: Yes..... No X Explain .....

Remarks .....

Also in: Plat No..... Twp..... Rge..... Plat No..... Twp..... Rge..... Plat No..... Twp..... Rge.....
Plat No..... Twp..... Rge..... Plat No..... Twp..... Rge..... Plat No..... Twp..... Rge.....

Information From:
Eugene Bickerdyke

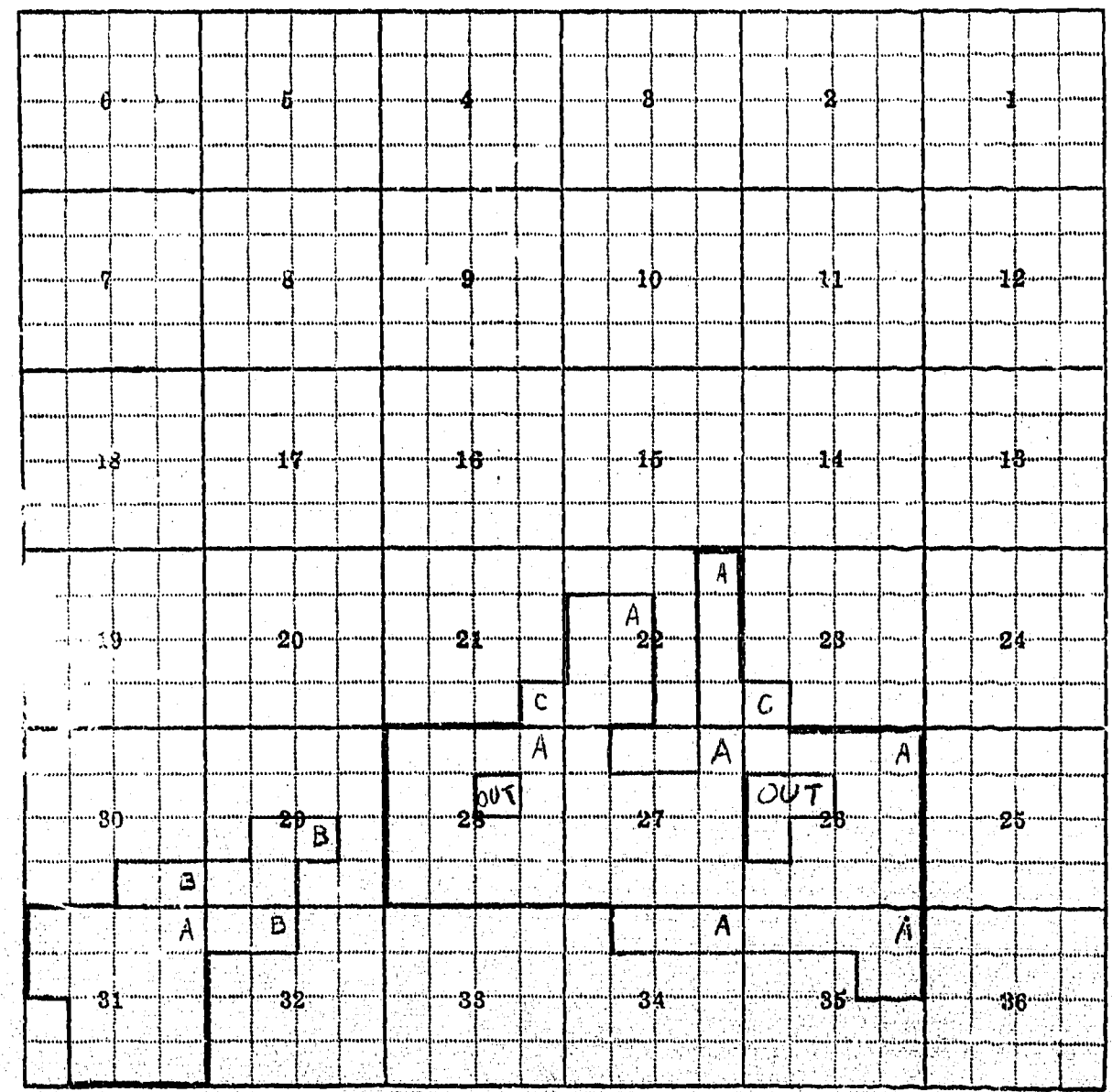

22-A, 21-C, 23-C, 26-A, 27-A, 28-A, 29-B, 30-B, 31-A, 32-B, 34-A, 35-A

F-1-A
County Carter

Farm Checked: Date 10-15-58

By Robert Peter

STATE OF MONTANA
STATE ENGINEERS OFFICE
Water Resources Survey

T 5S R 61E Plat No. 63

Photo No. 7-184

Legal Land Owner Theodore & Louise T. Bickerdyke Address Capital

Operator Same Address

Water is deliverd by:— X1. Private System; 2. Ditch Company; 3. State Project; 4. Federal Project; 5. Irrigation District

If under Ditch Company, Irrigation District, or Government Project, state the number of shares or inches, acre feet, as the case may be in said system

App. No. Decree No.	NAME OF APPROPRIATOR TO WHOM DECREED	NAME OF STREAM	Date App. Date Priority	Miner's Inches	In Use	NAME OF DITCH (Water Delivered By)	No.	R/F	P/G/S	Present Irr. Acres	Irrigable Acres
A-269	Bertha L. M. Bye &										
	Mrs. E. J. Morrison	Cottonwood Creek	9- 7-12	1,000	Part						
A-270	John O., Bertha L. M.										
	& Palma M. Bye &										
	Josephine Lykken	Cottonwood Creek	7-28-16	3,000	No						
A-267	Eugene & Theodore										
	Bickerdyke	Cottonwood Creek	7-6-55	2,000	Yes	Bickerdyke Dam	1	F		521	0
A-276	Mrs. E. J. Morrison										
	etal	Cottonwood Creek	9-7-12	1,000	Part						
A-1049	Bertha L. M. Bye	Unnamed Stream	4-10-09	500	Yes	)					
A-1050	Bertha L. M. Bye	Corrall Creek *	3-10-09	1,000	Yes	)					
A-1051	Bertha L. M. Bye	Unnamed Stream	9-7-12	500	Yes	)					
A-1052	Bertha L. M. Bye	Cartoon Draw *	7-27-16	1,000	Yes	) Dikes & Dams	1	F		282	0
A-1053	Bertha L. M. Bye &										
	Mrs. E. J. Morrison	Corrall Creek *	9-7-12	1,000	Part						
No filing		Unnamed Stream				Bickerdyke Dam & Dikes	1	F		253	0

NOTE: R—Denotes Regular Irrigation. F—Flood Irrigation. P—Water diverted by means of pumping. G—Water diverted by gravity. S—Stored Water.

Condition of System Good Topography Bottom River Basin Little Missouri

Adequate Supply: Yes..... No X Explain

Remarks * or Unnamed Stream

Also in: Plat No.	Twp.	Rge.	Plat No.	Twp.	Rge.	Plat No.	Twp.	Rge.
Plat No.	Twp.	Rge.	Plat No.	Twp.	Rge.	Plat No.	Twp.	Rge.

Information From:
Theo. Bickerdyke

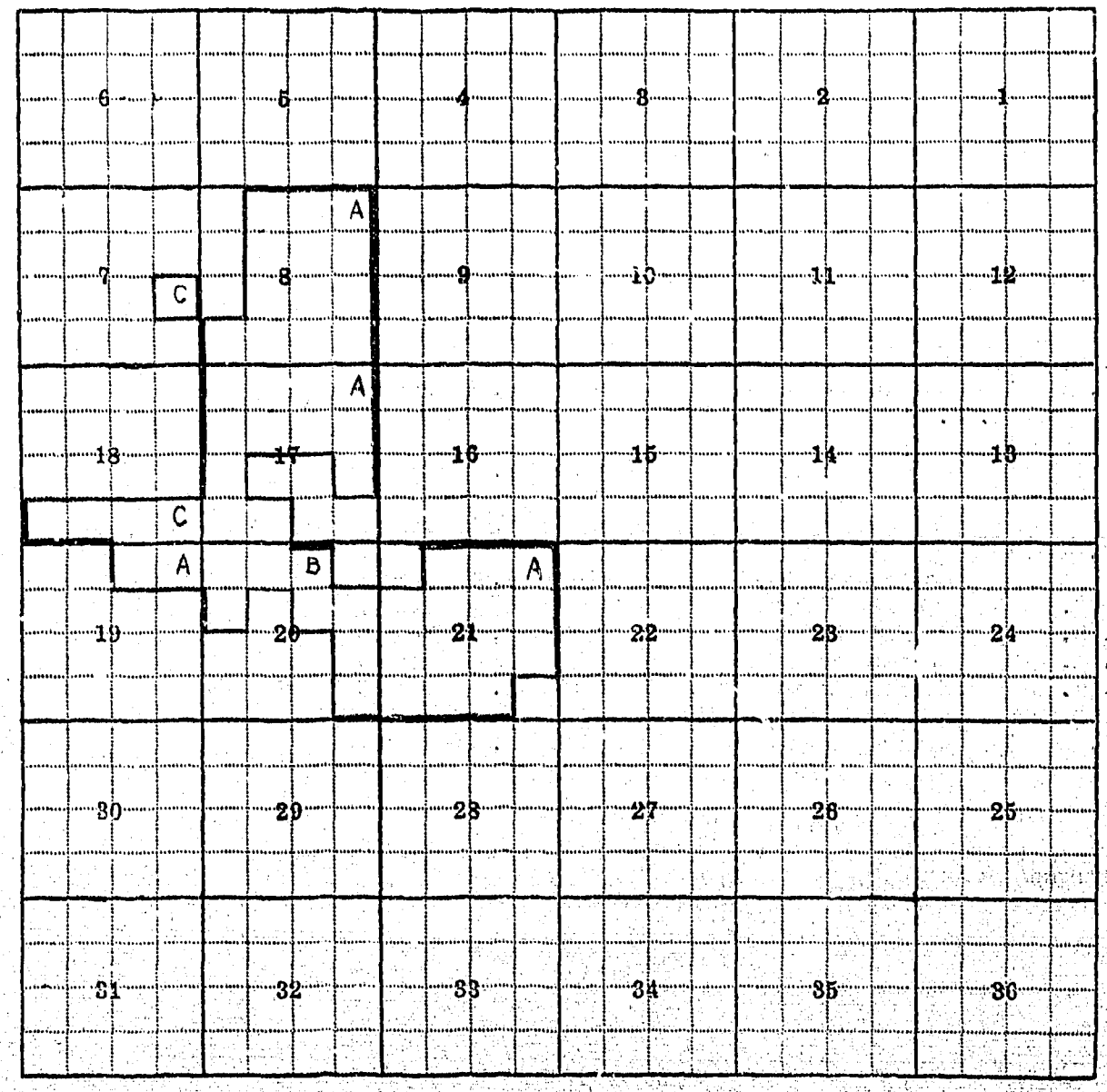

7-C, 8-A, 17-A, 18-C, 19-A, 20-B, 21-A

F-1-A

County Carter

Farm Checked: Date 10-5-58

By Robert Peter

STATE OF MONTANA
STATE ENGINEERS OFFICE
Water Resources Survey

T 5S R 61E Plat No. 63

Photo No. 10-63, 7-183
7-184

Legal Land Owner James Marty Address Capital

Operator Same Address

Water is delivered by:— X 1. Private System; 2. Ditch Company; 3. State Project; 4. Federal Project; 5. Irrigation District

If under Ditch Company, Irrigation District, or Government Project, state the number of shares or inches, acre feet, as the case may be in said system

App. No. Decree No.	NAME OF APPROPRIATOR TO WHOM DECREED	NAME OF STREAM	Date App. Date Priority	Miner's Inches	In Use	NAME OF DITCH (Water Delivered By)	No.	R/F	P/G/S	Present Irr. Acres	Irrigable Acres
A-269	Bertha L. M. Bye &										
	Mrs. E. J. Morrison	Cottonwood Creek	9-7-12	1,000	No						
A-276	Mrs. E. J. Morrison										
	Etux	Cottonwood Creek	9-7-12	1,000	?						
A-1042	John F. Buck	Unnamed Stream	7-12-09	500	Yes ½	)					
A-1053	Bertha L. M. Bye &										
	Mrs. E. J. Morrison	Corrall Creek *	9-7-12	1,000	Yes	)					
A-1160	C. M. Clay Morrison	Corrall Creek *	6-14-09	500	Yes	)					
A-1161	Mrs. E. J. Morrison	Unnamed Stream	6-14-09	1,000	Yes	) Marty Dikes and Dams	1	F		249	0

NOTE: R—Denotes Regular Irrigation. F—Flood Irrigation. P—Water diverted by means of pumping. G—Water diverted by gravity. S—Stored Water.

Condition of System Topography River Basin Little Missouri

Adequate Supply: Yes No Explain

Remarks * or Unnamed Stream

Also in:								
Plat No. 62	Twp. 5S	Rge. 60E	Plat No.	Twp.	Rge.	Plat No.	Twp.	Rge.
Plat No.	Twp.	Rge.	Plat No.	Twp.	Rge.	Plat No.	Two.	Rge.

Information From Field Survey

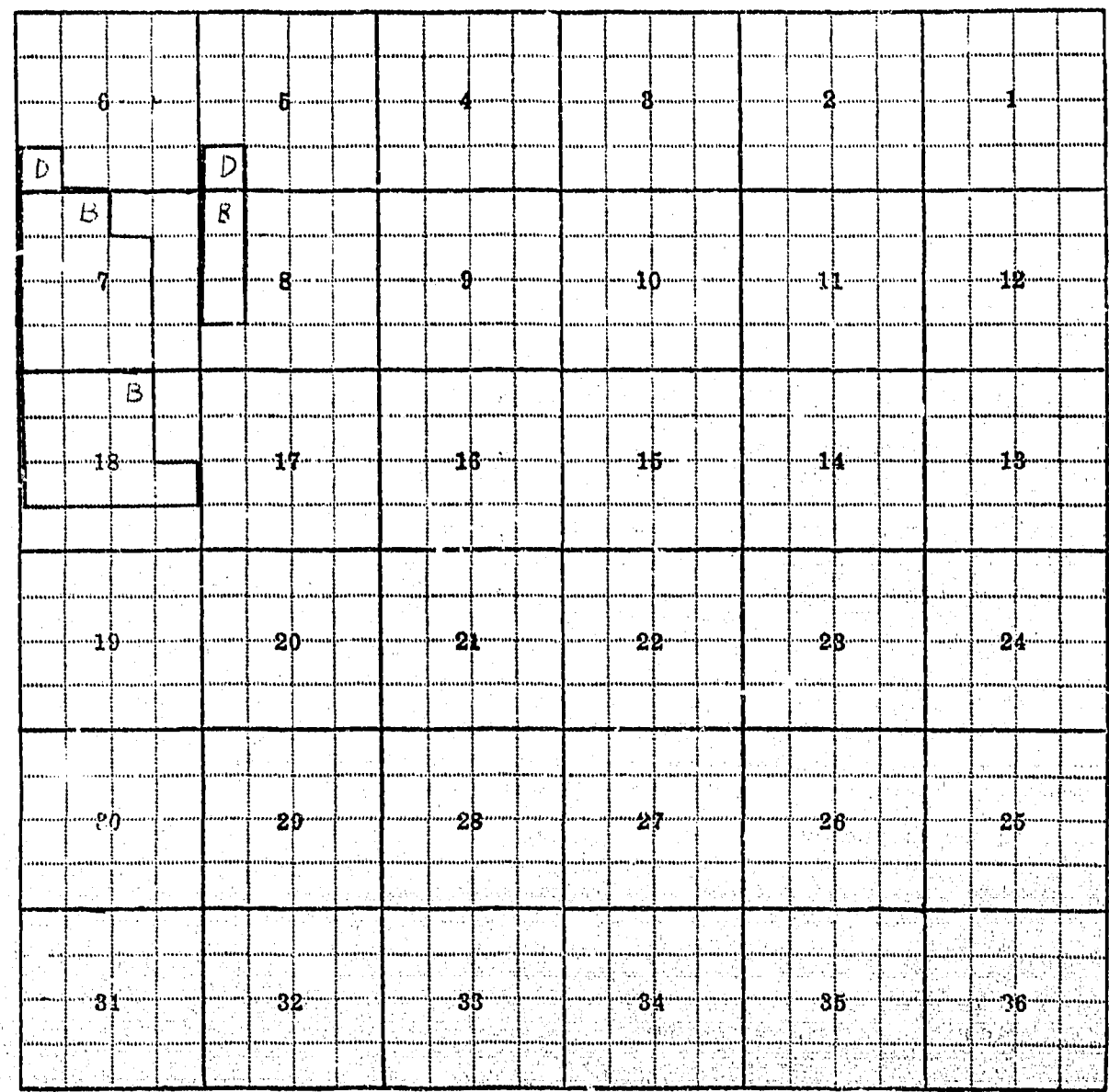

5-D, 6-D, 7-B, 8-B, 18-B

F-1-A

County Carter

Farm Checked: Date 9-22-58

By Robert Peter

STATE OF MONTANA
STATE ENGINEERS OFFICE
Water Resources Survey

T 5S R 61E Plat No. 63

Photo No. 32-137

Legal Land Owner Montana, State of Address

Operator Ernest Vaughn (Section 36) Address Capital

Water is deliverd by:— 1. Private System; 2. Ditch Company; 3. State Project; 4. Federal Project; 5. Irrigation District

If under Ditch Company, Irrigation District, or Government Project, state the number of shares or inches, acre feet, as the case may be in said system

App. No. Decree No.	NAME OF APPROPRIATOR TO WHOM DECREED	NAME OF STREAM	Date App. Date Priority	Miner's Inches	In Use	NAME OF DITCH (Water Delivered By)	No.	R/F	P/G/S	Present Irr. Acres	Irrigable Acres
A-368	Caroline & Otto										
	Enerson	Finger Butte Creek	5-21-03	3,000	Yes	)					
A-1075	Amy C. Durst	Unnamed Stream	5-15-13	250	Yes	) Vaughn Ditch	1	F		313	0

NOTE: R—Denotes Regular Irrigation. F—Flood Irrigation. P—Water diverted by means of pumping. G—Water diverted by gravity. S—Stored Water.

Condition of System Good Topography River Basin Little Missouri

Adequate Supply: Yes No Explain

Remarks

Also in: Plat No. Twp. Rge.	Plat No. Twp. Rge.	Plat No. Twp. Rge.
Plat No. Twp. Rge.	Plat No. Twp. Rge.	Plat No. Twp. Rge.

Information From
Ernest Vaughn


6
5
4
3
2
1
7
8
9
10
11
12
18
17
16
15
14
13
19
20
21
22
23
24
30
29
28
27
26
25
A
31
32
33
34
35
36

16-A, 36-A

F-1-A

County Carter

Farm Checked Date 10-4-58

By Robert Peter

STATE OF MONTANA

STATE ENGINEERS OFFICE

Water Resources Survey

T 5S R 61E Plat No. 63

Photo No. 32-138, 7-185

Legal Land Owner United States of America Address

Operator Eugene Bickerdyke Address

Water is delivered by:— 1. Private System; 2. Ditch Company; 3. State Project; 4. Federal Project; 5. Irrigation District

If under Ditch Company, Irrigation District, or Government Project, state the number of shares or inches, acre feet, as the case may be in said system

App. No. Decree No.	NAME OF APPROPRIATOR TO WHOM DECREED	NAME OF STREAM	Date App. Date Priority	Miner's Inches	In Use	NAME OF DITCH (Water Delivered By)	No.	R/F	P/G/S	Present Irr. Acres	Irrigable Acres
A-369	Frank Stempflin	Finger Butte Creek	3-21-10	500	Stock						
A-389	Ammon M. Blackford	Flat Creek	8-19-10	600	Stock						
A-267	Eugene & Theodore					Bickerdyke Ditch					
	Bickerdyke	Cottonwood Creek	7-6-55	2,000	Yes	(Sec.22)	1	F		20	0
No Filing		Unnamed Stream				Dikes (Sec. 30)	1	F		144	0

NOTE: R—Denotes Regular Irrigation. F—Flood Irrigation. P—Water diverted by means of pumping. G—Water diverted by gravity. S—Stored Water.

Condition of System Good Topography Bottom River Basin Little Missouri

Adequate Supply: Yes X No. Explain

Remarks

Also in: Plat No. Twp. Rge.	Plat No. Twp. Rge.	Plat No. Twp. Rge.
Plat No. Twp. Rge.	Plat No. Twp. Rge.	Plat No. Twp. Rge.

Information From:
Eugene Bickerdyke

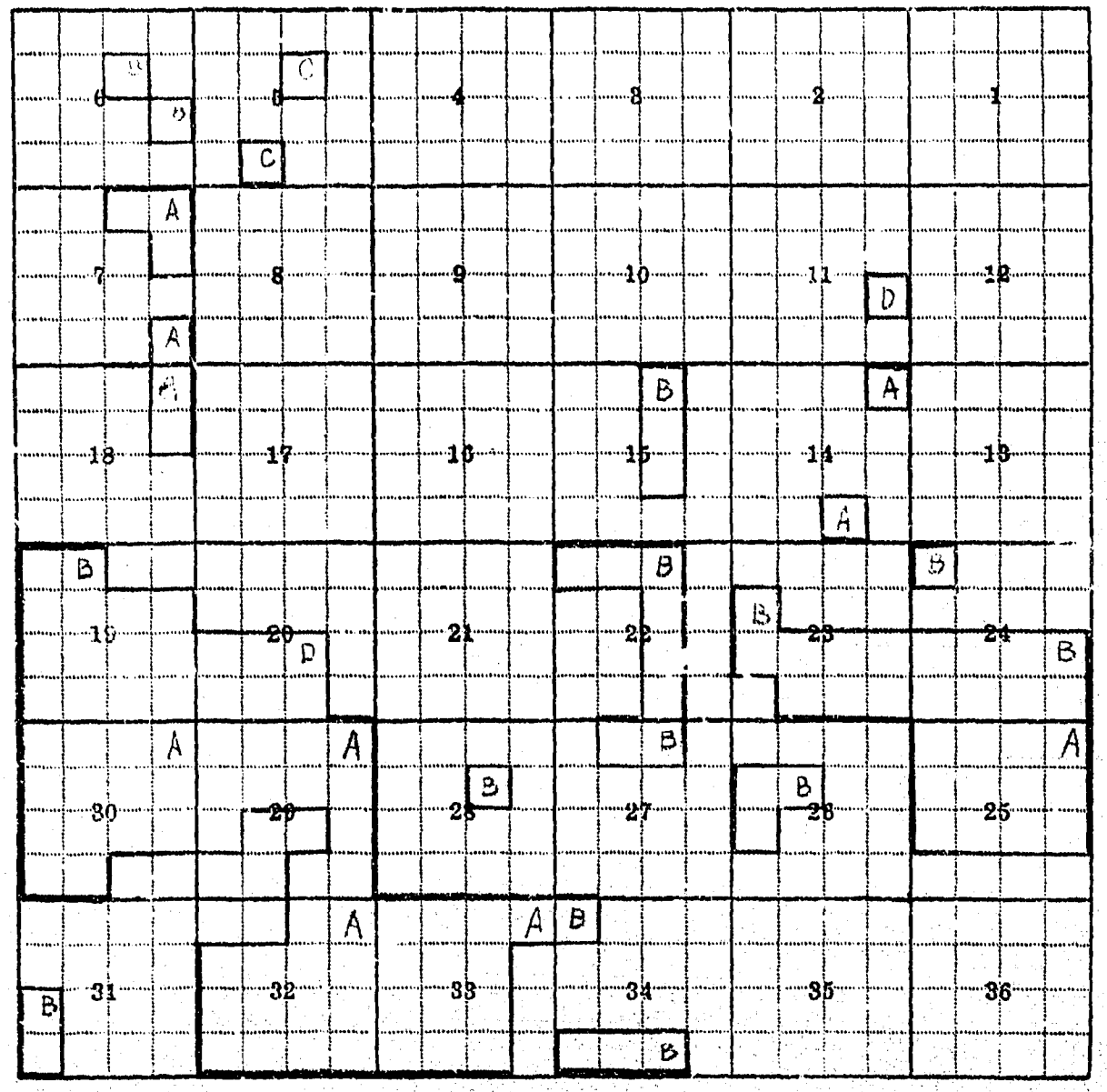

5-C, 6-B, 7-A, 1'-D, 14-A, 15-B, 18-A, 19-B, 20-D, 22-B, 23-B, 24-B, 25-A, 26-B, 27-B, 28-B, 29-A, 30-A, 31-B, 32-A, 33-A, 34-B

F-1-A

County Carter

Form Checked: Date 9-22-58

By Robert Peter

STATE OF MONTANA
STATE ENGINEERS OFFICE
Water Resources Survey

X T. 5S R. 61E Plat No. 63

Photo No.

Legal Land Owner Ernest A. Vaughn Address Capital

Operator Same Address

Water is delivered by:— 1. Private System; 2. Ditch Company; 3. State Project; 4. Federal Project; 5. Irrigation District

If under Ditch Company, Irrigation District, or Government Project, state the number of shares or inches, acre feet, as the case may be in said system

App. No. Decree No.	NAME OF APPROPRIATOR TO WHOM DECREED	NAME OF STREAM	Date App. Date Priority	Miner's Inches	In Use	NAME OF DITCH (Water Delivered By)	No.	R/F	P/G/S	Present Irr. Acres	Irrigable Acres
A-151	Frank Stempflin	Brush Creek	5-25-99	500	Yes	)					
A-647	Frank Stempflin	Oleson Gulch	4-16-01	100	No	) Vaughn Dikes and Dam	1	F		163	0
A-368	Caroline & Otto Enerson, Sr.	Finger Butte Creek	5-21-03	3,000	Yes	)					
A-1075	Amy C. Durst	Unnamed Stream	5-15-13	250	Yes	) Vaughn Dikes and Dam	1	F		399	0
A-431	Norman & Gunvor E. Mahlum	Hackberry Creek	4-7-11	1,000	No						
A-434	Frank Noonan	Melum or Mahlum Creek*	8-11-44	640	Yes						
A-592	Karoline Maklum	Mahlum Creek	1-29-04	1,000	Yes						
A-1153	Gunvor & K. Norman Mahlum	Unnamed Stream	4-10-11	500	Yes						
A-1161	Mrs. E. J. Morrison	Unnamed Stream	6-14-09	1,000	Yes						

NOTE: R—Denotes Regular Irrigation. F—Flood Irrigation. P—Water diverted by means of pumping. G—Water diverted by gravity. S—Stored Water.

Condition of System Topography River Basin Little Missouri

Adequate Supply: Yes No Explain

Remarks * Or Unnamed Fork Hackberry Creek

Also in: Plat No. 64 Twp. 5S Rge. 62E	Plat No. Twp. Rge.	Plat No. Twp. Rge.
Plat No. 72 Twp. 6S Rge. 62E	Plat No. Twp. Rge.	Plat No. Twp. Rge.

Information From: Field Survey

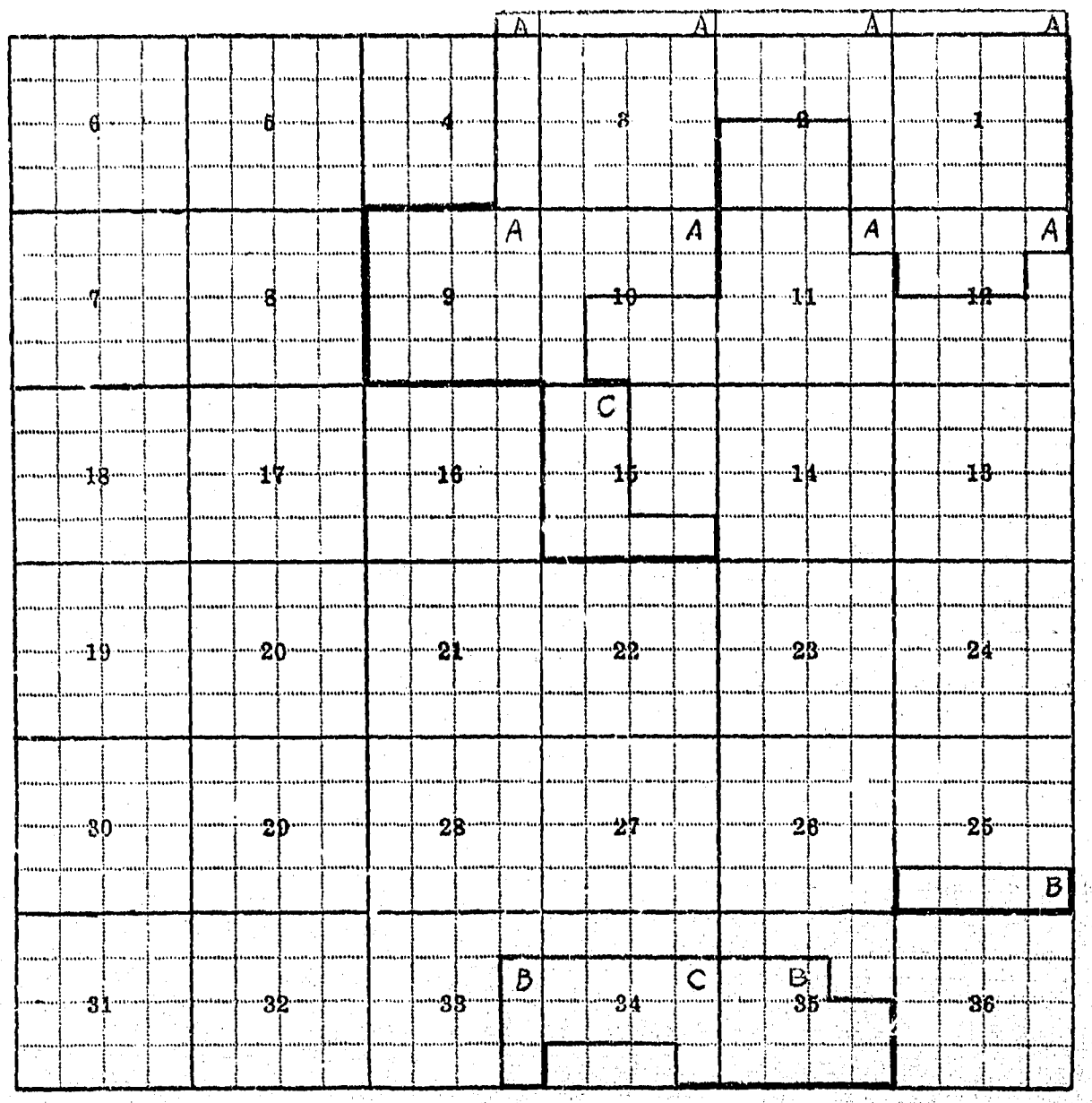

1-A, 2-A, 3-A, 4-A, 9-A, 10-A, 11-A, 12-A, 15-C, 25-B, 33-B, 34-C, 35-B

F-1-A

County Carter

Form Checked: Date 10-1-58

By Robert Peter

STATE OF MONTANA
STATE ENGINEERS OFFICE
Water Resources Survey

X T. 56 R. 62E Plat No. 64

Photo No. 19-22

Legal Land Owner Floyd C. & James O. Davis Address Camp Crook, South Dakota

Operator Same Address

Water is deliverd by:— x1. Private System; 2. Ditch Company; 3. State Project; 4. Federal Project; 5. Irrigation District

If under Ditch Company, Irrigation District, or Government Project, state the number of shares or inches, acre feet, as the case may be in said system

App. No. Decree No.	NAME OF APPROPRIATOR TO WHOM DECREED	NAME OF STREAM	Date App. Date Priority	Miner's Inches	In Use	NAME OF DITCH (Water Delivered By)	No.	R/F	P/G/S	Present Irr. Acres	Irrigable Acres
A-897	Peter H. Bonefield	Taylor Creek	4-24-05	500	Yes	Bonefield Ditch	1	F)		258	0
A-1031	Peter Bonefield	Roburge Creek	3-22-02	300	Yes	Bonefield Ditch		)			

NOTE: R—Denotes Regular Irrigation. F—Flood Irrigation. P—Water diverted by means of pumping. G—Water diverted by gravity. S—Stored Water.

Condition of System Good Topography Bench River Basin Little Missouri

Adequate Supply: Yes..... No. X Explain

Remarks This water is taken out of creek in South Dakota

Also in: Plat No..... Twp..... Rge.....	Plat No..... Twp..... Rge.....	Plat No..... Twp..... Rge.....
Plat No..... Twp..... Rge.....	Plat No..... Twp..... Rge.....	Plat No..... Twp..... Rge.....

Information From:
James Davis

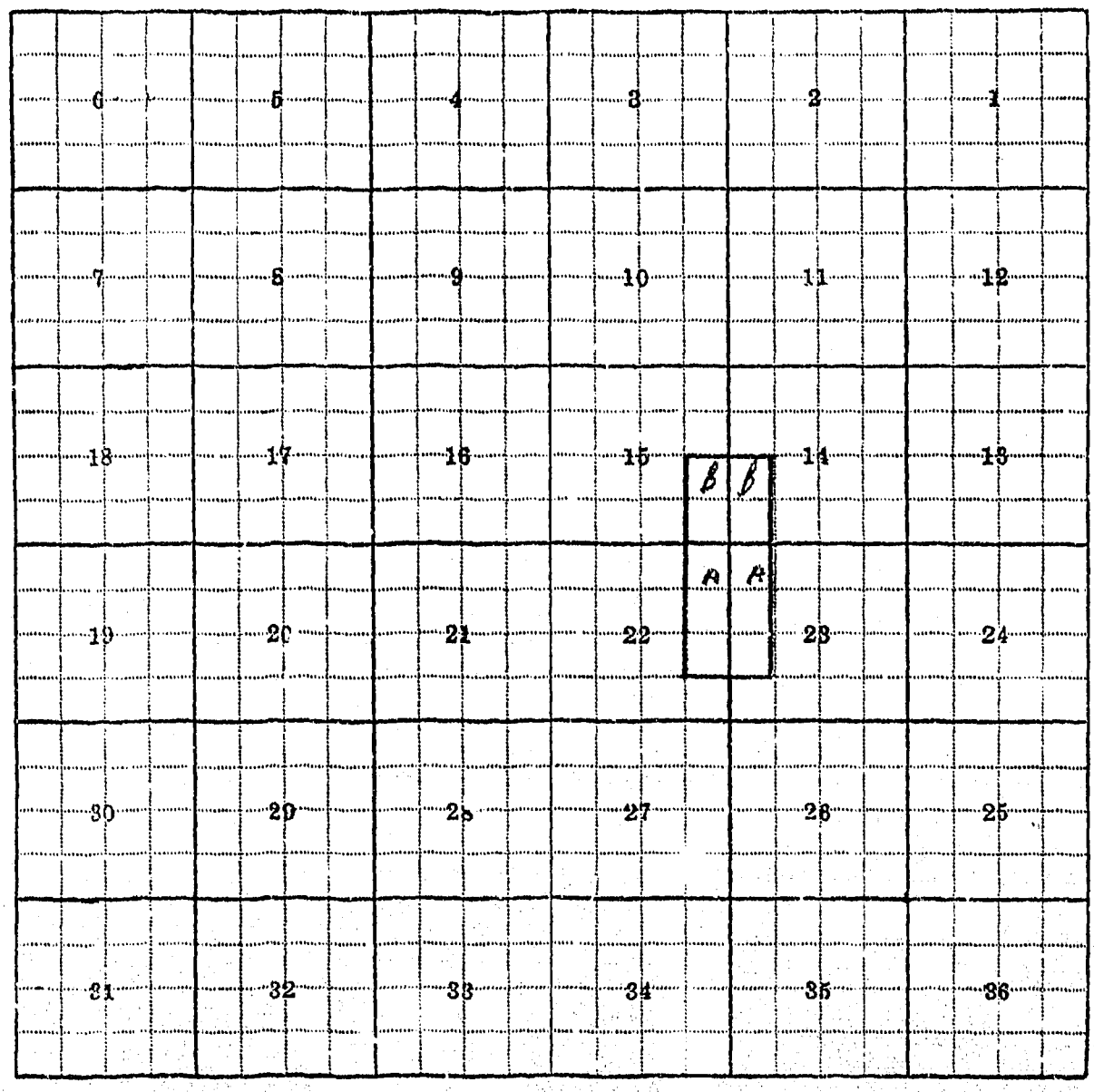

14-B, 15-B, 22-A, 23-A

F-1-A

County Carter

Farm Checked: Date 9-30-58

By Robert Peter

STATE OF MONTANA
STATE ENGINEERS OFFICE
Water Resources Survey

X

T. 5S R. 62E Plat No. 64

Photo No. 7-194

Legal Land Owner Montana, State of Address

Operator Oliver Teigen Address Capital

Water is deliverd by:— X 1. Private System; 2. Ditch Company; 3. State Project; 4. Federal Project; 5. Irrigation District

If under Ditch Company, Irrigation District, or Government Project, state the number of shares or inches, acre feet, as the case may be in said system

App. No. Decree No.	NAME OF APPROPRIATOR TO WHOM DECREED	NAME OF STREAM	Date App. Date Priority	Miner's Inches	In Use	NAME OF DITCH (Water Delivered By)	No.	R/F	P/G/S	Present Irr. Acres	Irrigable Acres
A-619	Ole Teigen	Unnamed Fork Little Missouri River	8-12-44	400	Yes	Teigen Ditch	1	F)		42	0
A-280	Ole Teigen	Cottonwood Creek	8-12-44	880	Yes	Teigen Ditch	1	F)			
A-282	Ole Teigen	Cottonwood Creek and Tributaries	8-12-44	400	Yes	Teigen Ditch	1	F)			
A-764	Julia Sophia Bonefield	Seminary Creek	8-25-97	1000	Yes	Dikes	1	F		27	0

NOTE: R—Denotes Regular Irrigation. F—Flood Irrigation. P—Water diverted by means of pumping. G—Water diverted by gravity. S—Stored Water.

Condition of System Good Topography Bottom River Basin Little Missouri

Adequate Supply: Yes ..... No X Explain

Remarks

Also in: Plat No. Twp. Rge.	Plat No. Twp. Rge.	Plat No. Twp. Rge.
Plat No. Twp. Rge.	Plat No. Twp. Rge.	Plat No. Twp. Rge.

Information From:
Oliver Teigen

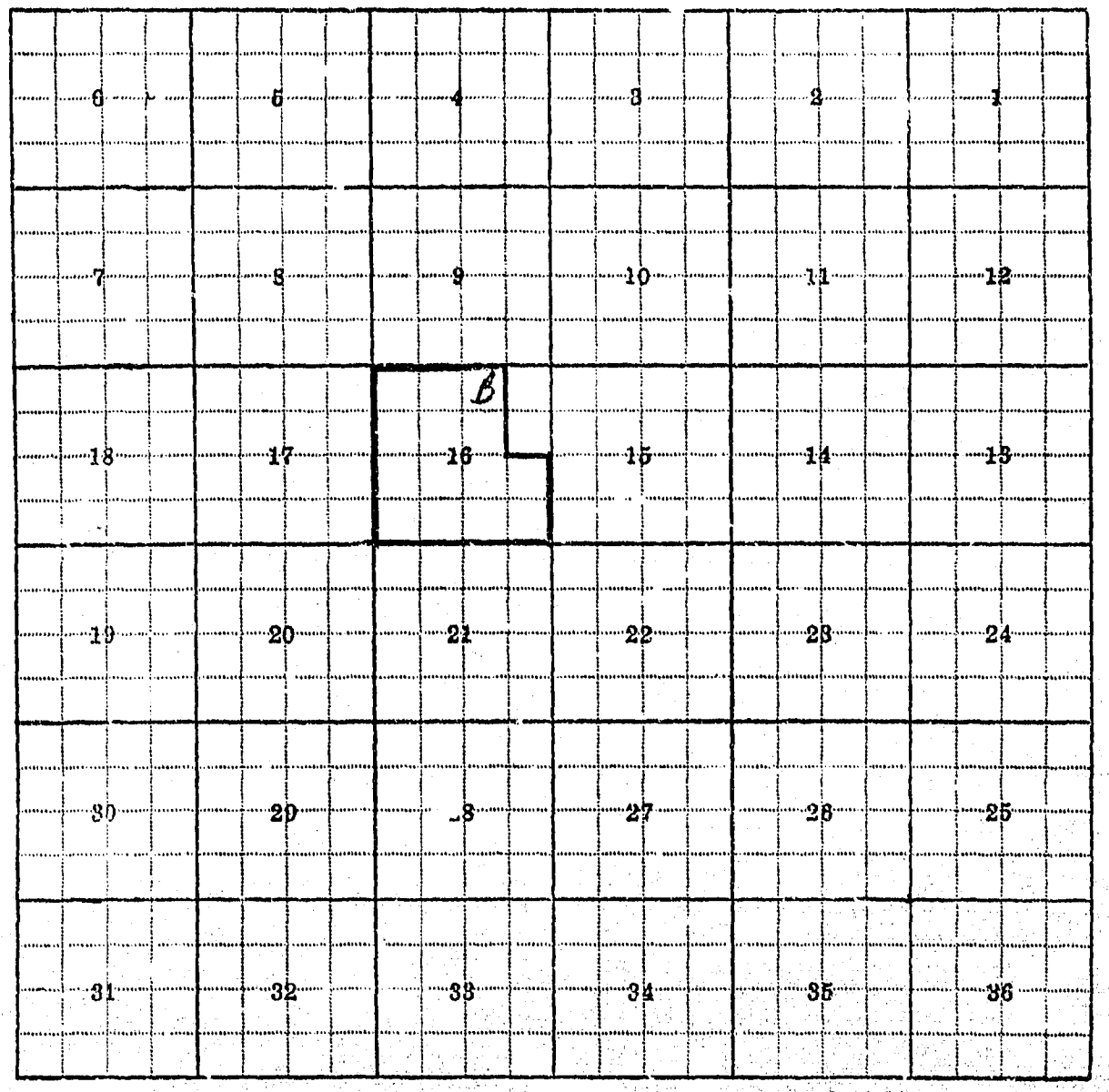
6
5
4
3
2
1
7
8
9
10
11
12
B
18
17
16
15
14
13
19
20
21
22
23
24
30
29
28
27
26
25
31
32
33
34
35
36

16-B

F-1-A

County Carter

Farm Checked: Date 10-1-58

By Robert Peter

STATE OF MONTANA

STATE ENGINEERS OFFICE

Water Resources Survey

T. 5S. R. 62E. Plat No. 64

Photo No. MA-10-93

Legal Land Owner Molly Nelson Address

Operator Same Address

Water is deliverd by:— 1. Private System; 2. Ditch Company; 3. State Project; 4. Federal Project; 5. Irrigation District

If under Ditch Company, Irrigation District, or Government Project, state the number of shares or inches, acre feet, as the case may be in said system

App. No. Decree No.	NAME OF APPROPRIATOR TO WHOM DECREED	NAME OF STREAM	Date App. Date Priority	Miner's Inches	In Use	NAME OF DITCH (Water Delivered By)	No.	R/F	P/G/S	Present Irr. Acres	Irrigable Acres
	NO IRRIGATION										
A-401	Oluf J. Bye	Forty Eight Miles									
		Creek	11-1-98	500	No						

NOTE: R—Denotes Regular Irrigation. F—Flood Irrigation. P—Water diverted by means of pumping. G—Water diverted by gravity. S—Stored Water.

Condition of System Topography River Basin Little Missouri

Adequate Supply: Yes No Explain

Remarks

Also in: Plat No. 80 Twp. 7S Rge. 61E	Plat No. Twp. Rge.	Plat No. Twp. Rge.
Plat No. 81 Twp. 7S Rge. 62E	Plat No. Twp. Rge.	Plat No. Twp. Rge.

Information From:

Mollie Nelson

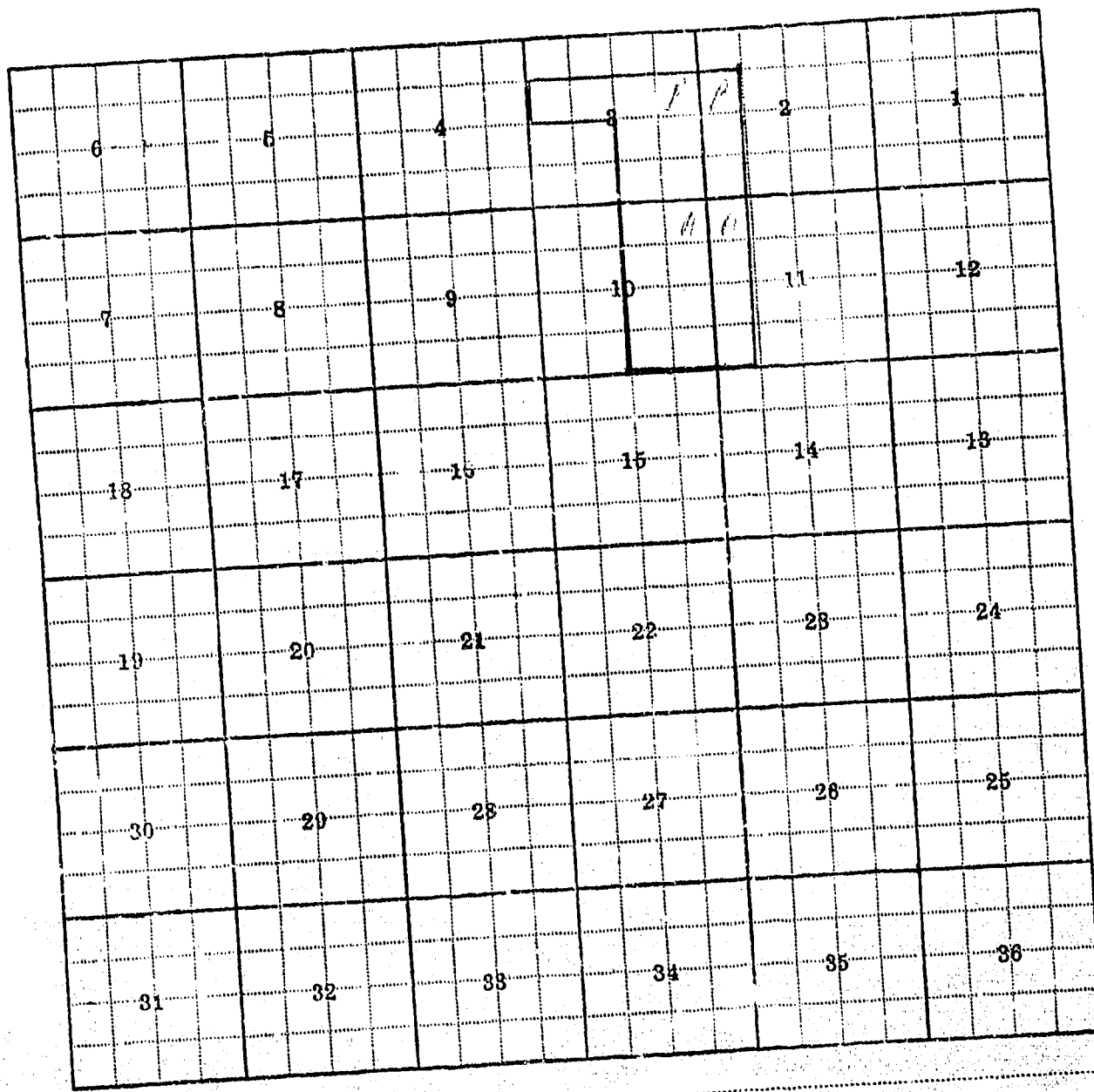
6
5
4
3
B
2
1
A
7
8
9
10
11
12
18
17
16
15
14
13
19
20
21
22
23
24
30
29
28
27
26
25
31
32
33
34
35
36

2-B, 3-B, 10-A, 11-A

F-1-A

County Carter

Farm Checked: Date 10-4-58

By Robert Peter

STATE OF MONTANA
STATE ENGINEERS OFFICE
Water Resources Survey

T. 5S R. 62E Plat No. 64

Photo No. MA-10-93

Legal Land Owner Theo. & Clara Overn Address Capital

Operator Same Address

Water is delivered by:— x1. Private System; 2. Ditch Company; 3. State Project; 4. Federal Project; 5. Irrigation District

If under Ditch Company, Irrigation District, or Government Project, state the number of shares or inches, acre feet, as the case may be in said system

App. No. Decree No.	NAME OF APPROPRIATOR TO WHOM DECREED	NAME OF STREAM	Date App. Date Priority	Miner's Inches	In Use	NAME OF DITCH (Water Delivered By)	No.	R/F	P/G/S	Present Irr. Acres	Irrigable Acres
A-89	Torkel Oleson	Box Creek	9-16-97	500	Yes ½	Oleson Ditch	1	F		5	0

NOTE: R—Denotes Regular Irrigation. F—Flood Irrigation. P—Water diverted by means of pumping. G—Water diverted by gravity. S—Stored Water.

Condition of System Good Topography Bottom River Basin Little Missouri

Adequate Supply: Yes No x Explain

Remarks

Also in: Plat No. 64 Twp. 4S Rge. 62E	Plat No. Twp. Rge.	Plat No. Twp. Rge.
Plat No. Twp. Rge.	Plat No. Twp. Rge.	Plat No. Twp. Rge.

Information From: Theo. Overn