F-1-A

County Carter

Farm Checked: Date

By

STATE OF MONTANA
STATE ENGINEERS OFFICE
Water Resources Survey

T. 6S R. 60E Plat No. 70

Photo No. 32-113

Legal Land Owner Arthur Walker Address

Operator Address

Water is delivered by:— 1. Private System; 2. Ditch Company; 3. State Project; 4. Federal Project; 5. Irrigation District

If under Ditch Company, Irrigation District, or Government Project, state the number of shares or inches, acre feet, as the case may be in said system

App. No. Decree No.	NAME OF APPROPRIATOR TO WHOM DECREED	NAME OF STREAM	Date App. Date Priority	Miner's Inches	In Use	NAME OF DITCH (Water Delivered By)	No.	R/F	P/G/S	Present Irr. Acres	Irrigable Acres
		NO IRRIGATION									
A-12	Mary E. Wise	Ash Creek	9-19-13	500	Yes	)					
A-544	John H. Givens	Jump Off Draw or				)SWR*					
		Lightening	1-14-11	500	Yes	)					

*Secretarial Water Right

NOTE: R—Denotes Regular Irrigation. F—Flood Irrigation. P—Water diverted by means of pumping. G—Water diverted by gravity. S—Stored Water.

Condition of System Topography River Basin Little Missouri

Adequate Supply: Yes No Explain

Remarks May put in system to irrigate up in this area.

Also in: Plat No. Twp. Rge.	Plat No. Twp. Rge.	Plat No. Twp. Rge.
Plat No. Twp. Rge.	Plat No. Twp. Rge.	Plat No. Twp. Rge.

Information From:
Field Survey

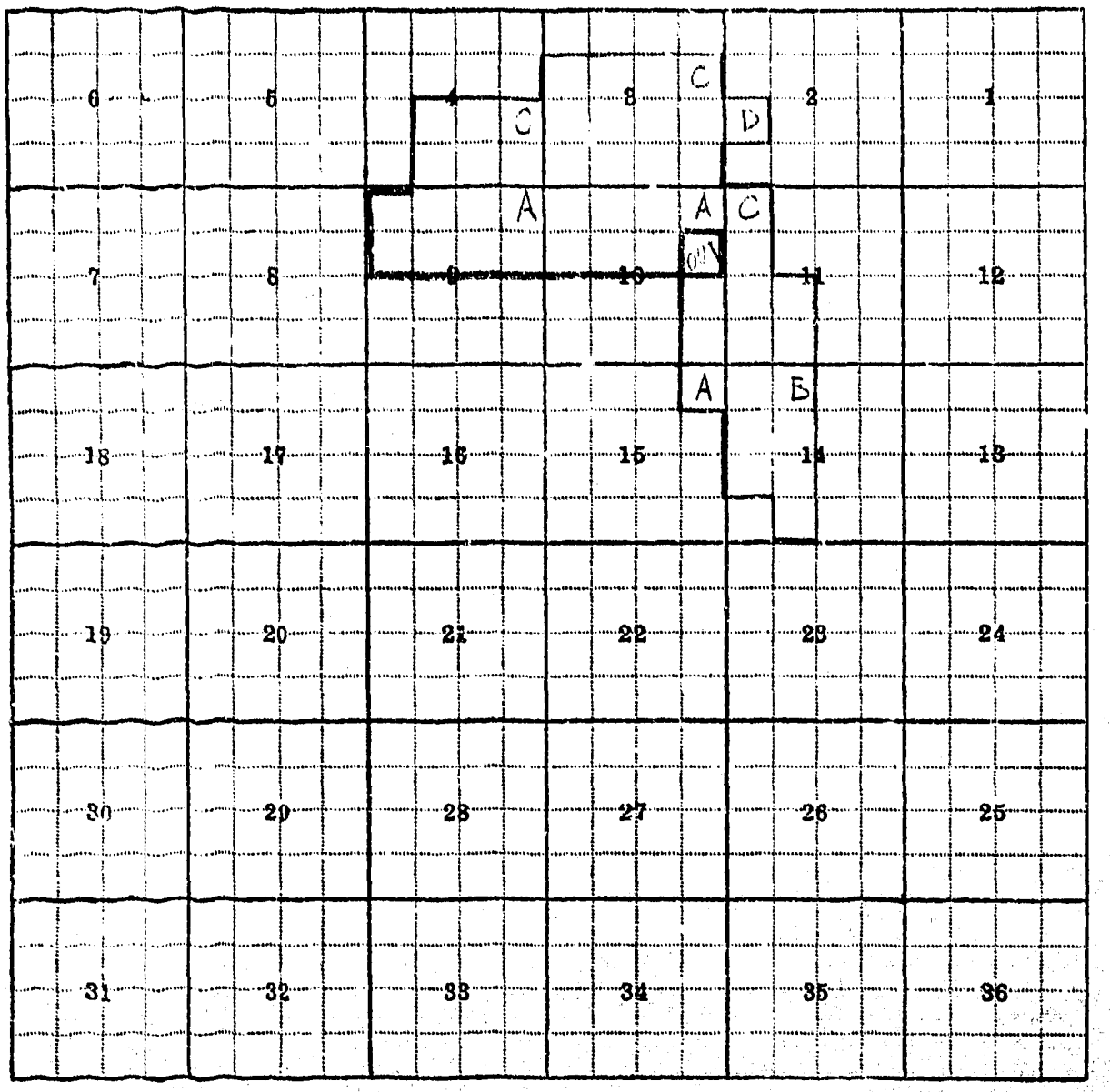

2-D, 3-C, 4-C, 9-A, 10-A, 11-C, 14-B, 15-A

F-1-A

County Carter

Farm Checked. Date 9-7-58

By Robert Peter Dave Pouliot

STATE OF MONTANA
STATE ENGINEERS OFFICE
Water Resources Survey

T 6S R 60E Plat No. 70

Photo No. 32-114, 32-113

Legal Land Owner Wm. K. Walker Address

Operator Same Address

Water is delivered by:— X1. Private System; 2. Ditch Company; 3. State Project; 4. Federal Project; 5. Irrigation District

If under Ditch Company, Irrigation District, or Government Project, state the number of shares or inches, acre feet, as the case may be in said system

App. No. Decree No.	NAME OF APPROPRIATOR TO WHOM DECREED	NAME OF STREAM	Date App. Date Priority	Miner's Inches	In Use	NAME OF DITCH (Water Delivered By)	No.	R/F	P/G/S	Present Irr. Acres	Irrigable Acres
A-471	David M. Dorsett	Hay Draw	6-15-16	400	Yes	)					
A-473	Wm. Walker	Hay Draw	8-15-44			)					
			4-18-45	400	Yes	) Walker Dikes & Dams	1	F		181	0

NOTE: R—Denotes Regular Irrigation. F—Flood Irrigation. P—Water diverted by means of pumping. G—Water diverted by gravity. S—Stored Water.

Condition of System Good Topography Bottom River Basin Little Missouri

Adequate Supply: Yes ..... No X Explain

Remarks

Also in: Plat No. Twp. Rge.	Plat No. Twp. Rge.	Plat No. Twp. Rge.
Plat No. Twp. Rge.	Plat No. Twp. Rge.	Plat No. Twp. Rge.

Information From:
Wm. Walker

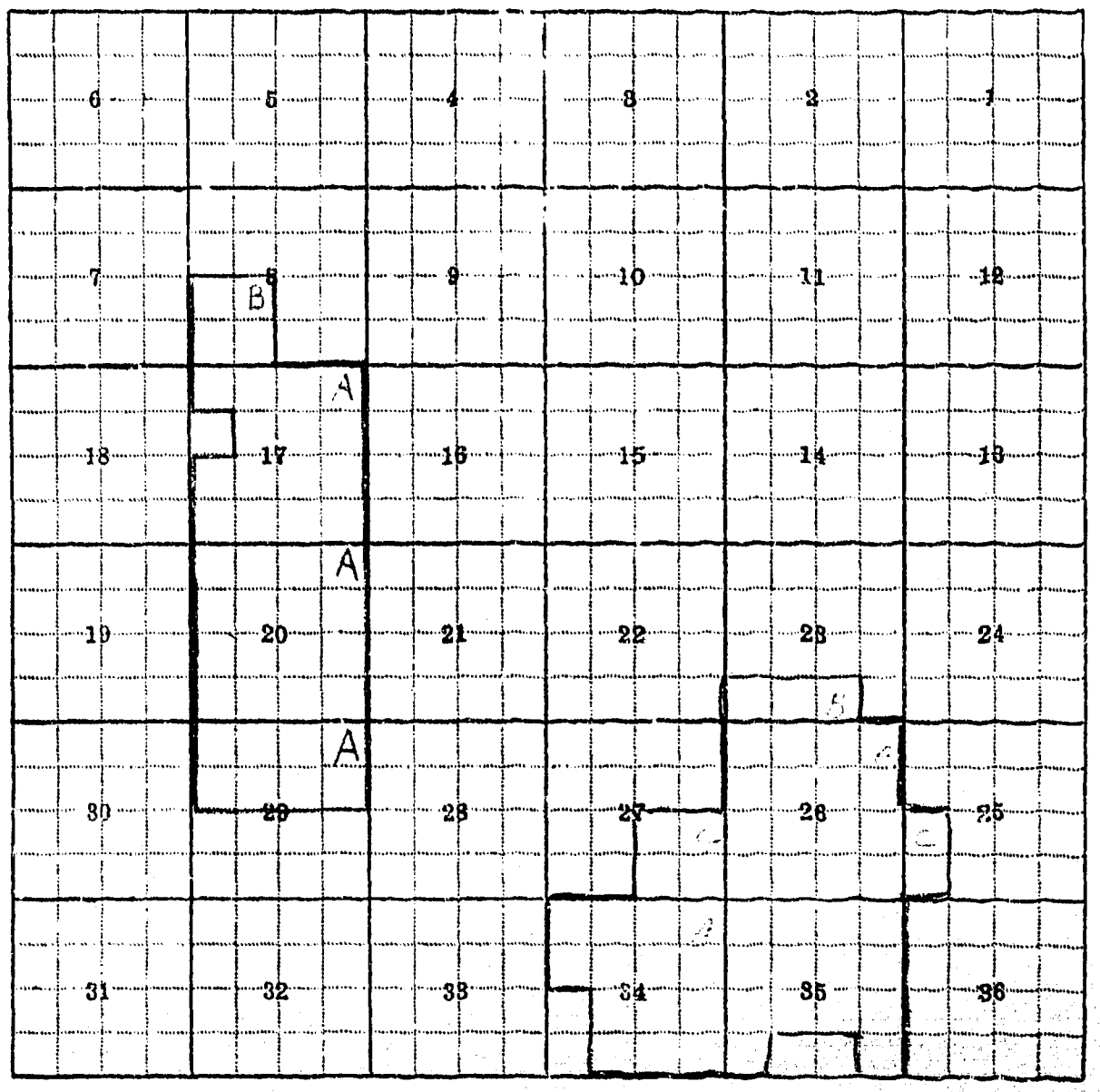

8-B, 17-A, 20-A, 29-A, 23-B, 25-C, 26-A, 37-C, 34-A, 35-A

71
T6S R61E

F-1-A
County Carter

STATE OF MONTANA
STATE ENGINEERS OFFICE
Water Resources Survey

T. 6S R. 61E Plat No. 71

Farm Checked: Date 7-20-58

Photo No. 7-186; 7-187

By Robert Peter

Legal Land Owner Clara S. Enerson Address Capitol

Operator Same Address

Water is deliverd by:— X 1. Private System; 2. Ditch Company; 3. State Project; 4. Federal Project; 5. Irrigation District

If under Ditch Company, Irrigation District, or Government Project, state the number of shares or inches, acre feet, as the case may be in said system

App. No. Decree No.	NAME OF APPROPRIATOR TO WHOM DECREED	NAME OF STREAM	Date App. Date Priority	Minor's Inches	In Use	NAME OF DITCH (Water Delivered By)	No.	R/F	P/G/S	Present Irr. Acres	Irrigable Acres
No Filing						Water Spreader	1	F		69	0

NOTE: R—Denotes Regular Irrigation. F—Flood Irrigation. P—Water diverted by means of pumping. G—Water diverted by gravity. S—Stored Water.

Condition of System Good Topography Bottom River Basin Little Missouri

Adequate Supply: Yes No X Explain

Remarks

Also in: Plat No. 72 Twp. 6S Rge. 62E Plat No. Twp. Rge.	Plat No. Twp. Rge. Plat No. Twp. Rge.	Plat No. Twp. Rge. Plat No. Twp. Rge.

Information From:
Clara Enerson
Art Walker

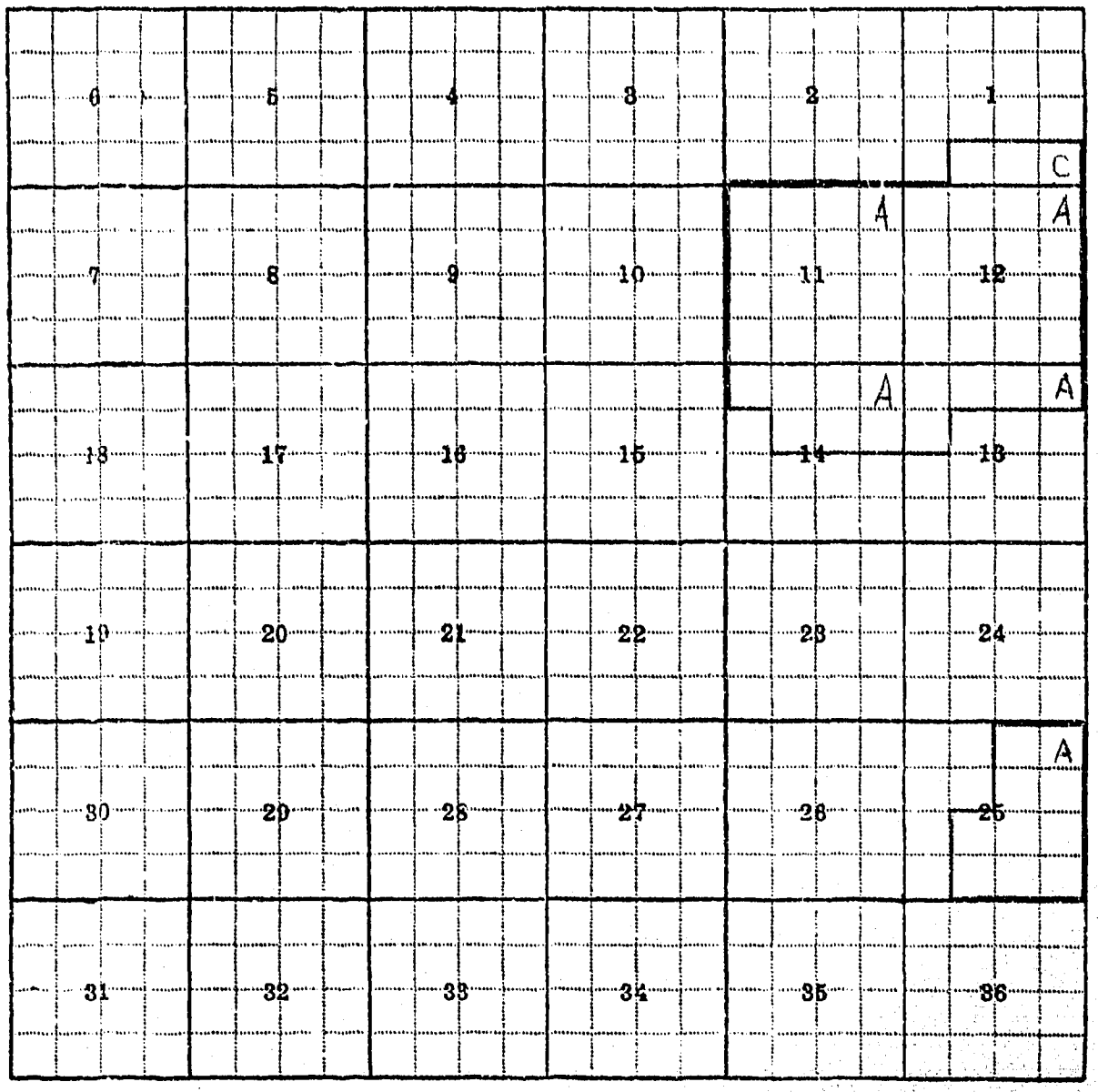

1-C, 11-A, 12-A, 13-A, 14-A, 25-A

F-1-A
County Carter

STATE OF MONTANA
STATE ENGINEER'S OFFICE
Water Resources Survey

T. 6S R. 61E Plat No. 71

Farm Checked: Date 9-20-58

Photo No. 7-187

By Robert Peter

Legal Land Owner Al F. Gray Address

Operator Chas. Craige & Sons Address Belle Fourche, South Dakota

Water is delivered by:— X1. Private System; 2. Ditch Company; 3. State Project; 4. Federal Project; 5. Irrigation District

If under Ditch Company, Irrigation District, or Government Project, state the number of shares or inches, acre feet, as the case may be in said system

App. No. Decree No.	NAME OF APPROPRIATOR TO WHOM DECREED	NAME OF STREAM	Date App. Date Priority	Minor's Inches	In Use	NAME OF DITCH (Water Delivered By)	No.	R/F	P/G/S	Present Irr. Acres	Irrigable Acres
A-1057	Levi Chousse	Unnamed also Bicker-									
		dyke or Blacktail Creek	5-27-10	500	No	Gray Ditch	1	F		61	-

NOTE: R—Denotes Regular Irrigation. F—Flood Irrigation. P—Water diverted by means of pumping. G—Water diverted by gravity. S—Stored Water

Condition of System Topography River Basin Little Missouri

Adequate Supply: Yes No Explain

Remarks

Also in: Plat No. 80 Twp. 7S Rge. 61E	Plat No. Twp. Rge.	Plat No. Twp. Rge.
Plat No. Twp. Rge.	Plat No. Twp. Rge.	Plat No. Twp. Rge.

Information From: Field Survey

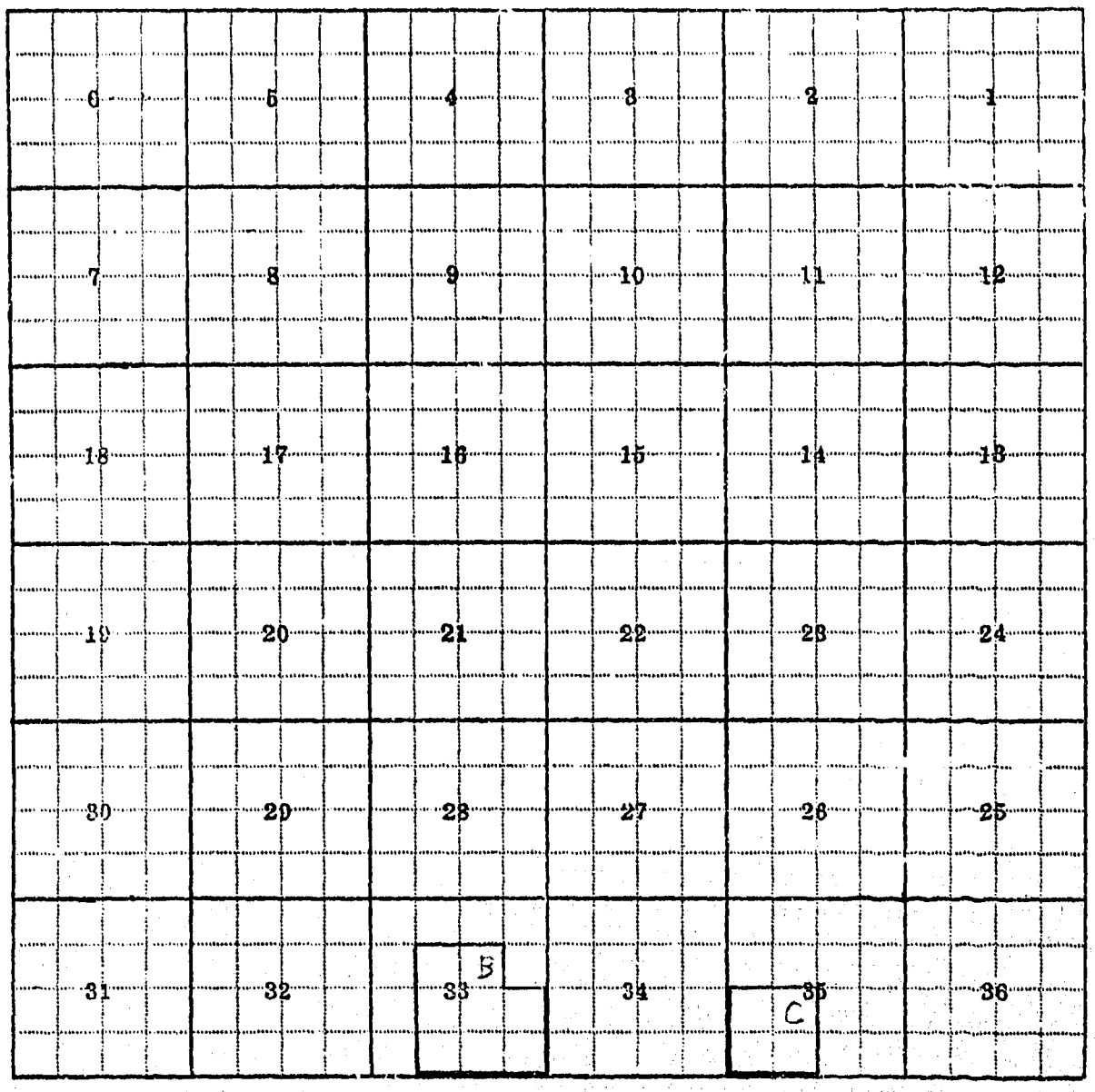
6
5
4
3
2
1
7
8
9
10
11
12
18
17
16
15
14
13
19
20
21
22
23
24
30
29
28
27
26
25
31
32
33
B
34
35
C
36

33-B, 35-C

F-1-A

County Carter

Farm Checked: Date 9-20-58

By Robert Peter

STATE OF MONTANA
STATE ENGINEERS OFFICE
Water Resources Survey

T. 6S R. 61E Plat No. 71

Photo No. 7-184

Legal Land Owner Florence Gray Address

Operator Chas. Craigo & Sons Address Belle Fourche, South Dakota

Water is deliverd by:— X1. Private System; 2. Ditch Company; 3. State Project; 4. Federal Project; 5. Irrigation District

If under Ditch Company, Irrigation District, or Government Project, state the number of shares or inches, acre feet, as the case may be in said system

App. No. Decree No.	NAME OF APPROPRIATOR TO WHOM DECREED	NAME OF STREAM	Date App. Date Priority	Miner's Inches	In Use	NAME OF DITCH (Water Delivered By)	No.	R/F	P/G/S	Present Irr. Acres	Irrigable Acres
A-79	Florence Gray	Blacktail Creek or Bickerdyke Creek	8-2-04	1,000	Yes						
A-1098	Florence Gray	Unnamed Stream or Blacktail Creek	8-2-04	500	Yes	Gray Ditch	1	F		184	-

NOTE: R—Denotes Regular Irrigation. F—Flood Irrigation. P—Water diverted by means of pumping. G—Water diverted by gravity. S—Stored Water.

Condition of System Topography River Basin Little Missouri

Adequate Supply: Yes No Explain

Remarks

Also in: Plat No. Twp. Rge.	Plat No. Twp. Rge.	Plat No. Twp. Rge.
Plat No. Twp. Rge.	Plat No. Twp. Rge.	Plat No. Twp. Rge.

Information From:
Field Survey


6
5
4
3
2
1
7
8
9
10
11
12
18
17
16
15
14
13
19
20
21
22
23
24
30
29
28
27
26
25
31
32
33
34
35
36
B

34-B

F-1-A

County Carter

Farm Checked: Date 9-20-68

By Robert Peter

STATE OF MONTANA
STATE ENGINEERS OFFICE
Water Resources Survey

T 6S R 61E Plat No. 71

Photo No. 7-187

Legal Land Owner Nels Offerdahl Address Capitol

Operator Same Address

Water is deliverd by:— 1. Private System; 2. Ditch Company; 3. State Project; 4. Federal Project; 5. Irrigation District

If under Ditch Company, Irrigation District, or Government Project, state the number of shares or inches, acre feet, as the case may be in said system

App. No. Decree No.	NAME OF APPROPRIATOR TO WHOM DECREED	NAME OF STREAM	Date App. Date Priority	Miner's Inches	In Use	NAME OF DITCH (Water Delivered By)	No.	S/F	P/G/S	Present Irr. Acres	Irrigable Acres
A-392	Nels Offerdahl	Flat Creek	8-3-08	500	Yes						

NOTE: R—Denotes Regular Irrigation. F—Flood Irrigation. P—Water diverted by means of pumping. G—Water diverted by gravity. S—Stored Water.

Condition of System Good Topography Bottom River Basin Little Missouri

Adequate Supply: Yes..... No. X Explain

Remarks

Also in: Plat No. Twp. Rge.	Plat No. Twp. Rge.	Plat No. Twp. Rge.
Plat No. Twp. Rge.	Plat No. Twp. Rge.	Plat No. Twp. Rge.

Information From:
Nels Offerdahl
Art Walker

6	5	4	3	2	1
7	8	9	10	11	12
18	17	16	15	14	13
19	20	21	22	23	3 24
30	29	28	27	26	25
31	32	33	34	35	36

24-B

F-1-A

County Carter

Form Checked: Date

By Dave Pouliot

STATE OF MONTANA
STATE ENGINEERS OFFICE
Water Resources Survey

T. 6S R. 61E Plat No. 71

Photo No. 7-188

Legal Land Owner U. S. A. Address

Operator Chas. Cralgo & Sons Sec. 34 Address Belle Fourche, South Dakota

Water is deliverd by:-- X 1. Private System; 2. Ditch Company; 3. State Project; 4. Federal Project, 5. Irrigation District

If under Ditch Company, Irrigation District, or Government Project, state the number of shares or inches, acre feet, as the case may be in said system

App. No. Decree No.	NAME OF APPROPRIATOR TO WHOM DECREED	NAME OF STREAM	Date App. Date Priority	Miner's Inches	In Use	NAME OF DITCH (Water Delivered By)	No.	R/F	P/G/S	Present Irr. Acres	Irrigable Acres
		Blacktail Creek				Gray Ditch	1	F		21	0

NOTE: R—Denotes Regular Irrigation. F—Flood Irrigation. P—Water diverted by means of pumping. G—Water diverted by gravity. S—Stored Water.

Condition of System Topography River Basin Little Missouri

Adequate Supply: Yes No Explain

Remarks

Also in: Plat No. Twp. Rge.	Plat No. Twp. Rge.	Plat No. Twp. Rge.
Plat No. Twp. Rge.	Plat No. Twp. Rge.	Plat No. Twp. Rge.

Information From:
Field Survey

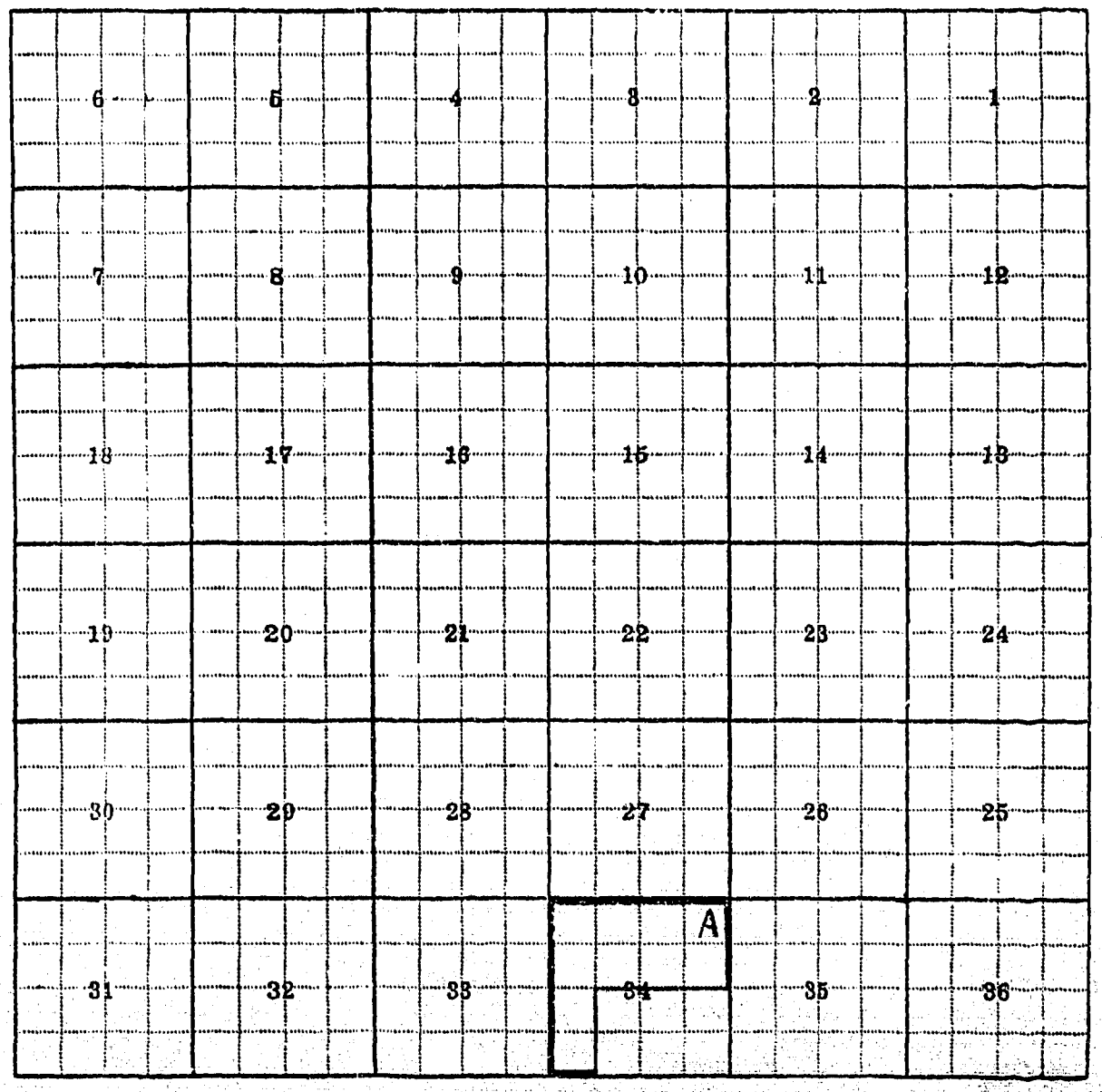
6
5
4
3
2
1
7
8
9
10
11
12
18
17
16
15
14
13
19
20
21
22
23
24
30
29
28
27
26
25
A
31
32
33
34
35
36

34-A

F-1-A

County Carter

Farm Checked: Date 9-20-63

By Robert Peter

STATE OF MONTANA
STATE ENGINEERS OFFICE
Water Resources Survey

T. 6S R. 61E Plat No. 71

Photo No. 10-66; 10-67; 10-68; 7-186; 7-187; 7-188

Legal Land Owner U. S. A. Address

Operator Nels Offerdahl Sec. 24 * Address
Frank Arbuckle Sec. 31 **

Water is deliverd by:— X1. Private System; 2. Ditch Company; 3 State Project; 4. Federal Project; 5. Irrigation District

If under Ditch Company, Irrigation District, or Government Project, state the number of shares or inches, acre feet, as the case may be in said system

App. No. Decree No.	NAME OF APPROPRIATOR TO WHOM DECREED	NAME OF STREAM	Date App. Date Priority	Miner's Inches	In Use	NAME OF DITCH (Water Delivered By)	No.	R/F	P/G/S	Present Irr. Acres	Irrigable Acres
A-184	)										
A-396	)	Runoff				Water Spreaders	1	F		236	0
** None		Unnamed Creek				Dam and Dike				22	0

NOTE: R—Denotes Regular Irrigation. F—Flood Irrigation. P—Water diverted by means of pumping. G—Water diverted by gravity. S—Stored Water.

Condition of System Good Topography Bottom River Basin Little Missouri

Adequate Supply: Yes ..... No X Explain

Remarks

Also in: Plat No. Twp. Rge.	Plat No. Twp. Rge.	Plat No. Twp. Rge.
Plat No. Twp. Rge.	Plat No. Twp. Rge.	Plat No. Twp. Rge.

Information From:
Nels Offerdahl
Frank Arbuckle

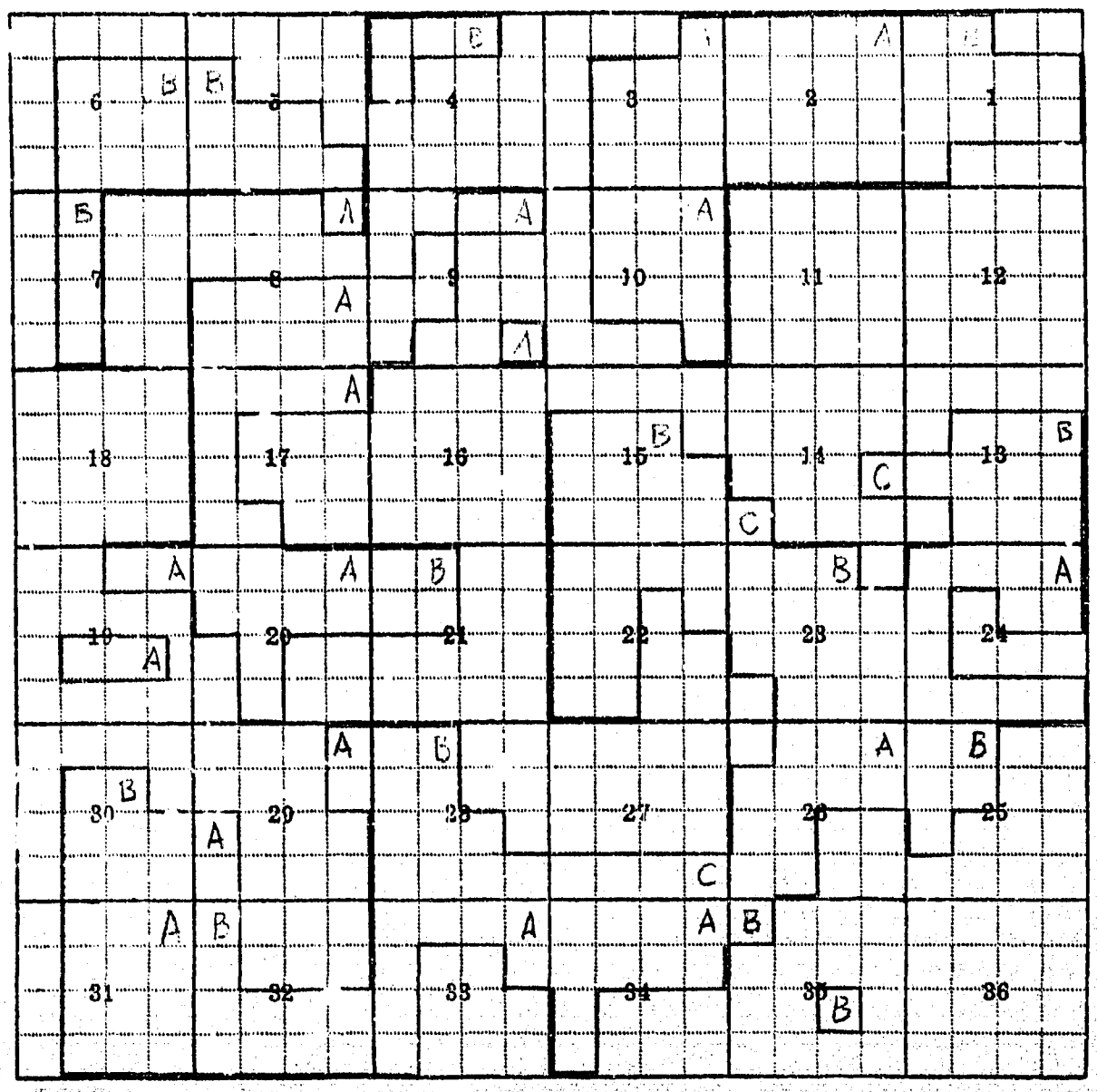

1-B, 2-A, 3-A, 4-B, 5-B, 6-B, 7-B, 8-A, 9-A, 10-A, 13-B, 14-C, 15-B, 17-A, 19-A, 20-A, 21-B, 22-A, 23-B, 25-B, 31-A, 32-B, 33-A, 34-A, 35-B
24-A, 26-A, 27-C, 28-B, 29-A, 30-B

F-1-A

County Carter

Farm Checked: Date 9-20-58

By Robert Peter

STATE OF MONTANA

STATE ENGINEERS OFFICE

Water Resources Survey

X T. 6S R. 61E Plat No. 71

Photo No. 7-186; 7-187

10-66; 10-67

Legal Land Owner Arthur & Anna Walker Address

Operator Same Address

Water is delivered by:— X1. Private System; 2. Ditch Company; 3. State Project; 4. Federal Project; 5. Irrigation District

If under Ditch Company, Irrigation District, or Government Project, state the number of shares or inches, acre feet, as the case may be in said system

App. No. Decree No.	NAME OF APPROPRIATOR TO WHOM DECREED	NAME OF STREAM	Date App. Date Priority	Miner's Inches	In Use	NAME OF DITCH (Water Delivered By)	No.	R/F	P/G/S	Present Irr. Acres	Irrigable Acres
A-81	Anna Walker	Blizzard Creek	8-4-08	500	Yes	)					
A-82	Caroline H. White	Blizzard Creek	2-21-01	500	Yes	)					
A-590	Anna Walker	Long Draw Creek	8-4-08	500	Yes	) Water Spreader	1	F		162	-
A-187	B. M. Melum &										
	Mary Walker	North Fork Butte Creek	5-30-10	2,000	Yes	)					
A-1210	Mary Walker	Unnamed also North				)					
		Butte Creek	5-30-10	500	Yes	)					
A-183	James Walker	Butte Creek	5-30-10	500	Yes	) Water Spreader	1	F		556	-

NOTE: R—Denotes Regular Irrigation. F—Flood Irrigation. P—Water diverted by means of pumping. G—Water diverted by gravity. S—Stored Water.

Condition of System Good Topography Bottom River Basin Little Missouri

Adequate Supply: Yes..... No. X Explain

Remarks

Also in: Plat No. Twp. Rge.	Plat No. Twp. Rge.	Plat No. Twp. Rge.
Plat No. Twp. Rge.	Plat No. Twp. Rge.	Plat No. Twp. Rge.

Information From: Art Walker

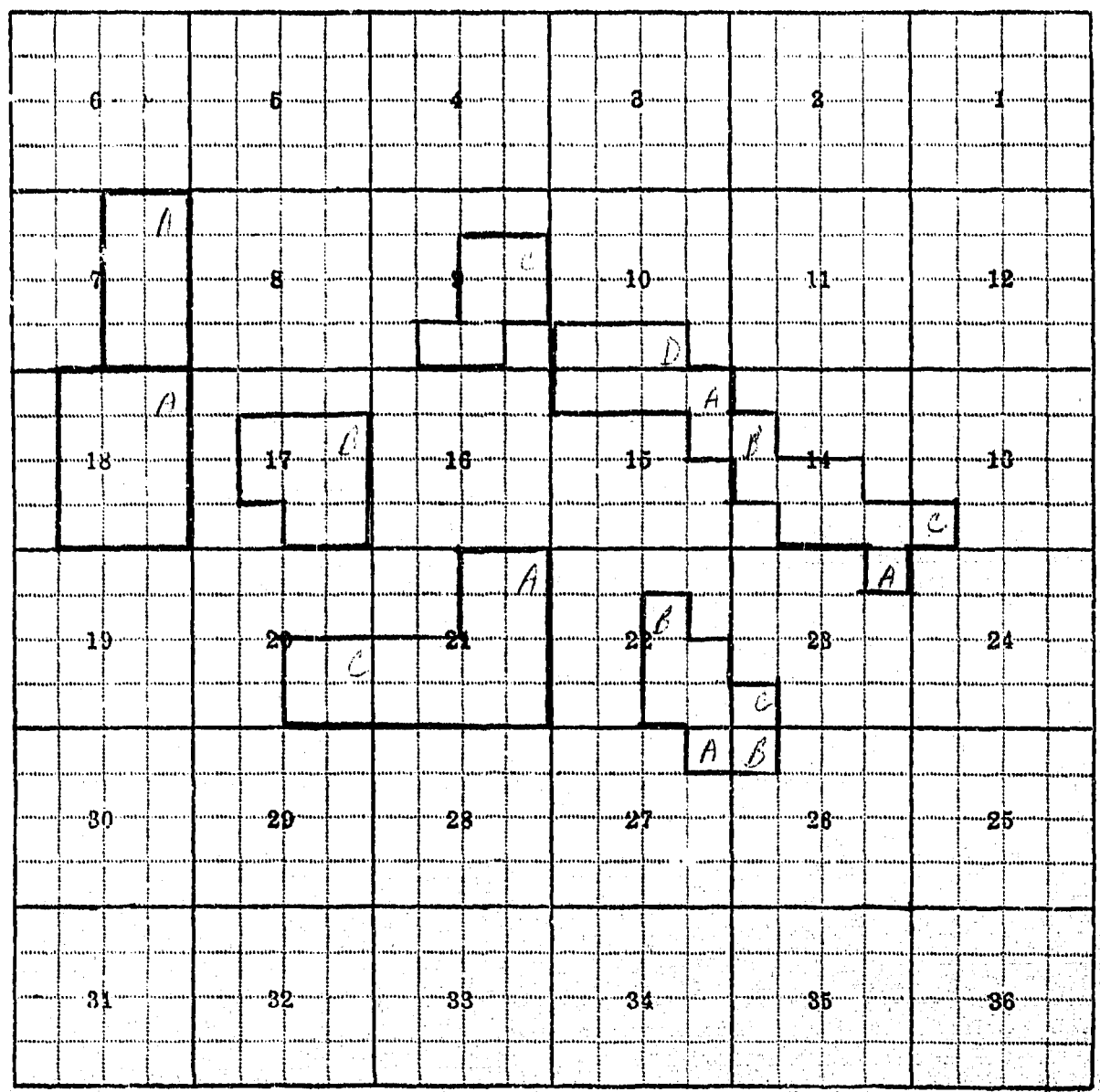

7-A, 9-C, 10-D, 13-C, 14-B, 15-A, 17-B, 18-A, 20-C, 21-A, 22-B, 23-C, 23-A, 26-B, 27-A

72
T6S R62E

F-1-A

County Carter

Farm Checked: Date 9-5-58

By Robert Peter

STATE OF MONTANA
STATE ENGINEERS OFFICE
Water Resources Survey

T 6S R 62E Plat No. 72

Photo No. MA-10-90

Legal Land Owner Peter H. & Myrtle Bonefield Address

Operator Wm. Bonefield Address

Water is deliverd by:— X 1. Private System, 2 Ditch Company; 3. State Project; 4. Federal Project; 5. Irrigation District

If under Ditch Company, Irrigation District, or Government Project, state the number of shares or inches, acre feet, as the case may be in said system

App. No. Decree No.	NAME OF APPROPRIATOR TO WHOM DECREED	NAME OF STREAM	Date App. Date Priority	Miner's Inches	In Use	NAME OF DITCH (Water Delivered By)	No.	R/F	P/G/S	Present Irr. Acres	Irrigable Acres
A-57	Peter Bonefield	Beaver Dam Creek	8-2-44	1,200	Yes						
A-60	Myrtle C. Bonefield	South Fork Beaver Dam									
		Creek	3-31-09	1,000	No						
A-76	Wiley E. Woodward	Black Soil Creek or									
		Camp Creek	11-2-08	1,000	Yes	Bonefield Ditches &					
A-204	Myrtle C. Bonefield	Camp Creek	5-2-10	1,000	Yes	Dikes	1	F		162	0
A-1224	W. E. Woodward	Unnamed or Beaver Dam									
		or South Beaver Dam	12-12-13	500	Yes						
A-427	Hans Dahlen										
	Marten Offerdahl	Gumbo Flat Creek	1-6-09	2,000	Yes	Bonefield Ditches &					
						Dikes	1	F		229	0

NOTE: R—Denotes Regular Irrigation. F—Flood Irrigation. P—Water diverted by means of pumping. G—Water diverted by gravity. S—Stored Water.

Condition of System Good Topography River Basin Little Missouri

Adequate Supply: Yes..... No..... Explain

Remarks

Also in: Plat No..... Twp..... Rge.....	Plat No..... Twp..... Rge.....	Plat No..... Twp..... Rge.....
Plat No..... Twp..... Rge.....	Plat No..... Twp..... Rge.....	Plat No..... Twp..... Rge.....

Information From:
Wm. P. Bonefield

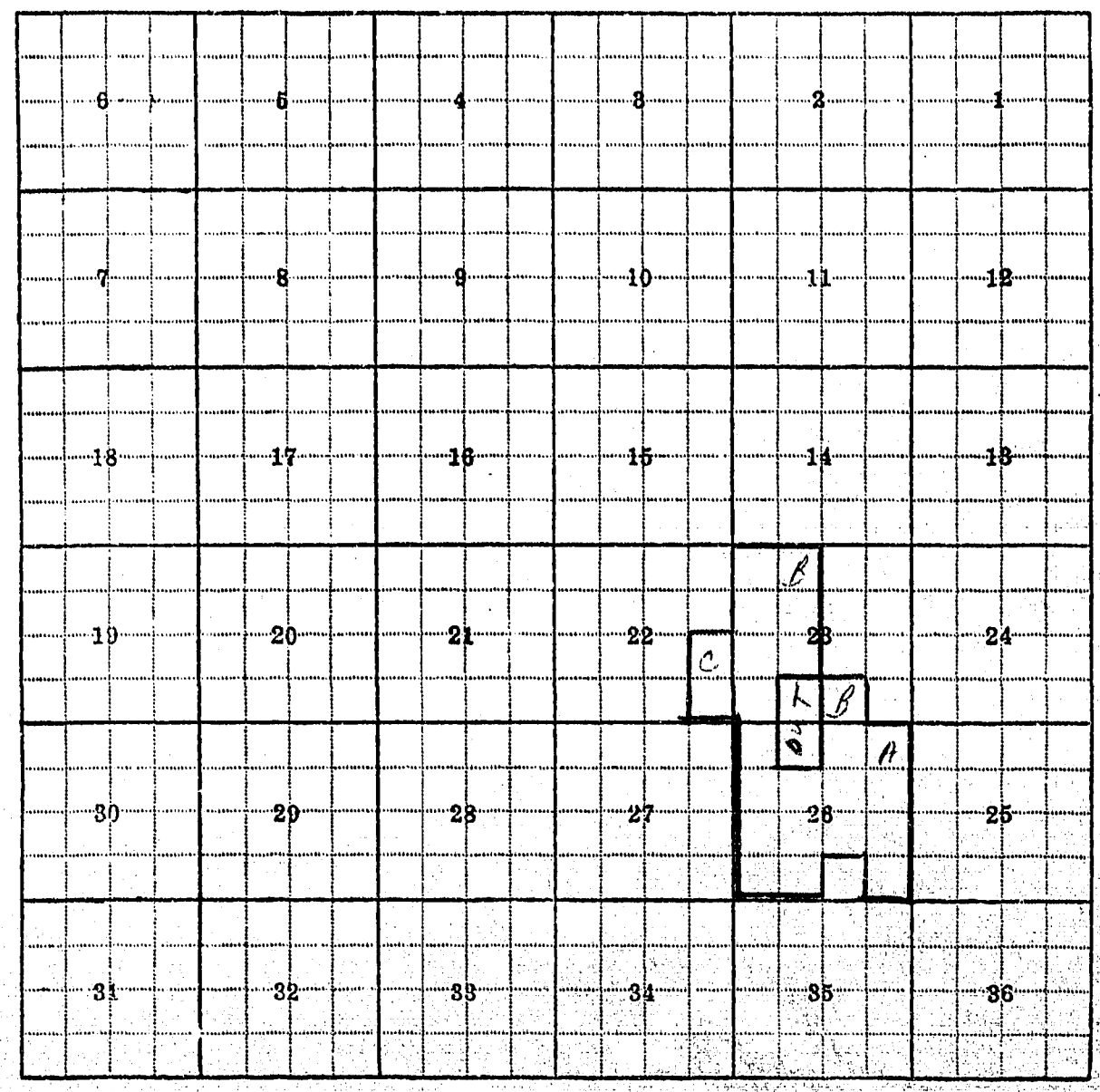
6
5
4
3
2
1
7
8
9
10
11
12
18
17
16
15
14
13
19
20
21
22
23
24
30
29
28
27
26
25
31
32
33
34
35
36
B
C
A

22-C, 23-B, 26-A

-1-A

County Carter

Form Checked: Date 9-5-58

By Robert Peter

STATE OF MONTANA
STATE ENGINEERS OFFICE
Water Resources Survey

X T. 6S R. 62E Plat No. 7 2

Photo No. MA-10-90

Legal Land Owner Wm. P. Bonefield Address Capitol

Operator Same Address

Water is deliverd by:— X1. Private System; 2. Ditch Company; 3. State Project; 4. Federal Project; 5. Irrigation District

If under Ditch Company, Irrigation District, or Government Project, state the number of shares or inches, acre feet, as the case may be in said system

App. No. Decree No.	NAME OF APPROPRIATOR TO WHOM DECREED	NAME OF STREAM	Date App. Date Priority	Miner's Inches	In Use	NAME OF DITCH (Water Delivered By)	No.	R/F	P/G/S	Present Irr. Acres	Irrigabl Acres
A-58	Christ Offerdahl	North Beaver Dam Creek	8-31-10	500	No						
A-60	Myrtle C. Bonefield	South Fork Beaver Dam									
		Creek	3-31-09	1,000	No						
A-57	Peter Bonefield	Beaver Dam Creek	8-2-44	1,200	Yes	)					
A-1065	Signa N. Dahlen	Unnamed Dry Water				)Bonefield Ditches and Dikes					
		Course	8-13-10	500	Yes	)	1	F		629	Q
A-1077	Elizabeth Enerson	Unnamed Dry Water									
		Course	3-31-11	500	Yes						
A-1078	Elizabeth Enerson	Unnamed Dry Water									
		Course	3-31-11	500	Yes-Stock						
A-1080	Walter Enerson	Unnamed Dry Water									
		Course	5-2-04	500	Yes-Stock						
A-613	Lars Shervin	Little Missouri	3-21-14	250	No						
A-614	Lars Shervin	Little Missouri	3-21-14	250	No						

NOTE: R—Denotes Regular Irrigation. F—Flood Irrigation. P—Water diverted by means of pumping. G—Water diverted by gravity. S—Stored Water.

Condition of System Good Topography Bench River Basin Little Missouri

Adequate Supply: Yes..... No X Explain

Remarks

Also in: Plat No. 73 Twp. 6S Rge. 63E	Plat No. Twp. Rge.	Plat No. Twp. Rge.
Plat No. Twp. Rge.	Plat No. Twp. Rge.	Plat No. Twp. Rge.

Information From:
Wm. Bonefield

F-1-A

County Carter

STATE OF MONTANA
STATE ENGINEERS OFFICE
Water Resources Survey

T. 6S R. 62E Plat No. 72

Farm Checked: Date 9-5-58

Photo No. MA-10-90

By Robert Peter

Legal Land Owner Wm. P. Bonefield Address Capitol
Same

Operator Address

Water is delivered by:— 1. Private System; 2. Ditch Company; 3. State Project; 4. Federal Project; 5. Irrigation District

If under Ditch Company, Irrigation District, or Government Project, state the number of shares or inches, acre feet, as the case may be in said system

App. No. Decree No.	NAME OF APPROPRIATOR TO WHOM DECREED	NAME OF STREAM	Date App. Date Priority	Miner's Inches	In Use	NAME OF DITCH (Water Delivered By)	No.	R/F	P/G/S	Present Irr. Acres	Irrigable Acres
A-1197	Lars Shervin	Unnamed Dry Water Course or Cactus Creek	4-14-09	500	Yes	Shervin Dam	1	F		25	0
No Filing		Unnamed Stream				Bonefield Ditch	1	F		25	0

NOTE: R—Denotes Regular Irrigation. F—Flood Irrigation. P—Water diverted by means of pumping. G—Water diverted by gravity. S—Stored Water.

Condition of System Topography River Basin
Adequate Supply: Yes No Explain
Remarks

Also in: Plat No. Twp. Rge.	Plat No. Twp. Rge.	Plat No. Twp. Rge.
Plat No. Twp. Rge.	Plat No. Twp. Rge.	Plat No. Twp. Rge.

Information From:

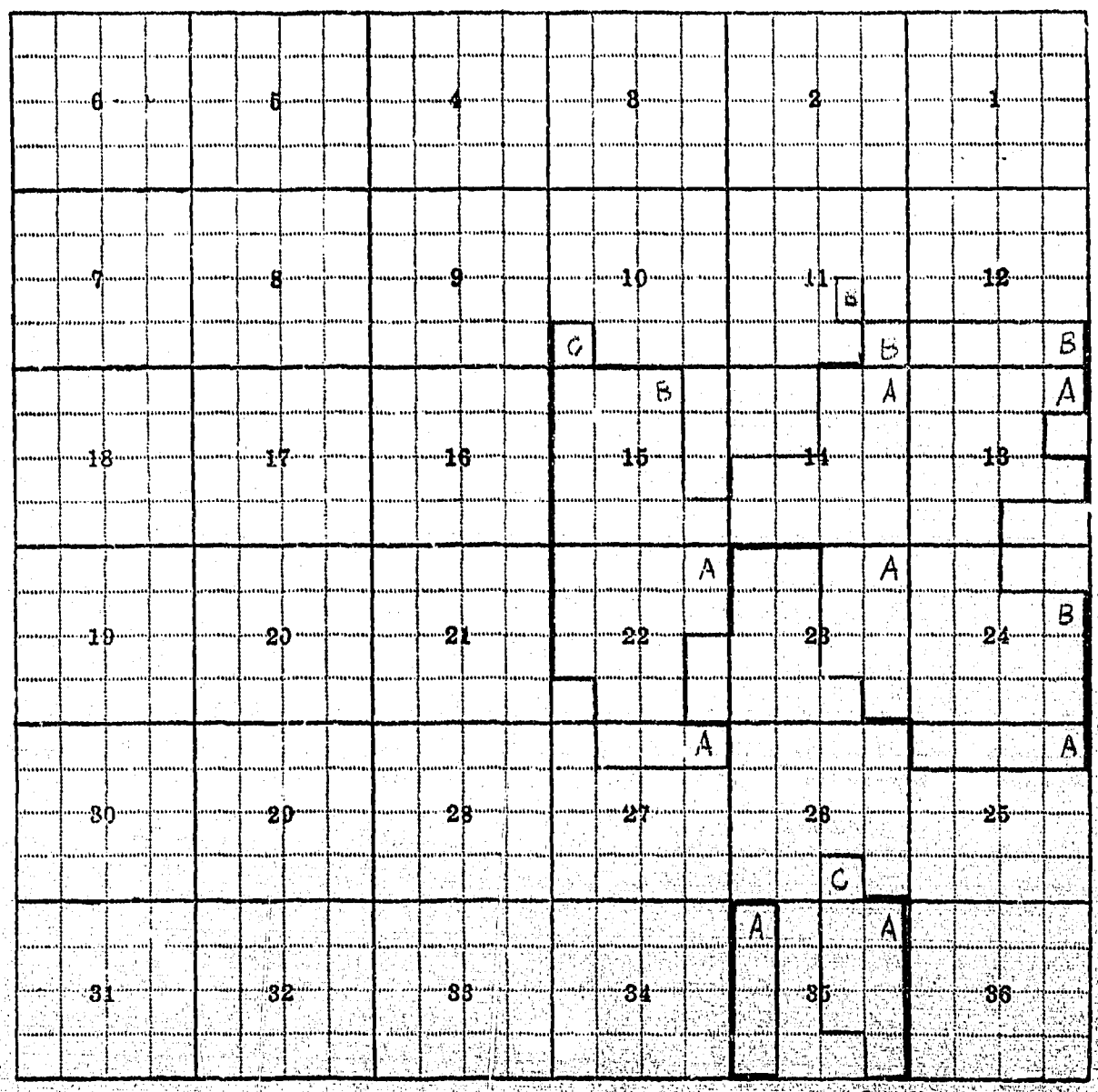

10-C, 11-B, 12-B, 13-A, 14-A, 15-B, 22-A, 23-A, 24-B, 25-A, 26-C, 27-A, 35-A

F-1-A

County Carter

Farm Checked: Date 9-5-58

By Robert Peter

STATE OF MONTANA

STATE ENGINEERS OFFICE

Water Resources Survey

X T. 6S R. 62E Plat No. 72

Photo No. MA-10-90

Legal Land Owner Hans Dahlen Address

Operator Wm. Bonifield Address Capitol

Water is deliverd by:— 1. Private System; 2. Ditch Company; 3. State Project; 4. Federal Project; 5. Irrigation District

If under Ditch Company, Irrigation District, or Government Project, state the number of shares or inches, acre feet, as the case may be in said system

App. No. Decree No.	NAME OF APPROPRIATOR TO WHOM DECREED	NAME OF STREAM	Date App. Date Priority	Miner's Inches	In Use	NAME OF DITCH (Water Delivered By)	No.	R/F	P/G/S	Present Irr. Acres	Irrig Ac
		NO IRRIGATION									
A-427	Hans Dahlen & Martin Offerdahl	Gumbo Flat Creek	1-6-09	2,000	Yes						
A-763	Hans Dahlen	Section Creek	1-6-09	500	Stock						

NOTE: R—Denotes Regular Irrigation. F—Flood Irrigation. P—Water diverted by means of pumping. G—Water diverted by gravity. S—Stored Water.

Condition of System Topography River Basin Little Missouri

Adequate Supply: Yes No Explain

Remarks Not being used on this property.

Also in: Plat No. Twp. Rge. Plat No. Twp. Rge. Plat No. Twp. Rge.
Plat No. Twp. Rge. Plat No. Twp. Rge. Plat No. Twp. Rge.

Information From: Wm. Bonefield


6
5
4
3
2
1
7
8
9
10
11
12
18
17
16
15
14
13
19
20
21
22
23
24
30
29
28
27
26
25
31
32
33
34
35
36

25-C

F-1-A

County Carter

Farm Checked: Date 9-6-58

By Robert Peter

STATE OF MONTANA
STATE ENGINEERS OFFICE
Water Resources Survey

X T. 6S R. 62E Plat No. 72

Photo No. 32-135

Legal Land Owner Clara S. Enerson Address Capitol

Operator Morris Enerson Address Capitol

Water is deliverd by:— X 1. Private System; 2. Ditch Company; 3. State Project; 4. Federal Project; 5. Irrigation District

If under Ditch Company, Irrigation District, or Government Project, state the number of shares or inches, acre feet, as the case may be in said system

App. No. Decree No.	NAME OF APPROPRIATOR TO WHOM DECREED	NAME OF STREAM	Date App. Date Priority	Miner's Inches	In Use	NAME OF DITCH (Water Delivered By)	No.	R/F	P/G/S	Present Irr. Acres	Irrigable Acres
A-396	Leslie W. White	Flat Creek	6-22-01	800	Yes	Enerson dam & dikes	1	F		6	0

NOTE: R—Denotes Regular Irrigation. F—Flood Irrigation. P—Water diverted by means of pumping. G—Water diverted by gravity. S—Stored Water.

Condition of System Good Topography Bottom River Basin Little Missouri

Adequate Supply: Yes..... No. X Explain

Remarks

Also in: Plat No. 71 Twp. 6S Rge 61E	Plat No. Twp. Rge.	Plat No. Twp. Rge.	Information From:
Plat No. Twp. Rge.	Plat No. Twp. Rge.	Plat No. Twp. Rge.	Morris Enerson

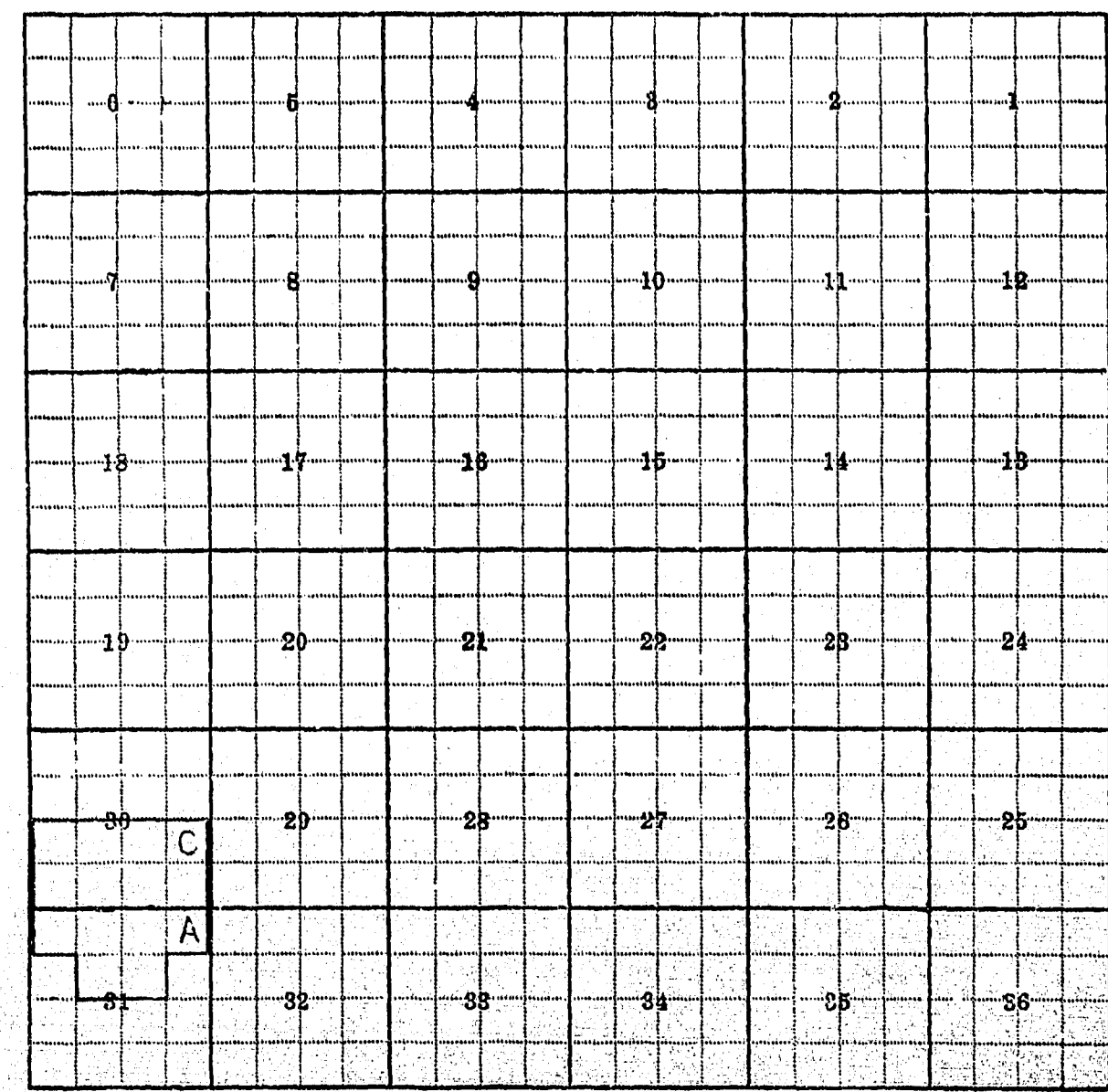
6
5
4
3
2
1
7
8
9
10
11
12
18
17
16
15
14
13
19
20
21
22
23
24
30
29
28
27
26
25
C
A
31
32
33
34
35
36

30-C, 31-A

F-1-A

County Carter

Farm Checked: Date 9-6-58

By Robert Peter

STATE OF MONTANA
STATE ENGINEERS OFFICE
Water Resources Survey

T 6S R 62E Plat No. 72

Photo No. 32-135

Legal Land Owner Frank Forde Address

Operator Morris Enerson Address

Water is deliverd by:— X 1. Private System; 2. Ditch Company; 3. State Project; 4. Federal Project; 5. Irrigation District

If under Ditch Company, Irrigation District, or Government Project, state the number of shares or inches, acre feet, as the case may be in said system

App. No. Decree No.	NAME OF APPROPRIATOR TO WHOM DECREED	NAME OF STREAM	Date App. Date Priority	Miner's inches	In Use	NAME OF DITCH (Water Delivered By)	No.	R/F	P/G/S	Present Irr. Acres	Irrigable Acres
A-62	Archie & Harry C.										
	Nelson	South Fork Beaver Dam									
		Creek	1-27-09	2,000	No						
A-63	Archie L., Harry C.										
	& Mollie Nelson	South Fork Beaver Dam									
		Creek	4-13-10	2,000	No						
A-665	Harry C. Nelson	Plum Creek	3-1-16	500	Yes	Nelson Ditch	1	F		37	0

NOTE: R—Denotes Regular Irrigation. F—Flood Irrigation. P—Water diverted by means of pumping. G—Water diverted by gravity. S—Stored Water.

Condition of System Good Topography Bench River Basin Little Missouri

Adequate Supply: Yes No X Explain

Remarks

Also in: Plat No. Twp. Rge.	Plat No. Twp. Rge.	Plat No. Twp. Rge.
Plat No. Twp. Rge.	Plat No. Twp. Rge.	Plat No. Twp. Rge.

Information From: Morris Enerson

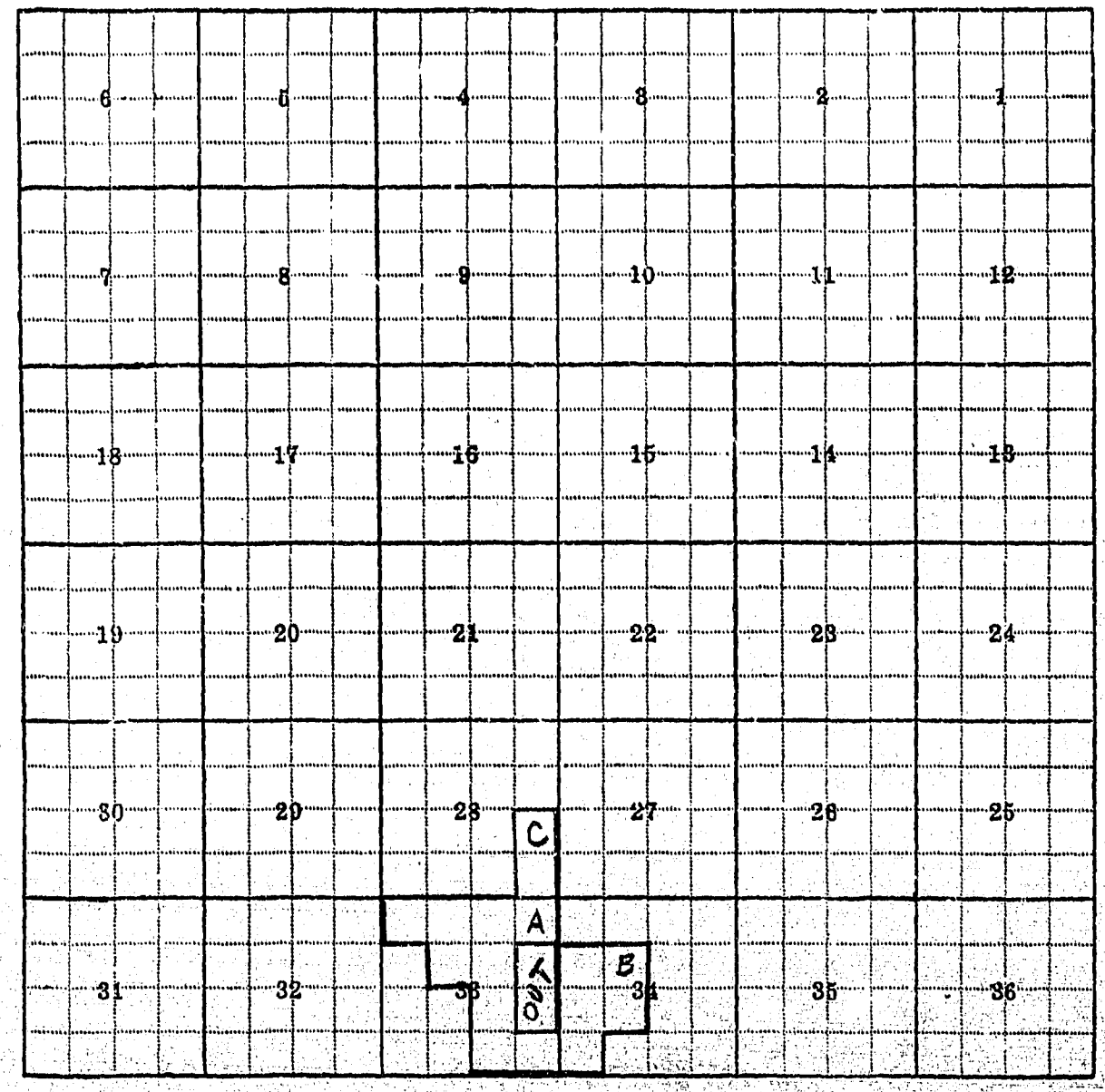
6
5
4
3
2
1
7
8
9
10
11
12
18
17
16
15
14
13
19
20
21
22
23
24
30
29
28
27
26
25
C
A
B
31
32
33
34
35
36

28-C, 33-A, 34-B

F-1-A

County Carter

Farm Checked: Date 9-6-58

By Robert Peter

STATE OF MONTANA
STATE ENGINEERS OFFICE
Water Resources Survey

T. 6S R. 62E Plat No. 72

Photo No. 32-135; 32-136

Legal Land Owner Walter Forde Address

Operator Morris Enerson Address Capital

Water is deliverd by:— 1. Private System; 2. Ditch Company; 3. State Project; 4. Federal Project, 5. Irrigation District

If under Ditch Company, Irrigation District, or Government Project, state the number of shares or inches, acre feet, as the case may be in said system

App. No. Decree No.	NAME OF APPROPRIATOR TO WHOM DECREED	NAME OF STREAM	Date App. Date Priority	Miner's Inches	In Use	NAME OF DITCH (Water Delivered By)	No.	R/F	P/G/S	Present Irr. Acres	Irrigable Acres
A-396	Leslie W. White	Flat Creek	6-22-01	800	Stock						

NOTE: R—Denotes Regular Irrigation. F—Flood Irrigation. P—Water diverted by means of pumping. G—Water diverted by gravity. S—Stored Water.

Condition of System Topography River Basin Little Missouri

Adequate Supply: Yes No Explain

Remarks

Also in:								
Plat No.	Twp.	Rge.	Plat No.	Twp.	Rge.	Plat No.	Twp.	Rge.
Plat No.	Twp.	Rge.	Plat No.	Twp.	Rge.	Plat No.	Twp.	Rge.

Information From: Morris Enerson

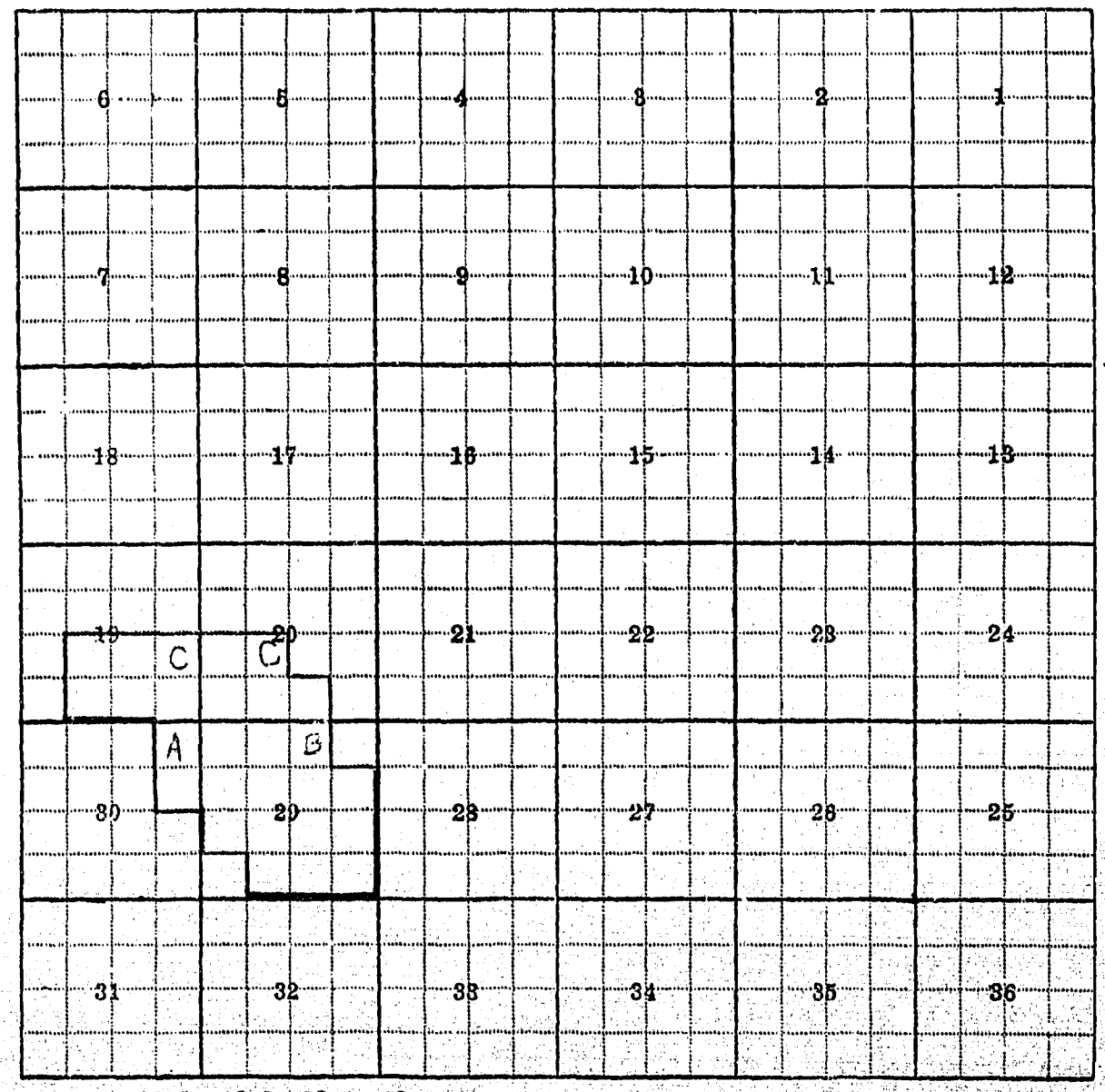

19-C, 20-C, 30-A, 29-B

F-1-A

County Carter

Farm Checked: Date 9-6-58

By Robert Peter

STATE OF MONTANA
STATE ENGINEERS OFFICE
Water Resources Survey

X T 6S R 62E Plat No. 72

Photo No. 32-135

Legal Land Owner Walter & Frank Forde Address

Operator Morris Enerson - Buying Address Capitol

Water is deliverd by:— X1. Private System; 2. Ditch Company; 3. State Project; 4. Federal Project; 5. Irrigation District

If under Ditch Company, Irrigation District, or Government Project, state the number of shares or inches, acre feet, as the case may be in said system

App. No. Decree No.	NAME OF APPROPRIATOR TO WHOM DECREED	NAME OF STREAM	Date App. Date Priority	Miner's Inches	In Use	NAME OF DITCH (Water Delivered By)	No.	R/F	P/G/S	Present Irr. Acres	Irrigable Acres
A-399	Ersie & Nellie Forde	Forde Creek	9-19-10	500	Stock						
A-664	Nellie Forde	Plum Creek	8-1-08	500	Yes	)					
A-665	Harry C. Nelson	Plum Creek	3-1-16	500	Yes	)					
A-666	Henry Walker	Plum Creek	8-4-08	1,000	Yes	) Enerson D.	1	F		41	Q
No Filing		Bummers Draw					1	F		5	Q

NOTE: R—Denotes Regular Irrigation. F—Flood Irrigation. P—Water diverted by means of pumping. G—Water diverted by gravity. S—Stored Water.

Condition of System Good Topography Bench River Basin Little Missouri

Adequate Supply: Yes..... No X Explain

Remarks

Also in: Plat No. Twp. Rge.	Plat No. Twp. Rge.	Plat No. Twp. Rge.
Plat No. Twp. Rge.	Plat No. Twp. Rge.	Plat No. Twp. Rge.

Information From: Morris Enerson


6
5
4
3
2
1
7
8
9
10
11
12
18
17
16
15
14
13
19
20
21
22
23
24
30
29
28
27
26
25
C
B
C
31
32
33
34
35
36

29-C, 31-C, 32-B

F-1-A

County Carter

Farm Checked: Date 9-6-58

By Robert Peter

STATE OF MONTANA
STATE ENGINEERS OFFICE
Water Resources Survey

T. 6S R. 62E Plat No. 72

Photo No. 32-135; 32-136

Legal Land Owner Gus Offerdahl Address

Operator Morris Enerson Address

Water is deliverd by:— X1. Private System; 2. Ditch Company; 3. State Project; 4. Federal Project; 5. Irrigation District

If under Ditch Company, Irrigation District, or Government Project, state the number of shares or inches, acre feet, as the case may be in said system

App. No. Decree No.	NAME OF APPROPRIATOR TO WHOM DECREED	NAME OF STREAM	Date App. Date Priority	Miner's Inches	In Use	NAME OF DITCH (Water Delivered By)	No.	R/F	P/G/S	Present Irr. Acres	Irrigable Acres
A-448	Ole Offerdahl	Hard Paw Creek	6-10-02	500	Yes	)					
A-1167	Anna K. Offerdahl	Unnamed	4-19-09	500	Yes	)					
A-1168	Anna K. Offerdahl	Unnamed	4-19-09	500	Yes	) Offerdahl Dam & Dike	1	F		142	0
A-1169	Gust Offerdahl	Unnamed Creek	12-7-01	600	Yes	)					
A-1170	Gust Offerdahl	Unnamed	8-8-02	300	Yes	)					
A-1171	Gust Offerdahl	Unnamed	12-7-01	600	Yes	)					
A-1173	Ole Offerdahl	Unnamed	11-15-04	600	Yes	)					

NOTE: R—Denotes Regular Irrigation. F—Flood Irrigation. P—Water diverted by means of pumping. G—Water diverted by gravity. S—Stored Water.

Condition of System Good Topography Bench River Basin Little Missouri

Adequate Supply: Yes..... No X Explain

Remarks

Also in: Plat No. Twp. Rge.	Plat No. Twp. Rge.	Plat No. Twp. Rge.
Plat No. Twp. Rge.	Plat No. Twp. Rge.	Plat No. Twp. Rge.

Information From:
Morris Enerson

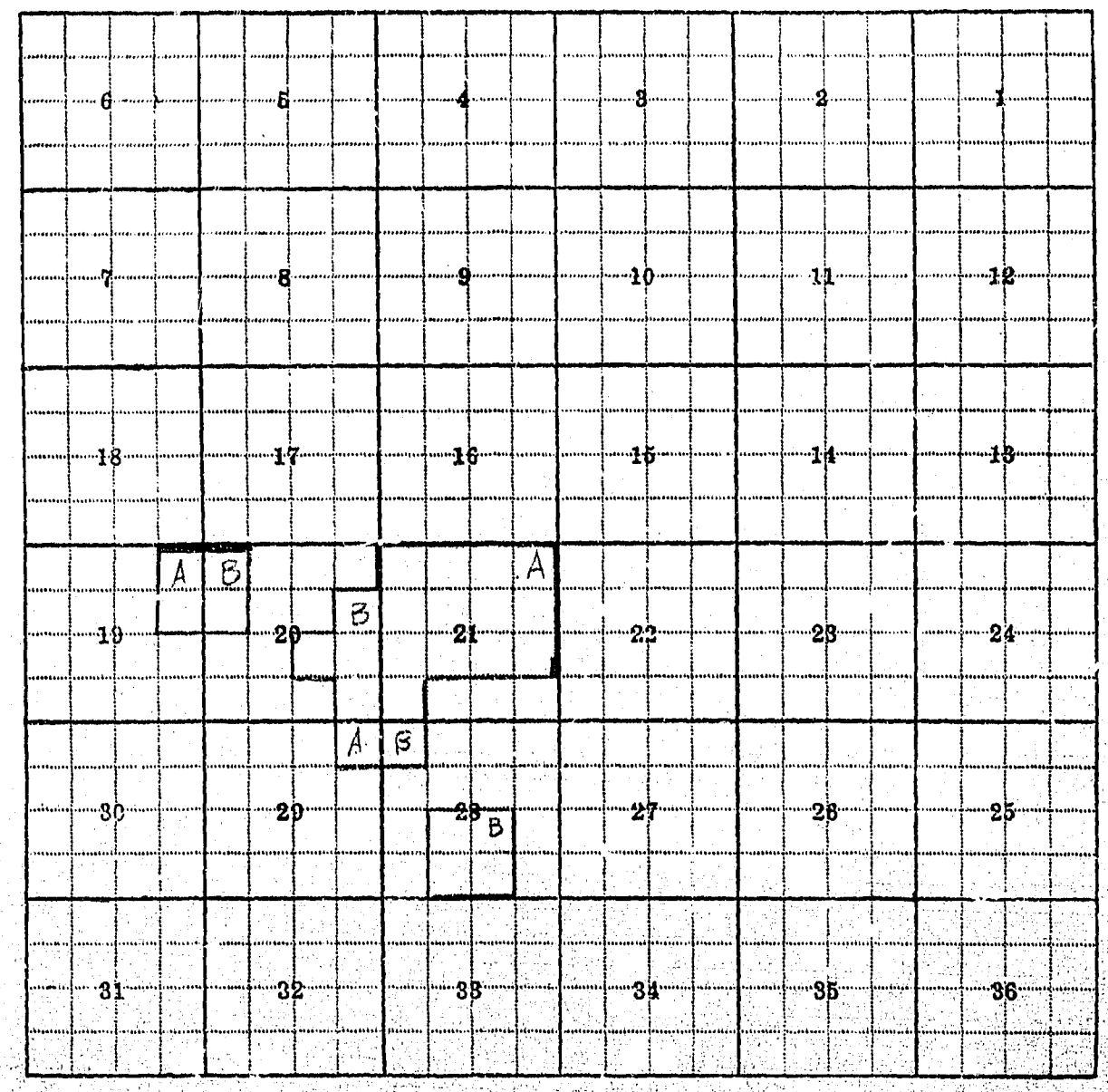

19-A, 20-B, 21-A, 28-B

F-1-A

County Carter

Farm Checked: Date 9-5-58

By Robert Peter

STATE OF MONTANA
STATE ENGINEERS OFFICE
Water Resources Survey

T 6S R 62E Plat No. 72

Photo No. MA-10-90
MA-10-89

Legal Land Owner Agnes Olson Address

Operator Wm. Bonefield Address Capital

Water is deliverd by:— 1. Private System; 2. Ditch Company; 3. State Project; 4. Federal Project; 5. Irrigation District

If under Ditch Company, Irrigation District, or Government Project, state the number of shares or inches, acre feet, as the case may be in said system

App. No. Decree No.	NAME OF APPROPRIATOR TO WHOM DECREED	NAME OF STREAM	Date App. Date Priority	Miner's Inches	In Use	NAME OF DITCH (Water Delivered By)	No.	R/F	P/G/S	Present Irr. Acres	Irrigal Acre
		NO IRRIGATION									
A-63	Archie L., Harry C., & Mollie Nelson	S. Fork Beaver Dam Creek	4-13-10	2,000	No						

NOTE: R—Denotes Regular Irrigation. F—Flood Irrigation. P—Water diverted by means of pumping. G—Water diverted by gravity. S—Stored Water.

Condition of System Topography River Basin Little Missouri

Adequate Supply: Yes No Explain

Remarks

Also in: Plat No. 91 Twp. 7S Rge. 62E	Plat No. Twp. Rge.	Plat No. Twp. Rge.
Plat No. Twp. Rge.	Plat No. Twp. Rge.	Plat No. Twp. Rge.

Information from Wm. Bonefield

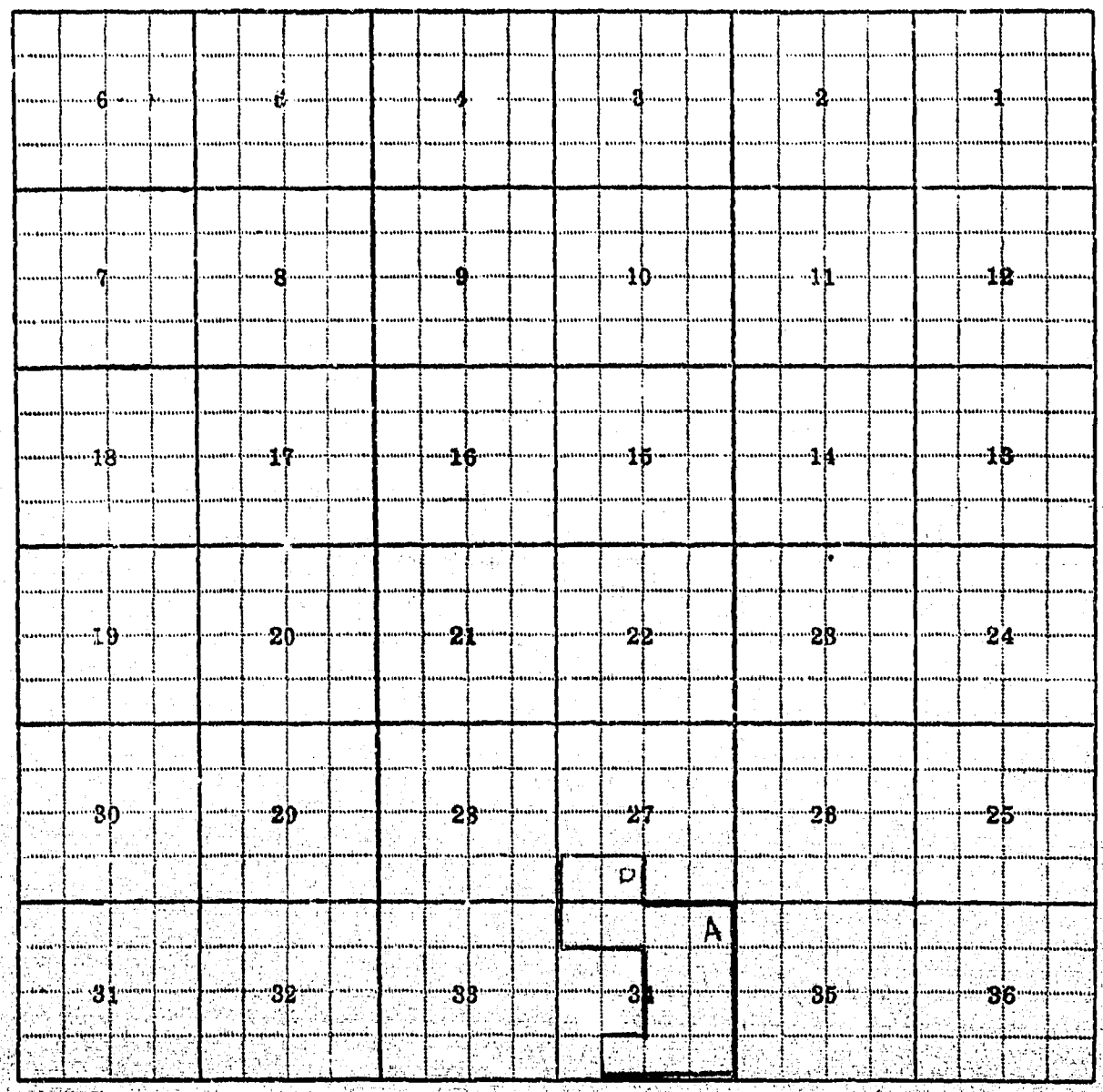
6
5
4
3
2
1
7
8
9
10
11
12
18
17
16
15
14
13
19
20
21
22
23
24
30
29
28
27
26
25
D
A
31
32
33
34
35
36

27-D, 34-A

F-1-A

County Carter

Farm Checked: Date 9-6-58

By Dave Pouliot

STATE OF MONTANA
STATE ENGINEERS OFFICE
Water Resources Survey

T 6S R 62E Plat No. 72

Photo No. 32-135

Legal Land Owner Albert L. Thomas etal Address

Operator Same Address Capitol

Water is deliverd by:— X 1. Private System; 2. Ditch Company; 3. State Project; 4. Federal Project; 5. Irrigation District

If under Ditch Company, Irrigation District, or Government Project, state the number of shares or inches, acre feet, as the case may be in said system

App. No. Decree No.	NAME OF APPROPRIATOR TO WHOM DECREED	NAME OF STREAM	Date App. Date Priority	Miner's Inches	In Use	NAME OF DITCH (Water Delivered By)	No.	R/F	P/G/S	Present Irr. Acres	Irrigable Acres
A-179	Frank & Ersie Forde	Bummer's Draw	9-19-10	500	Yes	Thomas Dikes & Dams	1	F		14	0
A-1096	Walter Forde	Unnamed also known as Forde Creek	11-30-07	250	Stock						

NOTE: R—Denotes Regular Irrigation. F—Flood Irrigation. P—Water diverted by means of pumping. G—Water diverted by gravity. S—Stored Water.

Condition of System Good Topography Bench River Basin Little Missouri

Adequate Supply: Yes ..... No X Explain

Remarks

Also in: Plat No. ..... Twp. ..... Rge.	Plat No. ..... Twp. ..... Rge.	Plat No. ..... Twp. ..... Rge. .....
Plat No. ..... Twp. ..... Rge.	Plat No. ..... Twp. ..... Rge.	Plat No. ..... Twp. ..... Rge. .....

Information From: Albert Thomas

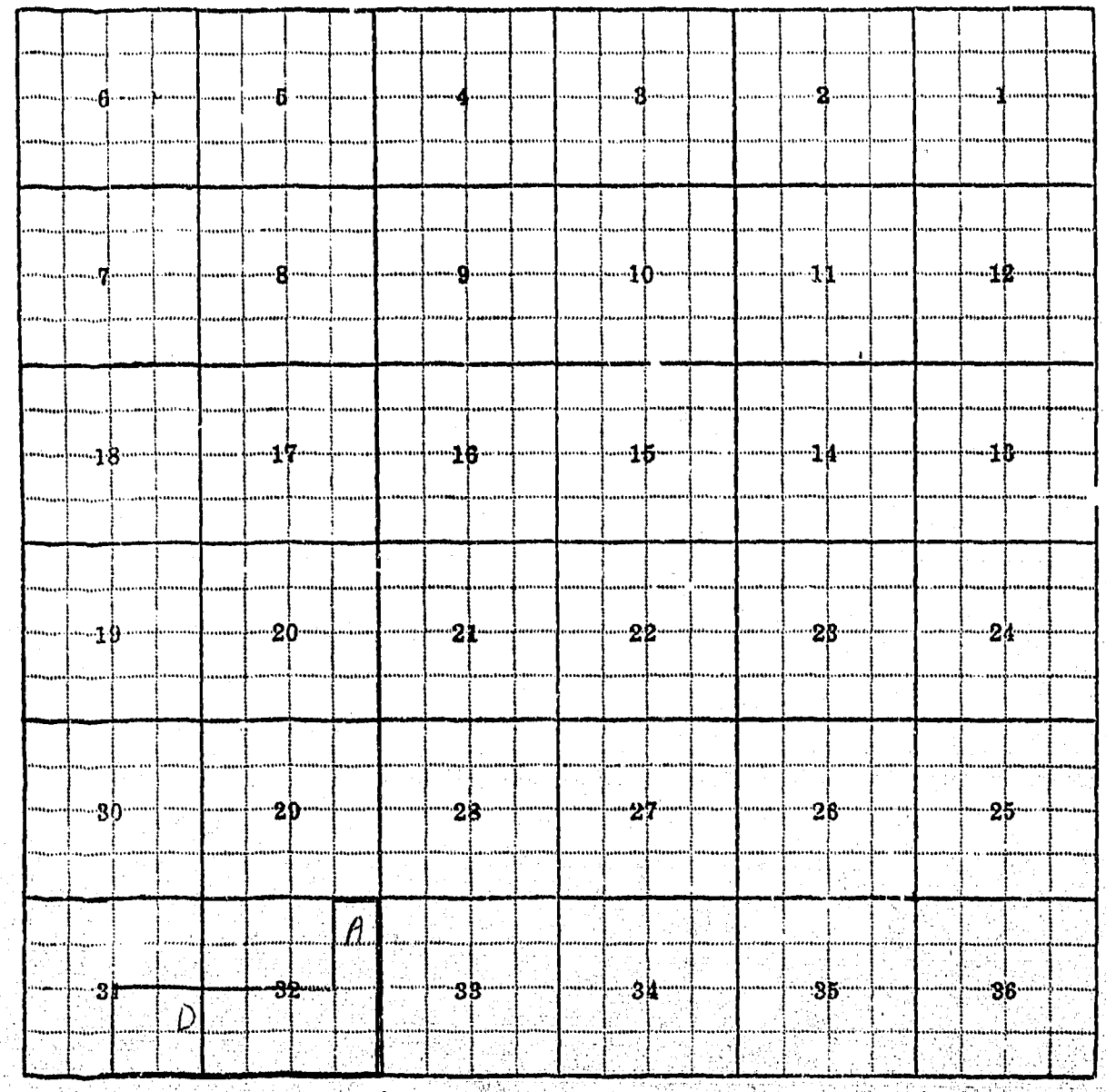
6
5
4
3
2
1
7
8
9
10
11
12
18
17
16
15
14
13
19
20
21
22
23
24
30
29
28
27
26
25
A
31
32
33
34
35
36
D

31-D, 32-A

F-1-A

County Carter

Farm Checked: Date 9-5-58

By Robert Peter

STATE OF MONTANA

STATE ENGINEERS OFFICE

Water Resources Survey

X T 6S R 62E Plat No. 72

Photo No. 10-90

Legal Land Owner U. S. A. Address

Operator Wm. P. Bonefield (Section 26) Address

Water is deliverd by:— x1. Private System; 2. Ditch Company; 3. State Project; 4. Federal Project; 5. Irrigation District

If under Ditch Company, Irrigation District, or Government Project, state the number of shares or inches, acre feet, as the case may be in said system

App. No. Decree No.	NAME OF APPROPRIATOR TO WHOM DECREED	NAME OF STREAM	Date App. Date Priority	Miner's Inches	In Use	NAME OF DITCH (Water Delivered By)	No.	R/F	P/G/S	Present Irr. Acres	Irrigable Acres
A-427		Gumbo Flat Creek				Bonefield Ditch & Dikes	1	F		40	0

NOTE: R—Denotes Regular Irrigation. F—Flood Irrigation. P—Water diverted by means of pumping. G—Water diverted by gravity. S—Stored Water.

Condition of System Topography River Basin Little Missouri

Adequate Supply: Yes No Explain

Remarks

Also in: Plat No. Twp. Rge. Plat No. Twp. Rge. Plat No. Twp. Rge.

Plat No. Twp. Rge. Plat No. Twp. Rge. Plat No. Twp. Rge.

Information From: Wm. Bonefield

6	5	4	3	2	1
7	8	9	10	11	12
18	17	16	15	14	13
19	20	21	22	23	24
				C	
				B	
30	29	28	27	26	25
31	32	33	34	35	36

23-C, 26-B

F-1-A

County Carter

Farm Checked: Date 9-20-58

By Robert Peter

STATE OF MONTANA
STATE ENGINEERS OFFICE
Water Resources Survey

T. 6S R. 62E Plat No. 72

Photo No. 32-136

Legal Land Owner U. S. A. (Section 17-18-19-20) Address

Operator Nels Offerdahl Address

Water is deliverd by:— X 1. Private System; 2. Ditch Company; 3. State Project; 4. Federal Project; 5. Irrigation District

If under Ditch Company, Irrigation District, or Government Project, state the number of shares or inches, acre feet, as the case may be in said system

App. No. Decree No.	NAME OF APPROPRIATOR TO WHOM DECREED	NAME OF STREAM	Date App. Date Priority	Miner's Inches	In Use	NAME OF DITCH (Water Delivered By)	No.	R/F	P/G/S	Present Irr. Acres	Irrigable Acres
No Filing						Water Spreader	1	F		307	0

NOTE: R—Denotes Regular Irrigation. F—Flood Irrigation. P—Water diverted by means of pumping. G—Water diverted by gravity. S—Stored Water.

Condition of System Good Topography Bench River Basin Little Missouri

Adequate Supply: Yes X No Explain

Remarks

Also in: Plat No. Twp. Rge.	Plat No. Twp. Rge.	Plat No. Twp. Rge.
Plat No. Twp. Rge.	Plat No. Twp. Rge.	Plat No. Twp. Rge.

Information From: Art Walker

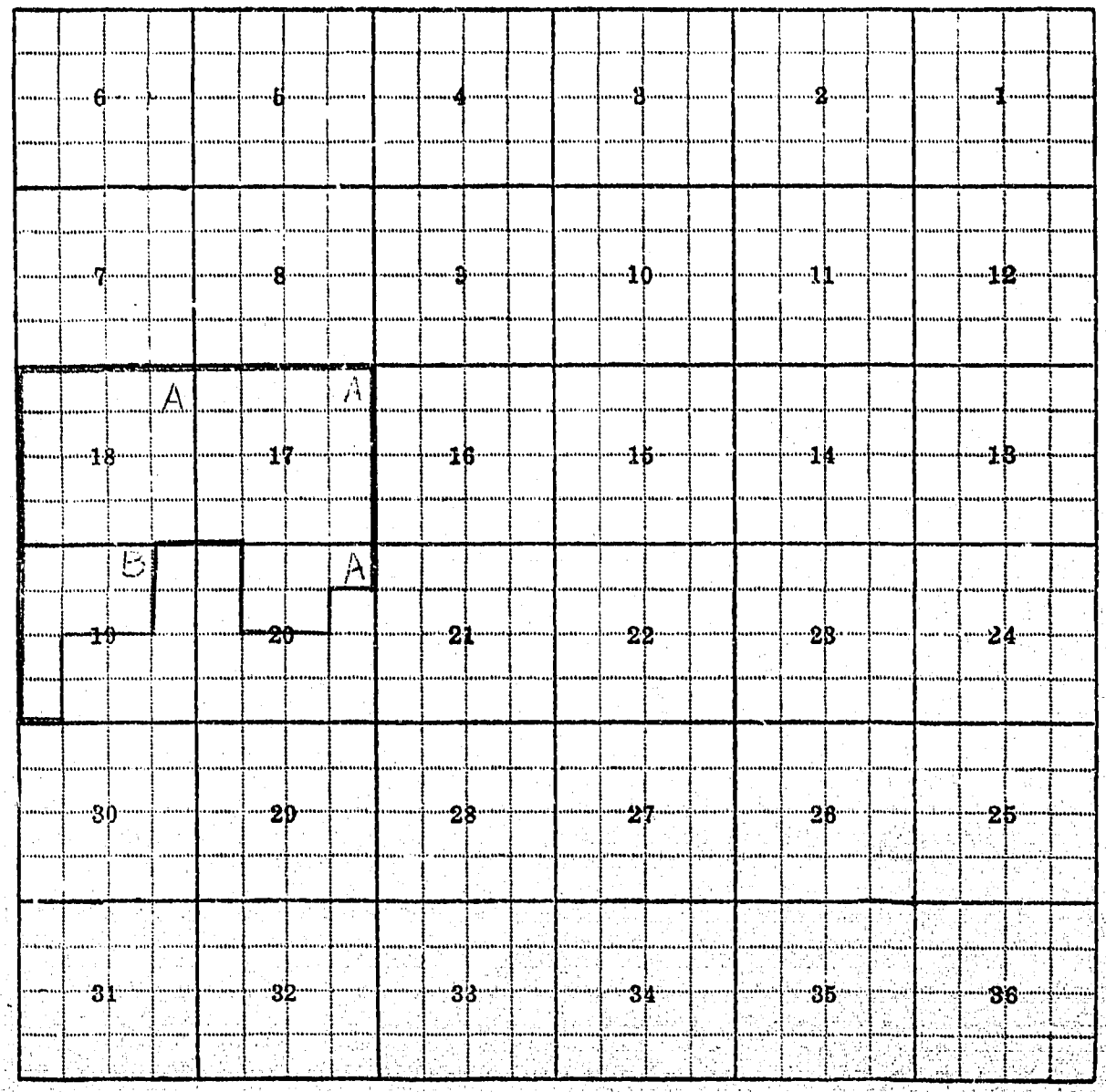

17-A, 18-A, 19-B, 20-A

F-1-A

County Carter

Farm Checked: Date 9-22-58

By Robert Peter

STATE OF MONTANA
STATE ENGINEERS OFFICE
Water Resources Survey

T 6S R 62E Plat No. 72

Photo No. 32-136; 10-91; 10-90

Legal Land Owner Ernest A. Vaughn Address

Operator Same Address

Water is deliverd by:- x1. Private System; 2. Ditch Company; 3. State Project; 4. Federal Project; 5. Irrigation District

If under Ditch Company, Irrigation District, or Government Project, state the number of shares or inches, acre feet, as the case may be in said system

App. No. Decree No.	NAME OF APPROPRIATOR TO WHOM DECREED	NAME OF STREAM	Date App. Date Priority	Miner's Inches	In Use	NAME OF DITCH (Water Delivered By)	No.	R/F	P/G/S	Present Irr. Acres	Irrigable Acres
A-363	Otto Enerson, Sr.	Emerson Creek & North Fork Emerson Creek	5-27-02	600	No						
A-616	Chas. C. Thompson	Little Missouri River	3-15-11	300	No						
A-806	Chas. C. & Effie B. Thompson	Siam Creek or Thompson Creek	8-28-00	3,000	Yes						
A-807	Chas. C. & Effie B. Thompson	Siam Creek or Thompson Creek	8-28-00	3,000	Yes	Vaughn Dikes & Dams	1	F		23	0
A-900	Myrtle C. Bonefield	Thompson Creek or Siam Creek	7-2-45		Yes						
A-1014	Martha M. Bergerson	Unnamed	8-6-03	500	Yes Stock						
A-1015	Martha M. Bergerson	Unnamed	8-6-03	500	Yes Stock						
A-1077	Elizabeth Enerson	Unnamed	3-31-11	500	No						

NOTE: R—Denotes Regular Irrigation. F—Flood Irrigation. P—Water diverted by means of pumping. G—Water diverted by gravity. S—Stored Water.

Condition of System Topography River Basin Little Missouri

Adequate Supply: Yes No Explain

Remarks

Also in: Plat No. 63 Twp. 5S Rge. 61E	Plat No. Twp. Rge.	Plat No. Twp. Rge.
Plat No. 64 Twp. 5S Rge. 62E	Plat No. Twp. Rge.	Plat No. Twp. Rge.

Information From: Ernest Vaughn

F-1-A

County Carter

Farm Checked: Date 9-22-58

By Robert Peter

STATE OF MONTANA
STATE ENGINEERS OFFICE
Water Resources Survey

T. 6S R. 62E Plat No. 72

Photo No. 32-136; 10-91; 10-90

Legal Land Owner Ernest A. Vaughn (Con't) Page 2 Address

Operator Same Address

Water is delivered by:— 1. Private System; 2. Ditch Company; 3. State Project; 4. Federal Project; 5. Irrigation District

If under Ditch Company, Irrigation District, or Government Project, state the number of shares or inches, acre feet, as the case may be in said system

App. No. Decree No.	NAME OF APPROPRIATOR TO WHOM DECREED	NAME OF STREAM	Date App. Date Priority	Miner's Inches	In Use	NAME OF DITCH (Water Delivered By)	No.	R/F	P/G/S	Present Irr. Acres	Irrigable Acres
A-1078	Elizabeth Enerson	Unnamed	3-31-11	500	No						
A-1079	Otto Enerson, Sr.	Unnamed Creek	5-21-03	500	Yes	Vaughn Dikes & Dams	1	F		247	0
A-1203	Chas. C. Thompson	Unnamed	3-15-11	300	Stock						
A-1204	Chas. C. Thompson	Unnamed	6-17-03	500	Stock						
A-1207	Jacob Tweit	Unnamed also known as									
		Gumbo	4-7-02	500	Yes	Vaughn Dikes & Dams	1	F		60	0
No Filing		Unnamed Creek				Vaughn Dikes & Dams	1	F		23	0

NOTE: R—Denotes Regular Irrigation. F—Flood Irrigation. P—Water diverted by means of pumping. G—Water diverted by gravity. S—Stored Water.

Condition of System Topography River Basin Little Missouri

Adequate Supply: Yes No Explain

Remarks

Also in:								
Plat No	Twp	Rge	Plat No	Twp	Rge	Plat No	Twp	Rge
Plat No	Twp	Rge	Plat No	Twp	Rge	Plat No	Twp	Rge

Information From: Ernest Vaughn

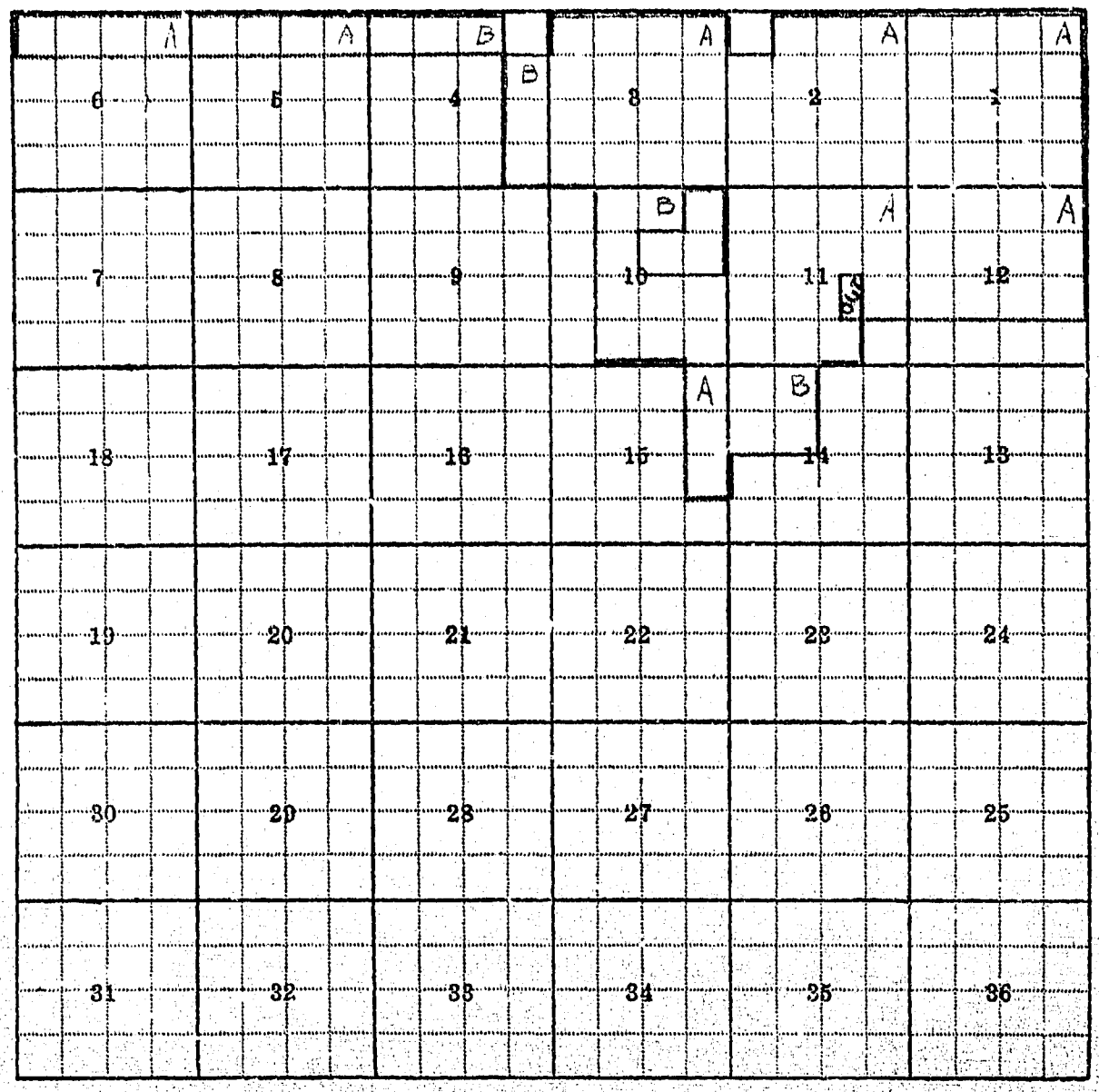

1-A, 2-A, 3-A, 4-B, 5-A, 6-A, 10-B, 11-A, 12-A, 14-B, 15-A

73
TOS ROSE

F-1-A

County Carter

STATE OF MONTANA
STATE ENGINEERS OFFICE
Water Resources Survey

T. 6S R. 63E Plat No. 73

Farm Checked: Date 9-5-58

Photo No. MA-10-90, 10-89

By Robert Peter

Legal Land Owner Wm. P. Bonefield Address Capitol

Operator Same Address

Water is deliverd by:— X 1. Private System; 2. Ditch Company; 3. State Project; 4. Federal Project; 5. Irrigation District

If under Ditch Company, Irrigation District, or Government Project, state the number of shares or inches, acre feet, as the case may be in said system

App. No. Decree No.	NAME OF APPROPRIATOR TO WHOM DECREED	NAME OF STREAM	Date App. Date Priority	Miner's Inches	In Use	NAME OF DITCH (Water Delivered By)			P/G/S	Present Irr. Acres	Irrigable Acres
A-59	Martin Offerdahl	North Beaver Dam Creek	12-13-06	1,000	Yes	) Bonefield Ditches &					
A-1172	Martin Offerdahl	Unnamed	12-13-06	1,000	Part	) Dikes	1	F		235	0

NOTE: R—Denotes Regular Irrigation. F—Flood Irrigation. P—Water diverted by means of pumping. G—Water diverted by gravity. S—Stored Water.

Condition of System Good Topography Flat River Basin Little Missouri

Adequate Supply: Yes X No Explain Spring Runoff

Remarks

Also in:								
Plat No. 72	Twp. 6S	Rge. 62E	Plat No.	Twp.	Rge.	Plat No.	Twp.	Rge.
Plat No.	Twp.	Rge.	Plat No.	Twp.	Rge.	Plat No.	Twp.	Rge.

Information From: Wm. Bonefield



7-C, 18-B, 19-B, 30-C, 31-A

F-1-A

County Carter

Farm Checked: Date 9-5-58

By Robert Peter

STATE OF MONTANA
STATE ENGINEERS OFFICE
Water Resources Survey

T 6S R 63E Plat No. 73

Photo No. 10-89

Legal Land Owner U. S. A. Address

Operator Wm. P. Bonefield Address

Water is delivered by:— X 1. Private System; 2. Ditch Company; 3. State Project; 4. Federal Project; 5. Irrigation District

If under Ditch Company, Irrigation District, or Government Project, state the number of shares or inches, acre feet, as the case may be in said system

App. No. Decree No.	NAME OF APPROPRIATOR TO WHOM DECREED	NAME OF STREAM	Date App. Date Priority	Miner's Inches	In Use	NAME OF DITCH (Water Delivered By)	No.	R/F	P/G/S	Present Irr. Acres	Irrigable Acres
A-59	Martin Offerdahl	North Beaver Dam	12-13-06	1,000	Yes-Part)	Bonefield Ditches					
A-1172	Martin Offerdahl	Unnamed	12-13-06	1,000	Yes-Part)	& Dikes	1	F		63	0
	(Duplication #59)										

NOTE: R—Denotes Regular Irrigation. F—Flood Irrigation. P—Water diverted by means of pumping. G—Water diverted by gravity. S—Stored Water.

Condition of System Topography River Basin Little Missouri

Adequate Supply: Yes No Explain

Remarks

Also in: Plat No. Twp. Rge.	Plat No. Twp. Rge.	Plat No. Twp. Rge.
Plat No. Twp. Rge.	Plat No. Twp. Rge.	Plat No. Twp. Rge.

Information From: Field Survey

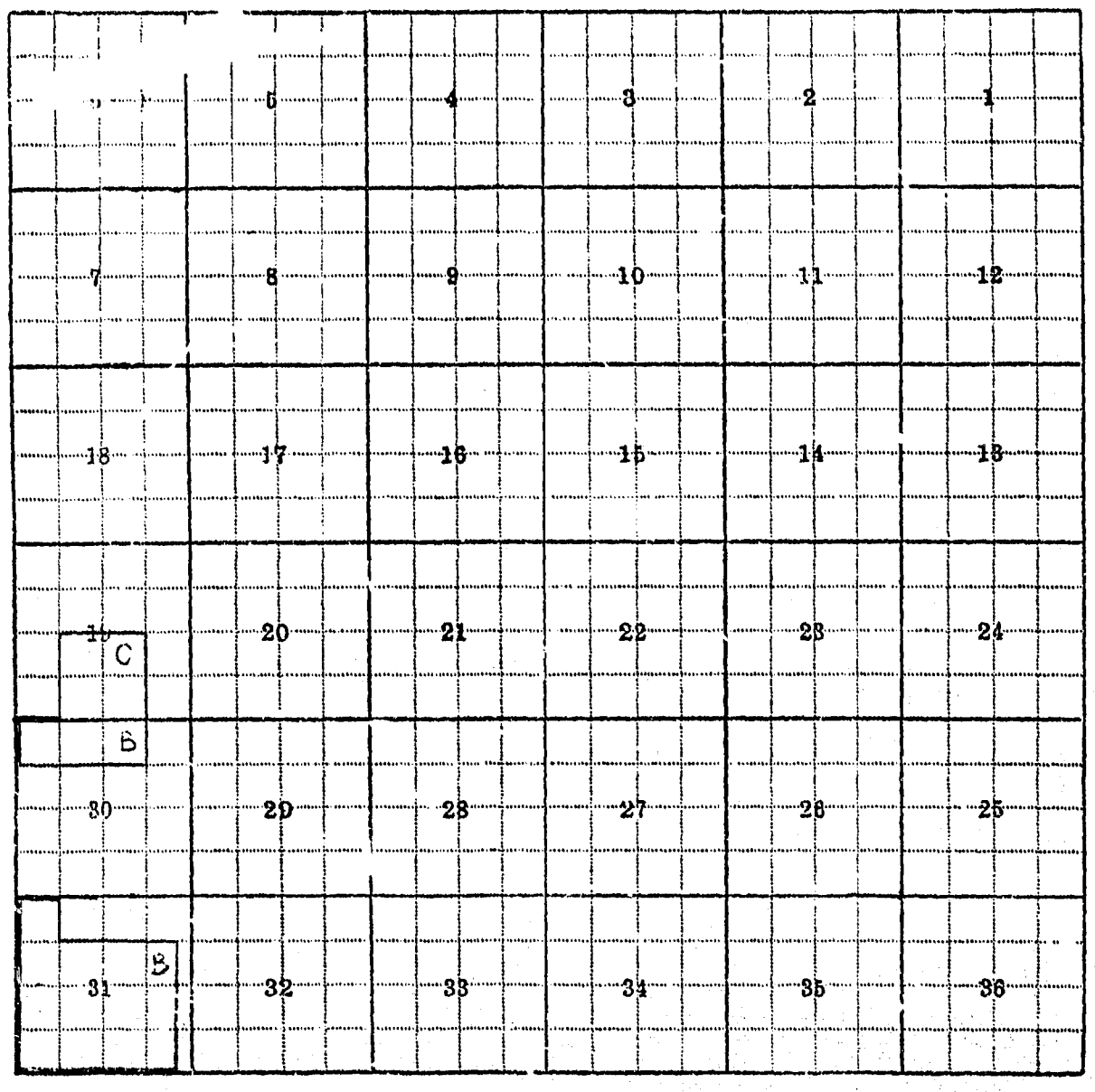
5
6
4
3
2
1
7
8
9
10
11
12
18
17
16
15
14
13
19
C
20
21
22
23
24
B
30
29
28
27
26
25
31
B
32
33
34
35
36

19-C, 30-B, 31-B

74
T7S R55E

F-1-A

County Carter

Farm Checked: Date 9-6-58

By Vaughn Chadbourne

STATE OF MONTANA
STATE ENGINEERS OFFICE
Water Resources Survey

T. 7S R. 55E Plat No. 74

Photo No. 10-181

Legal Land Owner Chas. Aldrich Address Hammond

Operator Chas. Aldrich Address

Water is deliverd by:— X 1. Private System; 2. Ditch Company; 3. State Project; 4. Federal Project; 5. Irrigation District

If under Ditch Company, Irrigation District, or Government Project, state the number of shares or inches, acre feet, as the case may be in said system

App. No. Decree No.	NAME OF APPROPRIATOR TO WHOM DECREED	NAME OF STREAM	Date App. Date Priority	Miner's Inches	In Use	NAME OF DITCH (Water Delivered By)	No.	R/F	P/G/S	Present Irr. Acres	Irrigable Acres
A-140	Charles Aldrich	West Fork Box Elder									
		Creek	10-17-04	1,500	Yes	Aldrich Dams, Reservoir,					
						& Dikes	1	F	R	64	0
Use		Tributary to West									
		Fork Box Elder Creek				Aldrich Dikes	1	F		90	0

NOTE: R—Denotes Regular Irrigation. F—Flood Irrigation. P—Water diverted by means of pumping. G—Water diverted by gravity. S—Stored Water.

Condition of System Good Topography River Basin Little Missouri

Adequate Supply: Yes No X Explain

Remarks

Also in: Plat No. Twp. Rge.	Plat No. Twp. Rge.	Plat No. Twp. Rge.
Plat No. Twp. Rge.	Plat No. Twp. Rge.	Plat No. Twp. Rge.

Information From:
Mrs. Chas. Aldrich

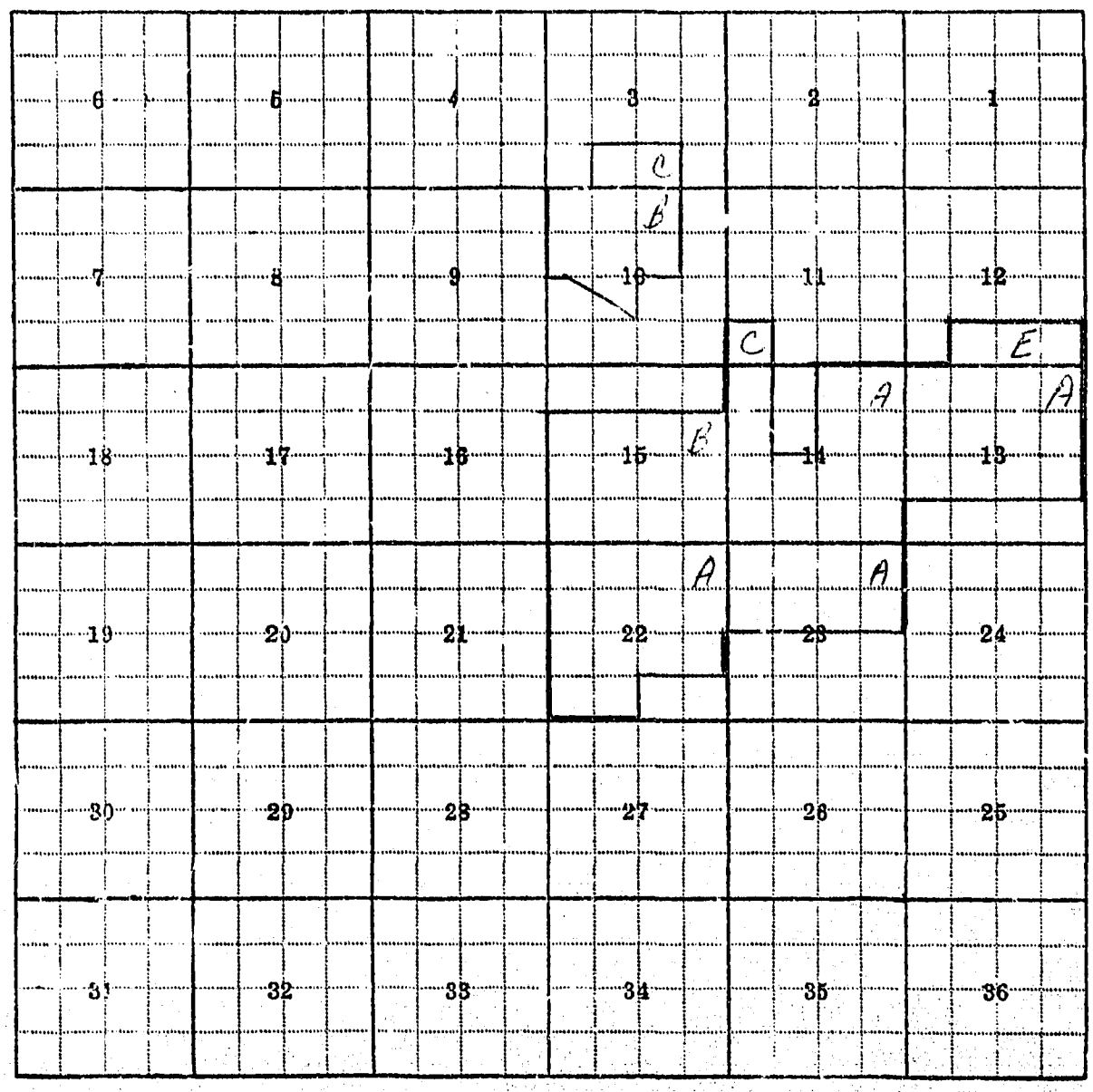

3-C, 10-B, 11-C, 12-E, 13-A, 14-A, 15-B, 22-A, 23-A

F-1-A

County Carter

Farm Checked: Date 9-25-59

By Vaughn Chadbourne

STATE OF MONTANA
STATE ENGINEERS OFFICE
Water Resources Survey

T. 7S R. 55E Plat No. 74

Photo No. MA-32-75

Legal Land Owner H. W. Draine Address Boyes

Operator H. W. Draine Address

Water is delivered by:— X 1. Private System; 2. Ditch Company; 3. State Project; 4. Federal Project; 5. Irrigation District

If under Ditch Company, Irrigation District, or Government Project, state the number of shares or inches, acre feet, as the case may be in said system

App. No. Decree No.	NAME OF APPROPRIATOR TO WHOM DECREED	NAME OF STREAM	Date App. Date Priority	Miner's Inches	In Use	NAME OF DITCH (Water Delivered By)	No.	R/F	P/G/S	Present Irr. Acres	Irrigable Acres
A-861A	Harold Draine	Flood Waters From									
		Spring Creek &									
		Tributaries	11-3-48	2,400	Yes	Draine Dikes	1	F		95	0

NOTE: R—Denotes Regular Irrigation. F—Flood Irrigation. P—Water diverted by means of pumping. G—Water diverted by gravity. S—Stored Water.

Condition of System Good Topography River Basin Yellowstone

Adequate Supply: Yes..... No X Explain

Remarks

Also in: Plat No. Twp. Rge.	Plat No. Twp. Rge.	Plat No. Twp. Rge.
Plat No. Twp. Rge.	Plat No. Twp. Rge.	Plat No. Twp. Rge.

Information From: Mrs. Draine

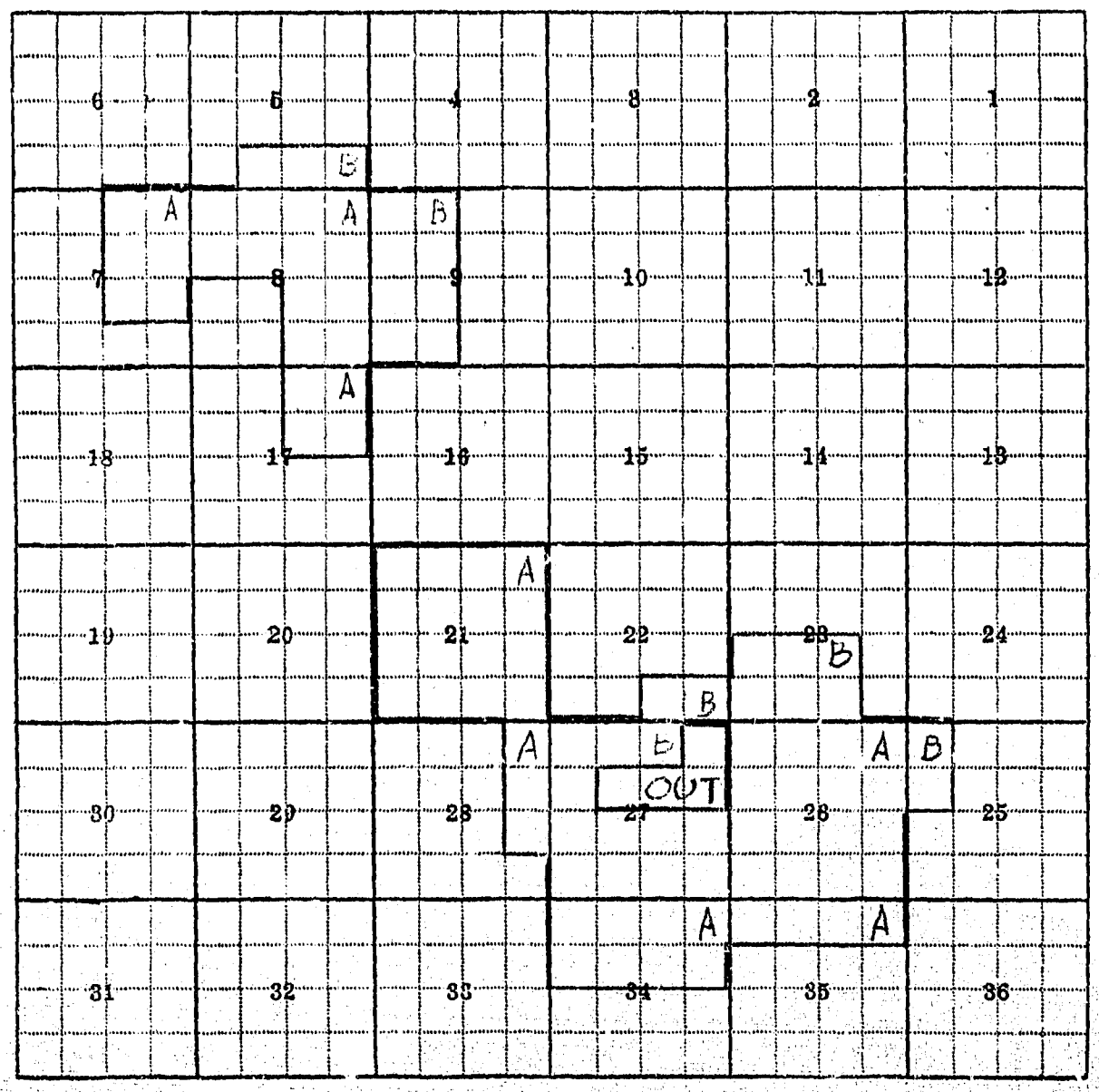

5-B, 7-A, 8-A, 9-B, 17-A, 21-A, 22-B, 23-B, 25-B, 26-A, 27-B, 28-A, 34-A, 35-A

F-1-A

County Carter

Farm Checked: Date 9-9-58

By Vaughn Chadbourne

STATE OF MONTANA

STATE ENGINEERS OFFICE

Water Resources Survey

T. 7S R. 55E Plat No. 74

Photo No. 10-181

Legal Land Owner Heirs of William Francisco Address

Operator Virgil & Edna Hough Address Hammond

Water is deliverd by:— X 1. Private System; 2. Ditch Company; 3. State Project; 4. Federal Project; 5. Irrigation District

If under Ditch Company, Irrigation District, or Government Project, state the number of shares or inches, acre feet, as the case may be in said system

App. No. Decree No.	NAME OF APPROPRIATOR TO WHOM DECREED	NAME OF STREAM	Date App. Date Priority	Miner's Inches	In Use	NAME OF DITCH (Water Delivered By)	No.	R/F	P/G/S	Present Irr. Acres	Irrigable Acres
A-128	Vergil L. Hough										
	et ux	Unnamed Branch									
		Box Elder Creek	12-11-50	400	Yes						
					Part	Hough Plug	1	F		5	0

NOTE: R—Denotes Regular Irrigation. F—Flood Irrigation. P—Water diverted by means of pumping. G—Water diverted by gravity. S—Stored Water.

Condition of System Fair Topography River Basin Little Missouri

Adequate Supply: Yes..... No..... Explain

Remarks

Also in: Plat No..... Twp..... Rge..... Plat No..... Twp..... Rge..... Plat No..... Twp..... Rge.....

Plat No..... Twp..... Rge..... Plat No..... Twp..... Rge..... Plat No..... Twp..... Rge.....

Information From: Virgil Hough

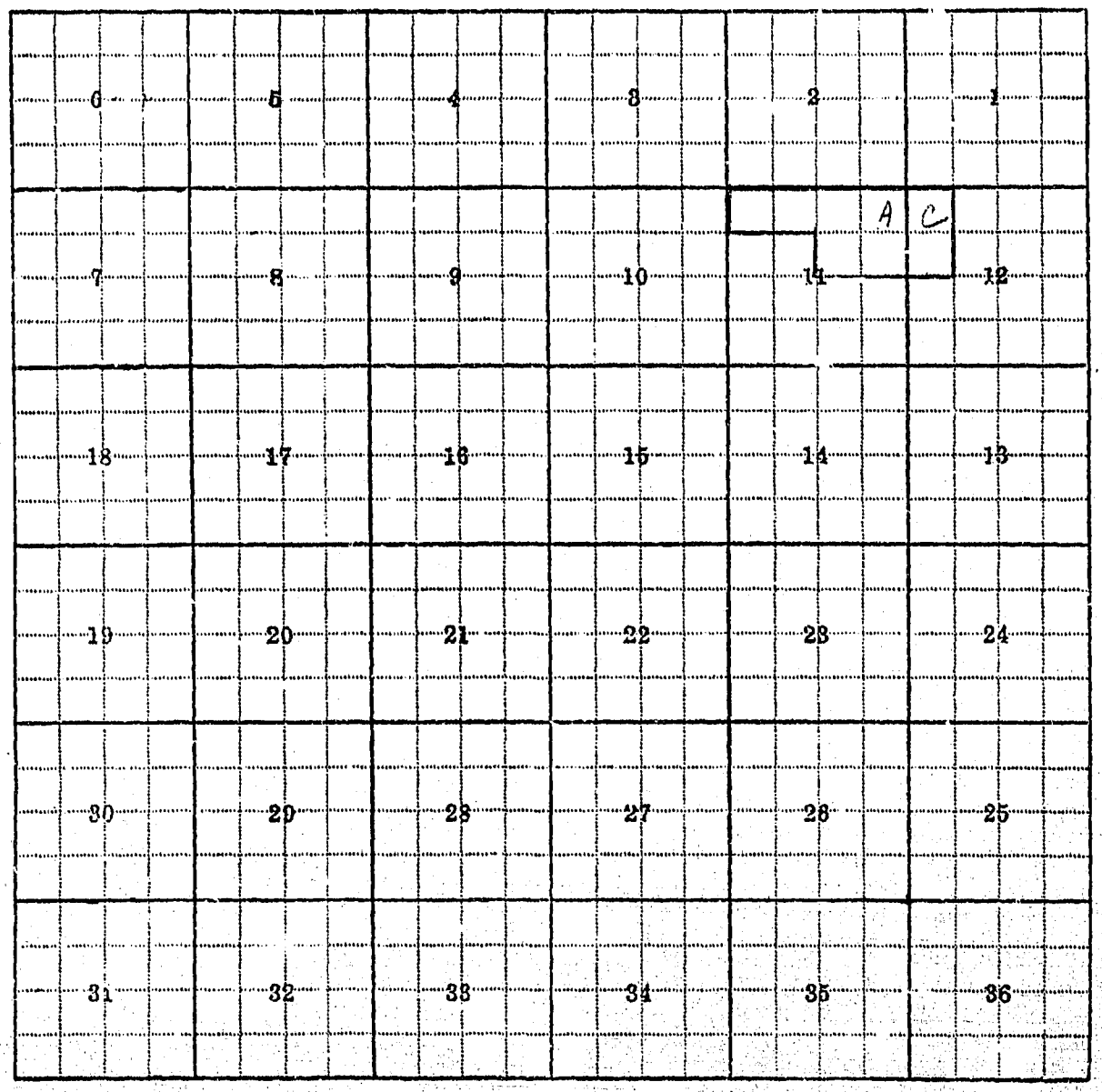
6
5
4
3
2
1
A
C
7
8
9
10
11
12
18
17
16
15
14
13
19
20
21
22
23
24
30
29
28
27
26
25
31
32
33
34
35
36

11-A, 12-C

F-1-A

County Carter

Farm Checked: Date 9-6-58

By Vaughn Chadbourne

STATE OF MONTANA
STATE ENGINEERS OFFICE
Water Resources Survey

T 7S R 55E Plat No. 74

Photo No. 10-180

Legal Land Owner E. C. & Ada Harrington Address Hammond

Operator E. C. & Ada Harrington Address

Water is deliverd by:— X 1. Private System; 2. Ditch Company; 3. State Project; 4. Federal Project; 5. Irrigation District

If under Ditch Company, Irrigation District, or Government Project, state the number of shares or inches, acre feet, as the case may be in said system

App. No. Decree No.	NAME OF APPROPRIATOR TO WHOM DECREED	NAME OF STREAM	Date App. Date Priority	Miner's Inches	In Use	NAME OF DITCH (Water Delivered By)	No.	R/F	P/G/S	Present Irr. Acres	Irrigable Acres
A-880	Robert Richardson	Maple Spring	10-11-13	200	Stock						
None		Unnamed Tributary to									
		Branch of Box Elder									
		Creek				Harrington Dikes and					
						Ditches	1	F		48	0

NOTE: R—Denotes Regular Irrigation. F—Flood Irrigation. P—Water diverted by means of pumping. G—Water diverted by gravity. S—Stored Water.

Condition of System Topography River Basin Little Missouri

Adequate Supply: Yes No Explain

Remarks

Also in Plat No. 75 Twp. 7S Rge. 56E	Plat No. Twp. Rge.	Plat No. Twp. Rge.
Plat No. 84 Twp. 8S Rge. 56E	Plat No. Twp. Rge.	Plat No. Twp. Rge.

Information From:
E. C. Harrington

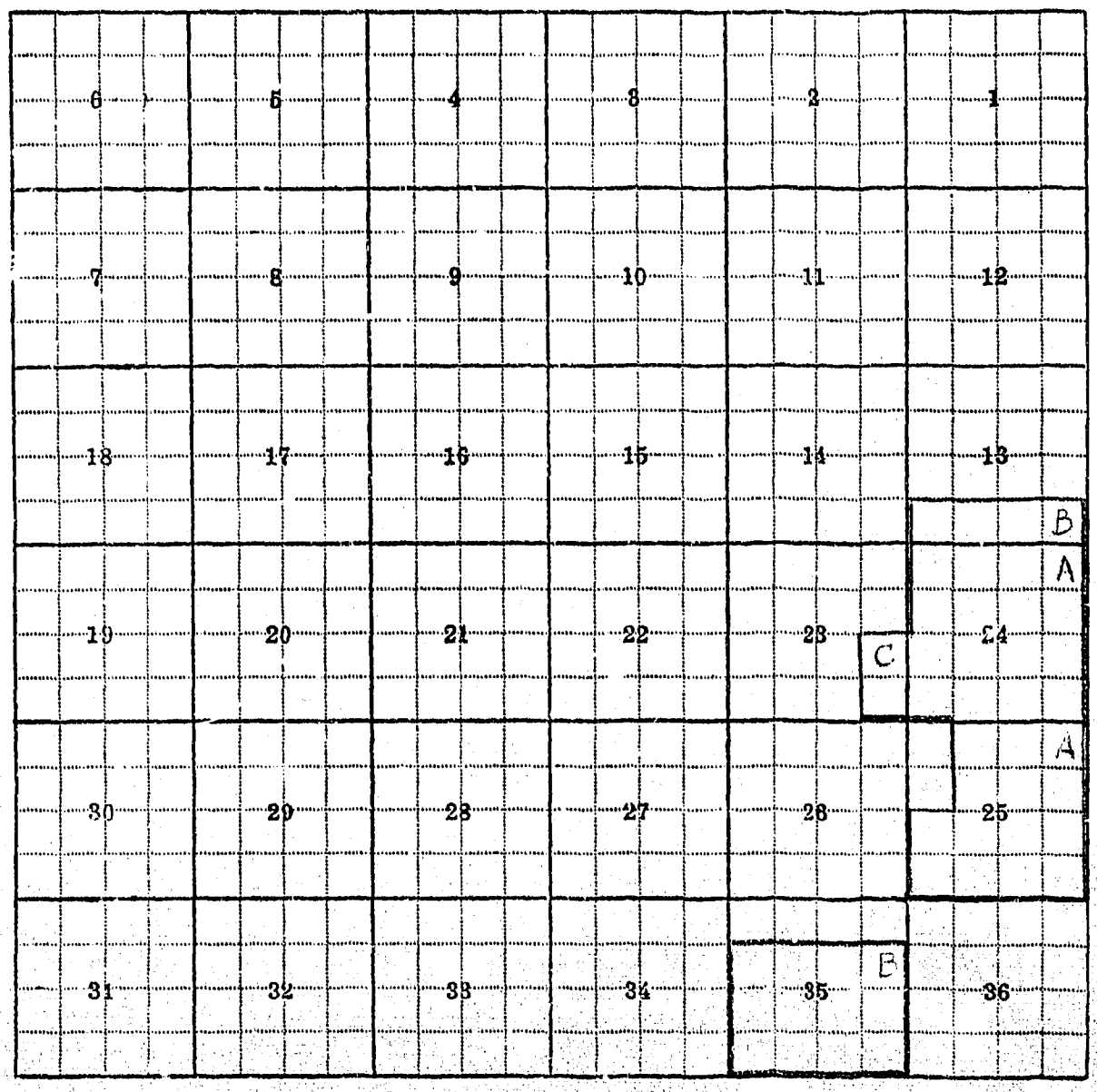

13-B, 23-C, 24-A, 25-A, 35-B

F-1-A

County Carter

Farm Checked: Date 9-9-58

By Vaughn Chadbourne

STATE OF MONTANA

STATE ENGINEERS OFFICE

Water Resources Survey

T. 7S R. 55E Plat No. 74

Photo No. 10-181

Legal Land Owner Virgil & Edna Hough Address Hammond

Operator Virgil & Edna Hough Address

Water is delivered by:— X 1. Private System; 2. Ditch Company; 3. State Project; 4. Federal Project; 5. Irrigation District

If under Ditch Company, Irrigation District, or Government Project, state the number of shares or inches, acre feet, as the case may be in said system

App. No. Decree No.	NAME OF APPROPRIATOR TO WHOM DECREED	NAME OF STREAM	Date App. Date Priority	Minor's Inches	In Use	NAME OF DITCH (Water Delivered By)	No.	R/F	P/G/S	Present Irr. Acres	Irrigable Acres
A-127	Vergil L. Hough et ux	Unnamed Branch Box Elder Creek	12-11-50	160	Yes	Hough Dikes	1	F	)		
A-128	Virgil L. Hough et ux	Unnamed Branch Box Elder Creek	12-11-50	400	Yes				)		
					Part	Hough Dikes	1	F	)	9	0
Use		Unnamed Branch Box Elder Creek				Hough Plugs	1	F		23	0

NOTE. R—Denotes Regular Irrigation. F—Flood Irrigation. P—Water diverted by means of pumping. G—Water diverted by gravity. S—Stored Water.

Condition of System Fair Topography River Basin Little Missouri

Adequate Supply: Yes No X Explain

Remarks

Also in: Plat No. 65 Twp. 6S Rge. 55E Plat No. Twp. Rge.	Plat No. Twp. Rge. Plat No. Twp. Rge.	Plat No. Twp. Rge. Plat No. Twp. Rge.

Information From: Virgil Hough


A
A
A
6
5
4
3
2
1
A
7
8
9
10
11
12
18
17
16
1
14
13
19
20
21
22
23
24
30
29
28
27
26
25
31
32
33
34
35
36

1-A, 2-A, 3-A, 12-A