FILA
County Golden

Farm Checked: Date 7-6-58

By Vaughn Chadbourne

STATE OF MONTANA
STATE ENGINEERS OFFICE
Water Resources Survey

T. 7S R. 56E Plat No. 74

Photo No. 10-181

Legal Land Owner Paul Gosselin Address Hammond

Operator X Paul Gosselin Address

Water is delivered by:— 1. Private System, 2. Ditch Company; 3. State Project; 4. Federal Project; 5. Irrigation District

If under Ditch Company, Irrigation District, or Government Project, state the number of shares or inches, acre feet, as the case may be in said system

App. No. Decree No.	NAME OF APPROPRIATOR TO WHOM DECREED	NAME OF STREAM	Date App. Date Priority	Miner's Inches	In Use	NAME OF DITCH (Water Delivered By)	No.	R/F	P/G/S	Present Irr. Acres	Irrigable Acres
A-120	Paul A. Gosselin	Unnamed Branch Box									
		Elder Creek	9-1-43	84.9							
				A.F.	Yes	Gosselin Dams, Dikes &					
						Reservoirs	1	F	R	80	0

NOTE: R—Denotes Regular Irrigation. F—Flood Irrigation. P—Water diverted by means of pumping. G—Water diverted by gravity. S—Stored Water.

Condition of System Good Topography River Basin Little Missouri

Adequate Supply: Yes No Explain

Remarks

Also in: Plat No. 66 Twp. 6S Rge. 56E Plat No. 75 Twp. 7S Rge. 56E	Plat No. Twp. Rge. Plat No Twp. Rge.	Plat No. Twp. Rge. Plat No. Twp. Rge.

Information From:
Paul Gosselin

6	5	4	3	2	1
7	8	9	10	11	12
18	17	16	15	14	13
19	20	21	22	23	24
30	29	28	27	26	25
31	32	33	34	35	36

1-B, 12-B

T7S R50E

FILA
County Carter

Form Checked: Date 9-6-58

By Vaughn Chadbourne

STATE OF MONTANA
STATE ENGINEERS OFFICE
Water Resources Survey

T. 7S R. 50E. Plat No. 75

Photo No. 10-181

Legal Land Owner Amelia Gosselin Address

Operator Paul Gosselin Address Hammond

Water is delivered by: 1. Private System; 2. Ditch Company; 3. State Project; 4. Federal Project; 5. Irrigation District

If under Ditch Company, Irrigation District, or Government Project, state the number of shares or inches, acre feet, as the case may be in said system

App. No. Decree No.	NAME OF APPROPRIATOR TO WHOM DECREED	NAME OF STREAM	Date App. Date Priority	Miner's Inches	In Use	NAME OF DITCH (Water Delivered By)	No.	R/F	P/G/S	Present Irr. Acres	Irrigable Acres
A-100	Paul A. Gosselin	Box Elder Creek	11 22-50	320	Yes						
					Part	Gosselin Dikes	1	F		45	0

NOTE: R—Denotes Regular Irrigation. F—Flood Irrigation. P—Water diverted by means of pumping. G—Water diverted by gravity. S—Stored Water.

Condition of System Good Topography Creek Bottom River Basin Little Missouri

Adequate Supply: Yes X No Explain

Remarks

Also in: Plat No. Twp. Rge. Plat No. Twp. Rge. Plat No. Twp. Rge.
Plat No. Twp. Rge. Plat No. Twp. Rge. Plat No. Twp. Rge.

Information From:
Paul Gosselin

6	5	4	3	2	1
7	8	9	10	11	12
18	17	16	15	14	13
19	20	21	22	23	24
30	29	28	27	26	25
31	32	33	34	35	36

7-5

FIA
County Carter

STATE OF MONTANA
STATE ENGINEERS OFFICE
Water Resources Survey

T. 7S R. 56E Vol No. 2

Form Checked: Date 9-6-58

Photo No 10-181

By Vaughn Chedbourne

Legal Land Owner Paul Gosselin Address Hammond

Operator Paul Gosselin Address

Water is delivered by:— X 1. Private System, 2. Ditch Company; 3. State Project, 4. Federal Project; 5. Irrigation District

If under Ditch Company, Irrigation District, or Government Project, state the number of shares or inches, acre feet, as the case may be in said system

App. No. Decree No.	NAME OF APPROPRIATOR TO WHOM DECREED	NAME OF STREAM	Date App Date Priority	Miner's Inches	In Use	NAME OF DITCH (Water Delivered By)	No.	R/F	P/G/S	Present Irr. Acres	Irrigable Acres
A-99	Paul A. Gosselin	Box Elder Creek	3-9-43	55AF	Yes	Gosselin Dikes	1	F	R	) 110	0
A-100	Paul A. Gosselin	Box Elder Creek	11-23-50	320	Yes	Gosselin Dikes	1	F		)	
					Part						

NOTE: R—Denotes Regular Irrigation. F—Flood Irrigation. P—Water diverted by means of pumping. G—Water diverted by gravity. S—Stored Water.

Condition of System Good Topography Creek Bottom River Basin Little Missouri

Adequate Supply: Yes..... No. X Explain

Remarks

Also in:					
Plat No. 66 Twp. 6S Rge. 56E	Plat No. Twp. Rge.	Plat No. Twp. Rge.
Plat No. 74 Twp. 7S Rge. 56E	Plat No. Twp. Rge.	Plat No. Twp. Rge.

Information From:
Paul Gosselin

6	5	4	3	2	1
7	8	9	10	11	12
18	17	16	15	14	13
19	20	21	22	23	24
30	29	28	27	26	25
31	32	33	34	35	36

6-B, 7-A

F-1 A
County Carter

Form Checked: Date 9-6-58

By Vaughn Chadbourne

STATE OF MONTANA
STATE ENGINEERS OFFICE
Water Resources Survey

T. 7S R. 56E Plat No. 75

Photo No. 10-165

Legal Land Owner E. C. & Ada Harrington Address Hammond

Operator E. C. & Ada Harrington Address

Water is delivered by:— X 1. Private System; 2. Ditch Company; 3. State Project; 4. Federal Project; 5. Irrigation District

If under Ditch Company, Irrigation District, or Government Project, state the number of shares or inches, acre feet, as the case may be in said system

App. No. Decree No.	NAME OF APPROPRIATOR TO WHOM DECREED	NAME OF STREAM	Date App. Date Priority	Minor's Inches	In Use	NAME OF DITCH (Water Delivered By)	No.	R/F	P/G/S	Present Irr. Acres	Irrigable Acres
A-975	E. C. Harrington	Unnamed Fork Willow Creek	6-23-44	200	Stock						
Use		Unnamed Tributary to North Fork Willow Creek				Harrington Dikes	1	F		53	0

NOTE: R—Denotes Regular Irrigation. F—Flood Irrigation. P—Water diverted by means of pumping. G—Water diverted by gravity. S—Stored Water.

Condition of System Topography River Basin Little Missouri

Adequate Supply: Yes No Explain

Remarks

Also in: Plat No. 79 Twp. 7S Rge. 56E	Plat No. Twp. Rge	Plat No. Twp. Rge
Plat No. 84 Twp. 8S Rge. 56E	Plat No. Twp. Rge	Plat No. Twp. Rge

Information From:
E. C. Harrington



17-B, 19-A, 20-A, 21-A, 30-A, 31-A, 32-A

F-1-A
County Carter

Form Checked. Date 9-7-58

By Vaughn Chadbourne

STATE OF MONTANA
STATE ENGINEERS OFFICE
Water Resources Survey

T. 7S R. 56E Plat No. 75

Photo No. 10-164

Legal Land Owner L. R. & Marjorie Talcott Address Hammond

Operator L. R. & Marjorie Talcott Address

Water is deliverd by:— X1 Private System; 2. Ditch Company; 3. State Project; 4. Federal Project; 5. Irrigation District

If under Ditch Company, Irrigation District, or Government Project, state the number of shares or inches, acre feet, as the case may be in said system

App. No. Decree No.	NAME OF APPROPRIATOR TO WHOM DECREED	NAME OF STREAM	Date App. Date Priority	Miner's Inches	In Use	NAME OF DITCH (Water Delivered By)	No.	R/F	P/G/S	Present Irr. Acres	Irrigable Acres
A-110	L. R. Talcott	Box Elder Creek	7-3-50	480	Yes	Talcott Dams & Dikes	1	F		80	0
A-507	L. R. Talcott	Hough Draw a Tributary									
		to Box Elder Creek	7-3-50	160	Yes	Talcott Dams & Dikes	1	F			
A-508	Chas. Yemington	Hough Draw a Tributary									
		to Box Elder Creek	6-6-46	240	Yes	Talcott Dams & Dikes	1	F		50	0
A-1089	Creta B. Flasted	Unnamed Stream	10-16-16	1,000	Yes	Talcott Dams & Dikes	1	F			
A-138	Chas. Yemington	Unnamed Branch Box	5-11-44		Yes						
		Elder Creek	4-27-45	320	Part	Talcott Dams & Dikes	1	F			
A-139	Chas. Yemington	Unnamed Branch of	5-11-44		Yes						
		Box Elder Creek	4-27-45	200	Part		1	F		195	0
A-1133	Ida Johnstone	Unnamed Stream	10-13-09	1000	No						

NOTE: R—Denotes Regular Irrigation. F—Flood Irrigation. P—Water diverted by means of pumping. G—Water diverted by gravity. S—Stored Water.

Condition of System Good Topography Creek Bottom & Bench River Basin Little Missouri

Adequate Supply: Yes..... No X Explain

Remarks

Also in: Plat No. Twp. Rge.	Plat No. Twp. Rge.	Plat No. Twp. Rge.
Plat No. Twp. Rge.	Plat No. Twp. Rge.	Plat No. Twp. Rge.

Information From:
L. R. & Marjorie Talcott

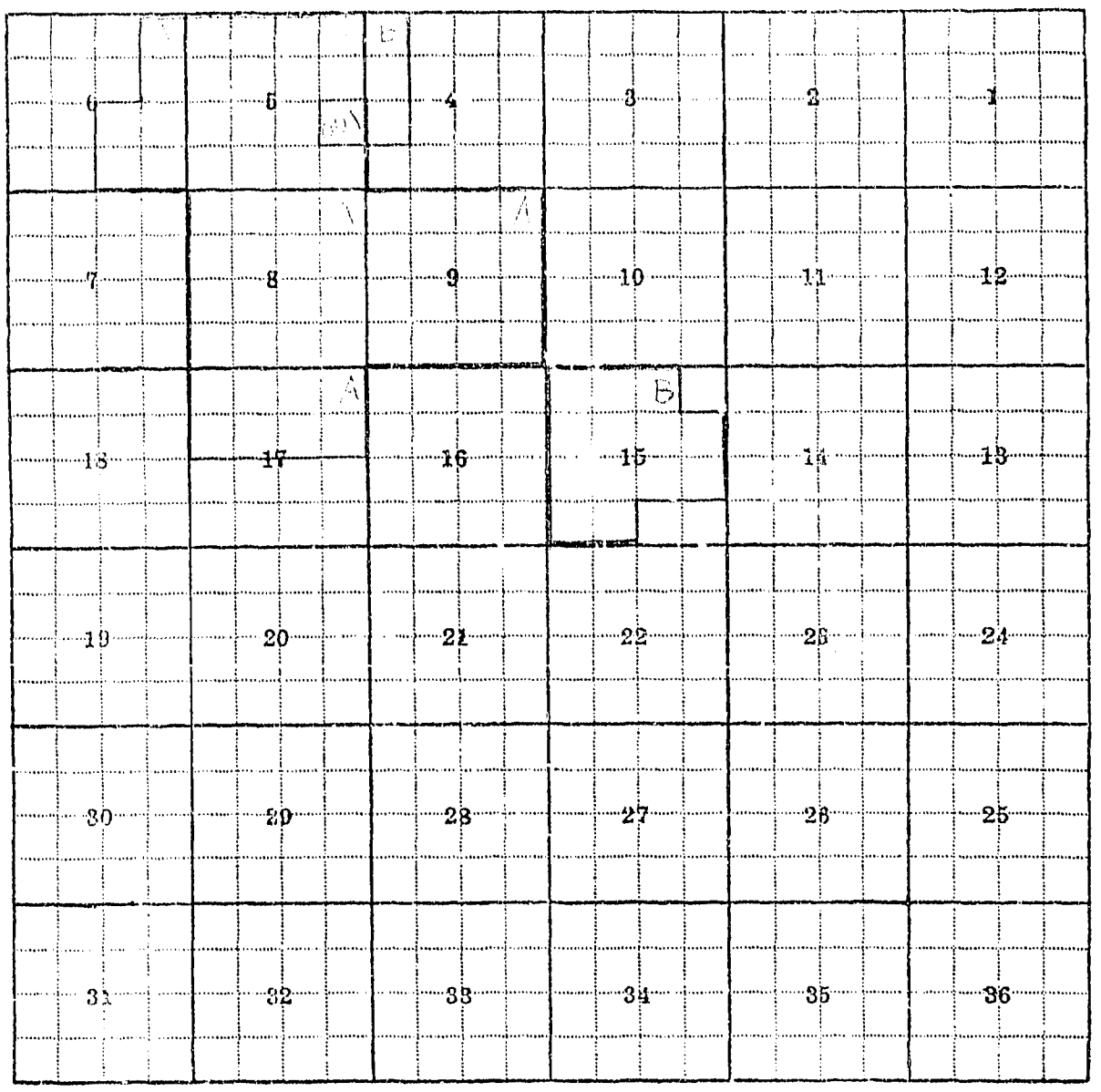

4-B, 5-A, 6-A, 8-A, 9-A, 15-B, 17-A

F1-A

County Carter

STATE OF MONTANA
STATE ENGINEERS OFFICE
Water Resources Survey

T. 7S R. 56E Plat No. 7S

Farm Checked: Date 9-7-58

Photo No. 10-164

By Vaughn Chadbourne

Legal Land Owner U. S. A. Address

Operator L. R. & Marjorie Talcott Address Hammond

Water is delivered by:— X 1. Private System; 2. Ditch Company; 3. State Project; 4. Federal Project; 5. Irrigation District

If under Ditch Company, Irrigation District, or Government Project, state the number of shares or inches, acre feet, as the case may be in said system

App. No. Decree No.	NAME OF APPROPRIATOR TO WHOM DECREED	NAME OF STREAM	Date App. Date Priority	Minor' Inches	In Use	NAME OF DITCH (Water Delivered By)	No.	R/F	P/G/S	Present Irr. Acres	Irrigable Acres
C-138	Chas. Yemington	Unnamed Branch	5-11-44								
		Box Elder Creek	4-27-45	320	Yes	Talcott Dams, Dikes &					
					Part	Reservoirs	1	F	)		
A-1089	Creta B. Flasted	Unnamed Stream	10-16-16	1,000	Yes	Talcott D., D., & Res.	1	F	)		
A-139	Chas. Yemington	Unnamed Branch of							)	37	0
		Box Elder Creek	5-11-44			Talcott Dams, Dikes &			)		
			4-27-45	200	Yes	Reservoirs	1	F	)		

NOTE: R—Denotes Regular Irrigation. F—Flood Irrigation. P—Water diverted by means of pumping. G—Water diverted by gravity. S—Stored Water.

Condition of System Good Topography Bench River Basin Little Missouri

Adequate Supply: Yes..... No..... Explain

Remarks

Also in: Plat No..... Twp..... Rge.....	Plat No..... Twp..... Rge.....	Plat No..... Twp..... Rge.....
Plat No..... Twp..... Rge.....	Plat No..... Twp..... Rge.....	Plat No..... Twp..... Rge.....

Information From:
L. R. & Marjorie Talcott

6	5	4	3	2	1
7	8	9	10	11	12
18	17	16	15	14	13
19	20	21	22	23	24
30	29	28	27	26	25
31	32	33	34	35	36

5-B

76
T7S R57E

F.I.A.
County Carter

Farm Checked: Date 9-6-48

By Vaughn Chadbourne

STATE OF MONTANA
STATE ENGINEERS OFFICE
Water Resources Survey

T. 7S R. 57E Plat No. 76

Photo No. 28-48; 28-49

Legal Land Owner Edwin Gardiner Address

Operator Address

Water is delivered by:— 1. Private System; 2. Ditch Company; 3. State Project; 4. Federal Project; 5. Irrigation District

If under Ditch Company, Irrigation District, or Government Project, state the number of shares or inches, acre feet, as the case may be in said system

App. No. Decree No.	NAME OF APPROPRIATOR TO WHOM DECREED	NAME OF STREAM	Date App. Date Priority	Miner's Inches	In Use	NAME OF DITCH (Water Delivered By)	No.	R/F	P. /S	Present Irr. Acres	Irrigable Acres
	NO IRRIGATION										
A-886	Paul Bruce	Steep Creek	9-21-44	120	Stock						

NOTE: R—Denotes Regular Irrigation. F—Flood Irrigation. P—Water diverted by means of pumping. G—Water diverted by gravity. S—Stored Water.

Condition of System Topography River Basin Little Missouri

Adequate Supply: Yes No Explain

Remarks

Also in: Plat No. Twp. Rge.	Plat No. Twp. Rge.	Plat No. Twp. Rge.
Plat No. Twp. Rge.	Plat No. Twp. Rge.	Plat No. Twp. Rge.

Information From:
Lester Tate

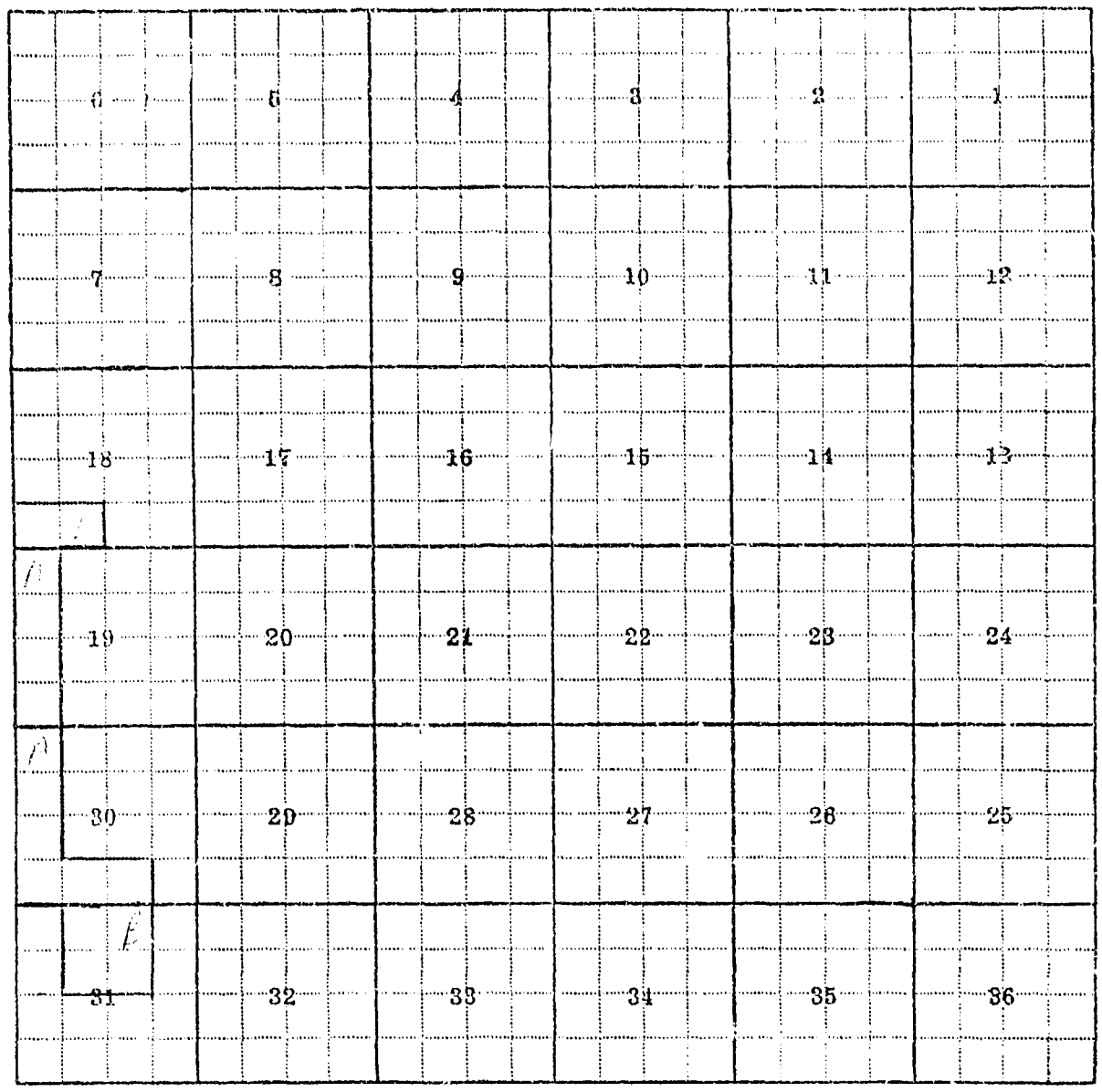

18-B, 19-A, 30-A, 31-E

F-1-A

County Carter

Farm Checked: Date 2-18-48

By Vaud A Chadburne

STATE OF MONTANA
STATE ENGINEERS OFFICE
Water Resources Survey

T. 7S R. 57E Plat No. 76

Photo No. 42-48

Legal Land Owner Lester Tate Address Alzada

Operator Address

Water is delivered by:— X1. Private System, 2. Ditch Company; 3. State Project; 4. Federal Project; 5. Irrigation District

If under Ditch Company, Irrigation District, or Government Project, state the number of shares or inches, acre feet, as the case may be in said system

App. No. Decree No.	NAME OF APPROPRIATOR TO WHOM DECREED	NAME OF STREAM	Date App. Date Priority	Miner's Inches	In Use	NAME OF DITCH (Water Delivered By)	No.	R/F	P/G/S	Present Irr. Acres	Irrigable Acres
Use		Unnamed Trib. to									
		North Fork Willow									
		Creek				Tate Dams	1	F		22	0
A-920	Lemuel R. Ennis	Wolf Creek	2-3-04	400	No						

NOTE: R—Denotes Regular Irrigation. F—Flood Irrigation. P—Water diverted by means of pumping. G—Water diverted by gravity. S—Stored Water.

Condition of System Fair Topography Creek Bottom River Basin Little Missouri

Adequate Supply: Yes..... No. X Explain

Remarks

Also in: Plat No. 81 Twp. 8S Rge. 56E	Plat No. Twp. Rge.	Plat No. Twp. Rge.
Plat No. Twp. Rge.	Plat No. Twp. Rge.	Plat No. Twp. Rge.

Information From:

Lester Tate

6	5	4	3	2	1
7	8	9	10	11	12
18	17	16	15	14	13
19	20	21	22	23	24
30	29	28	27	26	25
31 β	32	33	34	35	36

1-A