F-1 A

County Carter

Farm Checked: Date [illegible]

By Dave Foulkrod & George Tate

STATE OF MONTANA
STATE ENGINEERS OFFICE
Water Resources Survey

T. [illegible] R. 60E Plat No. [illegible]

Photo No. 10-70

Legal Land Owner Joseph Oliver Address Albion

Operator None Address

Water is deliverd by: 1. Private System, 2. Ditch Company; 3. State Project; 4. Federal Project; 5. Irrigation District

If under Ditch Company, Irrigation District, or Government Project, state the number of shares or inches, acre feet, as the case may be in said system

App. No. Decree No.	NAME OF APPROPRIATOR TO WHOM DECREED	NAME OF STREAM	Date App. Date Priority	Miner's Inches	In Use	NAME OF DITCH (Water Delivered By)	No.	R/F	P/G/S	Present Irr. Acres	Irrigable Acres
A-1[illegible]	Agnes E. & Luther C. Gess	S. Butte Creek	9-19-03	2000	Yes)	Oliver Dykes					
A-1[illegible]	Joe Oliver	S. Butte Creek	12-18-47	3000	Yes)	Oliver Dykes					
A-1[illegible]	Joe Oliver	S. Butte Creek	1-30-48	3000	Yes)	Oliver Dykes	1	F		270	0
A-[illegible]11	Joe Oliver	Little Missouri R.	5-4-51	3000	Yes)	Oliver Dykes	1	F	P		
A-1047	Lena E. Butcher	Unnamed Stream	11-26-10	500	Stock						
A-1048	William H. Butcher	Unnamed Stream	9-26-11	1000	Stock						
A-8[illegible]	Lena E. & William H. Butcher	Soft Water Draw	4-16-09	2000	Stock						
A-[illegible]	H. B. Albier	Little Missouri R.	4-2[illegible]-11	12000	No						
[illegible]	H. B. Albier	Cottonwood Creek	4-2[illegible]-11	10000	No						

NOTE: R—Denotes Regular Irrigation. F—Flood Irrigation. P—Water diverted by means of pumping. G—Water diverted by gravity. S—Stored Water.

Condition of System Good Topography Valley River Basin Little Missouri

Adequate Supply: Yes..... No..... Explain

Remarks

Also in: Plat No. 78 Twp. 79 Rge. 60E	Plat No. 80 Twp. 79 Rge. 61E	Plat No. Twp. Rge.
Plat No. [illegible] Twp. 79 Rge. 61E	Plat No. Twp. Rge.	Plat No. Twp. Rge.

Information From:

Joe Oliver

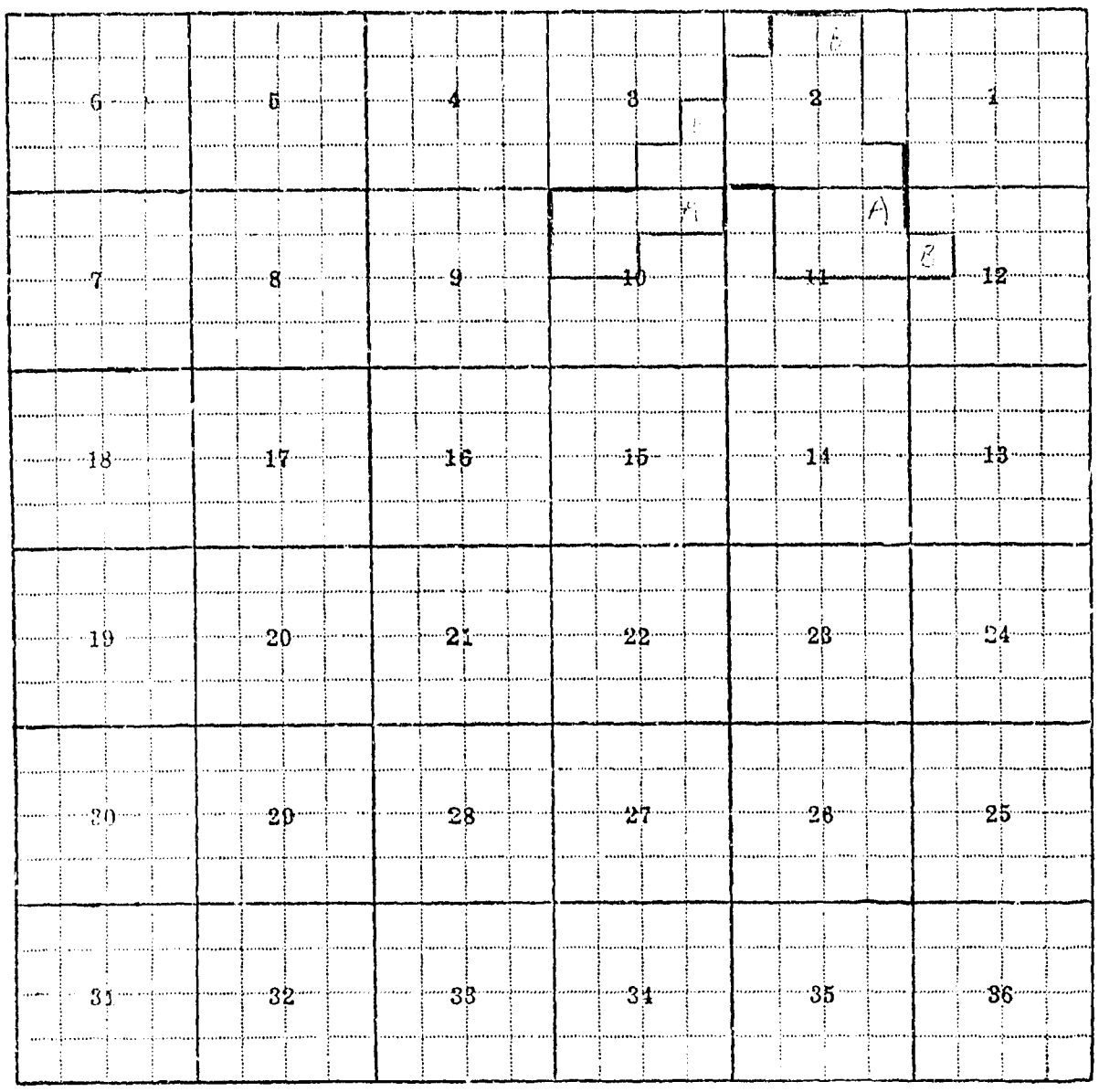

2-B, 3-B, 10-A, 11-A, 12-B

F-1-A

County Carter

Farm Checked: Date 7-21-

By Lewis Poulliot & George Tate

STATE OF MONTANA

STATE ENGINEERS OFFICE

Water Resources Survey

T. 13 R. 105 Plat No. 98

Photo No. 10-72

Legal Land Owner Arthur Rosencranz et ux Address Alzada

Operator None Address

Water is delivered by: 1 Private System; 2 Ditch Company; 3 State Project; 4. Federal Project; 5. Irrigation District

If under Ditch Company, Irrigation District, or Government Project, state the number of shares or inches, acre feet, as the case may be in said system

App. No. Decree No.	NAME OF APPROPRIATOR TO WHOM DECREED	NAME OF STREAM	Date App. Date Priority	Minor's Inches	In Use	NAME OF DITCH (Water Delivered By)	No.	R/F	P/G/S	Present Irr. Acres	Irrigable Acres
A-767	Arthur Rosencranz &										
	Lew Viergets	Seven Mile Creek	9-d-46	None							
				given	Yes/	Rosencranz Dykes	1	F)		220	0
A-1046	Frances E. Butcher	Unnamed Stream	7-11-02	600	Yes	Rosencranz Dyke	1	F)			

NOTE: R—Denotes regular Irrigation. F—Flood Irrigation. P—Water diverted by means of pumping. G—Water diverted by gravity. S—Stored Water.

Condition of System Good Topography Valley River Basin Little Missouri

Adequate Supply: Yes No Explain

Remarks

Also in: Plat No Twp Rge	Plat No Twp Rge	Plat No Twp Rge
Plat No Twp Rge	Plat No Twp Rge	Plat No Twp Rge

Information From:

Art Rosencranz

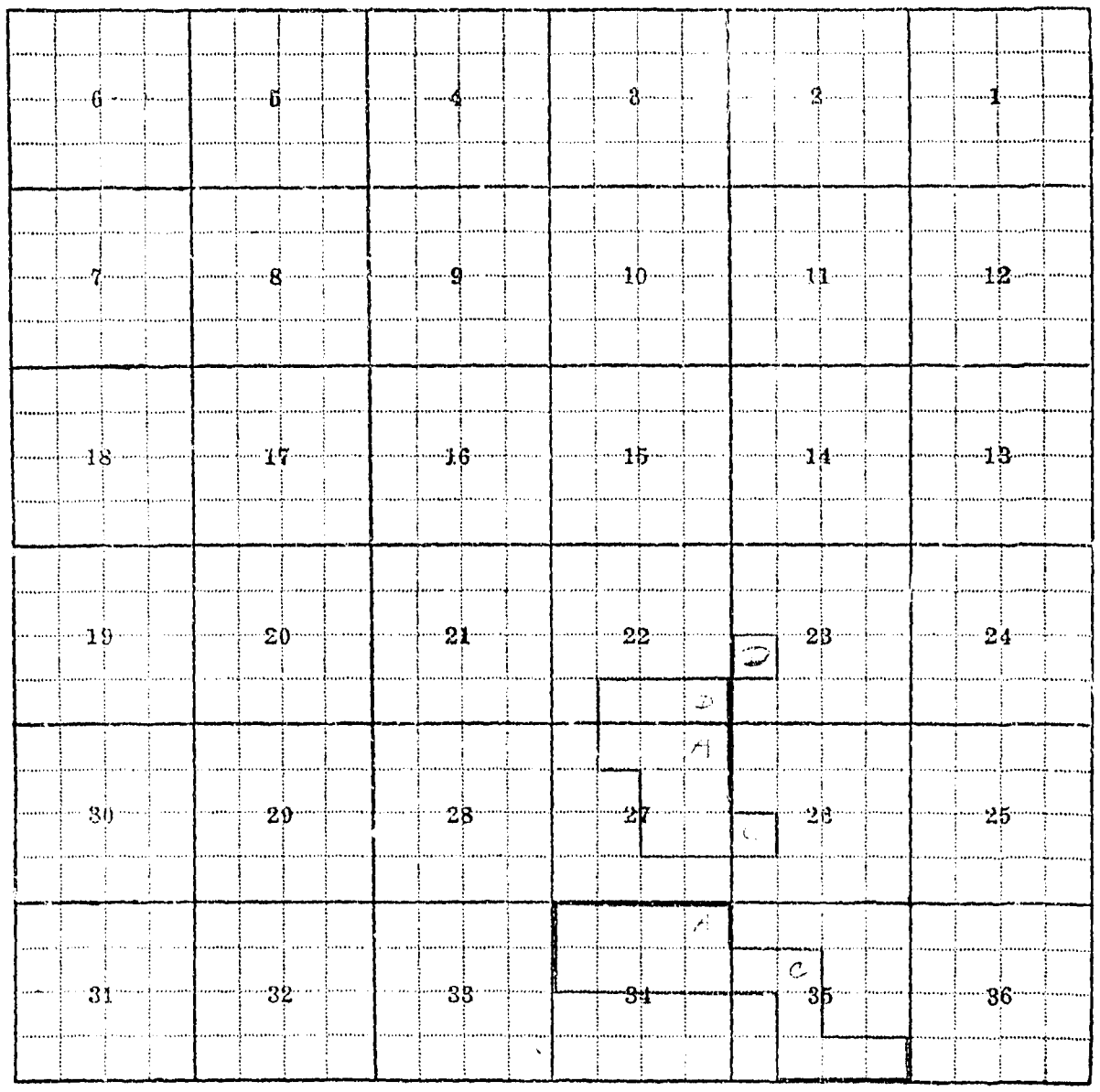

22-D, 23-D, 26-C, 27-A, 34-A, 35-C

F-1-A

County Carter

Farm Checked: Date 9-29-46

By David Poulliot & George Tate

STATE OF MONTANA

STATE ENGINEERS OFFICE

Water Resources Survey

T. 8[illegible] R. 6[illegible]E Plat No. [illegible]

Photo No. MA-32-120

Legal Land Owner Josephine Rozdal Address

Operator Lew Viergets Address Alzada

Water is delivered by: --- X 1. Private System; 2. Ditch Company; 3. State Project; 4. Federal Project; 5. Irrigation District

If under Ditch Company, Irrigation District, or Government Project, state the number of shares or inches, acre feet, as the case may be in said system

App. No. Decree No.	NAME OF APPROPRIATOR TO WHOM DECREED	NAME OF STREAM	Date App. Date Priority	Miner's Inches	In Use	NAME OF DITCH (Water Delivered By)	No.	R/F	P/G/S	Present Irr. Acres	Irrigable Acres
A-767	Arthur Rosencranz &										
	Lew Viergets	Seven Mile Creek	9-4-46	None							
				given	Yes	Rosencranz & Viergets					
						Dyke	1	F		20	0

NOTE: R—Denotes Regular Irrigation. F—Flood Irrigation. P—Water diverted by means of pumping. G—Water diverted by gravity. S—Stored Water.

Condition of System Good Topography Valley River Basin Little Missouri

Adequate Supply: Yes. ..... No..... Explain .....

Remarks .....

Also in: Plat No..... Twp..... Rge.....	Plat No..... Twp..... Rge.....	Plat No..... Twp..... Rge.....
Plat No..... Twp..... Rge.....	Plat No..... Twp..... Rge.....	Plat No..... Twp..... Rge.....

Information From:

Art Rosencranz

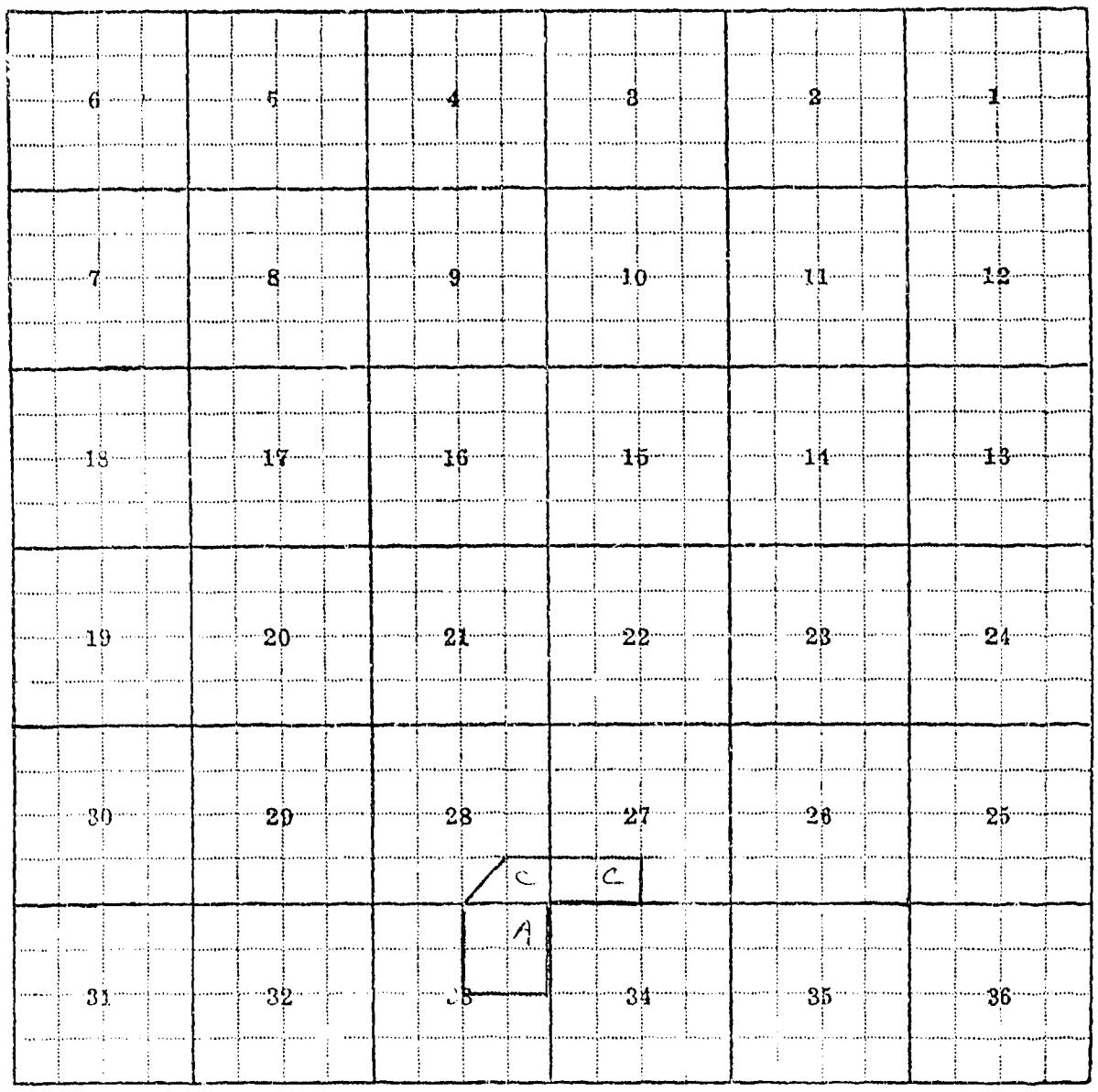
6
5
4
3
2
1
7
8
9
10
11
12
18
17
16
15
14
13
19
20
21
22
23
24
30
29
28
27
26
25
C
C
A
31
32
33
34
35
36

27-C, 28-C, 33-A

F-1-A

County Carter

Farm Checked: Date 9-21-78

By Dave Poulsen & George Tate

STATE OF MONTANA

STATE ENGINEERS OFFICE

Water Resources Survey

T. 8S R. 60E Plat No. 8

Photo No. 10-72

Legal Land Owner Ruth Sarlovich et al Address

Operator Art Rosencranz Address Alzada

Water is delivered by:— x 1. Private System; 2. Ditch Company; 3. State Project; 4. Federal Project; 5. Irrigation District

If under Ditch Company, Irrigation District, or Government Project, state the number of shares or inches, acre feet, as the case may be in said system

App. No. Decree No.	NAME OF APPROPRIATOR TO WHOM DECREED	NAME OF STREAM	Date App. Date Priority	Miner's Inches	In Use	NAME OF DITCH (Water Delivered By)	No.	P/F	P/G/S	Present Irr. Acres	Irrigable Acres
A-767	Arthur Rosencranz &										
	Low Viergets	Seven Mile Creek	9-4-40	None							
				given	Yes	Rosencranz Dyke	1	F		15	0

NOTE: R—Denotes Regular Irrigation. F—Flood Irrigation. P—Water diverted by means of pumping. G—Water diverted by gravity. S—Stored Water.

Condition of System Topography Valley River Basin Little Missouri

Adequate Supply: Yes No Explain

Remarks

Also in: Plat No. Twp. Rge.	Plat No. Twp. Rge.	Plat No. Twp. Rge.
Plat No. Twp. Rge.	Plat No. Twp. Rge.	Plat No. Twp. Rge.

Information From:

Art Rosencranz


6
5
4
3
2
1
7
8
9
10
11
12
18
17
16
15
14
13
19
20
21
22
23
24
30
29
28
27
26
25
D
D
D
31
32
33
34
35
36

26-D, 27-D, 25-D

F-1-A

County Carter

Form Checked: Date 8-20-58

By David Poulliot & George Tate

STATE OF MONTANA

STATE ENGINEERS OFFICE

Water Resources Survey

T. 8N R. 60E Plat No. 88

Photo No. 10-71

Legal Land Owner Peter Thompson Jr. Address Alzada

Operator Same Address

Water is delivered by:— X 1. Private System; 2. Ditch Company; 3. State Project; 4. Federal Project; 5. Irrigation District

If under Ditch Company, Irrigation District, or Government Project, state the number of shares or inches, acre feet, as the case may be in said system

App. No. Decree No.	NAME OF APPROPRIATOR TO WHOM DECREED	NAME OF STREAM	Date App. Date Priority	Minor's Inches	In Use	NAME OF DITCH (Water Delivered By)	No.	R/F	P/G/S	Present Irr. Acres	Irrigable Acres
		Nine Mile Creek				Thompson Dyke	1	F		40	0

NOTE: R—Denotes Regular Irrigation. F—Flood Irrigation. P—Water diverted by means of pumping. G—Water diverted by gravity. S—Stored Water.

Condition of System Good Topography Valley River Basin Little Missouri

Adequate Supply: Yes..... No..... Explain .....

Remarks .....

Also in: Plat No..... Twp..... Rge.....	Plat No..... Twp..... Rge.....	Plat No..... Twp..... Rge.....
Plat No..... Twp..... Rge.....	Plat No..... Twp..... Rge.....	Plat No..... Twp..... Rge.....

Information From:

Peter Thompson

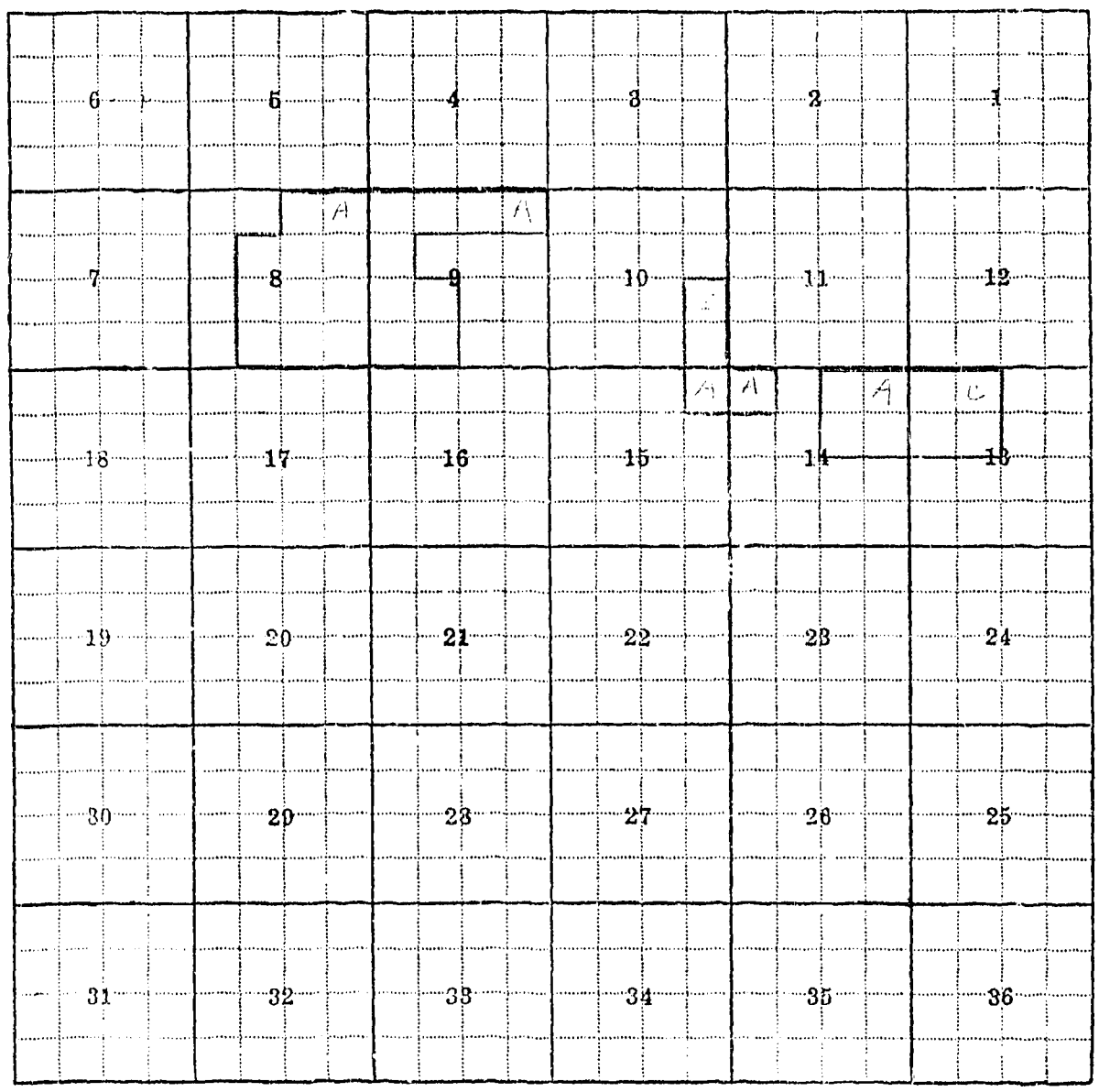

8-A, 9-A, 10-E, 13-C, 14-A, 15-A

F-1-A

County Carter

Farm Checked: Date 9-21-68

By David Paulint & George Tate

STATE OF MONTANA
STATE ENGINEERS OFFICE
Water Resources Survey

T. 8S R. 60E Plat No. 89

Photo No. 10-72, 32-120

Legal Land Owner Lew Viergets et ux Address Alzada

Operator Same Address

Water is deliverd by:— 1. Private System; 2. Ditch Company; 3. State Project; 4. Federal Project; 5. Irrigation District

If under Ditch Company, Irrigation District, or Government Project, state the number of shares or inches, acre feet, as the case may be in said system

App. No. Decree No.	NAME OF APPROPRIATOR TO WHOM DECREED	NAME OF STREAM	Date App. Date Priority	Miner's Inches	In Use	NAME OF DITCH (Water Delivered By)	No.	R/F	P/G/S	Present Irr. Acres	Irrigable Acres
	STOCK WATER										
A-1217	Geo. A. Whitney	Unnamed Gulch	12-2-97	All	Stock						

NOTE: R—Denotes Regular Irrigation. F—Flood Irrigation. P—Water diverted by means of pumping. G—Water diverted by gravity. S—Stored Water.

Condition of System Topography Valley River Basin Little Missouri

Adequate Supply: Yes No Explain

Remarks

Also in:					
Plat No. 97 Twp. 7S Rge. 60E	Plat No. Twp. Rge.	Plat No. Twp. Rge.
Plat No. Twp. Rge.	Plat No. Twp. Rge.	Plat No. Twp. Rge.

Information From:

Lew Viergets

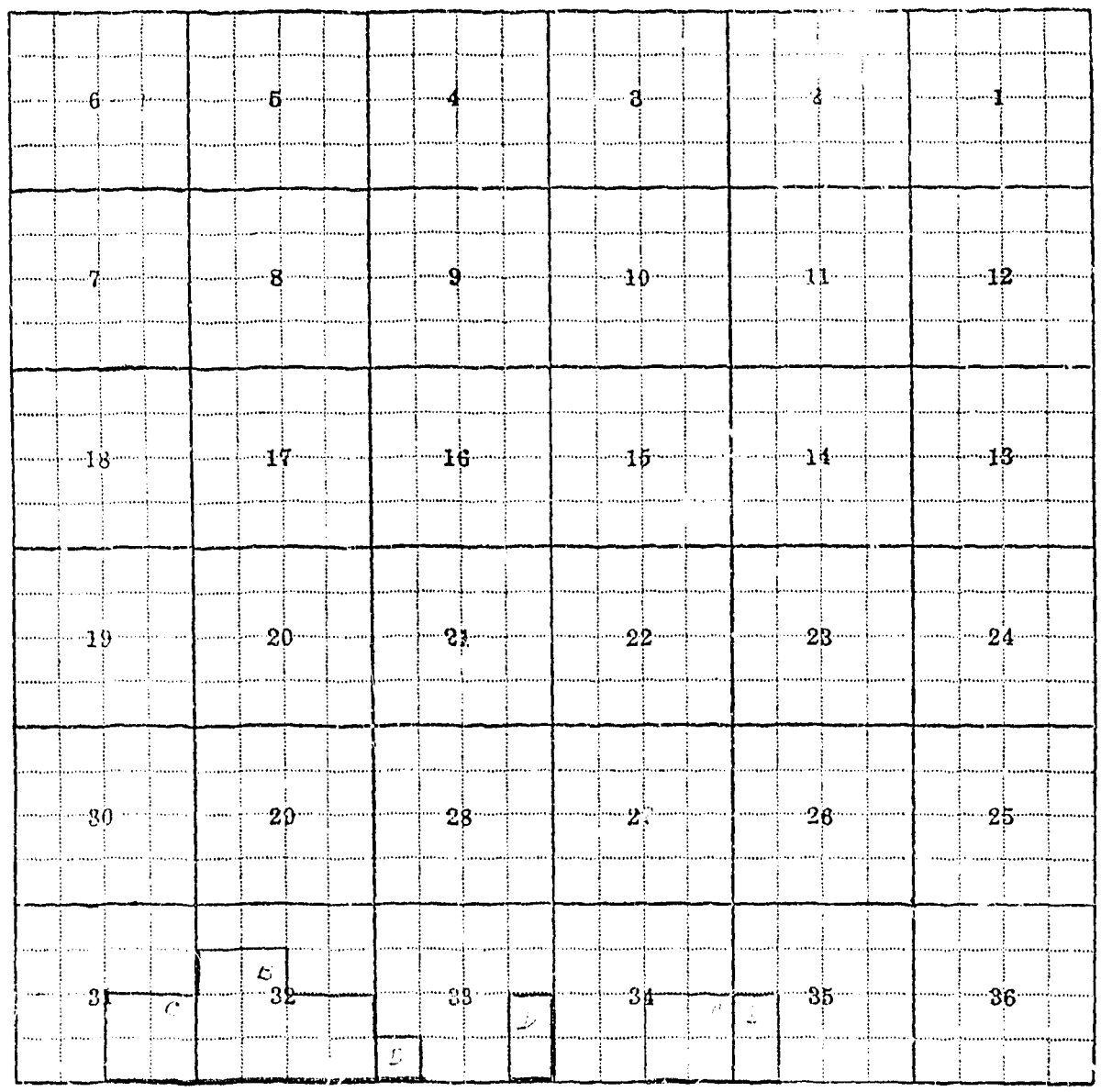

31-C, 32-B, 33-D, 34-C, 35-D

F-1-A

County Carter

Farm Checked: Date 9-22-68

By David Foulkot & George Tate

STATE OF MONTANA
STATE ENGINEERS OFFICE
Water Resources Survey

T 8S R 60E Plat No. 88

Photo No. 32-119, 32-120

Legal Land Owner Ole Zimmerman Address Alzada

Operator Same Address

Water is delivered by:— 1. Private System; 2. Ditch Company; 3. State Project; 4. Federal Project; 5. Irrigation District

If under Ditch Company, Irrigation District, or Government Project, state the number of shares or inches, acre feet, as the case may be in said system

App. No. Decree No.	NAME OF APPROPRIATOR TO WHOM DECREED	NAME OF STREAM	Date App. Date Priority	Miner's Inches	In Use	NAME OF DITCH (Water Delivered By)	No.	R/F	P/G/S	Present Irr. Acres	Irrigable Acres
A-802	John J. Zimmerman	Short Creek	1-21-08	3000	Not in use						
A-90[illegible]	Ole Zimmerman	Zimmerman Creek	8-14-08	500	Stock						
A-1229	Ole Zimmerman	Unnamed Stream	7-24-03	500	Stock						

NOTE: R—Denotes Regular Irrigation. F—Flood Irrigation. P—Water diverted by means of pumping. G—Water diverted by gravity. S—Stored Water.

Condition of System Topography Valley River Basin Little Missouri

Adequate Supply: Yes No Explain

Remarks

Also in: Plat No. Twp. Rge.	Plat No. Twp. Rge.	Plat No. Twp. Rge.
Plat No. Twp. Rge.	Plat No. Twp. Rge.	Plat No. Twp. Rge.

Information From:

Ole Zimmerman

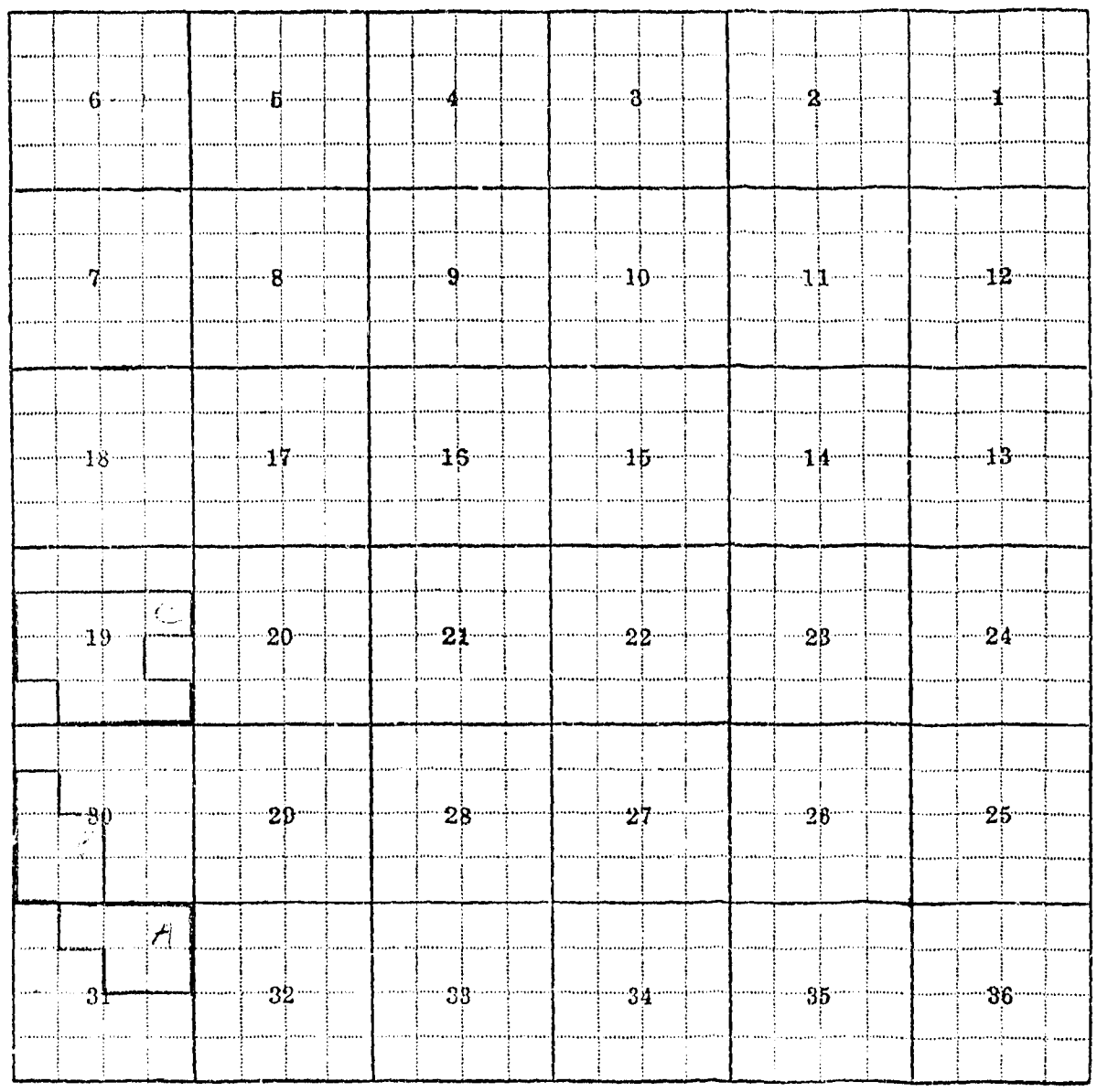
6
5
4
3
2
1
7
8
9
10
11
12
18
17
16
15
14
13
19
C
20
21
22
23
24
30
B
29
28
27
26
25
A
31
32
33
34
35
36

19-C, 20-B, 31-A

F-1-A

County Carter

STATE OF MONTANA
STATE ENGINEERS OFFICE
Water Resources Survey

T. 8S R. 60E Plat No. 8B

Farm Checked: Date 9-22-58

Photo No. 22-119, 22-120

By David Poulsen & George Tate

Legal Land Owner Ole Zimmerman & Son Address Alzada

Operator Same Address

Water is delivered by:— 1. Private System; 2. Ditch Company; 3. State Project; 4. Federal Project; 5. Irrigation District

If under Ditch Company, Irrigation District, or Government Project, state the number of shares or inches, acre feet, as the case may be in said system

App. No. Decree No.	NAME OF APPROPRIATOR TO WHOM DECREED	NAME OF STREAM	Date App. Date Priority	Miner's Inches	In Use	NAME OF DITCH (Water Delivered By)	No.	R/F	P/G/S	Present Irr. Acres	Irrigable Acres
A-308	Ellie E. Zimmerman	Flume Draw	5-20-16	40	Stock						
A-802	John J. Zimmerman	Short Creek	1-21-08	3000	Stock						

NOTE: R—Denotes Regular Irrigation. F—Flood Irrigation. P—Water diverted by means of pumping. G—Water diverted by gravity. S—Stored Water.

Condition of System ..... Topography Valley River Basin Little Missouri

Adequate Supply. Yes ..... No ..... Explain .....

Remarks .....

Also in: Plat No. ..... Twp. ..... Rge.	Plat No. ..... Twp. ..... Rge.	Plat No. ..... Twp. ..... Rge. .....
Plat No. ..... Twp. ..... Rge.	Plat No. ..... Twp. ..... Rge.	Plat No. ..... Twp. ..... Rge. .....

Information From:

Ole Zimmerman

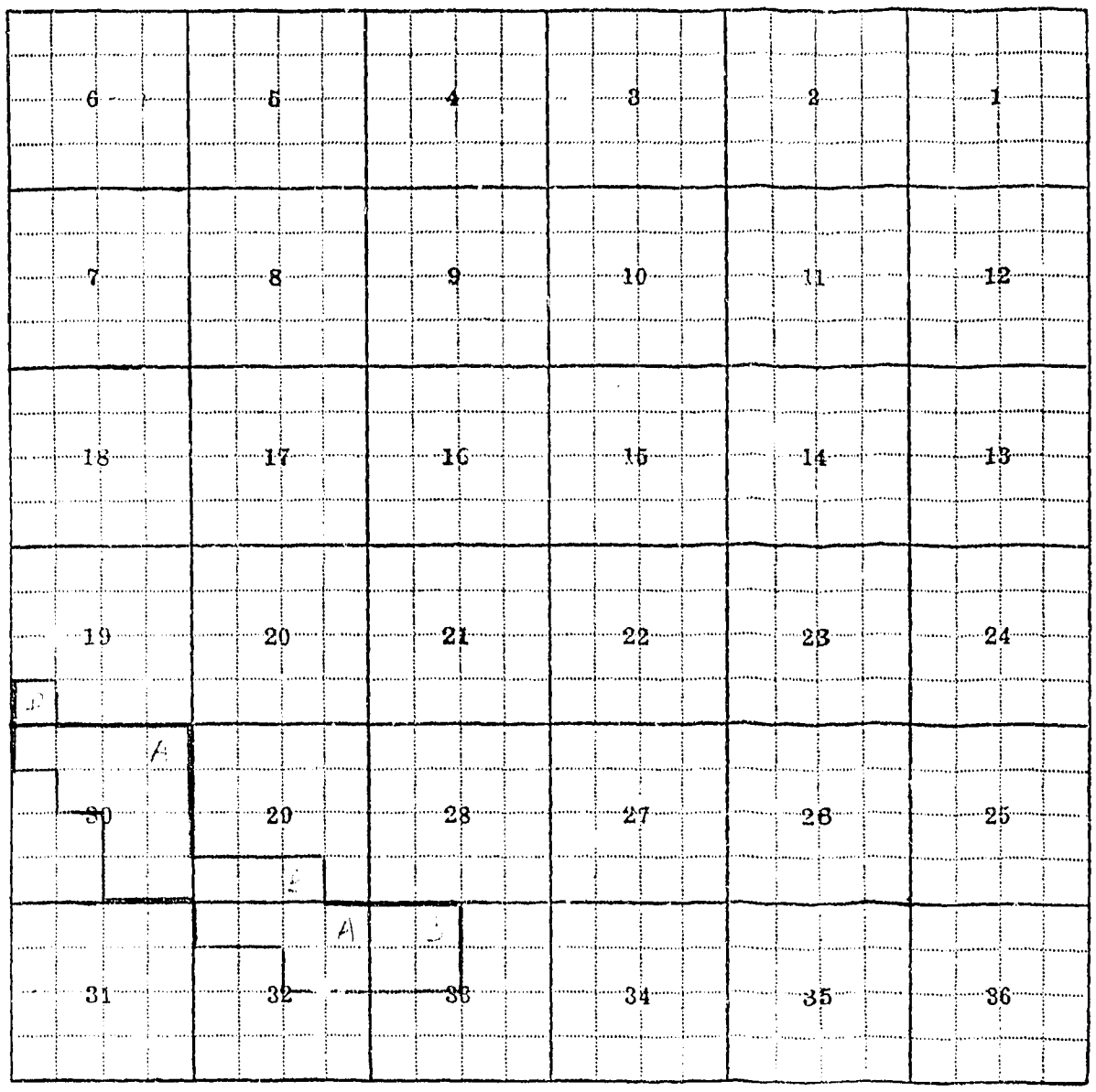

19-D, 29-B, 30-A, 32-A, 33-B

89
T8S R61E

F-1-A

County Carter

Farm Checked: Date 9-20-58

By David Boulton & George Tate

STATE OF MONTANA
STATE ENGINEERS OFFICE
Water Resources Survey

T. 8S R. 61E Plat No. 89

Photo No. 10-72

Legal Land Owner Edward F. Bischoff Address Alzada

Operator None Address

Water is deliverd by: 1. Private System, 2. Ditch Company; 3. State Project; 4. Federal Project; 5. Irrigation District

If under Ditch Company, Irrigation District, or Government Project, state the number of shares or inches, acre feet, as the case may be in said system

App. No. Decree No.	NAME OF APPROPRIATOR TO WHOM DECREED	NAME OF STREAM	Date App. Date Priority	Miner's Inches	In Use	NAME OF DITCH (Water Delivered By)	No.	R/F	P/G/S	Present Irr. Acres	Irrigable Acres
A-632	C. W. Slater	Nine Mile Creek	4-16-10	1000	Yes	Bischoff Dyke	1	F)		0	35
A-635	C. W. Slater	Unnamed Tk. Nine						)			
		Mile	2-1-10	1000	Yes	Bischoff Dyke	1	F)			

NOTE: R—Denotes Regular Irrigation. F—Flood Irrigation. P—Water diverted by means of pumping. G—Water diverted by gravity. S—Stored Water.

Condition of System Good Topography Valley River Basin Little Missouri

Adequate Supply: Yes..... No..... Explain

Remarks

Also in:					
Plat No. 88	Twp. 8S	Rge. 60	Plat No.	Twp.	Rge.
Plat No.	Twp.	Rge.	Plat No.	Twp.	Rge.

Information From:
Edward Bischoff

6	5	4	3	2	1
7	8	9	10	11	12
18	17	16	15	14	13
19	20	21	22	23	24
30	29	28	27	26	25
31	32	33	34	35	36

A

B

29-B, 29-A

F-1-A

County Carter

Farm Checked: Date 8-21-71

By David Poulliet & George Tate

STATE OF MONTANA

STATE ENGINEERS OFFICE

Water Resources Survey

T 8S R 61E Plat No. 88

Photo No. 16-70 & 71, 7-192

Legal Land Owner John E. Butcher Address 432 E. 100 Logan, Utah

Operator Jim Oxford Address Albion

Water is deliverd by:—x 1. Private System; 2. Ditch Company; 3. State Project; 4. Federal Project; 5. Irrigation District

If under Ditch Company, Irrigation District, or Government Project, state the number of shares or inches, acre feet, as the case may be in said system

App. No. Decree No.	NAME OF APPROPRIATOR TO WHOM DECREED	NAME OF STREAM	Date App. Date Priority	Miner's Inches	In Use	NAME OF DITCH (Water Delivered By)	No.	R/F	P/G/S	Present Irr. Acres	Irrigable Acres
		Waste from Joe Oliver									
		Twelve Mile Creek					1	F		45	0
A-3108	John & Peter Helmer	Unnamed Stream	5-31-11	1.00	Stock						
A-1140	Mary L. Kirk	Unnamed Stream	7-8-10	2.0	Stock						

NOTE: R—Denotes Regular Irrigation. F—Flood Irrigation. P—Water diverted by means of pumping. G—Water diverted by gravity. S—Stored Water.

Condition of System Good Topography Valley River Basin Little Missouri

Adequate Supply: Yes..... No..... Explain

Remarks

Also in:					
Plat No. 88	Twp. 8S	Rge. 60E	Plat No.	Twp.	Rge.
Plat No. 98	Twp. 9S	Rge. 61E	Plat No.	Twp.	Rge.
Plat No.	Twp.	Rge.	Plat No.	Twp.	Rge.
Plat No.	Twp.	Rge.	Plat No.	Twp.	Rge.

Information From:

Jim Oxford

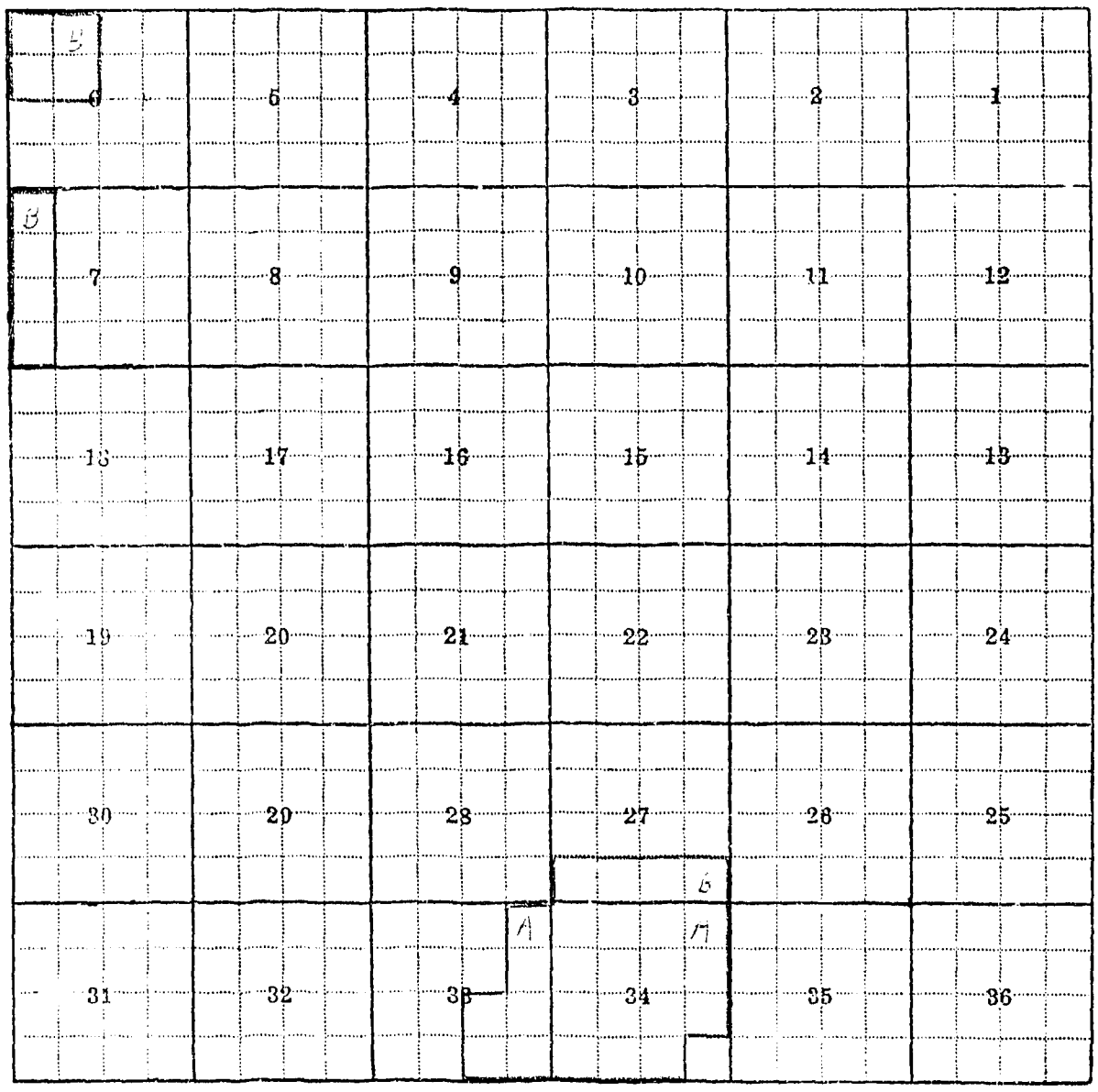

6-B, 7-B, 27-B, 33-A, 34-A

F-1-A

County Carter

Farm Checked: Date [illegible]

By David Pouliot & George Tate

STATE OF MONTANA
STATE ENGINEERS OFFICE
Water Resources Survey

T. 88 R. 61E Plat No. [illegible]

Photo No. 32-131

Legal Land Owner James M. & Dorothea Courtney Address Albion

Operator Same Address

Water is delivered by:— 1. Private System; 2. Ditch Company; 3. State Project; 4. Federal Project; 5. Irrigation District

If under Ditch Company, Irrigation District, or Government Project, state the number of shares or inches, acre feet, as the case may be in said system

App. No. Decree No.	NAME OF APPROPRIATOR TO WHOM DECREED	NAME OF STREAM	Date App. Date Priority	Miner's Inches	In Use	NAME OF DITCH (Water Delivered By)	No.	R/F	P/G/S	Present Irr. Acres	Irrigable Acres
A-1035	Carrie B. Brewer	Unnamed Stream	10-28-03	500	Stock						
A-1036	Carrie B. Brewer	Unnamed Stream	10-28-03	500	Stock						
A-1144	Frank M. Lane	Unnamed Stream	3-9-11	250	Stock						

NOTE: R—Denotes Regular Irrigation. F—Flood Irrigation. P—Water diverted by means of pumping. G—Water diverted by gravity. S—Stored Water.

Condition of System Good Topography Valley River Basin Little Missouri

Adequate Supply: Yes..... No..... Explain

Remarks

Also in: Plat No. 90 Twp. 88 Rge. 62E	Plat No. Twp. Rge.	Plat No. Twp. Rge.
Plat No. Twp. Rge.	Plat No. Twp. Rge.	Plat No. Twp. Rge.

Information From:

James Courtney



13-B, 14-A, 15-C, 23-A, 24-A

F-1-A

County Carter

Farm Checked: Date 6-20-58

By David Poulliot & George Tate

STATE OF MONTANA
STATE ENGINEERS OFFICE
Water Resources Survey

T. 8S R. 60E Plat No. 89

Photo No. 10-71, 10-72, 10-192

Legal Land Owner Mary Helmer Address Albion

Operator Same Address

Water is deliverd by:— 1. Private System; 2. Ditch Company; 3. State Project; 4. Federal Project; 5. Irrigation District

If under Ditch Company, Irrigation District, or Government Project, state the number of shares or inches, acre feet, as the case may be in said system

App. No. Decree No.	NAME OF APPROPRIATOR TO WHOM DECREED	NAME OF STREAM	Date App. Date Priority	Miner's Inches	In Use	NAME OF DITCH (Water Delivered By)	No.	R/F	P/G/S	Present Irr. Acres	Irrigable Acres
A-1012	Lidie A. Bennett	Unnamed Stream									
		(Biocourt Creek)	8-3-11	1000	Stock						
A-1102	Annie Hamilton	Unnamed Stream (Big									
		Draw)	4-21-09	500	Stock						
A-1103	Annie Hamilton	Unnamed Stream (Short									
		Draw)	4-21-09	500	Stock						
A-1104	John E. Hamilton	Unnamed Stream (Short									
		Draw)	7-24-09	1500	Stock						
A-1108	John & Peter Helmer	Unnamed Stream	5-31-11	1500	Stock						
A-1101	Peter Helmer	Unnamed Stream	2-26-10	500	Stock						

NOTE: R—Denotes Regular Irrigation. F—Flood Irrigation. P—Water diverted by means of pumping. G—Water diverted by gravity. S—Stored Water.

Condition of System Topography Valley River Basin Little Missouri

Adequate Supply: Yes No Explain

Remarks

Also in: Plat No. 88 Twp. 8S Rge. 60E	Plat No. Twp. Rge.	Plat No. Twp. Rge.
Plat No. Twp. Rge.	Plat No. Twp. Rge.	Plat No. Twp. Rge.

Information From:

Field Survey

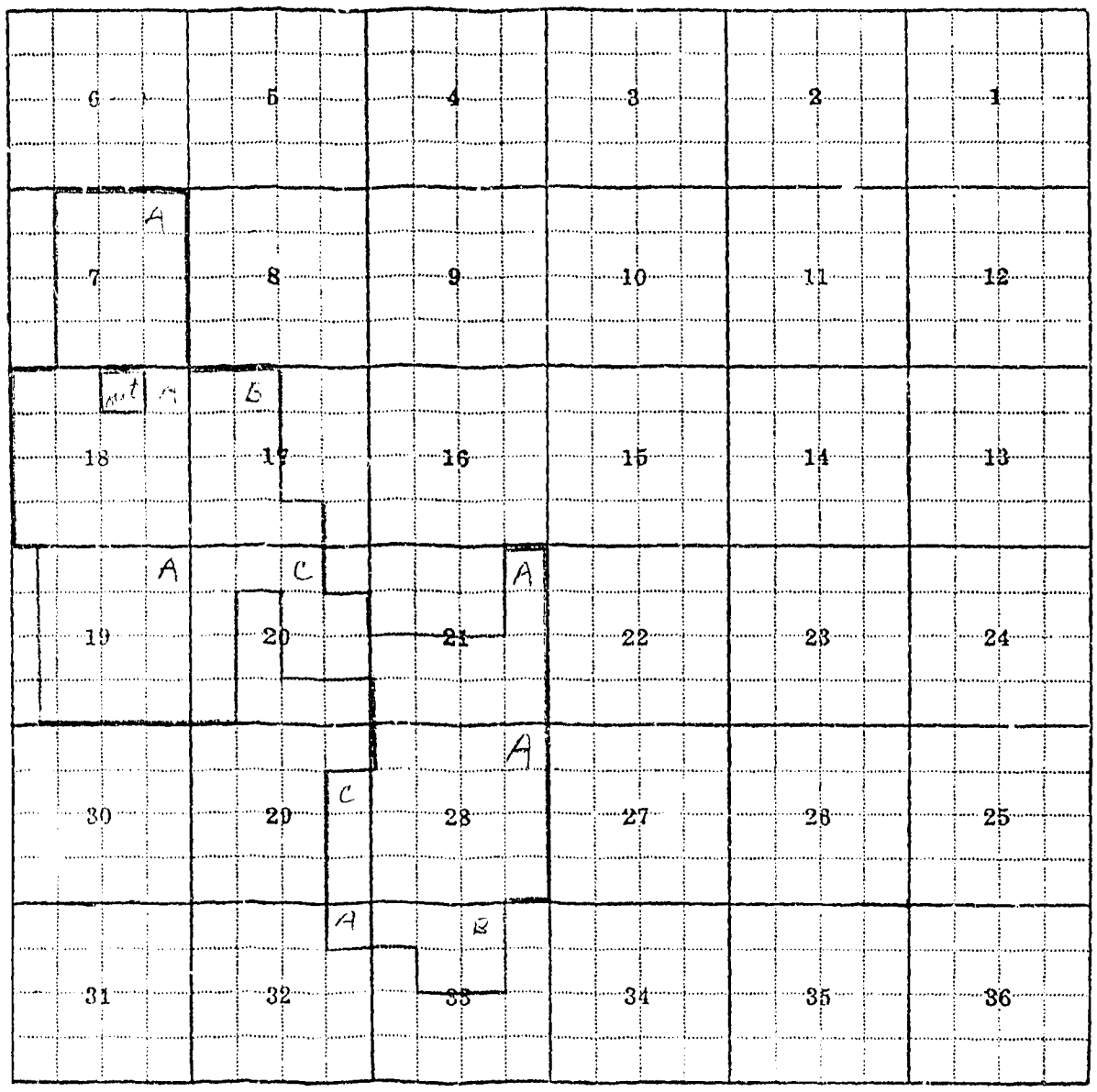

17-A, 17-B, 18-A, 19-A, 20-C, 21-A, 28-A, 29-C, 32-A, 33-B

F-1-A

County Carter

Farm Checked: Date 12-17-68

By David Poulliot & George Tate

STATE OF MONTANA
STATE ENGINEERS OFFICE
Water Resources Survey

T 8S R 61E Plat No. 60

Photo No. 7-191

Legal Land Owner Donald Kornemann Address Albion, Montana

Operator Same Address

Water is deliverd by:— 1. Private System; 2. Ditch Company; 3. State Project; 4. Federal Project; 5. Irrigation District

If under Ditch Company, Irrigation District, or Government Project, state the number of shares or inches, acre feet, as the case may be in said system

App. No. Decree No.	NAME OF APPROPRIATOR TO WHOM DECREED	NAME OF STREAM	Date App. Date Priority	Miner's Inches	In Use	NAME OF DITCH (Water Delivered By)	No.	R/F	P/G/S	Present Irr. Acres	Irrigable Acres
A-944	Julius Kornemann	S. Fk. Twelve									
		Mile Creek	7-22-46	None							
				given	Yes	Kornemann Dyke	1	F		35	0
A-945	Julius Kornemann	Unnamed Fk. Twelve									
		Mile	7-22-46	None							
				given	Yes						
A-1141	Henry Kornemann	Unnamed Stream	11-15-10	500	Stock						
A-785	Margaretta Kornemann	Sheep Draw	5-22-10	500	Stock						

NOTE: R—Denotes Regular Irrigation. F—Flood Irrigation. P—Water diverted by means of pumping. G—Water diverted by gravity. S—Stored Water.

Condition of System Good Topography Valley River Basin Little Missouri

Adequate Supply: Yes No Explain

Remarks

Also in:								
Plat No.	Twp.	Rge.	Plat No.	Twp.	Rge.	Plat No.	Twp.	Rge.
Plat No.	Twp.	Rge.	Plat No.	Twp.	Rge.	Plat No.	Twp.	Rge.

Information From:
Field Survey

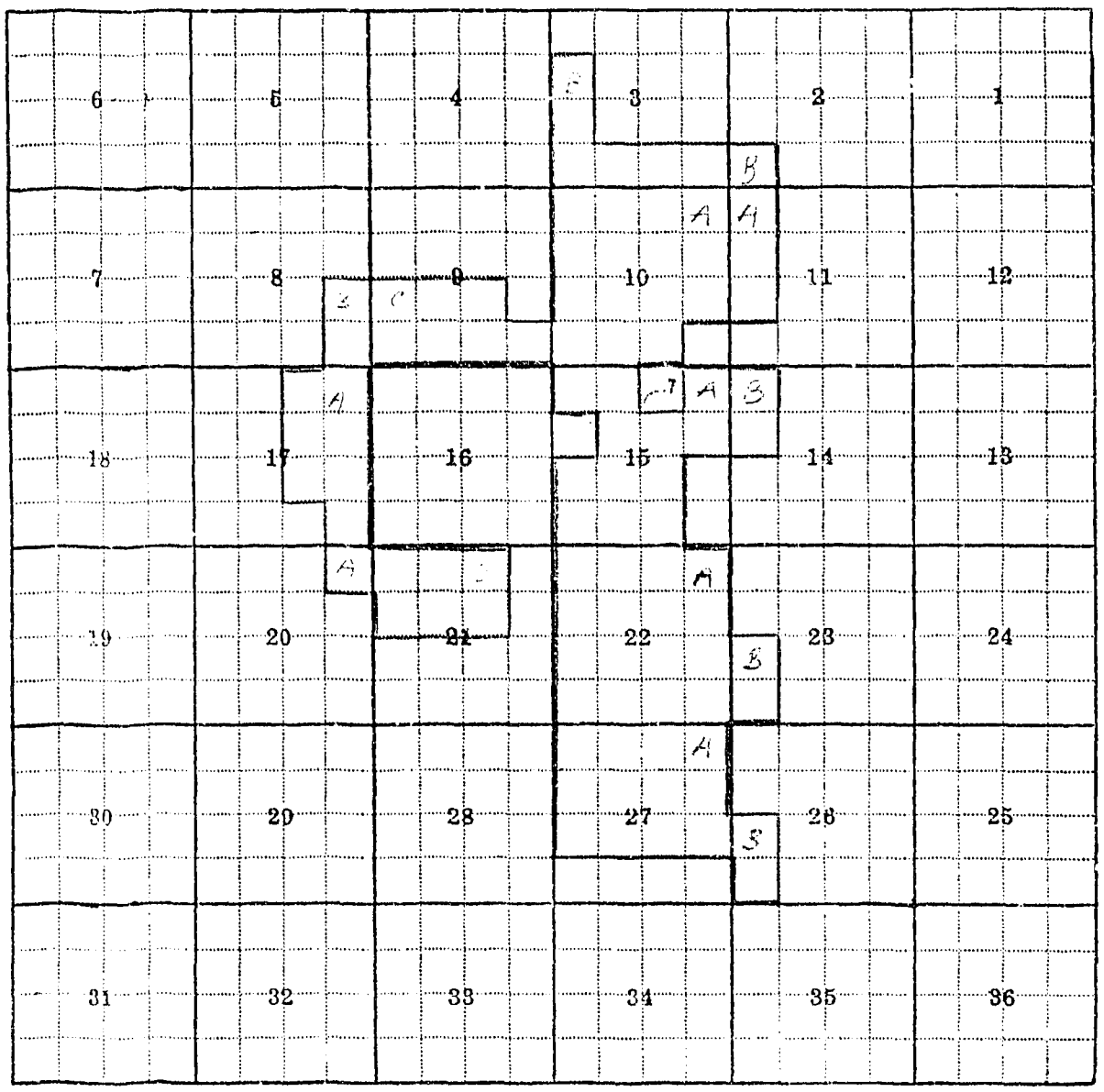

2-B, 3-B, 8-B, 9-C, 10-A, 11-B, 14-B, 15-A, 17-A, 20-A, 21-B, 22-A, 23-B, 26-B, 27-A

F-1-A

County Carter

Farm Checked: Date 9-19-[illegible]

By David Poulliot & George Tate

STATE OF MONTANA

STATE ENGINEERS OFFICE

Water Resources Survey

T. 88 R. 61E Plat No. 88

Photo No. 10-70 & 71, 7-100&101

Legal Land Owner Joseph Oliver Address Albion

Operator Same Address

Water is delivered by:—Y 1. Private System; 2. Ditch Company; 3. State Project; 4. Federal Project; 5. Irrigation District

If under Ditch Company, Irrigation District, or Government Project, state the number of shares or inches, acre feet, as the case may be in said system

App. No. Decree No.	NAME OF APPROPRIATOR TO WHOM DECREED	NAME OF STREAM	Date App. Date Priority	Miner's Inches	In Use	NAME OF DITCH (Water Delivered By)	No.	R/F	P/G/S	Present Irr. Acres	Irrigable Acres
A-41[illegible]	Mrs. Cra M. Lane	Goose Creek	5-21-11	1000	Part	Oliver Dyke	1	F			
A-943	Lillie M. Westland	Twelve Mile Creek	10-28-03	500	Yes	Oliver Dyke	1	F		37[illegible]	0
A-942	Myron Westland	Twelve Mile Creek	10-28-03	500	Yes	Oliver Dyke	1	F			
G-916	Elizabeth O'Brier	Three Forks	12-7-10	1000	Stock						
A-1212	Lillie M. Westland	Unnamed Stream	10-28-03	500	Stock						
A-1213	Lillie M. Westland	Unnamed Stream	10-28-03	500	Stock						
A-1214	Myron Westland	Unnamed Stream	9-2-10	500	Stock						

NOTE: R—Denotes Regular Irrigation. F—Flood Irrigation. P—Water diverted by means of pumping. G—Water diverted by gravity. S—Stored Water.

Condition of System Good Topography Valley River Basin Little Missouri

Adequate Supply: Yes No Explain

Remarks

Also in: Plat No. 79 Twp. 78 Rge. 60E	Plat No. 88 Twp. 88 Rge. 60E	Plat No. Twp. Rge.
Plat No. 89 Twp. 78 Rge. 61E	Plat No. Twp. Rge.	Plat No. Twp. Rge.

Information From:

Joseph Oliver

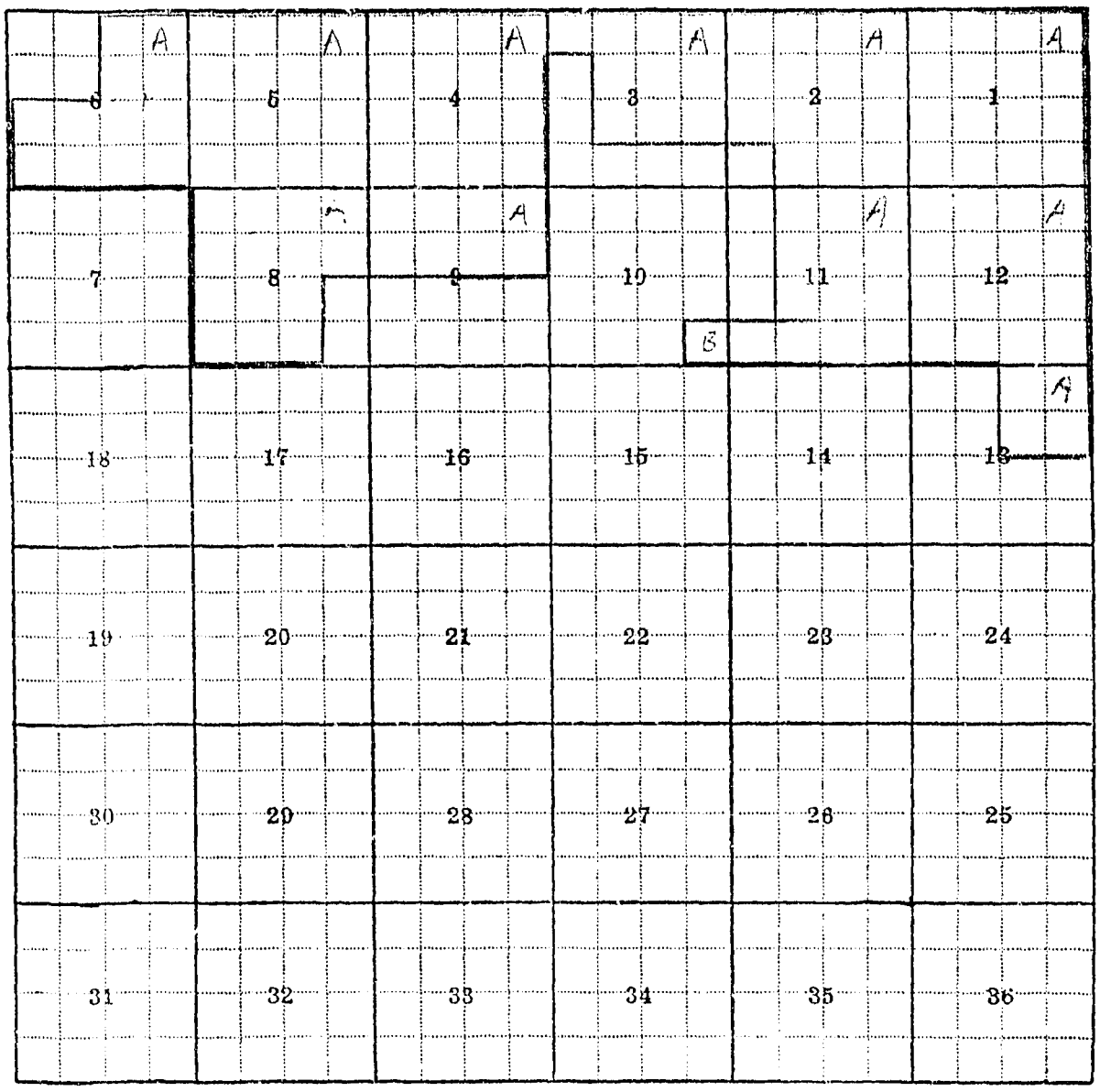

1-A, 2-A, 3-A, 4-A, 5-A, 6-A, 8-A, 9-A, 10-B, 11-A, 12-A, 13-A

F-1-A

County Carter

Farm Checked: Date 9-29-12

By David Pouliot & George Tate

STATE OF MONTANA

STATE ENGINEERS OFFICE

Water Resources Survey

T. 8S R. 61E Plat No. 29

Photo No. 7-102

Legal Land Owner Floyd & Clementine Westland Address Albion

Operator Same Address

Water is deliverd by:— 1. Private System; 2. Ditch Company; 3. State Project; 4. Federal Project; 5. Irrigation District

If under Ditch Company, Irrigation District, or Government Project, state the number of shares or inches, acre feet, as the case may be in said system

App. No. Decree No.	NAME OF APPROPRIATOR TO WHOM DECREED	NAME OF STREAM	Date App. Date Priority	Miner's Inches	In Use	NAME OF DITCH (Water Delivered By)	No.	R/F	P/G/S	Present Irr. Acres	Irrigable Acres
A-1104	John E. Hamilton	Unnamed Stream	9-24-09	1500	Stock						

NOTE: R—Denotes Regular Irrigation. F—Flood Irrigation. P—Water diverted by means of pumping. G—Water diverted by gravity. S—Stored Water.

Condition of System Topography Valley River Basin Little Missouri

Adequate Supply: Yes No Explain

Remarks

Also in: Plat No. Twp. Rge.	Plat No. Twp. Rge.	Plat No. Twp. Rge.
Plat No. Twp. Rge.	Plat No. Twp. Rge.	Plat No. Twp. Rge.

Information From:

Field Survey

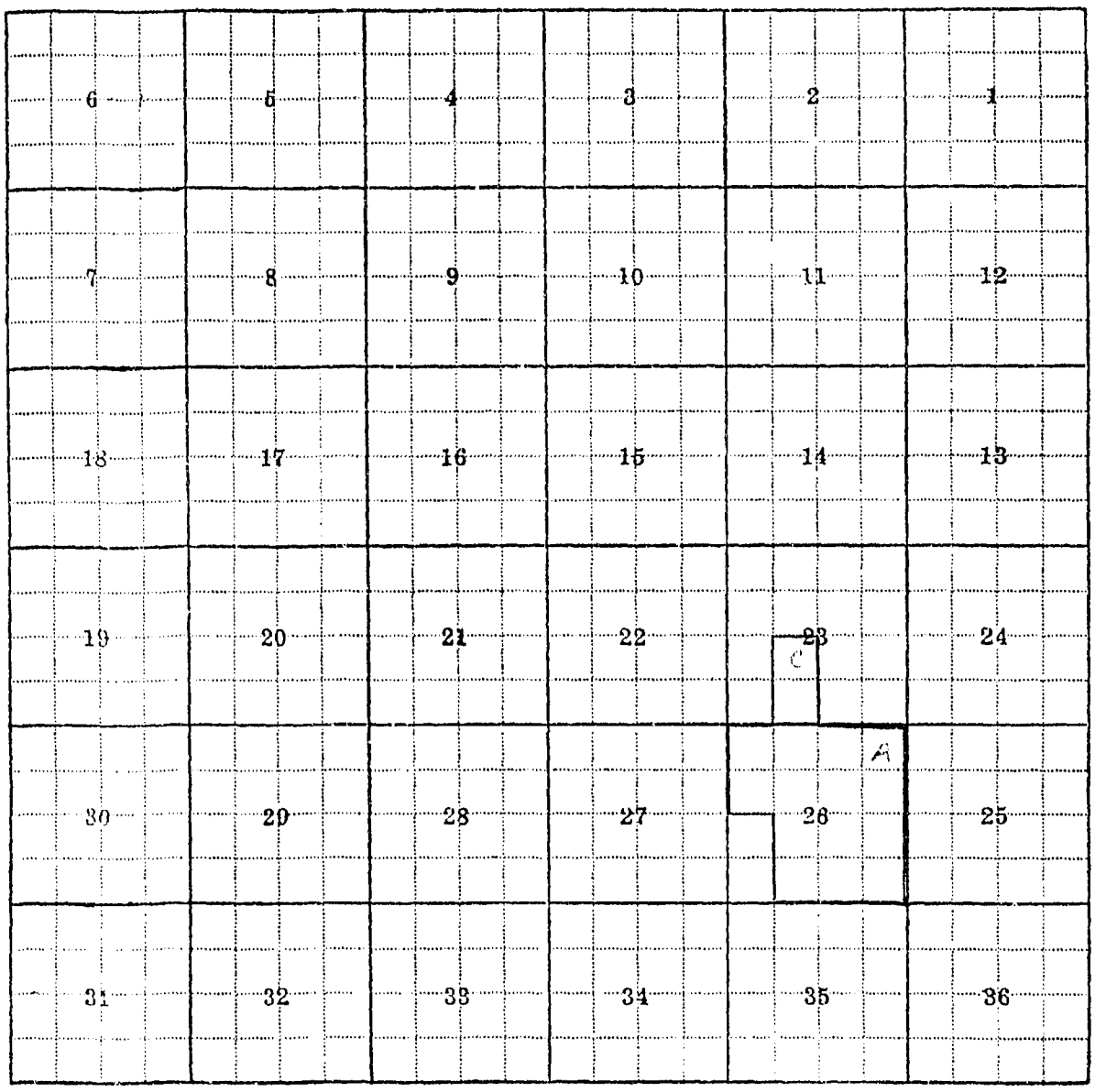
6
5
4
3
2
1
7
8
9
10
11
12
18
17
16
15
14
13
19
20
21
22
23
C
24
A
30
29
28
27
26
25
31
32
33
34
35
36

23-C, 26-A

90
T8S R62E

F-1-A

STATE OF MONTANA
STATE ENGINEERS OFFICE
Water Resources Survey

County Carter

Farm Checked: Date 9-17-58

By David Pouliot & George Tate

T 8S R 62E Plat No. 90

Photo No. 32-131

Legal Land Owner James M. Courtney Address Albion

Operator Same Address

Water is deliverd by:— 1. Private System; 2. Ditch Company; 3. State Project; 4. Federal Project; 5. Irrigation District

If under Ditch Company, Irrigation District, or Government Project, state the number of shares or inches, acre feet, as the case may be in said system

App. No. Decree No.	NAME OF APPROPRIATOR TO WHOM DECREED	NAME OF STREAM	Date App. Date Priority	Miner's Inches	In Use	NAME OF DITCH (Water Delivered By)	No.	R/F	P/G/S	Present Irr. Acres	Irrigable Acres
A-494	James M. & James E.										
	Courtney	Unnamed Fk. Horse									
		Creek	1-20-58	180.2							
				A.F.	Stock						

NOTE: R—Denotes Regular Irrigation. F—Flood Irrigation. P—Water diverted by means of pumping. G—Water diverted by gravity. S—Stored Water.

Condition of System Topography Valley River Basin Little Missouri

Adequate Supply: Yes No Explain

Remarks

Also in: Plat No. Twp. Rge.	Plat No. Twp. Rge.	Plat No. Twp. Rge.
Plat No. Twp. Rge.	Plat No. Twp. Rge.	Plat No. Twp. Rge.

Information From
James Courtney

6	5	4	3	2	1
A 7	8	9	10	11	12
A 18	17	16	15	14	13
19	20	21	22	23	24
30	29	28	27	26	25
31	32	33	34	35	36

7-A, 18-A

F-1-A

County Carter

Farm Checked: Date 9-17-59

By David Pouliot & George Tate

STATE OF MONTANA
STATE ENGINEERS OFFICE
Water Resources Survey

T. 8S R. 62E Plat No. 90

Photo No. 32-121

Legal Land Owner James M. & Dorothea Courtney Address Albion

Operator Same Address

Water is deliverd by:— 1. Private System; 2. Ditch Company; 3. State Project; 4. Federal Project; 5. Irrigation District

If under Ditch Company, Irrigation District, or Government Project, state the number of shares or inches, acre feet, as the case may be in said system

App. No. Decree No.	NAME OF APPROPRIATOR TO WHOM DECREED	NAME OF STREAM	Date App. Date Priority	Miner's Inches	In Use	NAME OF DITCH (Water Delivered By)	No.	R/F	P/G/S	Present Irr. Acres	Irrigable Acres
A-154	Mrs. Adelia Lane	Buck Creek	7-21-11	1000	Stock						
A-404	James M. & James E.										
	Courtney	Unnamed Tk. Horse Cr.	1-20--58	186.9							
				A.F.	Stock						

NOTE: R—Denotes Regular Irrigation. F—Flood Irrigation. P—Water diverted by means of pumping. G—Water diverted by gravity. S—Stored Water.

Condition of System Good Topography Valley River Basin Little Missouri

Adequate Supply: Yes..... No..... Explain .....

Remarks .....

Also in: Plat No. 89 Twp. 8S Rge. 61E	Plat No..... Twp..... Rge.....	Plat No..... Twp..... Rge.....
Plat No..... Twp..... Rge.....	Plat No..... Twp..... Rge.....	Plat No..... Twp..... Rge.....

Information From:

James Courtney

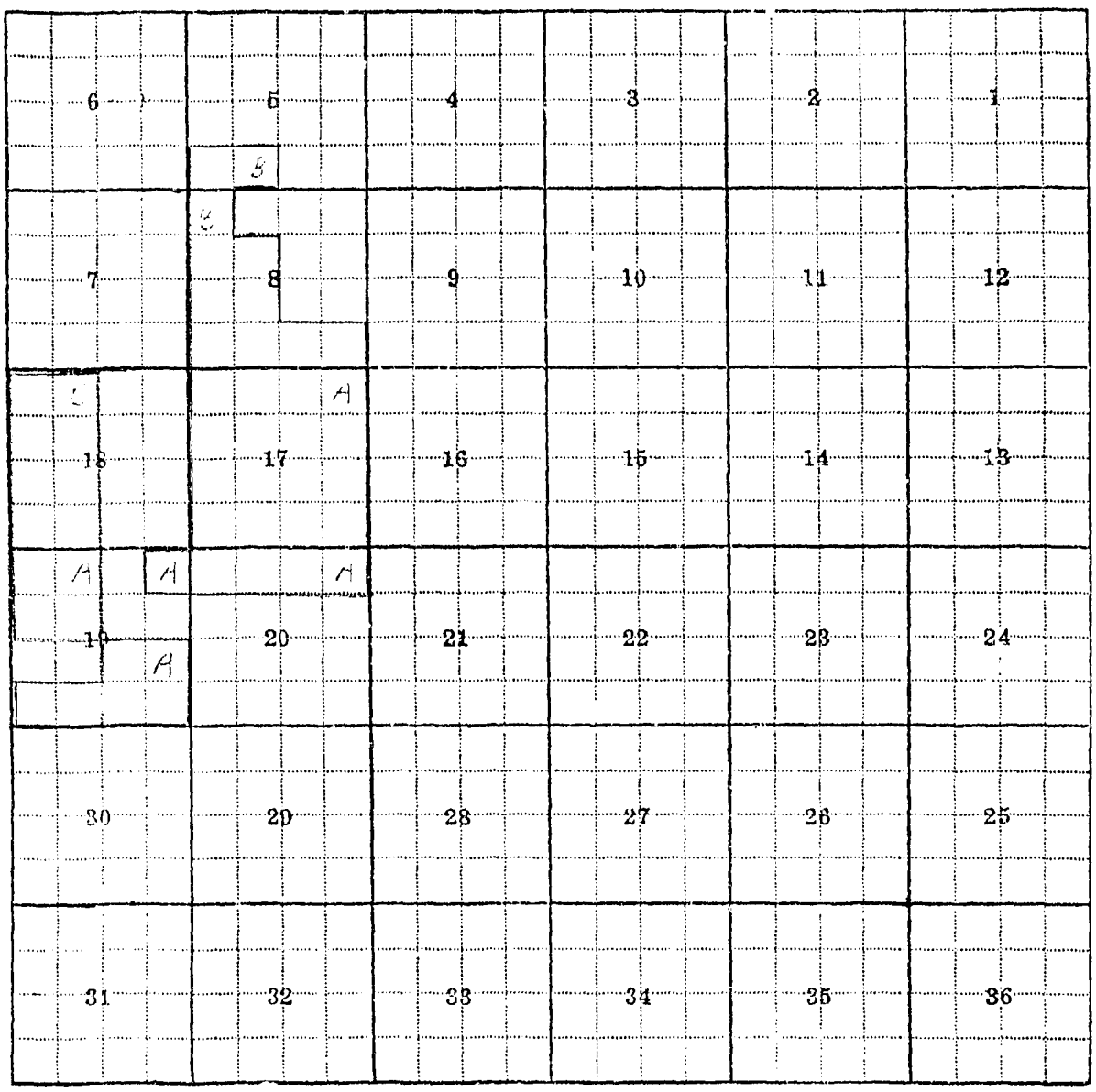

5-B, 8-B, 17-A, 18-B, 19-A, 20-A

F-1-A

County Carter

Farm Checked: Date 9-22-58

By David Pouliot & George Tate

STATE OF MONTANA

STATE ENGINEERS OFFICE

Water Resources Survey

T 8S R 62E Plat No. 90

Photo No. 10-84, 10-85, 10-86, 32-130, 32-131, 32-132

Legal Land Owner United States of America Address

Operator Address

Water is deliverd by:— 1. Private System; 2. Ditch Company; 3. State Project; 4. Federal Project; 5. Irrigation District

If under Ditch Company, Irrigation District, or Government Project, state the number of shares or inches, acre feet, as the case may be in said system

App. No. Decree No.	NAME OF APPROPRIATOR TO WHOM DECREED	NAME OF STREAM	Date App. Date Priority	Miner's Inches	In Use	NAME OF DITCH (Water Delivered By)	No.	R/F	P/G/S	Present Irr. Acres	Irrigable Acres
A-303	Webster Lane	Duck Creek	3-21-11	500	Stock						

NOTE: R—Denotes Regular Irrigation. F—Flood Irrigation. P—Water diverted by means of pumping. G—Water diverted by gravity. S—Stored Water.

Condition of System Topography Valley River Basin Little Missouri

Adequate Supply: Yes No Explain

Remarks

Also in: Plat No. Twp. Rge.	Plat No. Twp. Rge.	Plat No. Twp. Rge.
Plat No. Twp. Rge.	Plat No. Twp. Rge.	Plat No. Twp. Rge.

Information From:

Field Survey

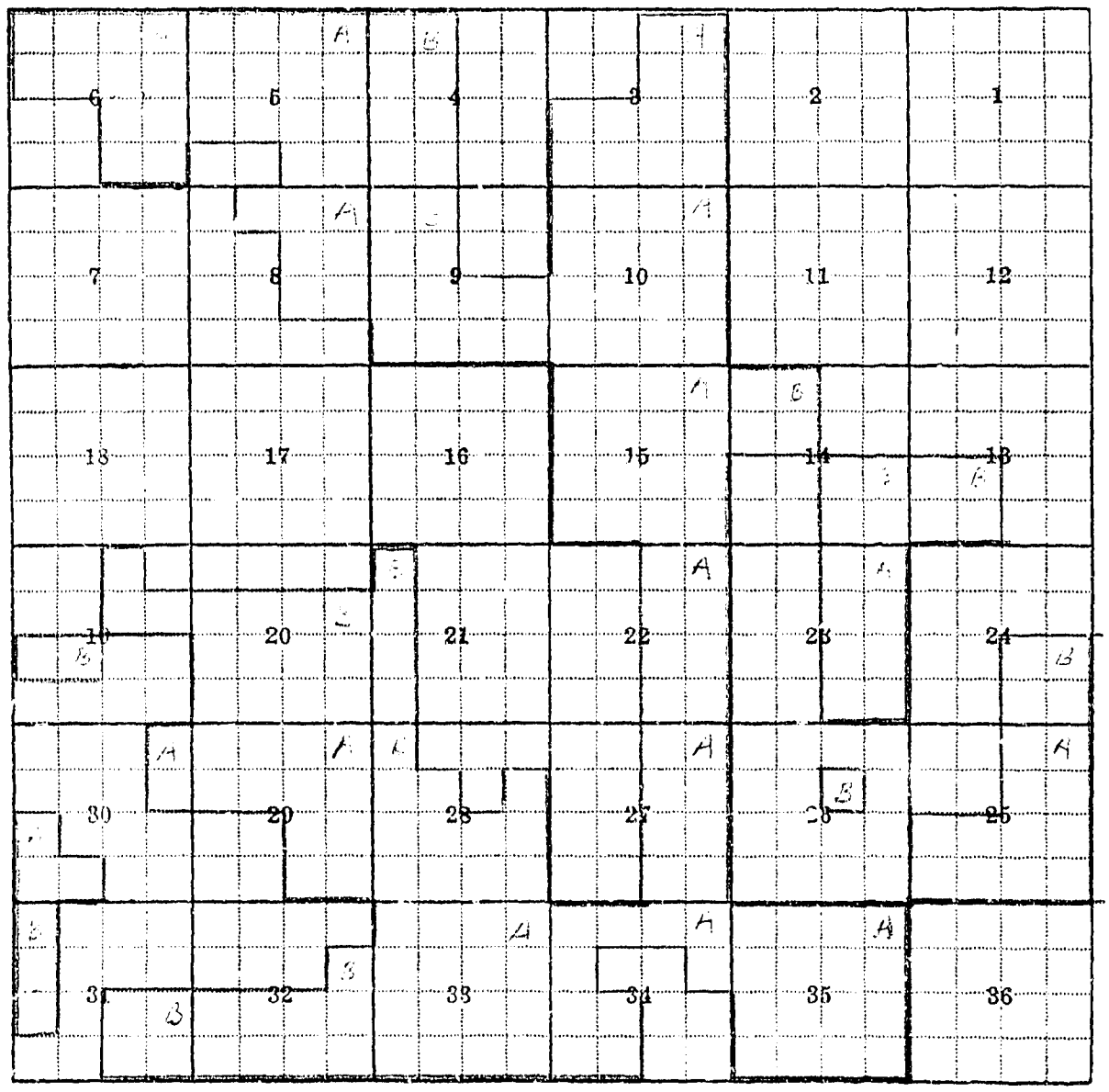

3-A, 4-B, 5-A, 6-A, 8-A, 9-B, 10-A, 13-B, 14-B, 15-A, 19-B, 20-B, 21-B, 22-A, 23-A, 24-B, 25-A, 26-B, 27-A, 28-B, 29-A, 30-A, 31-B, 32-B, 33-A, 34-A, 35-A

91
T8S R63E

F-1-A

County Carter

Farm Checked: Date 9-24-50

By Dave Poulliot

STATE OF MONTANA
STATE ENGINEER'S OFFICE
Water Resources Survey

T. 8S R. 63E Plat No. 91

Photo No. 10-84

Legal Land Owner Ida M. Stetter Address Belle Fouche

Operator Walter & Sam Stetter Address

Water is delivered by:— 1. Private System; 2. Ditch Company; 3. State Project; 4. Federal Project; 5. Irrigation District

If under Ditch Company, Irrigation District, or Government Project, state the number of shares or inches, acre feet, as the case may be in said system

App. No. Decree No.	NAME OF APPROPRIATOR TO WHOM DECREED	NAME OF STREAM	Date App. Date Priority	Miner's Inches	In Use	NAME OF DITCH (Water Delivered By)	No.	R/F	P/G/S	Present Irr. Acres	Irrigable Acres
	NO IRRIGATION										
	STOCK WATER										
A-409	Jacob L. Mishler	Frozen Horse Creek	11-25-10	500							

NOTE: R—Denotes Regular Irrigation. F—Flood Irrigation. P—Water diverted by means of pumping. G—Water diverted by gravity. S—Stored Water.

Condition of System Topography River Basin Little Missouri

Adequate Supply: Yes No Explain

Remarks

Also in: Plat No. Twp. Rge.	Plat No. Twp. Rge.	Plat No. Twp. Rge.
Plat No. Twp. Rge.	Plat No. Twp. Rge.	Plat No. Twp. Rge.

Information From:

Sam Stetter

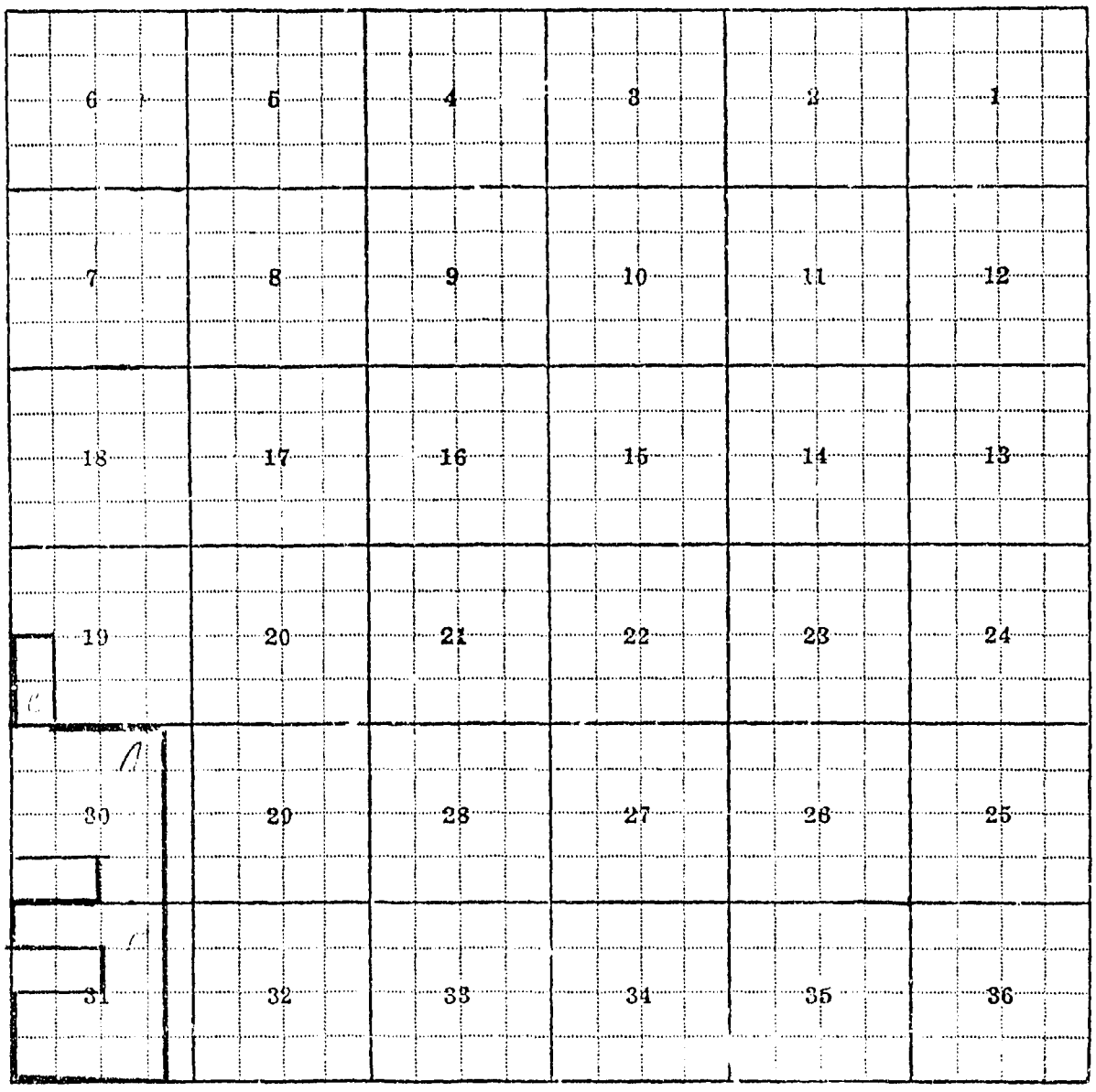
6
5
4
3
2
1
7
8
9
10
11
12
18
17
16
15
14
13
19
20
21
22
23
24
C
A
30
29
28
27
26
25
A
31
32
33
34
35
36

19-C, 30-A, 31-A

T9S R55E

F-1-A

County Carter

Farm Checked: Date 9-4-58

By Vaughn Chadborn

STATE OF MONTANA
STATE ENGINEERS OFFICE
Water Resources Survey

T. 9S R. 55E Plat No. 92

Photo No. 24-88; 24-89.

Legal Land Owner Cecil E. Hayes Address

Operator Address

Water is deliverd by:— 1. Private System; 2. Ditch Company; 3. State Project; 4. Federal Project; 5. Irrigation District

If under Ditch Company, Irrigation District, or Government Project, state the number of shares or inches, acre feet, as the case may be in said system

App. No. Decree No.	NAME OF APPROPRIATOR TO WHOM DECREED	NAME OF STREAM	Date App. Date Priority	Minor's Inches	In Use	NAME OF DITCH (Water Delivered By)	No.	R/F	P/G/S	Present Irr. Acres	Irrigable Acres
	NO IRRIGATION										
A-1062	J. D. Craft	Unnamed Spring	12-12-13	500	Yes-Stock						
A-1063	J. D. Craft	Unnamed Spring	12-12-13	500	Yes-Stock						

NOTE: R—Denotes Regular Irrigation. F—Flood Irrigation. P—Water diverted by means of pumping. G—Water diverted by gravity. S—Stored Water.

Condition of System Topography River Basin Little Missouri

Adequate Supply: Yes No Explain

Remarks

Also in: Plat No. Twp. Rge.	Plat No. Twp. Rge.	Plat No. Twp. Rge.
Plat No. Twp. Rge.	Plat No. Twp. Rge.	Plat No. Twp. Rge.

Information From:

Field Survey

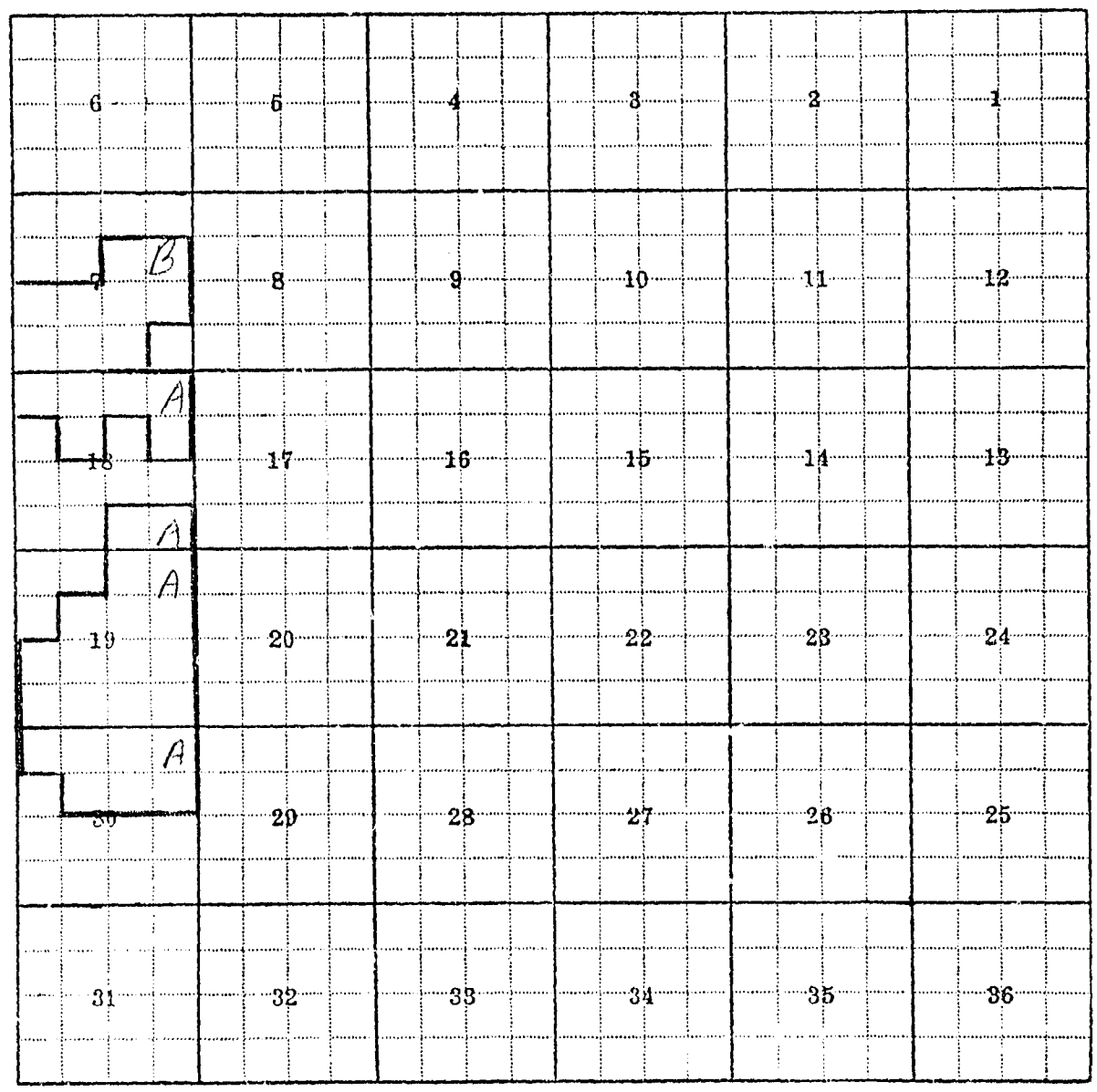

7-B, 18-A, 19-Z, 30-A

F-1-A

County Carter

Farm Checked: Date 9-4-58

By Vaughn Chadbourne

STATE OF MONTANA

STATE ENGINEERS OFFICE

Water Resources Survey

T. 9S R. 55E Plat No. 92

Photo No. 21-89

Legal Land Owner William Ormesher Address Ridge

Operator Same Address

Water is deliverd by:— X 1. Private System; 2. Ditch Company; 3. State Project; 4. Federal Project; 5. Irrigation District

If under Ditch Company, Irrigation District, or Government Project, state the number of shares or inches, acre feet, as the case may be in said system

App. No. Decree No.	NAME OF APPROPRIATOR TO WHOM DECREED	NAME OF STREAM	Date App. Date Priority	Miner's Inches	In Use	NAME OF DITCH (Water Delivered By)	No.	R/F	P/G/S	Present Irr. Acres	Irrigable Acres
Use		Unnamed Fork Thompson Creek--Section 17				Ormesher Dam, Res. & Dikes	1	F		0	70

NOTE R—Denotes Regular Irrigation. F—Flood Irrigation. P—Water diverted by means of pumping. G—Water diverted by gravity. S—Stored Water.

Condition of System Good Topography River Basin Little Missouri

Adequate Supply: Yes No Explain

Remarks William Ormesher says that the reservoir in Section 17 does not hold water and that he doesn't irrigate or spread water

Also in: Plat No. Twp. Rge.	Plat No. Twp. Rge.	Plat No. Twp. Rge.
Plat No. Twp. Rge.	Plat No. Twp. Rge.	Plat No. Twp. Rge.

Information From:

William Ormesher

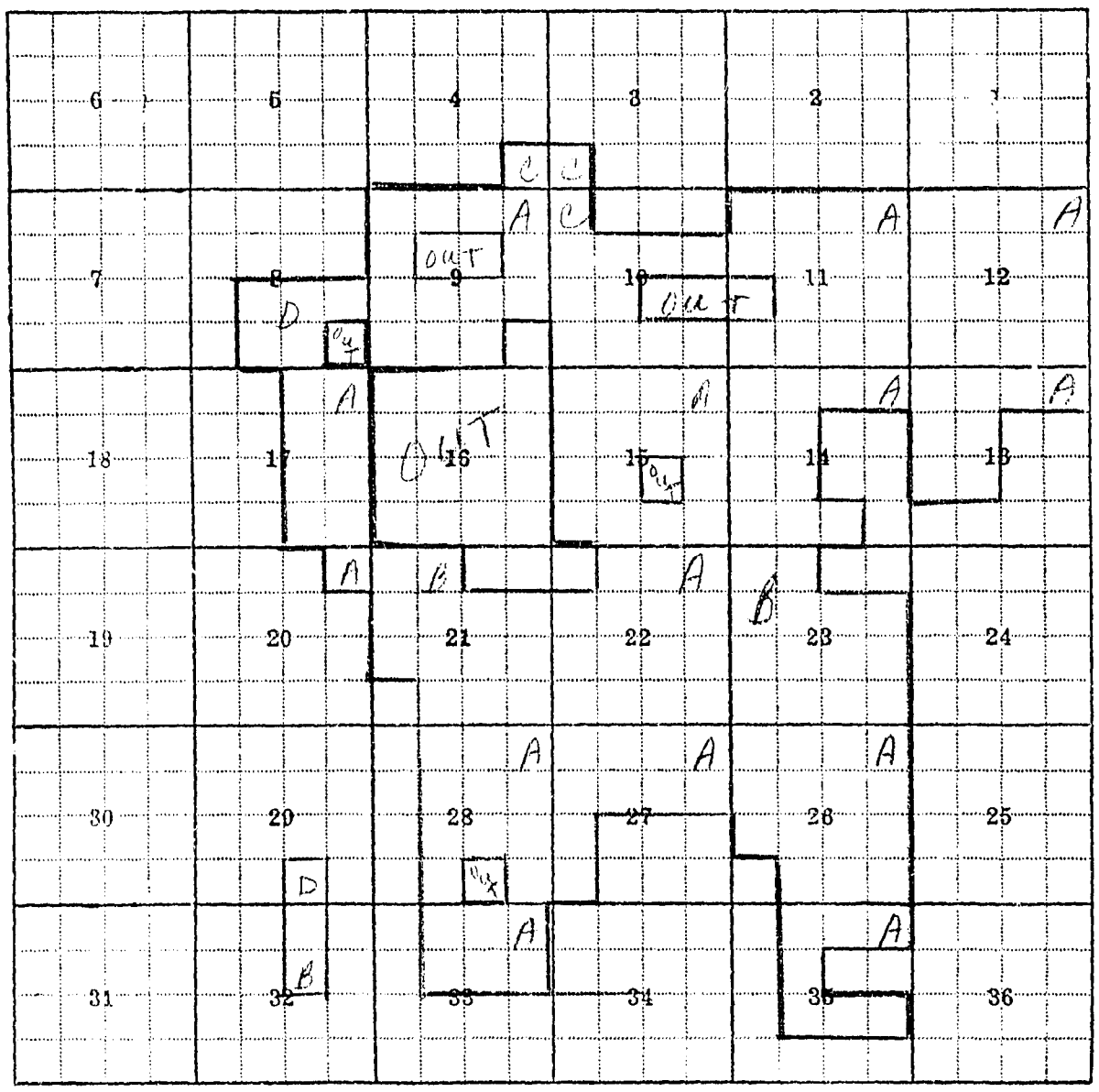

3-C, 4-C, 8-D, 9-A, 10-C, 11-A, 12-A, 13-A, 14-A, 15-A, 17-A, 20-A, 21-B, 22-A, 23-B, 26-A, 27-A, 28-A, 29-D, 32-B, 33-A, 35-A

92
T9S R56E

F-1-A

County Carter

Farm Checked: Date 10-1-58

By Vaughn Chadbourne

STATE OF MONTANA
STATE ENGINEERS OFFICE
Water Resources Survey

T 9S R 56E Plat No. 93

Photo No. 10-170

Legal Land Owner Thorvald K. Larson et ux Address Alzada

Operator Same Address

Water is deliverd by:— X 1. Private System, 2. Ditch Company; 3. State Project; 4. Federal Project; 5. Irrigation District

If under Ditch Company, Irrigation District, or Government Project, state the number of shares or inches, acre feet, as the case may be in said system

App. No. Decree No.	NAME OF APPROPRIATOR TO WHOM DECREED	NAME OF STREAM	Date App. Date Priority	Miner's Inches	In Use	NAME OF DITCH (Water Delivered By)	No.	R/F	P/G/S	Present Irr. Acres	Irrigable Acres
A-903	Joe Giacometto	North Fork Thompson Creek	7-3-50	320	Yes-Part	Larson Dams	1	F)		85	0
A-904	Joe Giacometto	North Fork Thompson Creek	7-3-50	240	Yes-Part	Larson Dams	1	F)			
A-905	Thorvald K. Larsen	North Fork Thompson Creek	7-16-54	4000	Yes-Part	Larson Dams	1	F)			
A-908	[illegible]	North Fork Thompson Creek	7-16-54	4000	Yes	Larson Dams	1	F)			
A-914	Joe [illegible]	North Fork Thompson Creek	7-3-50	400	Yes-Part	Larson Dams	1	F)			
Use		Unnamed Trib. to Thompson Creek				Larson Dam, Res. Pump and ditch	1	F	R	25	0
Use		North Fork Thompson Creek				Larson Dams	1	F		48	0

NOTE: R—Denotes Regular Irrigation. F—Flood Irrigation. P—Water diverted by means of pumping. G—Water diverted by gravity. S—Stored Water.

Condition of System Good Topography River Basin Little Missouri

Adequate Supply: Yes No X Explain

Remarks I have no recording on Short Fork of Thompson Creek. Mr. Larson showed me a notice of appropriation--
see reverse side.

Also in: Plat No. Twp. Rge.	Plat No. Twp. Rge.	Plat No. Twp. Rge.
Plat No. Twp. Rge.	Plat No. Twp. Rge.	Plat No. Twp. Rge.

Information From:
Mr. & Mrs. Thorvald Larson

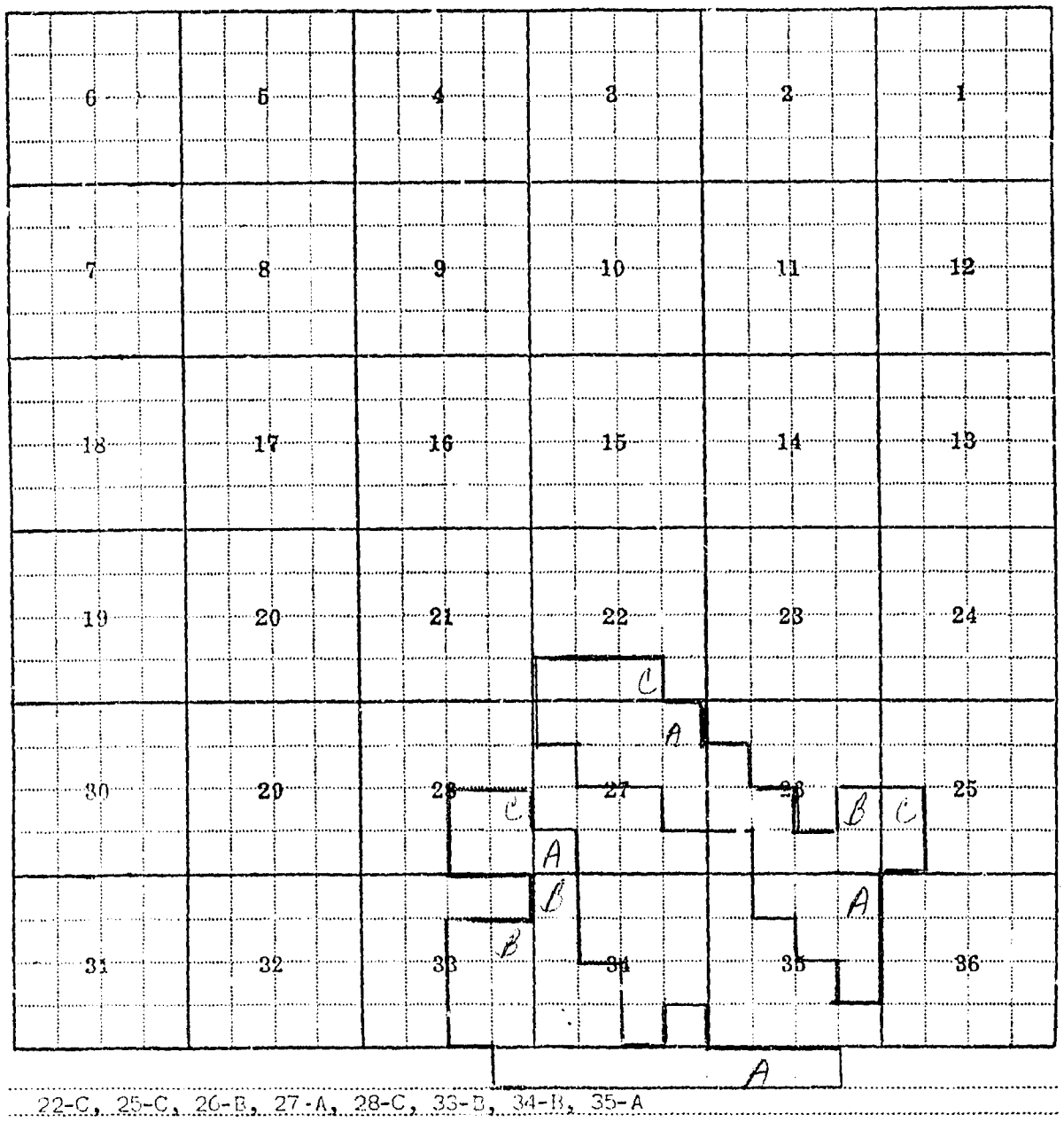

22-C, 25-C, 26-B, 27-A, 28-C, 33-B, 34-B, 35-A

F-1-A

County Carter

Farm Checked: Date 9-19-18

By Vaughn Chadbourne

STATE OF MONTANA

STATE ENGINEERS OFFICE

Water Resources Survey

T 9S R 56E Plat No. 93

Photo No. 28-42

Legal Land Owner Montana, State of Address

Operator Thorvald Larson (Leasing) Address Alzada

Water is deliverd by:— X 1. Private System; 2. Ditch Company; 3. State Project; 4. Federal Project; 5. Irrigation District

If under Ditch Company, Irrigation District, or Government Project, state the number of shares or inches, acre feet, as the case may be in said system

App. No. Decree No.	NAME OF APPROPRIATOR TO WHOM DECREED	NAME OF STREAM	Date App. Date Priority	Miner's Inches	In Use	NAME OF DITCH (Water Delivered By)	No.	R/F	P/G/S	Present Irr. Acres	Irrigable Acres
Use		North Fork Thompson Creek				Larson Dams	1	F		38	0

NOTE: R—Denotes Regular Irrigation. F—Flood Irrigation. P—Water diverted by means of pumping. G—Water diverted by gravity. S—Stored Water.

Condition of System Good Topography River Basin Little Missouri

Adequate Supply: Yes No X Explain

Remarks

Also in: Plat No. Twp. Rge.	Plat No. Twp. Rge.	Plat No. Twp. Rge.
Plat No. Twp. Rge.	Plat No. Twp. Rge.	Plat No. Twp. Rge.

Information From:

Thorvald Larson

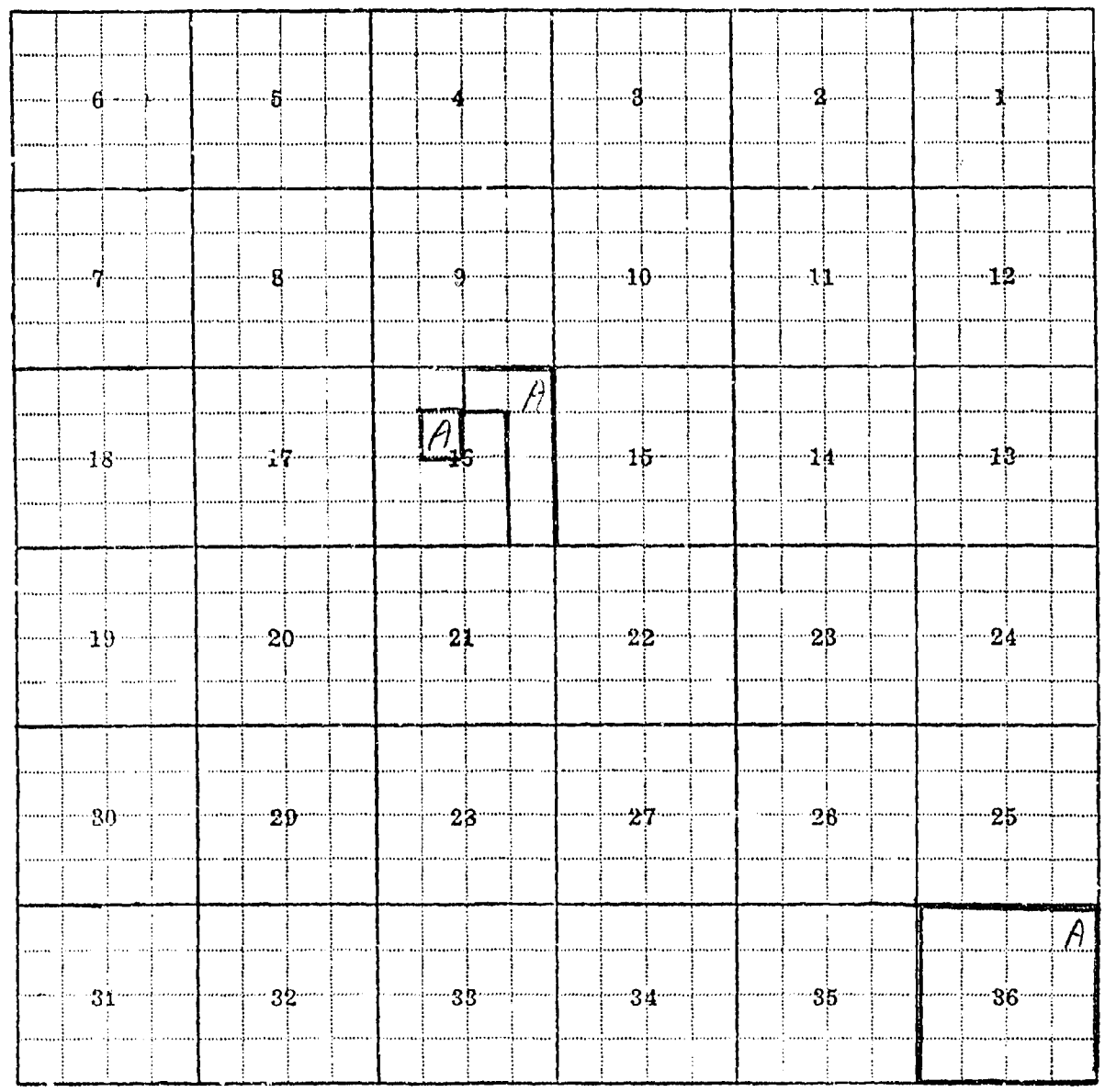
6
5
4
3
2
1
7
8
9
10
11
12
A
A
18
17
16
15
14
13
19
20
21
22
23
24
30
29
28
27
26
25
A
31
32
33
34
35
36

16-A, 36-A

F-1-A

County Carter

Farm Checked: Date 10-1-58

By Vaughn Chadbourne

STATE OF MONTANA

STATE ENGINEERS OFFICE

Water Resources Survey

T. 9S R. 56E Plat No. 93

Photo No. 10-170

Legal Land Owner United States of America Address

Operator Thorvald Larson Address Alzada

Water is deliverd by:— 1. Private System; 2. Ditch Company; 3. State Project; 4. Federal Project; 5. Irrigation Di

If under Ditch Company, Irrigation District, or Government Project, state the number of shares or inches, acre feet, as the case may be in said system

App. No. Decree No.	NAME OF APPROPRIATOR TO WHOM DECREED	NAME OF STREAM	Date App. Date Priority	Miner's Inches	In Use	NAME OF DITCH (Water Delivered By)	No.	R/F	P/G/S	Irr. Acres	Irrigable Acres
	NO IRRIGATION										
A-903	Joe Giacometto	North Fork Thompson Creek	7-3-50	320	NO-Part						
A-904	Joe Giacometto	North Fork Thompson Creek	7-30-50	240	No-Part						
A-905	Thorvald K. Larsen	North Fork Thompson Creek	7-16-54	4000	No-part						
A-914	Joe Giacometto	North Fork Thompson Creek	7-3-50	400	No-Part						

NOTE: R—Denotes Regular Irrigation. F—Flood Irrigation. P—Water diverted by means of pumping. G—Water diverted by gravity. S—Stored Water.

Condition of System Topography River Basin Little Missouri

Adequate Supply: Yes No Explain

Remarks

Also in: Plat No. Twp. Rge.	Plat No. Twp. Rge.	Plat No. Twp. Rge.
Plat No. Twp. Rge.	Plat No. Twp. Rge.	Plat No. Twp. Rge.

Information From:

Field Survey

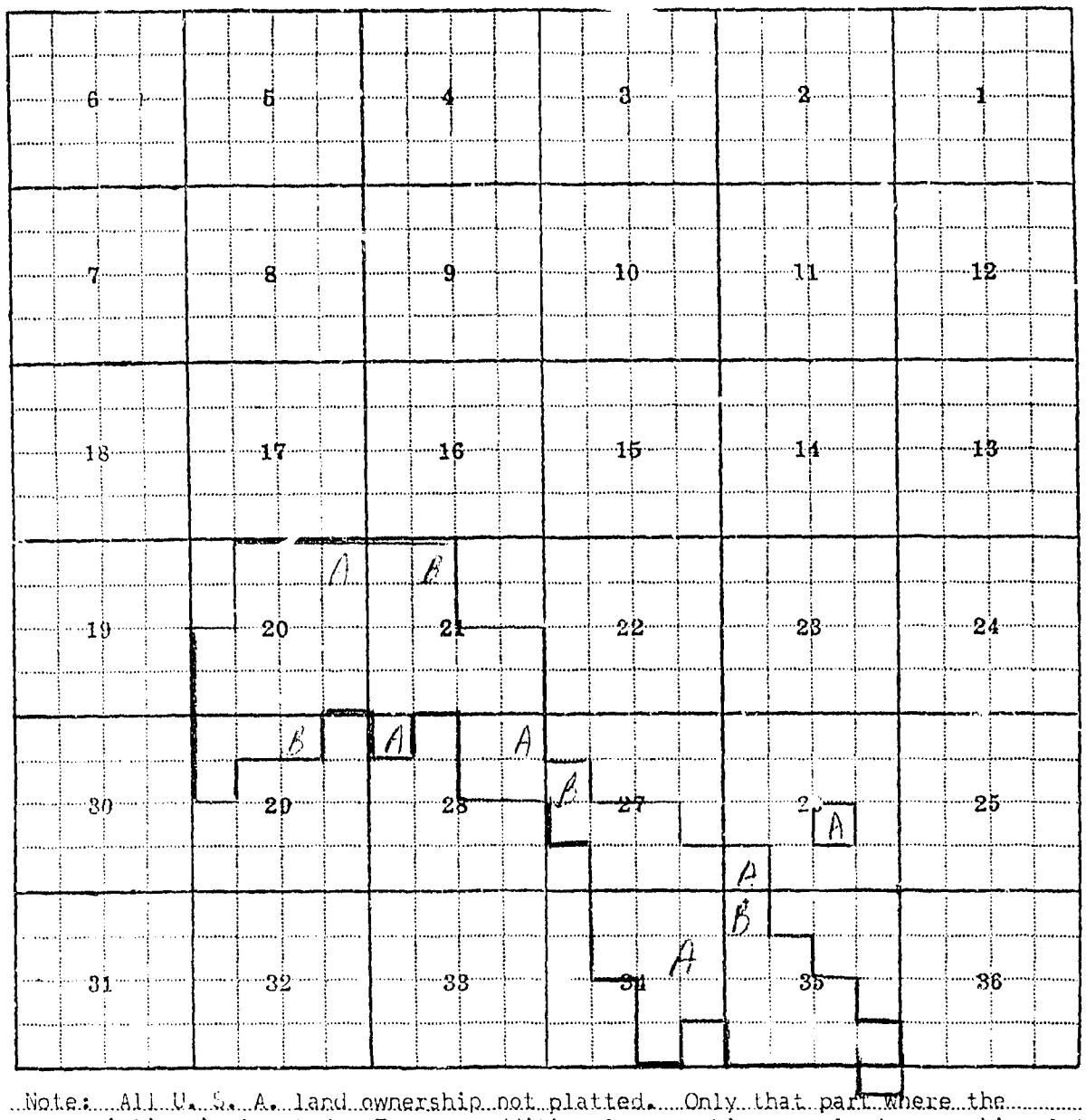

Note: All U. S. A. land ownership not platted. Only that part where the appropriation is located. For any additional ownership, see land ownership plat.

94
19S R57E

F-1-A

County Carter

Farm Checked: Date

By Vaughn Chadbourne

STATE OF MONTANA
STATE ENGINEERS OFFICE
Water Resources Survey

X

T 9S R 57E Plat No. 94

Photo No. 31-85

Legal Land Owner United States of America Address

Operator Frank Cochran (23,24,25,13, 14) Address Alzada

Water is delivered by:— X 1. Private System; 2. Ditch Company; 3. State Project; 4. Federal Project; 5. Irrigation District

If under Ditch Company, Irrigation District, or Government Project, state the number of shares or inches, acre feet, as the case may be in said system

App. No. Decree No.	NAME OF APPROPRIATOR TO WHOM DECREED	NAME OF STREAM	Date App. Date Priority	Miner's Inches	In Use	NAME OF DITCH (Water Delivered By)	No.	R/F	P/G/S	Present Irr. Acres	Irrigable Acres
A-772	John Torgerson	Shale Creek	7-15-24	500	Yes	Cochran Dike	1	F)		575	0
A-932	Frank Cochran	Torgerson Creek	3-18-41	2000	Yes	Cochran Dike	1	F)			
A-1045	Rose Burnside and										
	John & Trine J.	Unnamed Dry Water									
	Torgerson	Course	3-22-10	3000	Yes	Cochran Dike	1	F)			
A-1206	John & Trine J.	Unnamed Dry Water									
	Torgerson	Course	3-22-10	1000	Yes	Cochran Dike	1	F)			
Use		Unnamed Trib. to									
		Thompson Creek				Cochran Dike	1	F		720	0
A-1066	Isabella & Lemuel J.	Unnamed Dry Water									
	Davenport	Course	2-26-11	500	No						

NOTE: R—Denotes Regular Irrigation. F—Flood Irrigation. P—Water diverted by means of pumping. G—Water diverted by gravity. S—Stored Water.

Condition of System Good Topography River Basin Little Missouri

Adequate Supply: Yes No Explain

Remarks

Also in: Plat No. Twp. Rge.	Plat No. Twp. Rge.	Plat No. Twp. Rge.
Plat No. Twp. Rge.	Plat No. Twp. Rge.	Plat No. Twp. Rge.

Information From:

Frank Cochran

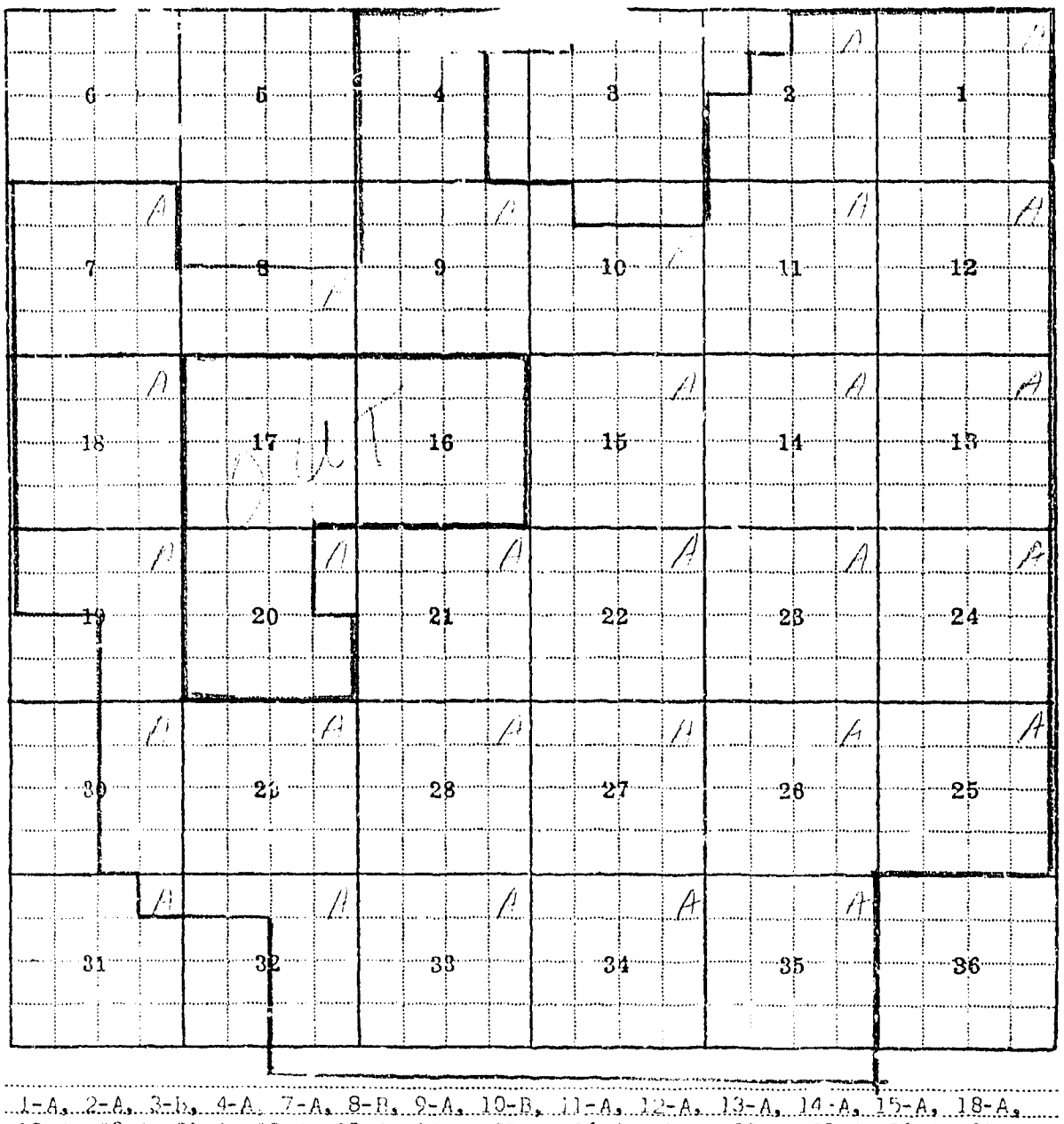

1-A, 2-A, 3-B, 4-A, 7-A, 8-B, 9-A, 10-B, 11-A, 12-A, 13-A, 14-A, 15-A, 18-A, 19-A, 20-A, 21-A, 22-A, 23-A, 24-A, 25-A, 26-A, 27-A, 28-A, 29-A, 30-A, 31-A, 32-A, 33-A, 34-A, 35-A

95
T9S R58E

F-1-A

County Carter

Farm Checked: Date 9-19-58

By Vaughn Chadbourne

STATE OF MONTANA
STATE ENGINEERS OFFICE
Water Resources Survey

X

T. 9S R. 58E Plat No. 95

Photo No. 31-85

Legal Land Owner Frank Cochran Address Alzada

Operator Frank Cochran Address

Water is deliverd by X 1. Private System; 2. Ditch Company; 3. State Project; 4. Federal Project; 5. Irrigation District

If under Ditch Company, Irrigation District, or Government Project, state the number of shares or inches, acre feet, as the case may be in said system

App. No. Decree No.	NAME OF APPROPRIATOR TO WHOM DECREED	NAME OF STREAM	Date App. Date Priority	Miner's Inches	In Use	NAME OF DITCH (Water Delivered By)	No.	R/F	P/G/S	Present Irr. Acres	Irrigable Acres
Use		Unnamed Trib. to Thompson Creek				Cochran dikes	1	F		150	0
A-1044	Ames Burnside	Unnamed	3-19-10	500	No						
A-1045	Ames Burnside & John & Trine J. Torgerson	Unnamed	3-22-10	3000	No						

NOTE: R—Denotes Regular Irrigation. F—Flood Irrigation. P—Water diverted by means of pumping. G—Water diverted by gravity. S—Stored Water.

Condition of System Good Topography River Basin Little Missouri

Adequate Supply: Yes No X Explain

Remarks

Also in: Plat No. Twp. Rge.	Plat No. Twp. Rge.	Plat No. Twp. Rge.
Plat No. Twp. Rge.	Plat No. Twp. Rge.	Plat No. Twp. Rge.

Information From:

Frank Cochran

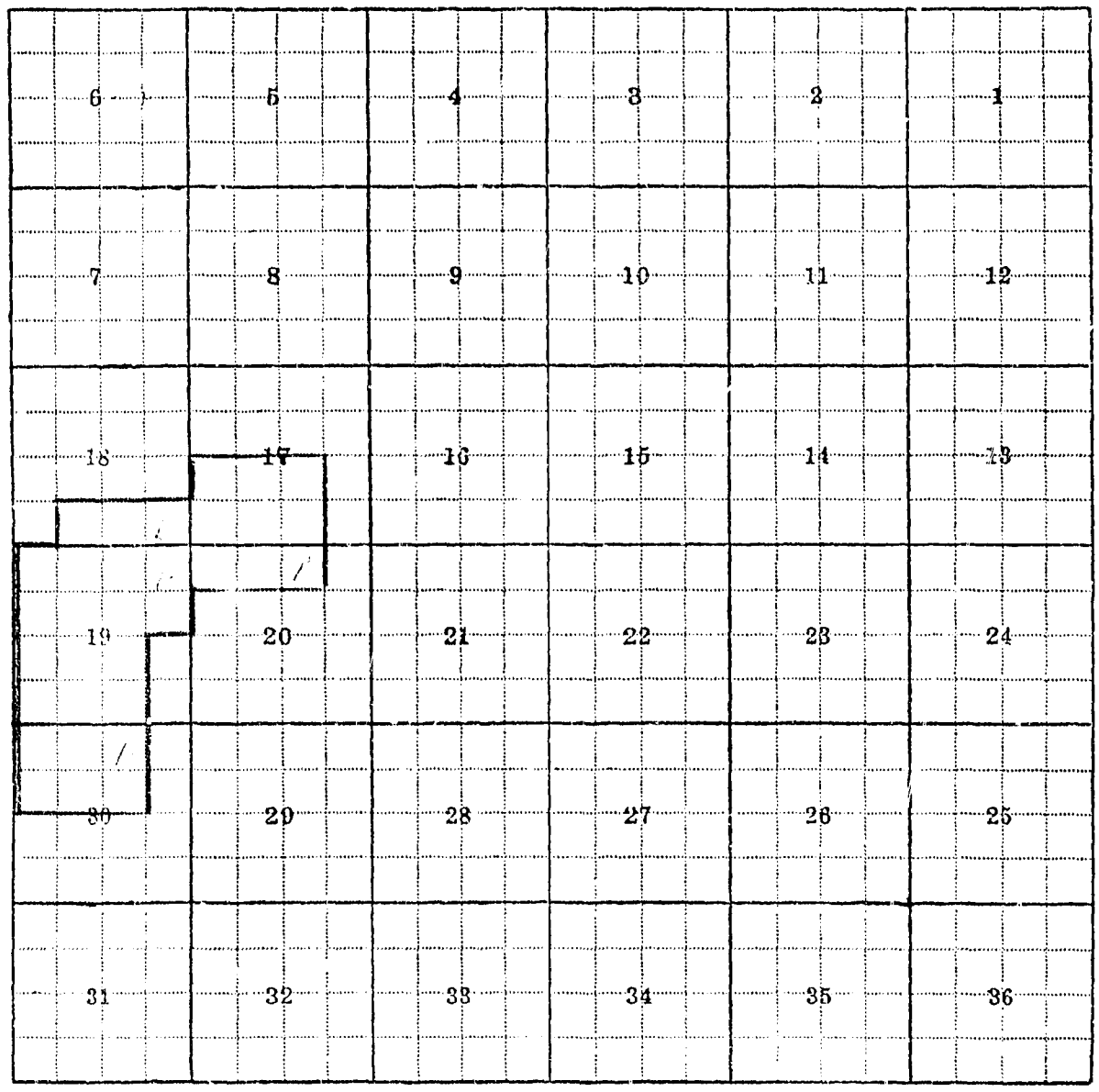

17-C, 18-B, 19-A, 20-B, 30-B

F-1-A

County Carter

Farm Checked: Date 10-2-68

By Dave Pouliot and Vaughn Chadbourne

STATE OF MONTANA
STATE ENGINEERS OFFICE
Water Resources Survey

T 9S R 58E Plat No. 25

Photo No. 31-189

Legal Land Owner Charles K. Hale Address 816 South Custer St., Miles City

Operator Address

Water is deliverd by: X 1. Private System; 2. Ditch Company; 3. State Project; 4. Federal Project; 5. Irrigation District

If under Ditch Company, Irrigation District, or Government Project, state the number of shares or inches, acre feet, as the case may be in said system

App. No. Decree No.	NAME OF APPROPRIATOR TO WHOM DECREED	NAME OF STREAM	Date App. Date Priority	Miner's Inches	In Use	NAME OF DITCH (Water Delivered By)	No.	R/F	P/G/S	Present Irr. Acres	Irrigable Acres
A-912	Kent C. Hale	Certain Trib. &	1954	160 Ac.Ft.	Yes	Hale Dams, Dikes, &					
		Thompson Creek	1947	480 Ac.Ft.	Yes	Reservoirs	1	F		840	0

NOTE: R—Denotes Regular Irrigation. F—Flood Irrigation. P—Water diverted by means of pumping. G—Water diverted by gravity. S—Stored Water.

Condition of System Topography River Basin Little Missouri

Adequate Supply: Yes No Explain

Remarks

Also in: Plat No. 26 Twp 9S Rge 59E	Plat No. Twp Rge	Plat No. Twp Rge
Plat No. Twp Rge	Plat No. Twp Rge	Plat No. Twp Rge

Information From:

Charles K. Hale

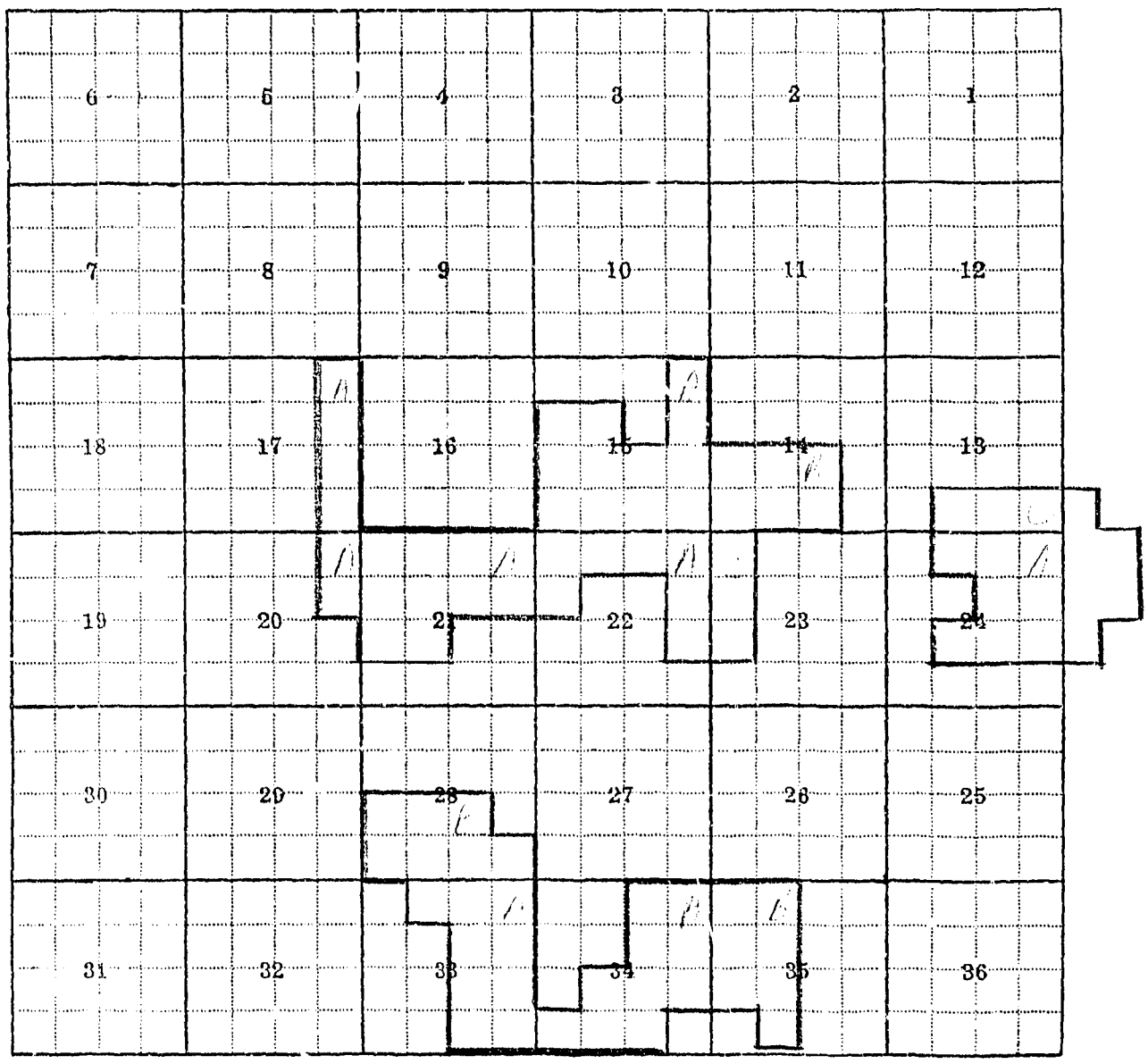

13-C, 14-B, 15-A, 17-A, 20-A, 21-A, 22-A, 23-C, 24-A, 28-B, 33-A, 34-A, 35-B

F-1-A

County Carter

Farm Checked: Date 10-2-53

By Vaughn Chadbourne

STATE OF MONTANA
STATE ENGINEERS OFFICE
Water Resources Survey

T.9S. R.58E. Plat No. 95

Photo No. 31-188

Legal Land Owner John R. Jackson Address Wyoming

Operator Address

Water is deliverd by:-- 1. Private System; 2. Ditch Company; 3. State Project; 4. Federal Project; 5. Irrigation District

If under Ditch Company, Irrigation District, or Government Project, state the number of shares or inches, acre feet, as the case may be in said system

App. No. Decree No.	NAME OF APPROPRIATOR TO WHOM DECREED	NAME OF STREAM	Date App. Date Priority	Miner's Inches	In Use	NAME OF DITCH (Water Delivered By)	No.	R/F	P/G/S	Present Irr. Acres	Irrigable Acres
	NO IRRIGATION										
A-1122	John R. Jackson	Unnamed Coulee &		All							
		Creek	12-4-40	Flood	Stock						

NOTE: R—Denotes Regular Irrigation. F—Flood Irrigation. P—Water diverted by means of pumping. G—Water diverted by gravity. S—Stored Water.

Condition of System Topography River Basin Little Missouri

Adequate Supply: Yes No Explain

Remarks

Also in: Plat No. Twp. Rge.	Plat No. Twp. Rge.	Plat No. Twp. Rge.
Plat No Twp. Rge.	Plat No. Twp. Rge.	Plat No. Twp. Rge.

Information From:

Field Survey

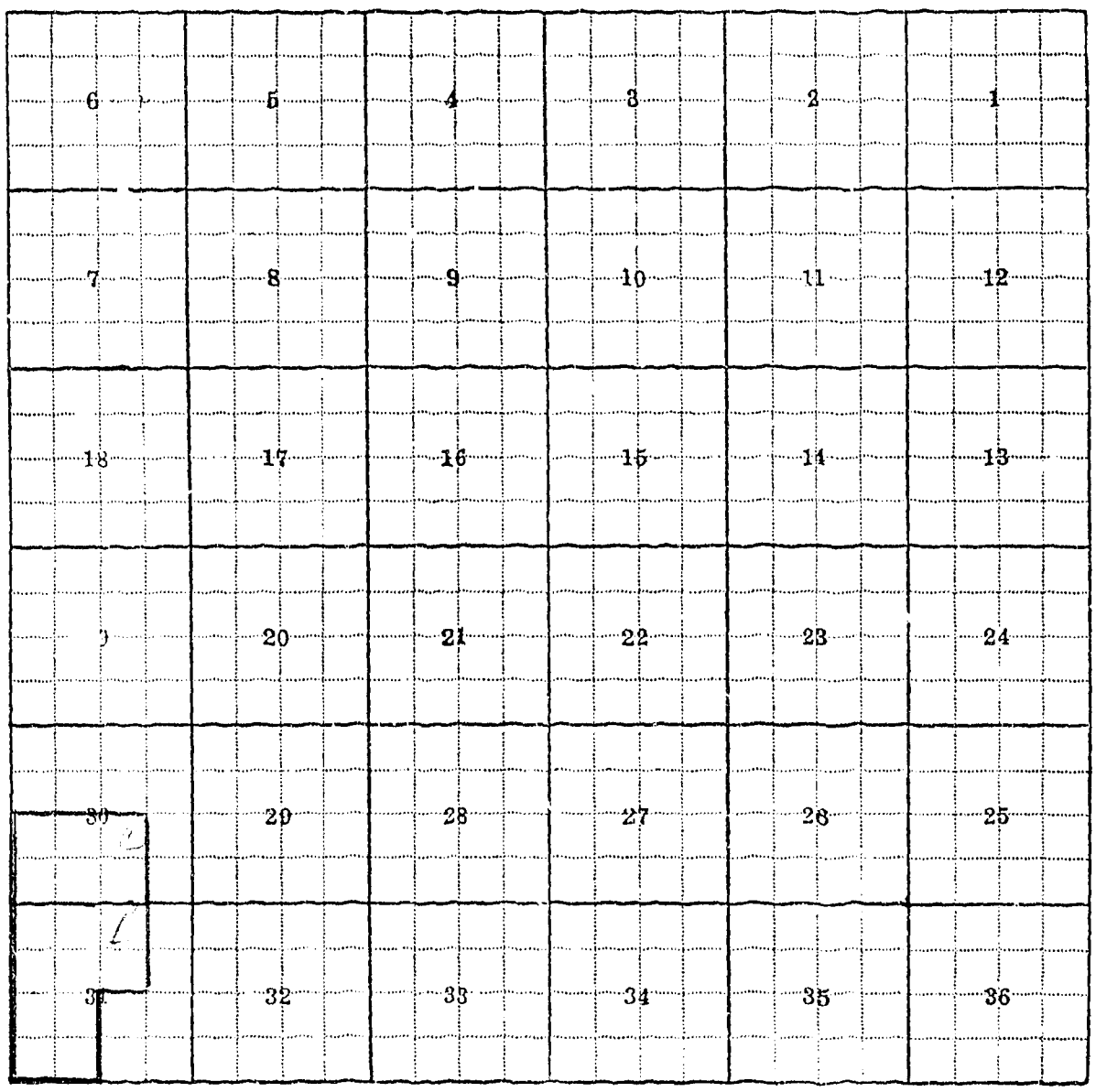
6
5
4
3
2
1
7
8
9
10
11
12
18
17
16
15
14
13
20
21
22
23
24
29
28
27
26
25
32
33
34
35
36

30-C, 31-B

F-1-A

County Carter

Farm Checked: Date 10-2-68

By Vaughn Chadbourne & Dave Pouliot

STATE OF MONTANA

STATE ENGINEERS OFFICE

Water Resources Survey

T.9S R.58E Plat No. 95

Photo No. 01-89

Legal Land Owner Montana, State of Address

Operator Charles K. Hale Address Alzada

Water is delivered by:— X 1. Private System; 2. Ditch Company; 3. State Project; 4. Federal Project; 5. Irrigation District

If under Ditch Company, Irrigation District, or Government Project, state the number of shares or inches, acre feet, as the case may be in said system

App. No. Decree No.	NAME OF APPROPRIATOR TO WHOM DECREED	NAME OF STREAM	Date App. Date Priority	Miner's Inches	In Use	NAME OF DITCH (Water Delivered By)	No.	R/F	P/G/S	Present Irr. Acres	Irrigable Acres
Use		Unnamed Trib. to									
		Thompson Creek				Hale Dikes	1	F		70	0

NOTE: R—Denotes Regular Irrigation. F—Flood Irrigation. P—Water diverted by means of pumping. G—Water diverted by gravity. S—Stored Water.

Condition of System Topography River Basin Little Missouri

Adequate Supply: Yes No Explain

Remarks

Also in: Plat No. Twp. Rge.	Plat No. Twp. Rge.	Plat No. Twp. Rge.
Plat No. Twp. Rge.	Plat No. Twp. Rge.	Plat No. Twp. Rge.

Information From:

Charles K. Hale

6	5	4	3	2	1
7	8	9	10	11	12
18	17	16	15	14	13
19	20	21	22	23	24
30	29	28	27	26	25
31	32	33	34	35	36

Note: All State of Montana ownership not shown. Only that part where the use right is located. For any additional ownership, see ownership plat.

F-1-A

County Carter

Farm Checked: Date 9-19-58

By Vaughn Chadbourne

STATE OF MONTANA
STATE ENGINEERS OFFICE
Water Resources Survey

T 9S R 58E Plat No. 95

Photo No. 31-95

Legal Land Owner United States of America Address

Operator Frank Cochran (Leasing) Address Alzada

Water is deliverd by:— X 1. Private System, 2. Ditch Company; 3. State Project; 4. Federal Project; 5. Irrigation District

If under Ditch Company, Irrigation District, or Government Project, state the number of shares or inches, acre feet, as the case may be in said system

App. No. Decree No.	NAME OF APPROPRIATOR TO WHOM DECREED	NAME OF STREAM	Date App. Date Priority	Miner's Inches	In Use	NAME OF DITCH (Water Delivered By)	No.	R/F	P/G/S	Present Irr. Acres	Irrigable Acres
Use		Unnamed Trib. to									
		Thompson Creek				Cochran Dikes	1	F		430	0

NOTE: R—Denotes Regular Irrigation. F—Flood Irrigation. P—Water diverted by means of pumping. G—Water diverted by gravity. S—Stored Water.

Condition of System Good Topography River Basin Little Missouri

Adequate Supply: Yes No x Explain

Remarks

Also in: Plat No. Twp. Rge.	Plat No. Twp. Rge.	Plat No. Twp. Rge.
Plat No. Twp. Rge.	Plat No. Twp. Rge.	Plat No. Twp. Rge.

Information From:

Frank Cochran

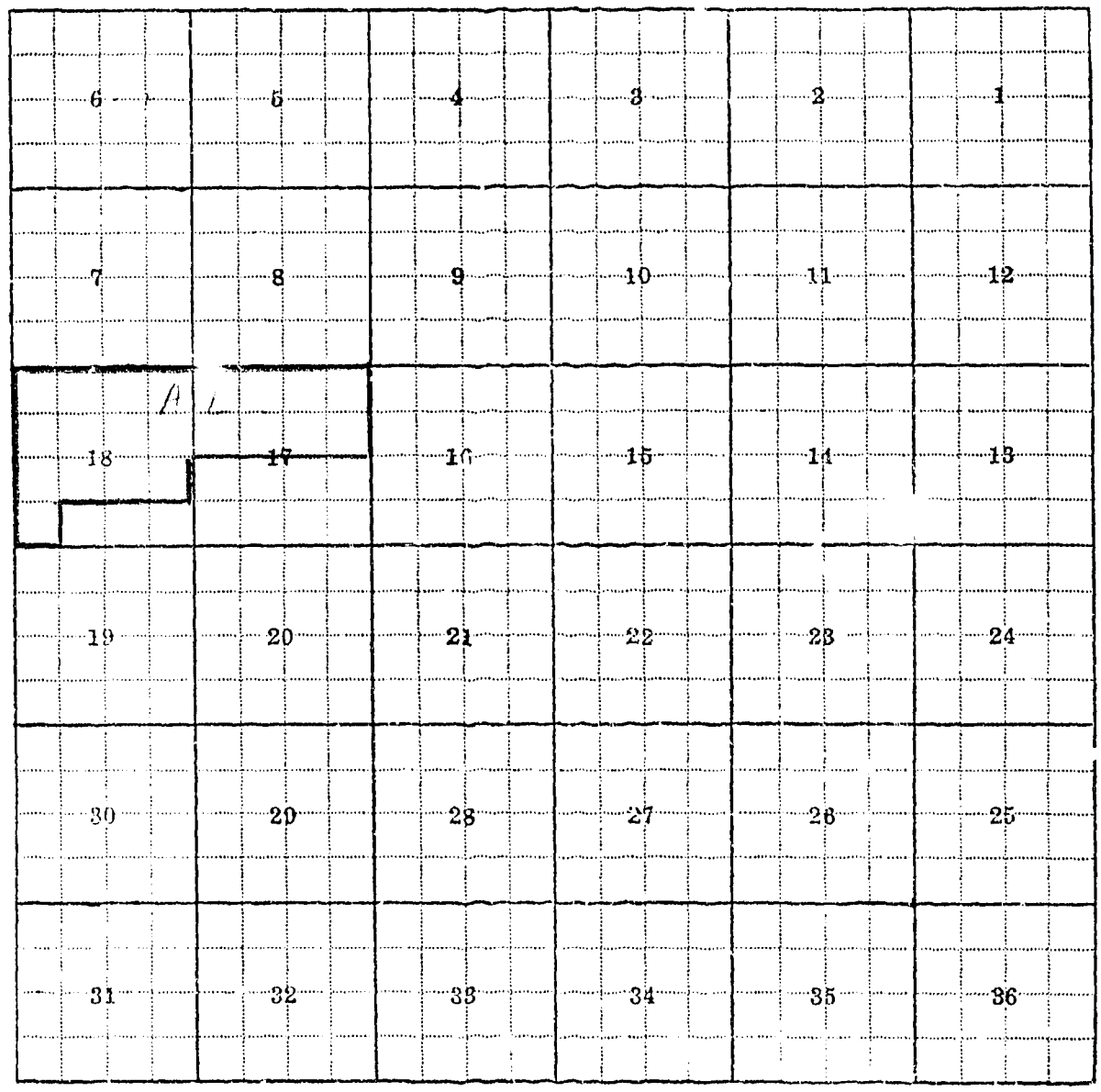

Note: All U. S. A. land ownership not platted. Only that part where the use right is located. For any additional ownership, see ownership plat.