F-1-A

County Carter

Farm Checked: Date 10-2-58

By Vaughn Chalbourne & Dave Poutiot

STATE OF MONTANA
STATE ENGINEERS OFFICE
Water Resources Survey

T. 9S R. 58E Plat No. 9S

Photo No. 31-189

Legal Land Owner United States of America Address

Operator Charles K. Hale (Leasing) Address Alzada

Water is delivered by: X1 Private System, 2. Ditch Company; 3. State Project; 4. Federal Project; 5. Irrigation District

If under Ditch Company, Irrigation District, or Government Project, state the number of shares or inches, acre feet, as the case may be in said system

App. No. Decree No.	NAME OF APPROPRIATOR TO WHOM DECREED	NAME OF STREAM	Date App. Date Priority	Miner's Inches	In Use	NAME OF DITCH (Water Delivered By)	No.	R/F	P/G/S	Present Irr. Acres	Irrigable Acres
Use		Unnamed Trib. to									
		Thompson Creek				Hale Dikes	1	F		430	0

NOTE: R—Denotes Regular Irrigation. F—Flood Irrigation. P—Water diverted by means of pumping. G—Water diverted by gravity. S—Stored Water.

Condition of System Topography River Basin Little Missouri

Adequate Supply: Yes No. Explain

Remarks

Also in: Plat No. Twp. Rge.	Plat No. Twp. Rge.	Plat No. Twp. Rge.
Plat No. Twp. Rge.	Plat No. Twp. Rge.	Plat No. Twp. Rge.

Information From:

Charles Hale

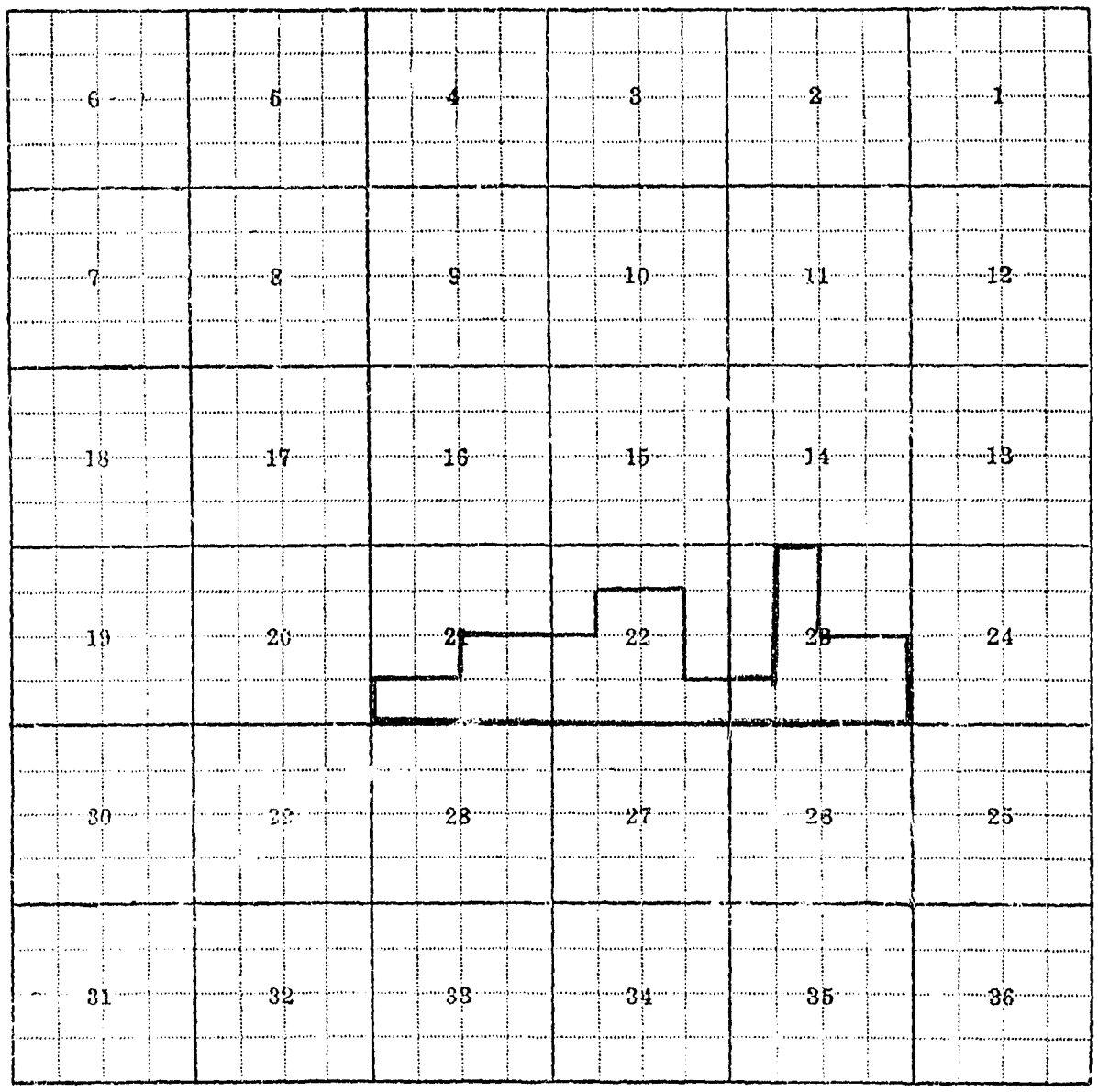

Note: All U. S. A. ownership not platted. Only that part where the use right is located. For any additional ownership, see ownership plat.

96
T9S R59E

F-1-A

County Carter

Farm Checked: Date 9-22-'8

By Dave Poulliot & George Tate

STATE OF MONTANA
STATE ENGINEERS OFFICE
Water Resources Survey

X

T 9S R 59E Plat No. 96

Photo No. 32-122

Legal Land Owner Genevieve Wood Forbes Address Alzada

Operator Same Address

Water is delivered by:— 1. Private System; 2. Ditch Company; 3. State Project; 4. Federal Project; 5. Irrigation District

If under Ditch Company, Irrigation District, or Government Project, state the number of shares or inches, acre feet, as the case may be in said system

App. No. Decree No.	NAME OF APPROPRIATOR TO WHOM DECREED	NAME OF STREAM	Date App. Date Priority	Miner's Inches	In Use	NAME OF DITCH (Water Delivered By)	No.	R/F	P/G/S	Present Irr. Acres	Irrigable Acres
	NO IRRIGATION										
A-650	C. L. Wood	Page Creek	3-19-42	100							
				Ac. Ft.	Stock						

NOTE: R—Denotes Regular Irrigation. F—Flood Irrigation. P—Water diverted by means of pumping. G—Water diverted by gravity. S—Stored Water.

Condition of System Topography Valley River Basin Little Missouri

Adequate Supply. Yes No Explain

Remarks

Also in: Plat No. Twp. Rge.	Plat No. Twp. Rge.	Plat No. Twp. Rge.
Plat No. Twp. Rge.	Plat No. Twp. Rge.	Plat No. Twp. Rge.

Information From:

Field Survey


6
5
4
3
2
1
7
8
9
10
11
12
18
17
16
15
14
13
19
20
21
22
23
24
30
29
28
27
26
25
31
32
33
34
35
36
C
C

35-C, 36-B

F-1-A

County Carter

Farm Checked: Date 9-22-58

By Dave Pouliot & George Tate

STATE OF MONTANA

STATE ENGINEERS OFFICE

Water Resources Survey

T. 9S R. 52E Plat No. 96

Photo No. 21-184

Legal Land Owner Charles K. Hale Address Alzada

Operator Same Address

Water is deliverd by:-- 1. Private System; 2. Ditch Company; 3. State Project; 4. Federal Project; 5. Irrigation District

If under Ditch Company, Irrigation District, or Government Project, state the number of shares or inches, acre feet, as the case may be in said system

App. No. Decree No.	NAME OF APPROPRIATOR TO WHOM DECREED	NAME OF STREAM	Date App. Date Priority	Miner's Inches	In Use	NAME OF DITCH (Water Delivered By)	No.	R/F	P/G/S	Present Irr. Acres	Irrigable Acres
	STOCK										
A-899	Lawrence F. Arpan	Thompson Creek	1953	1520							
				Ac. Ft. Stock							

NOTE: R--Denotes Regular Irrigation. F—Flood Irrigation. P—Water diverted by means of pumping. G—Water diverted by gravity. S—Stored Water.

Condition of System Topography Valley River Basin Little Missouri

Adequate Supply: Yes No Explain

Remarks

Also in: Plat No. 95 Twp. 9S Rge. 52E	Plat No. Twp. Rge.	Plat No. Twp. Rge.
Plat No. Twp. Rge.	Plat No. Twp. Rge.	Plat No. Twp. Rge.

Information From:

Field Survey

6	5	4	3	2	1
7	8	9	10	11	12
18	17	16	15	14	13
19	20	21	22	23	24
30	29	28	27	26	25
31	32	33	34	35	36

18-B, 19-B

F-1-A

County Carter

Farm Checked: Date 9-22-58

By Dave Poulliot & George Tate

STATE OF MONTANA
STATE ENGINEERS OFFICE
Water Resources Survey

T. 9S R. 59E Plat No. 96

Photo No. 32-122

Legal Land Owner Alfred Jensen Address Alzada

Operator Same Address

Water is delivered by: 1. Private System; 2. Ditch Company; 3. State Project; 4. Federal Project; 5. Irrigation District

If under Ditch Company, Irrigation District, or Government Project, state the number of shares or inches, acre feet, as the case may be in said system

App. No. Decree No.	NAME OF APPROPRIATOR TO WHOM DECREED	NAME OF STREAM	Date App. Date Priority	Miner's Inches	In Use	NAME OF DITCH (Water Delivered By)	No.	R/F	P/G/S	Present Irr. Acres	Irrigable Acres
	NO IRRIGATION										
A-410	N. King Fortes	Fry Creek	11-15-41	All	Stock						

NOTE: R—Denotes Regular Irrigation. F—Flood Irrigation. P—Water diverted by means of pumping. G—Water diverted by gravity. S—Stored Water.

Condition of System Topography Valley River Basin Little Missouri

Adequate Supply: Yes No Explain

Remarks

Also in: Plat No. 97 Twp. 9S Rge. 60E	Plat No. Twp. Rge	Plat No. Twp. Rge
Plat No. Twp. Rge	Plat No. Twp. Rge	Plat No. Twp. Rge

Information From:

Field Survey


6
5
4
3
2
1
7
8
9
10
11
12
18
17
16
15
14
13
19
20
21
22
23
24
30
29
28
27
26
25
31
32
33
34
35
36

25-C, 26-B

F-1-A

County Carter

STATE OF MONTANA
STATE ENGINEERS OFFICE
Water Resources Survey

T 9S R 59E, Plat No. 96

Farm Checked: Date 9-23-59

Photo No. 31-183

By Dave Pouliot & George Tate

Legal Land Owner Lana Johnstone Address Alzada

Operator (Lawrence Arpan Buying Address

Water is deliverd by:— X 1. Private System; 2. Ditch Company, 3. State Project; 4. Federal Project; 5. Irrigation District

If under Ditch Company, Irrigation District, or Government Project, state the number of shares or inches, acre feet, as the case may be in said system

App. No. Decree No.	NAME OF APPROPRIATOR TO WHOM DECREED	NAME OF STREAM	Date App. Date Priority	Miner's Inches	In Use	NAME OF DITCH (Water Delivered By)	No.	R/F	P/G/S	Present Irr. Acres	Irrigable Acres
A-899	Lawrence F. Arpan	Thompson Creek	1953	1520		Arpan Turnout	1	F		50	0
				Ac.Ft.	Yes						

NOTE: R—Denotes Regular Irrigation. F—Flood Irrigation. P—Water diverted by means of pumping. G—Water diverted by gravity. S—Stored Water.

Condition of System Topography Valley River Basin Little Missouri

Adequate Supply: Yes No Explain

Remarks

Also in: Plat No. Twp Rge	Plat No. Twp. Rge	Plat No. Twp. Rge
Plat No. Twp. Rge	Plat No. Twp. Rge	Plat No. Twp. Rge

Information From:

Lawrence Arpan

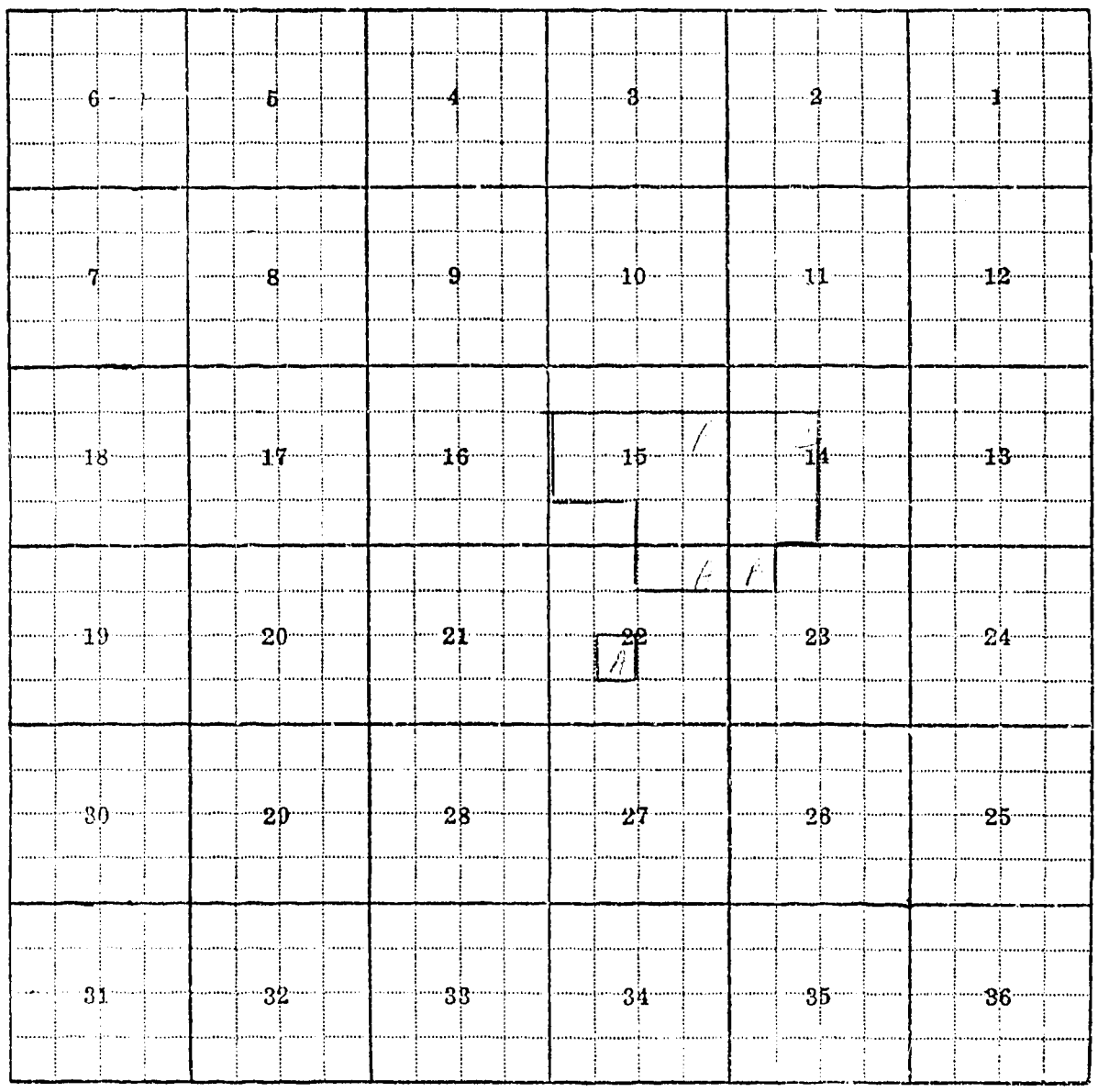

14-C, 15-B, 22-A, 23-B

F-1-A

County Carter

Farm Checked: Date 10-1-58

By Dave Poulint

STATE OF MONTANA

STATE ENGINEERS OFFICE

Water Resources Survey

T. 9S R. 59E. Plat No. 96

Photo No 31-184

Legal Land Owner Gus Klintworth Address

Operator Ganyman Address Alzada

Water is delivered by:— X 1. Private System; 2. Ditch Company; 3. State Project; 4. Federal Project; 5. Irrigation District

If under Ditch Company, Irrigation District, or Government Project, state the number of shares or inches, acre feet, as the case may be in said system

App. No. Decree No.	NAME OF APPROPRIATOR TO WHOM DECREED	NAME OF STREAM	Date App. Date Priority	Miner's Inches	In Use	NAME OF DITCH (Water Delivered By)	No.	R/F	P/G/S	Present Irr. Acres	Irrigable Acres
A-912	Gus Klintworth	Thompson Creek Bayou	7-29-40	All	Yes	Ganyman Dams	1	F		35	0
A-909	Gus Klintworth	Unnamed Fork Thompson Creek	6-16-44	400	Stock						
A-910	Gus Klintworth	Unnamed Fork Thompson Creek	6-16-44	400	Stock						
A-911	Gus Klintworth	Unnamed Fork Thompson Creek	6-16-44	400	Stock						

NOTE: R—Denotes Regular Irrigation. F—Flood Irrigation. P—Water diverted by means of pumping. G—Water diverted by gravity. S—Stored Water.

Condition of System Good Topography Creek Bottom River Basin Little Missouri

Adequate Supply: Yes No X Explain Flood

Remarks

Also in: Plat No. Twp. Rge.	Plat No. Twp. Rge.	Plat No. Twp. Rge.
Plat No. Twp. Rge.	Plat No. Twp. Rge.	Plat No. Twp. Rge.

Information From:

Mr. Ganyman

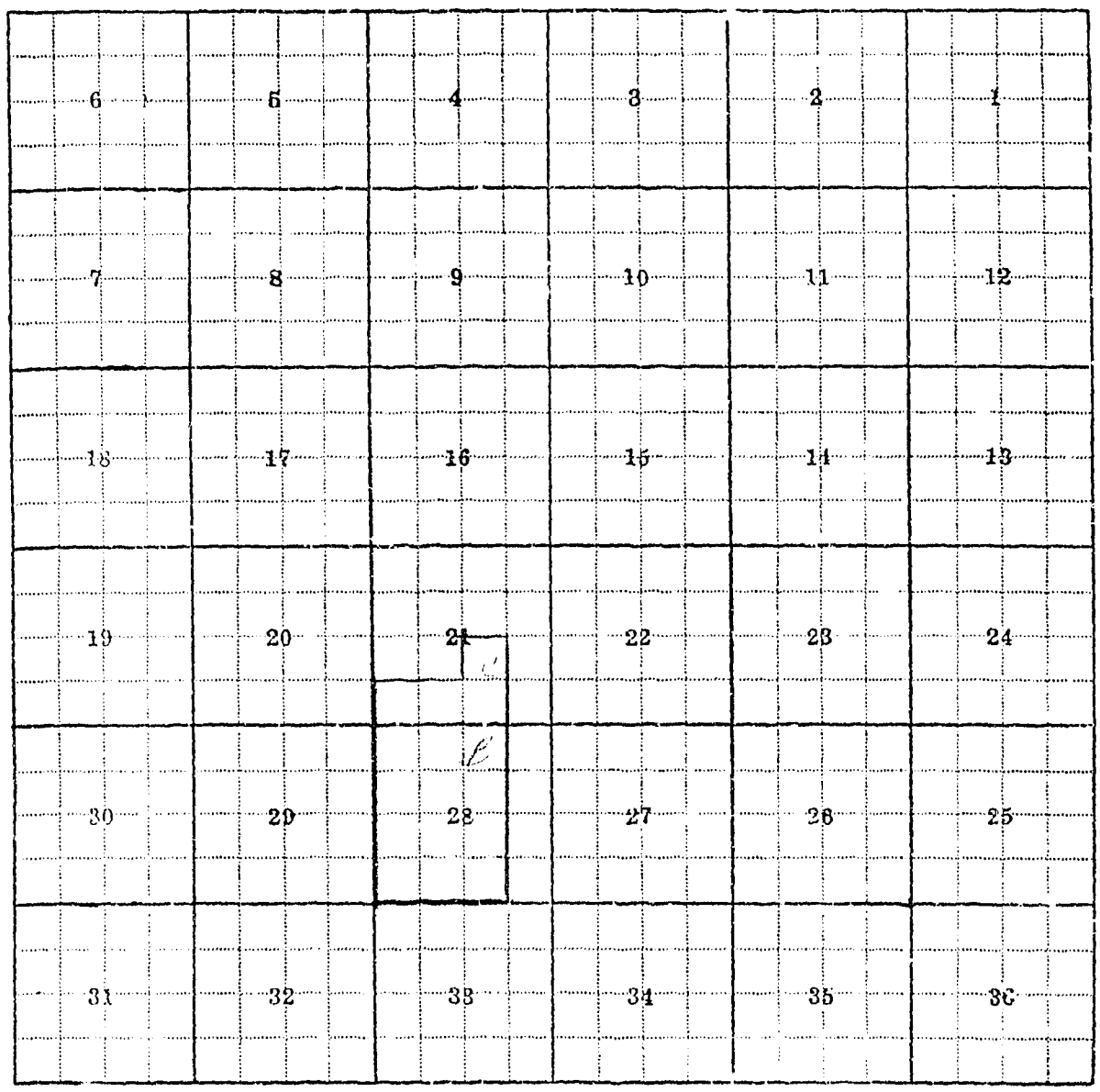
6
5
4
3
2
1
7
8
9
10
11
12
18
17
16
15
14
13
19
20
21
22
23
24
30
29
28
27
26
25
31
32
33
34
35
36

21-C, 28-B

F-1-A

County Carter

Farm Checked: Date 9-25-58

By Dave Pouliot & George Tate

STATE OF MONTANA

STATE ENGINEERS OFFICE

Water Resources Survey

T. 95 R. 59E Plat No. [illegible]

Photo No. 32-121; [illegible]-163;

31-184

Legal Land Owner Harold L. Sheldon Jr. Address Alzada

Operator Lawrence Arpan (Laying) Address

Water is deliverd by:— X 1. Private System; 2. Ditch Company; 3. State Project; 4. Federal Project; 5. Irrigation District

If under Ditch Company, Irrigation District, or Government Project, state the number of shares or inches, acre feet, as the case may be in said system

App. No. Decree No.	NAME OF APPROPRIATOR TO WHOM DECREED	NAME OF STREAM	Date App. Date Priority	Miner's Inches	In Use	NAME OF DITCH (Water Delivered By)	No.	R/F	P/G/S	Present Irr. Acres	Irrigable Acres
A-899	Lawrence Arpan	Thompson Creek	1953	1520		Arpan Turn Outs	1	F		35	0
				Ac.Ft.	Yes						
A-564	Manley S. Dorsett	Little Creek	9-2-08	500	Stock						
A-1070	Manley S. Dorsett	Unnamed Stream	10-14-10	500	Stock						
A-1071	Manley S. Dorsett	Unnamed Stream	10-28-03	500	Stock						
A-637	Ezekiel L.				Part						
	Richardson	North Creek	3-13-11	500	Stock						

NOTE: R—Denotes Regular Irrigation. F—Flood Irrigation. P—Water diverted by means of pumping. G—Water diverted by gravity. S—Stored Water.

Condition of System Topography Valley River Basin Little Missouri

Adequate Supply: Yes No Explain

Remarks

Also in: Plat No. Twp. Rge.	Plat No. Twp. Rge.	Plat No. Twp. Rge.
Plat No. Twp. Rge.	Plat No. Twp. Rge.	Plat No. Twp. Rge.

Information From:

Lawrence Arpan

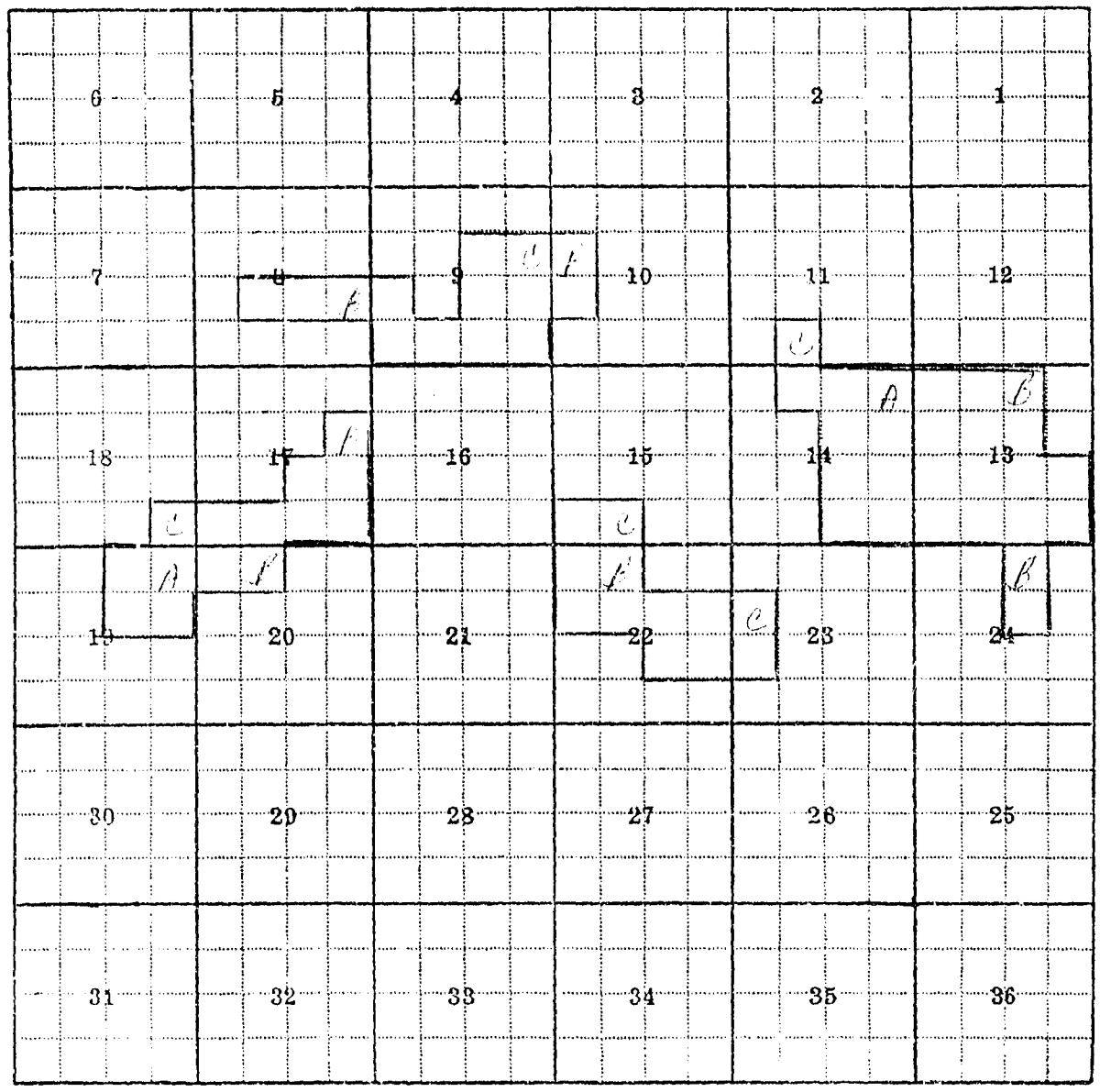

8-A, 9-C, 10-B, 11-C, 13-B, 14-A, 15-C, 17-B, 18-C, 19-A, 20-B, 22-B, 23-C, 24-B.

F-1-A

County Carter

Farm Checked: Date 9-22-58

By Dave Fouliot & George Tate

STATE OF MONTANA
STATE ENGINEERS OFFICE
Water Resources Survey

T. 9S R. 59E Plat No. 96

Photo No. 31-182, 31-183

Legal Land Owner United States of America Address

Operator Address

Water is delivered by:— 1. Private System; 2. Ditch Company; 3. State Project; 4. Federal Project; 5. Irrigation District

If under Ditch Company, Irrigation District, or Government Project, state the number of shares or inches, acre feet, as the case may be in said system

App. No. Decree No.	NAME OF APPROPRIATOR TO WHOM DECREED	NAME OF STREAM	Date App. Date Priority	Miner's Inches	In Use	NAME OF DITCH (Water Delivered By)	No.	R/F	P/G/S	Present Irr. Acres	Irrigable Acres
	NO IRRIGATION										
A-637	Ezekiel L. Richard-				Part						
	son	North Creek	3-13-11	500	Stock						

NOTE: R—Denotes Regular Irrigation. F—Flood Irrigation. P—Water diverted by means of pumping. G—Water diverted by gravity. S—Stored Water.

Condition of System Topography Valley River Basin Little Missouri

Adequate Supply: Yes No Explain

Remarks

Also in: Plat No. Twp. Rge.	Plat No. Twp. Rge.	Plat No. Twp. Rge.
Plat No. Twp. Rge.	Plat No. Twp. Rge.	Plat No. Twp. Rge.

Information From:

Field Survey

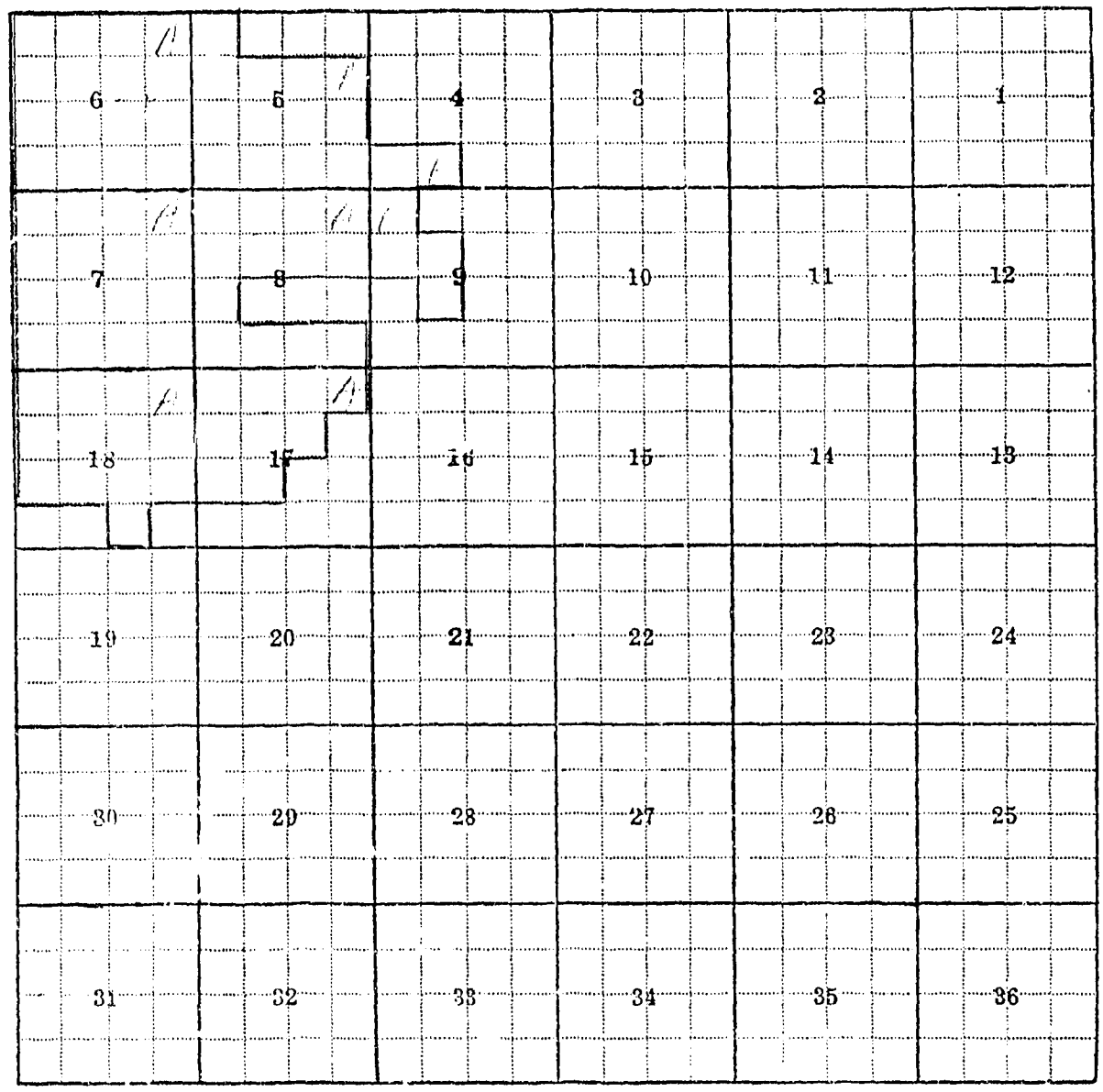

Note: All U. S. A. land ownership not platted. Only that part where the appropriation is located. For any additional ownership, see ownership plat.

F-1-A

County Carter

Farm Checked: Date 9-23-58

By Dave Poulliot and George Tate

STATE OF MONTANA

STATE ENGINEERS OFFICE

Water Resources Survey

T 9S R 59E Plat No. 26

Photo No. 32-120; 32-121

Legal Land Owner Austin J. Walker Address

Operator Same Address Alzada

Water is deliverd by:— 1. Private System; 2. Ditch Company; 3. State Project; 4. Federal Project; 5. Irrigation District

If under Ditch Company, Irrigation District, or Government Project, state the number of shares or inches, acre feet, as the case may be in said system

App. No. Decree No.	NAME OF APPROPRIATOR TO WHOM DECREED	NAME OF STREAM	Date App. Date Priority	Miner's Inches	In Use	NAME OF DITCH (Water Delivered By)	No.	R/F	P/G/S	Present Irr. Acres	Irrigable Acres
	NO IRRIGATION										
	STOCK WATER										
A-1016	William S. Bertine	Unnamed Stream	10-15-08	250	Stock						
A-1017	William S. Bertine	Unnamed Stream	8-1-04	500	Stock						
A-1018	William S. Bertine	Unnamed Stream	8-1-04	500	Stock						
A-1019	William S. Bertine	Unnamed Stream	8-24-05	500	Stock						
A-1020	William S. Bertine	Unnamed Stream	5-24-05	500	Stock						

NOTE: R—Denotes Regular Irrigation. F—Flood Irrigation. P—Water diverted by means of pumping. G—Water diverted by gravity. S—Stored Water.

Condition of System Topography Valley River Basin Little Missouri

Adequate Supply: Yes No Explain

Remarks

Also in: Plat No. Twp. Rge.	Plat No. Twp. Rge.	Plat No. Twp. Rge.
Plat No. Twp. Rge.	Plat No. Twp. Rge.	Plat No. Twp. Rge.

Information From:

Glen Walker

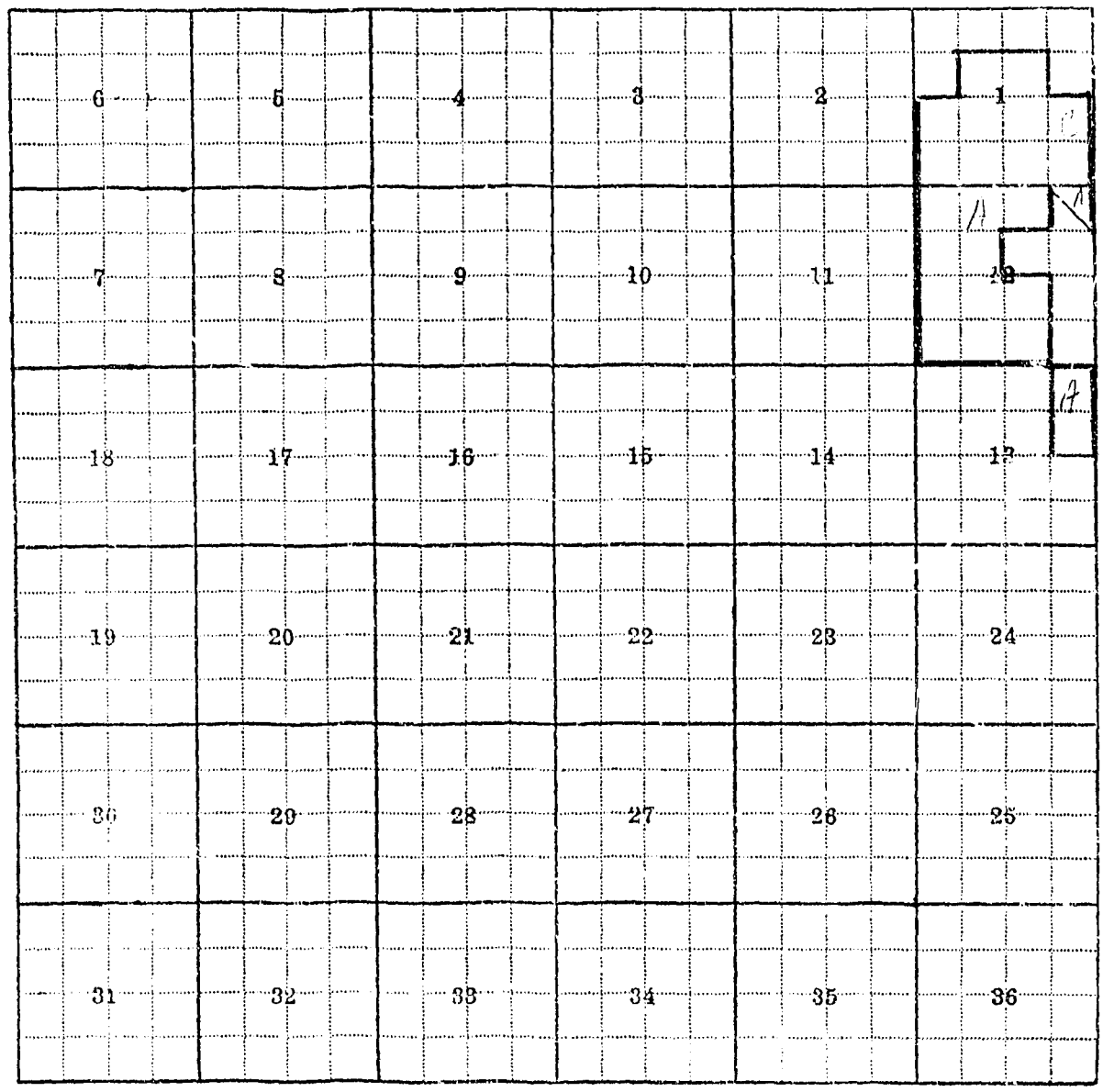
6
5
4
3
2
1
C
A
7
8
9
10
11
12
A
18
17
16
15
14
13
19
20
21
22
23
24
30
29
28
27
26
25
31
32
33
34
35
36

1-C, 12-A, 13-A

F-1-A

County Carter

STATE OF MONTANA
STATE ENGINEERS OFFICE
Water Resources Survey

T. 2S R. 59E Plat No. 96

Farm Checked: Date 9-23-58

Photo No. 32-121

By Dave Pouliot & George Tate

Legal Land Owner Glenn O. Walker Address Alzada

Operator Harold Shelden Jr. Address

Water is deliverd by:— X 1. Private System; 2. Ditch Company; 3. State Project, 4. Federal Project; 5. Irrigation District

If under Ditch Company, Irrigation District, or Government Project, state the number of shares or inches, acre feet, as the case may be in said system

App. No. Decree No.	NAME OF APPROPRIATOR TO WHOM DECREED	NAME OF STREAM	Date App. Date Priority	Miner's Inches	In Use	NAME OF DITCH (Water Delivered By)	No.	R/F	P/G/S	Present Irr. Acres	Irrigable Acres
A-617	Glen O. Walker	Little Missouri River	12-2 53	240,00	Yes	Walker Dyke	1	F	P	20	0

NOTE: R—Denotes Regular Irrigation. F—Flood Irrigation. P—Water diverted by means of pumping. G—Water diverted by gravity. S—Stored Water.

Condition of System Topography Valley River Basin Little Missouri

Adequate Supply: Yes No Explain

Remarks

Also in: Plat No. Twp. Rge.	Plat No. Twp. Rge.	Plat No. Twp. Rge.
Plat No. Twp. Rge.	Plat No. Twp. Rge.	Plat No. Twp. Rge.

Information From:

Mr. Shelden

6	5	4	3	2	1
7	8	9	10	11	12
18	17	16	15	14	13
19	20	21	22	23	24
30	29	28	27	26	25
31	32	33	34	35	36

12-C

97
T9S R60E

County Carter

Farm Checked: Date 9-22-58

By Dave Pouliot & George Tate

STATE OF MONTANA
STATE ENGINEERS OFFICE
Water Resources Survey

T9S R 60E Plat No. 97

Photo No. 32-121

Legal Land Owner Blanche Solway Lake Address Alzada

Operator Address

Water is deliverd by:— 1. Private System; 2. Ditch Company; 3. Stat Project; 4. Federal Project; 5. Irrigation District

If under Ditch Company, Irrigation District, or Government Project, state the number of shares or inches, acre feet, as the case may be in said system

App. No. Decree No.	NAME OF APPROPRIATOR TO WHOM DECREED	NAME OF STREAM	Date App. Date Priority	Miner's Inches	In Use	NAME OF DITCH (Water Delivered By)	No.	R/F	P/G/S	Present Irr. Acres	Irrigable Acres
	STOCK WATER										
A-1001	Alonzo M. Babcock	Unnamed Stream	1-3-03	800	Stock						

NOTE: R—Denotes Regular Irrigation. F—Flood Irrigation. P—Water diverted by means of pumping. G—Water diverted by gravity. S—Stored Water.

Condition of System Topography Valley River Basin Little Missouri

Adequate Supply: Yes No Explain

Remarks

Also in: Plat No. Twp. Rge.	Plat No. Twp. Rge.	Plat No. Twp. Rge.
Plat No. Twp. Rge.	Plat No. Twp. Rge.	Plat No. Twp. Rge.

Information From:

Field Survey

6	5	4	3	2	1
7	8	9	10	11	12
18	17	16	15	14	13
19	20	21	22	23	24
30	29	28	27	26	25
31	32	33	34	35	36

7-B

F-1-A

County Carter

Farm Checked: Date 9-22-58

By Dave Paulint & George Tate

STATE OF MONTANA
STATE ENGINEERS OFFICE
Water Resources Survey

T. 9S R. 60E Plat No. 97

Photo No. 32-122; 32-121

Legal Land Owner Woody Forbes Address

Operator Merton Foster (Buying) Address Alzada

Water is deliverd by:— 1. Private System; 2. Ditch Company; 3. State Project; 4. Federal Project; 5. Irrigation District

If under Ditch Company, Irrigation District, or Government Project, state the number of shares or inches, acre feet, as the case may be in said system

App. No. Decree No.	NAME OF APPROPRIATOR TO WHOM DECREED	NAME OF STREAM	Date App. Date Priority	Miner's Inches	In Use	NAME OF DITCH (Water Delivered By)	No.	R/F	P/G/S	Present Irr. Acres	Irrigable Acres
	STOCK WATER										
A-550	C. L. Wood	Leary Creek	3-19-42	100							
				Ac. Ft.	Stock						
A-553	George L. Richardson	Lightning Creek	7-17-12	500	Stock						
A-1068	Louisa F. Dorsett	Unnamed Stream	9-25-03	500	Stock						
A-1069	Louisa F. Dorsett	Unnamed Stream	9-25-03	500	Stock						
A-1072	William J. Dorsett	Unnamed Stream	3-10-03	500	Stock						
A-1155	Willie W. McCracken	Unnamed Stream	11-21-08	500	Stock						
A-1156	James L. McCumsey	Unnamed Stream	7-13-03	500	Stock						
A-1188	George L. Richardson	Unnamed Stream	3-2-14	500	Stock						

NOTE: R—Denotes Regular Irrigation. F—Flood Irrigation. P—Water diverted by means of pumping. G—Water diverted by gravity. S—Stored Water.

Condition of System Topography Valley River Basin Little Missouri

Adequate Supply: Yes No Explain

Remarks

Also in:								
Plat No.	Twp.	Rge.	Plat No.	Twp.	Rge.	Plat No.	Twp.	Rge.
Plat No.	Twp.	Rge.	Plat No.	Twp.	Rge.	Plat No.	Twp.	Rge.

Information From:

Field Survey and Mr. Foster

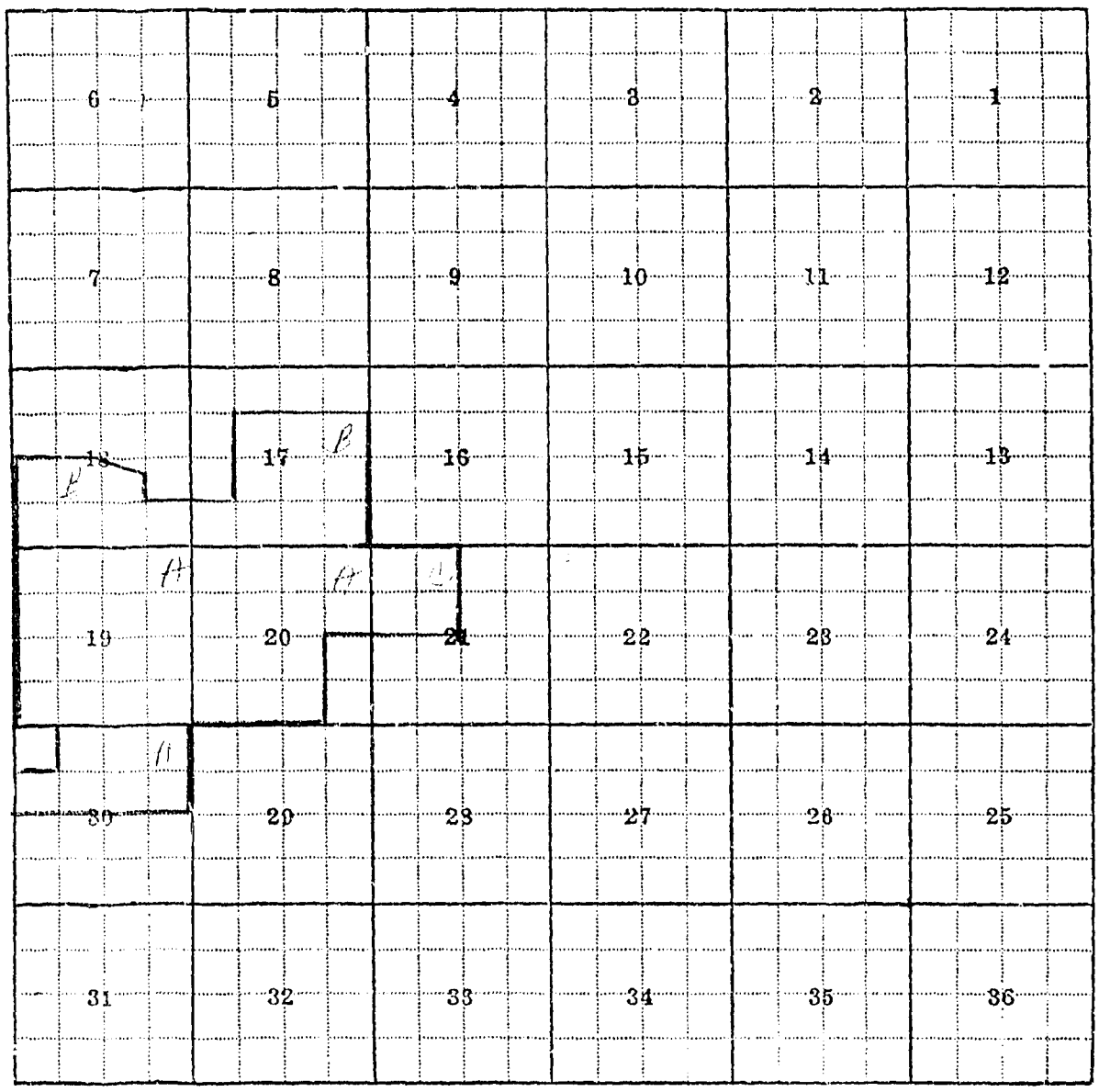
6
5
4
3
2
1
7
8
9
10
11
12
18
17
16
15
14
13
19
20
21
22
23
24
30
29
28
27
26
25
31
32
33
34
35
36

F-1-A

County Carter

Farm Checked: Date 9-22-58

By Dave Pouliot & George Tate

STATE OF MONTANA
STATE ENGINEERS OFFICE
Water Resources Survey

T. 9S R. 60E Plat No. 97

Photo No. 10-74; 10-75

Legal Land Owner Clinton B. Hoffman Address Alzada

Operator Same Address

Water is deliverd by:— 1. Private System, 2. Ditch Company; 3. State Project; 4. Federal Project; 5. Irrigation District

If under Ditch Company, Irrigation District, or Government Project, state the number of shares or inches, acre feet, as the case may be in said system

App. No. Decree No.	NAME OF APPROPRIATOR TO WHOM DECREED	NAME OF STREAM	Date App. Date Priority	Miner's Inches	In Use	NAME OF DITCH (Water Delivered By)	No.	R/F	P/G/S	Present Irr. Acres	Irrigable Acres
	STOCK WATER										
A-381	Jay G. Shelden	West Fork Five Mile Creek	11-30-98	400	Stock						
A-380	Ezekiel B. Shelden	South Fork Five Mile Creek	5-29-01	400	Stock						

NOTE: R—Denotes Regular Irrigation. F—Flood Irrigation. P—Water diverted by means of pumping. G—Water diverted by gravity. S—Stored Water.

Condition of System Topography Valley River Basin Little Missouri

Adequate Supply: Yes No Explain

Remarks

Also in: Plat No. Twp. Rge.	Plat No. Twp. Rge.	Plat No. Twp. Rge.
Plat No. Twp. Rge.	Plat No. Twp. Rge.	Plat No. Twp. Rge.

Information From:

Field survey

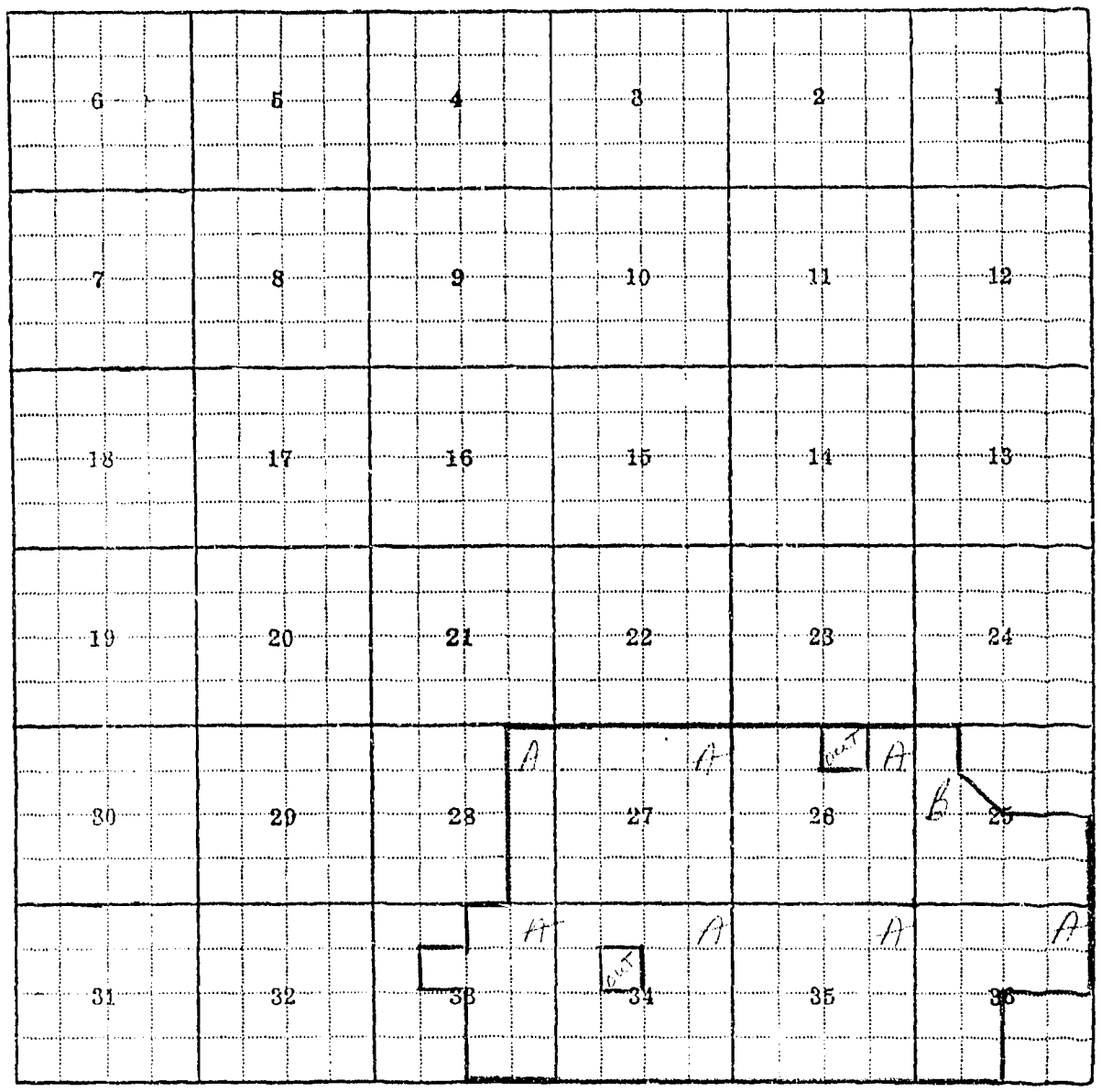

25-B, 26-A, 27-A, 28-A, 33-A, 34-A, 35-A, 36-A

F-1-A

County Carter

Farm Checked: Date 9-23-58

By Dave Poulliot & George Tate

STATE OF MONTANA
STATE ENGINEERS OFFICE
Water Resources Survey

T 9S R 60E Plat No. 97

Photo No. 32-122

Legal Land Owner Alfred Jensen Address

Operator Emil Evey (Buying) Address Alzada

Water is deliverd by:— X1. Private System; 2. Ditch Company; 3. State Project; 4. Federal Project; 5. Irrigation District

If under Ditch Company, Irrigation District, or Government Project, state the number of shares or inches, acre feet, as the case may be in said system

App. No. Decree No.	NAME OF APPROPRIATOR TO WHOM DECREED	NAME OF STREAM	Date App. Date Priority	Miner's Inches	In Use	NAME OF DITCH (Water Delivered By)	No.	R/F	P/G/S	Present Irr. Acres	Irrigable Acres
A-7[illegible]	Irvin G. King	Sheldon Creek	10-1-06	500	Yes	Evey Dikes	1	F)		87	0
A-1136	Earl C. King	Unnamed Stream	8-1-08	500	Yes	Evey Dikes	1	F)			
A-1137	Irvin G. King	Unnamed Stream	3-28-04	500	Yes	Evey Dikes	1	F)			

NOTE: R—Denotes Regular Irrigation. F—Flood Irrigation. P—Water diverted by means of pumping. G—Water diverted by gravity. S—Stored Water.

Condition of System Good Topography Valley River Basin Little Missouri

Adequate Supply: Yes No Explain

Remarks

Also in: Plat No. 96 Twp. 9S Rge. 59E	Plat No. Twp. Rge.	Plat No. Twp. Rge.
Plat No. Twp. Rge.	Plat No. Twp. Rge.	Plat No. Twp. Rge.

Information From:

Emil Evey

6	5	4	3	2	1
7	8	9	10	11	12
18	17	16	15	14	13
19	20	21	22	23	24
30 C	29	28	27	26	25
31 A	32	33	34	35	36

30-C, 31-A

F-1-A

County Carter

Farm Checked: Date 9-22-58

By Dave Poulint & George Tate

STATE OF MONTANA
STATE ENGINEERS OFFICE
Water Resources Survey

T. 9S R. 60E Plat No. 97

Photo No. 10-73

Legal Land Owner Carrie D. Lindner Address

Operator Joseph Nikodym Address Alzada

Water is deliverd by:— 1. Private System; 2. Ditch Company; 3. State Project; 4. Federal Project; 5. Irrigation District

If under Ditch Company, Irrigation District, or Government Project, state the number of shares or inches, acre feet, as the case may be in said system

App. No. Decree No.	NAME OF APPROPRIATOR TO WHOM DECREED	NAME OF STREAM	Date App. Date Priority	Miner's Inches	In Use	NAME OF DITCH (Water Delivered By)	No.	R/F	P/G/S	Present Irr. Acres	Irrigable Acres
	STOCK WATER										
4-1218	Janet Whitney	Unnamed Gulch	1-27-04	500	Stock						

NOTE: R—Denotes Regular Irrigation. F—Flood Irrigation. P—Water diverted by means of pumping. G—Water diverted by gravity. S—Stored Water.

Condition of System Topography Valley River Basin Little Missouri

Adequate Supply: Yes No Explain

Remarks

Also in: Plat No. Twp. Rge.	Plat No. Twp. Rge.	Plat No. Twp. Rge.
Plat No. Twp. Rge.	Plat No. Twp. Rge.	Plat No. Twp. Rge.

Information From:

Joseph Nikodym

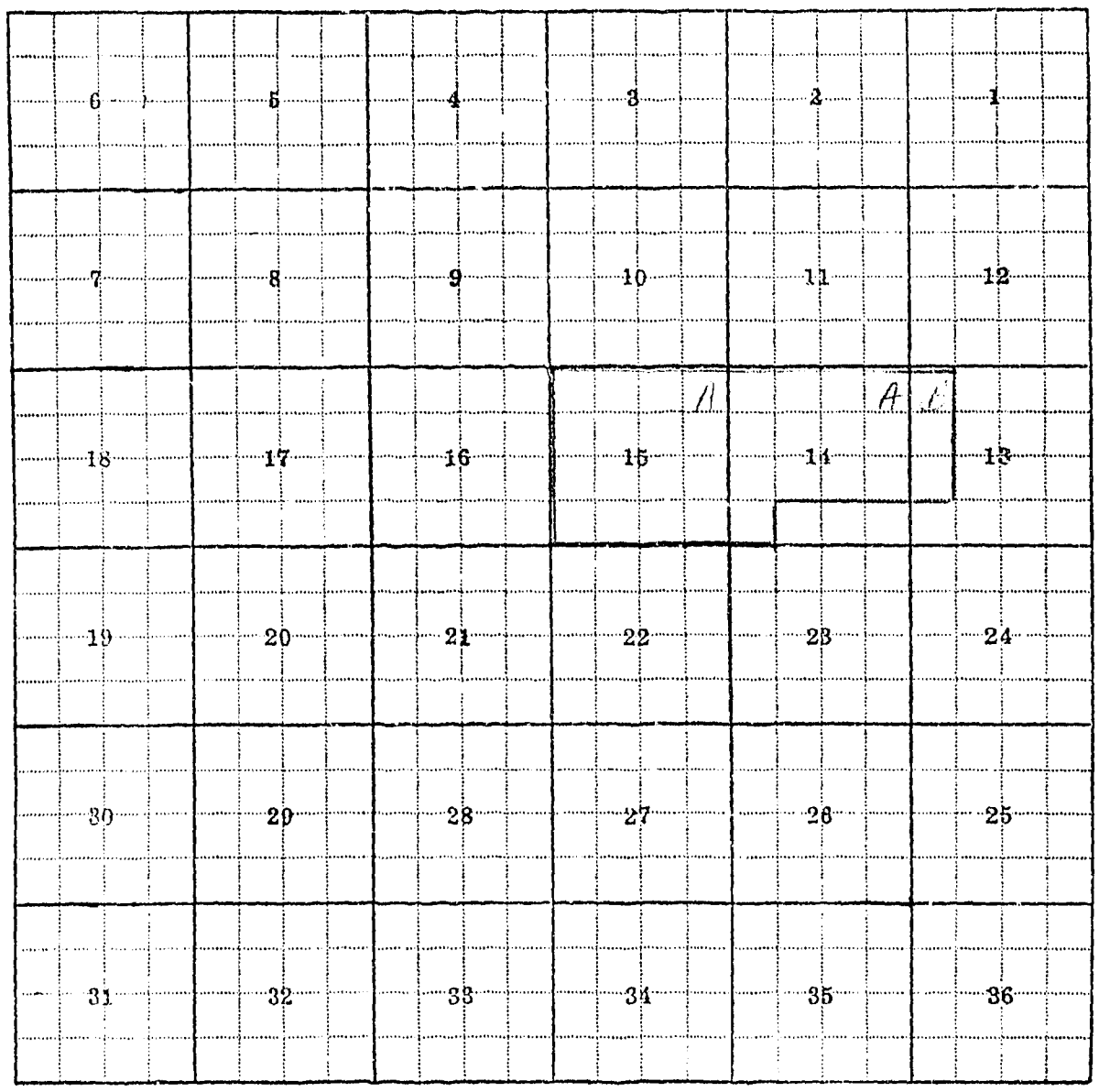
6
5
4
3
2
1
7
8
9
10
11
12
A
A
18
17
16
15
14
13
19
20
21
22
23
24
30
29
28
27
26
25
31
32
33
34
35
36

13-B, 14-A, 15-A

F-1-A

County Carter

Farm Checked: Date 2-22-18

By Dave Poulliot & George Tate

STATE OF MONTANA
STATE ENGINEERS OFFICE
Water Resources Survey

X

T. 9S R. 60E Plat No. 97

Photo No. 32-121

Legal Land Owner Joseph Nikodym, Jr. Address Alzada

Operator Same Address

Water is deliverd by:— X 1. Private System; 2. Ditch Company; 3. State Project; 4. Federal Project; 5. Irrigation District

If under Ditch Company, Irrigation District, or Government Project, state the number of shares or inches, acre feet, as the case may be in said system

App. No. Decree No.	NAME OF APPROPRIATOR TO WHOM DECREED	NAME OF STREAM	Date App. Date Priority	Miner's Inches	In Use	NAME OF DITCH (Water Delivered By)	No.	R/F	P/G/S	Present Irr. Acres	Irrigable Acres
A-374	Joseph Nikodym	Five Mile Creek	6-17-11	500	Yes	Nikodym Dyke	1	F)		140	0
A-375	Joseph Nikodym Jr.	Five Mile Creek	9-10-31	500	Yes	Nikodym Dyke	1	F)			
A-379	Joseph Nikodym Jr.	North Fork Five Mile Creek	5-1-39	500	Yes	Nikodym Dyke	1	F)			
A-1162	Joseph Nikodym	Unnamed Stream	11-10-13	500	Stock						
A-1163	Joseph Nikodym	Unnamed Stream	1-17-11	200	Stock						
A-1165	Meri Nikodym	Unnamed Stream	10-4-09	250	Stock						
A-1166	Meri Nikodym	Unnamed Stream	12-12-08	1000	Stock						

NOTE: R—Denotes Regular Irrigation. F—Flood Irrigation. P—Water diverted by means of pumping. G—Water diverted by gravity. S—Stored Water.

Condition of System Good Topography Valley River Basin Little Missouri

Adequate Supply: Yes. No. Explain

Remarks

Also in: Plat No. Twp. Rge.	Plat No. Twp. Rge.	plat No. Twp. Rge.
Plat No. Twp. Rge.	Plat No. Twp. Rge.	plat No. Twp. Rge.

Information From:

Joseph Nikodym Jr.

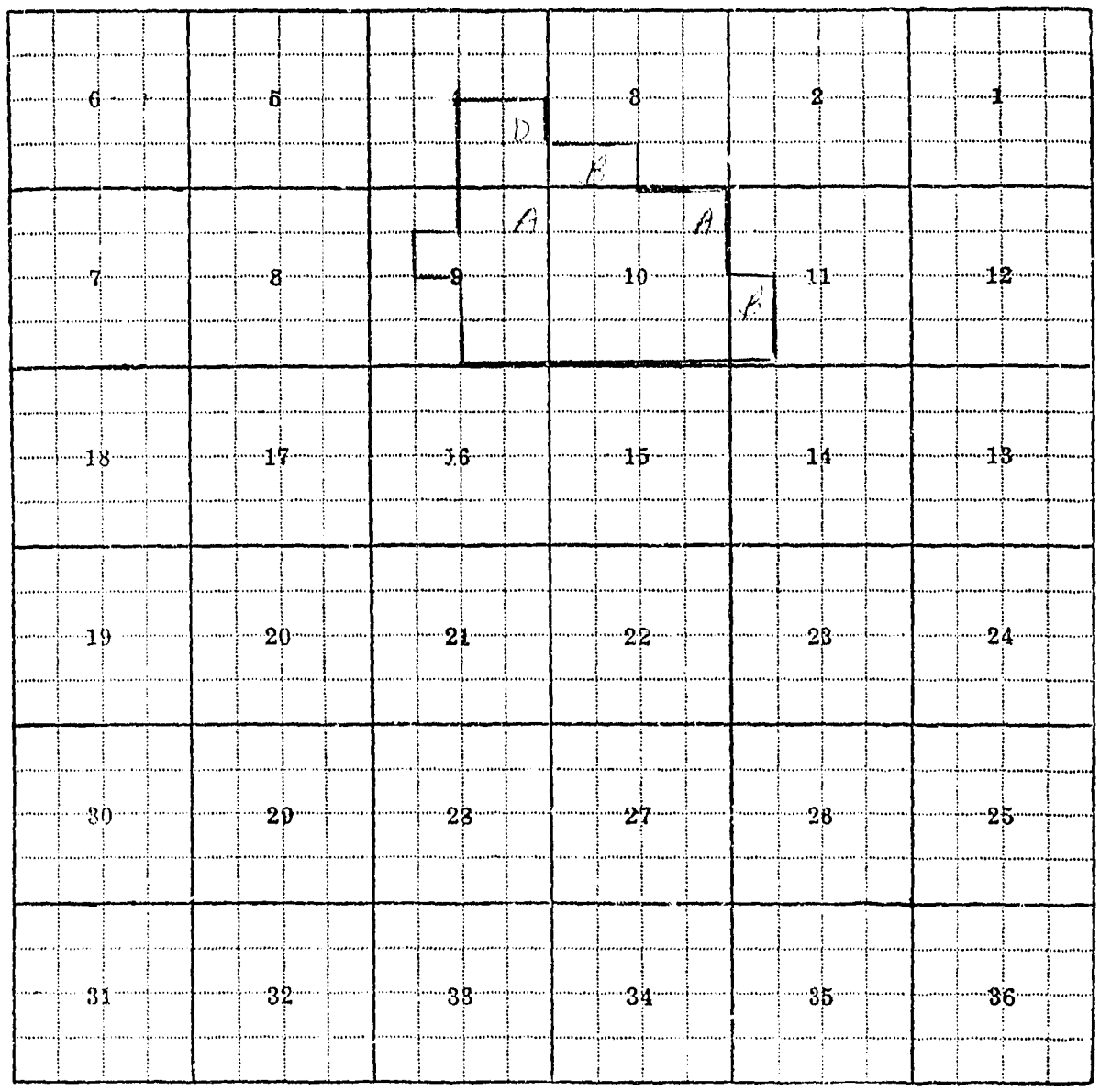

3-B, 4-D, 9-A, 10-A, 11-B

F-1-A

County Carter

Farm Checked: Date 9-21-58

By Dave Pouliot & George Tate

STATE OF MONTANA
STATE ENGINEERS OFFICE
Water Resources Survey

T. 9S R. 60E Plat No. 97

Photo No. 10-73

Legal Land Owner Arthur Rosencranz Address Alzada

Operator Same Address

Water is deliverd by:—X 1. Private System; 2. Ditch Company; 3. State Project; 4. Federal Project; 5. Irrigation District

If under Ditch Company, Irrigation District, or Government Project, state the number of shares or inches, acre feet, as the case may be in said system

App. No. Decree No.	NAME OF APPROPRIATOR TO WHOM DECREED	NAME OF STREAM	Date App. Date Priority	Miner's Inches	In Use	NAME OF DITCH (Water Delivered By)	No.	R/F	P/G/S	Present Irr. Acres	Irrigable Acres
	STOCK WATER										
A-770	Arthur Rosencranz	Unnamed Fork Seven	3-21-44								
		Mile Creek	4-16-45	200	Stock						

NOTE: R—Denotes Regular Irrigation. F—Flood Irrigation. P—Water diverted by means of pumping. G—Water diverted by gravity. S—Stored Water.

Condition of System Topography Valley River Basin Little Missouri

Adequate Supply: Yes No Explain

Remarks

Also in: Plat No. Twp. Rge.	Plat No. Twp. Rge.	Plat No. Twp. Rge.
Plat No. Twp. Rge.	Plat No. Twp. Rge.	Plat No. Twp. Rge.

Information From:

Art Rosencranz

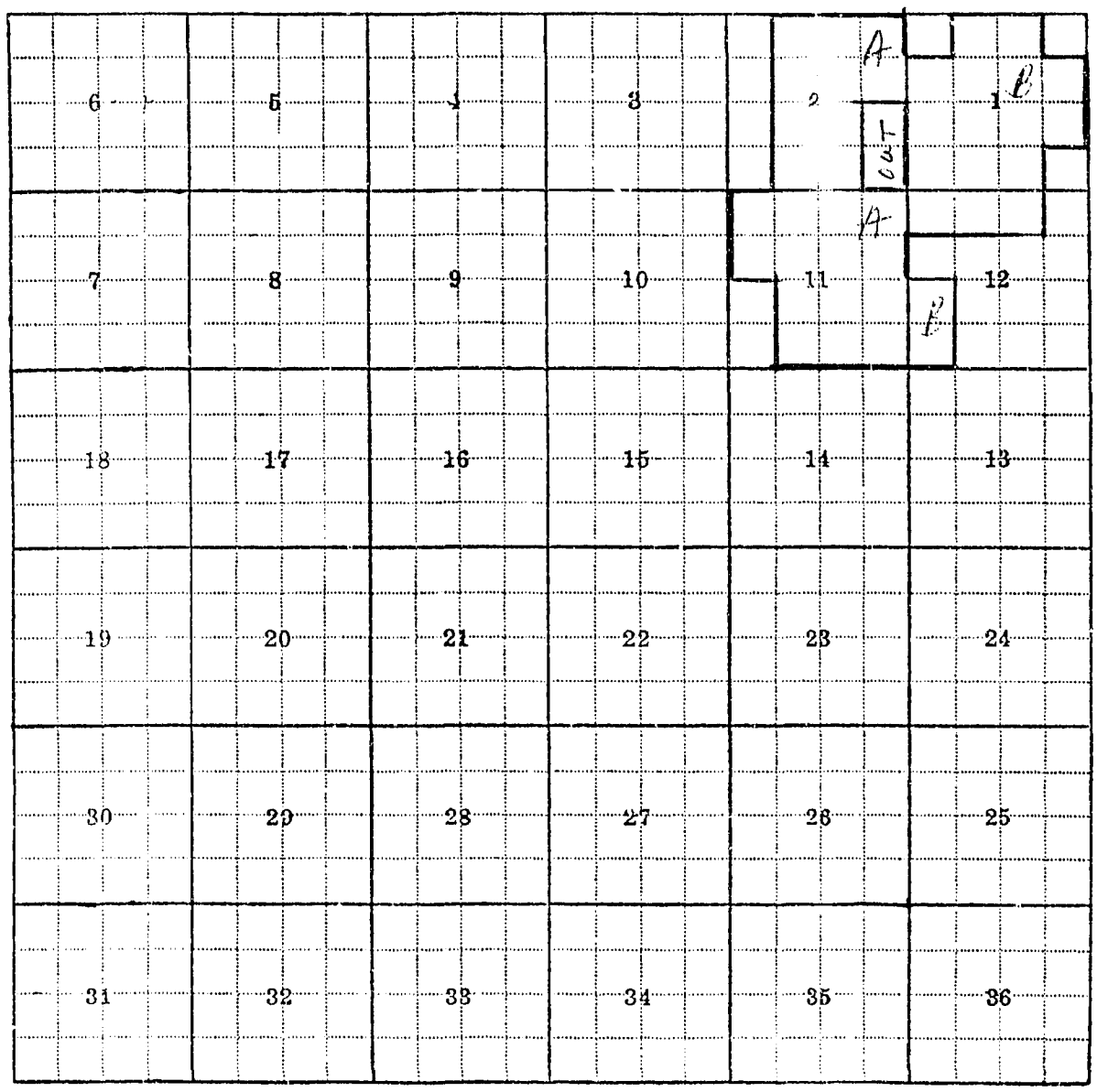
6
5
4
3
2
A
1
B
CUT
7
8
9
10
11
A
12
B
18
17
16
15
14
13
19
20
21
22
23
24
30
29
28
27
26
25
31
32
33
34
35
36

1-B, 2-A, 11-A, 12-B

F-1-A

County Carter

Farm Checked: Date 9-23-58

By Dave Pouliot & George Tate

STATE OF MONTANA

STATE ENGINEERS OFFICE

Water Resources Survey

X

T 9S R 60E Plat No. 97

Photo No. 32-122

Legal Land Owner Harold J. Shelden Address Alzada

Operator Same Address

Water is deliverd by:— X 1. Private System; 2. Ditch Company; 3. State Project; 4. Federal Project; 5. Irrigation District

If under Ditch Company, Irrigation District, or Government Project, state the number of shares or inches, acre feet, as the case may be in said system

App. No. Decree No.	NAME OF APPROPRIATOR TO WHOM DECREED	NAME OF STREAM	Date App. Date Priority	Miner's Inches	In Use	NAME OF DITCH (Water Delivered By)	No	R/F	P/G/S	Present Irr. Acres	Irrigable Acres
A-1010	John Bennett	Unnamed Stream	5-4-26	500	Yes	Shelden Dike	1	F)			
A-1181	Robert Palaty	Unnamed Stream	6-17-11	500	Yes	Shelden Dike	1	F)			
A-1182	Robert Palaty	Unnamed Stream	3-7-14	500	Yes	Shelden Dike	1	F)			
A-1183	Robert Palaty	Unnamed Stream	3-7-14	500	Yes	Shelden Dike	1	F)		215	0

NOTE: R—Denotes Regular Irrigation. F—Flood Irrigation. P—Water diverted by means of pumping. G—Water diverted by gravity. S—Stored Water.

Condition of System Good Topography Valley River Basin Little Missouri

Adequate Supply: Yes..... No..... Explain

Remarks

Also in: Plat No..... Twp..... Rge.....	Plat No..... Twp..... Rge.....	Plat No..... Twp..... Rge.....
Plat No..... Twp..... Rge.....	Plat No..... Twp..... Rge.....	Plat No..... Twp..... Rge.....

Information From:

Harold Shelden Jr.

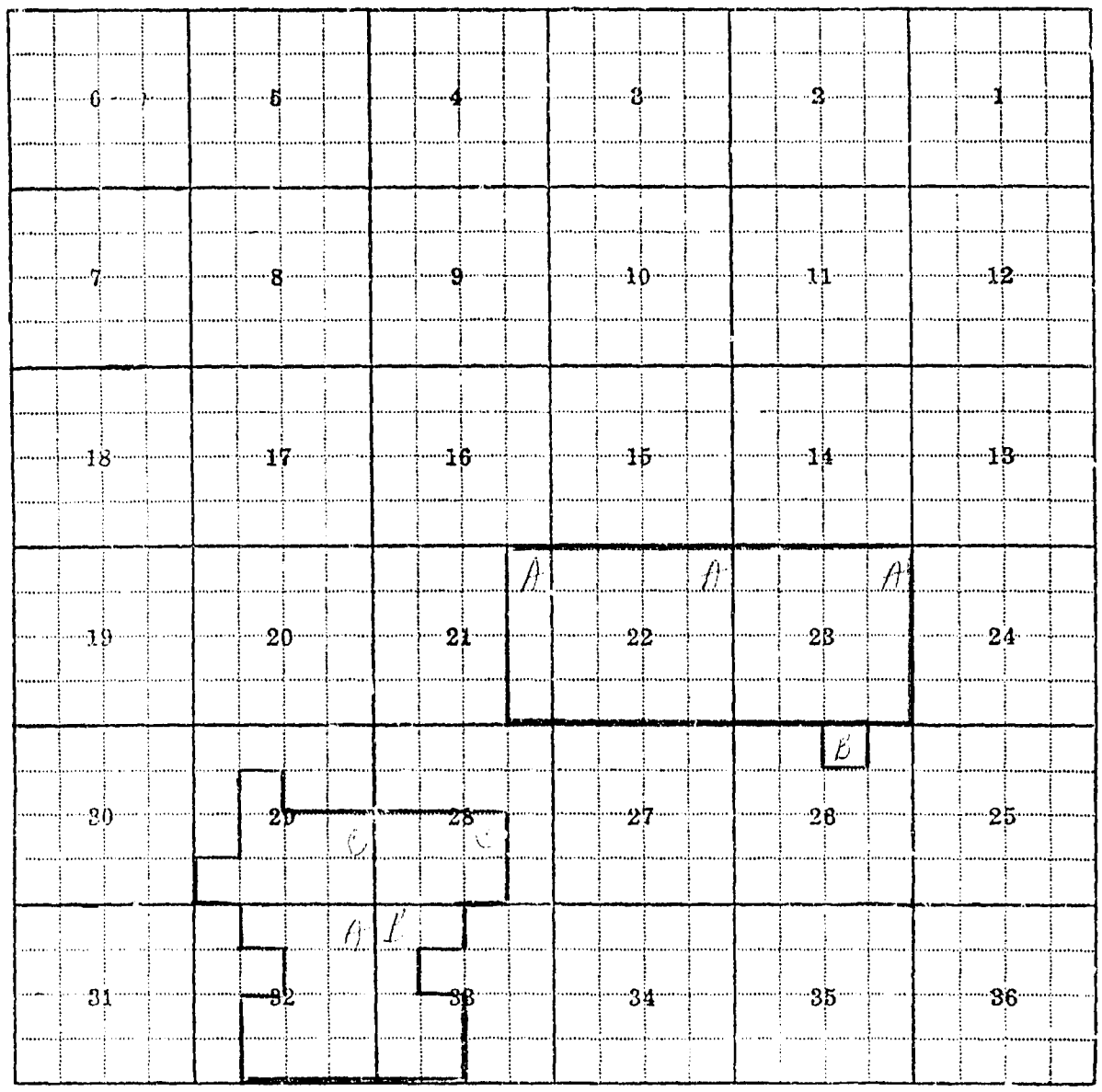

21-A, 22-A, 23-A, 26-B, 28-C, 29-C, 32-A, 33-B

F-1-A

County Carter

STA OF MONTANA

STATE ENGINEERS OFFICE

Water Resources Survey

T. 9S R. 60E Plat No. 97

Farm Checked: Date 9-23-58

Photo No. 32-122

By Dave Pouliot & George Tate

Legal Land Owner Marialys Shelden Address Alzada

Operator Same Address

Water is deliverd by:— X 1. Private System; 2. Ditch Company; 3. State Project; 4. Federal Project; 5. Irrigation District

If under Ditch Company, Irrigation District, or Government Project, state the number of shares or inches, acre feet, as the case may be in said system

App. No. Decree No.	NAME OF APPROPRIATOR TO WHOM DECREED	NAME OF STREAM	Date App. Date Priority	Minor's Inches	In Use	NAME OF DITCH (Water Delivered By)	No.	R/F	P/G/S	Present Irr. Acres	Irrigable Acres
	STOCK WATER										
A-1136	Earl C. King	Unnamed Stream	8-1-08	500	Stock						

NOTE: R—Denotes Regular Irrigation. F—Flood Irrigation. P—Water diverted by means of pumping. G—Water diverted by gravity. S—Stored Water.

Condition of System Good Topography valley River Basin Little Missouri

Adequate Supply: Yes..... No..... Explain

Remarks

Also in: Plat No..... Twp..... Rge.....	Plat No..... Twp..... Rge.....	Plat No..... Twp..... Rge.....
Plat No..... Twp..... Rge.....	Plat No..... Twp..... Rge.....	Plat No..... Twp..... Rge.....

Information From:

Mr. Shelden

6	5	4	3	2	1
7	8	9	10	11	12
18	17	16	15	14	13
19	20	21	22	23	24
30	29	28	27	26	25
31	C 32	33	34	35	36

32-C

F-1-A

County Carter

Farm Checked: Date 9-22-58

By Dave Poulint & George Tate

STATE OF MONTANA
STATE ENGINEERS OFFICE
Water Resources Survey

T. 9S R. 60E Plat No. 97

Photo No. 32-120; 10-73

Legal Land Owner Lew Viergets et ux Address Alzada

Operator Same Address

Water is delivered by:— 1. Private System; 2. Ditch Company; 3. State Project; 4. Federal Project; 5. Irrigation District

If under Ditch Company, Irrigation District, or Government Project, state the number of shares or inches, acre feet, as the case may be in said system

App. No. Decree No.	NAME OF APPROPRIATOR TO WHOM DECREED	NAME OF STREAM	Date App. Date Priority	Miner's Inches	In Use	NAME OF DITCH (Water Delivered By)	No.	R/F	P/G/S	Present Irr. Acres	Irrigable Acres
	STOCK WATER										
A-372	Thomas Johnstone	Five Mile Creek	7-20-14	120,000	No						
A-478	Thomas Johnston	Hock Rock Gulch	5-20-01	400	Stock						
A-771	Josephine Rozdal	Unnamed Fork Seven Mile Creek	7-8-44	200	Stock						
A-1131	Thomas Johnston	Unnamed Gulches or Hock Rock Gulch	4-29-01	400	Stock						
A-1189	Fred Rosdal	Unnamed Stream or Hock Rock Creek	7-28-14	500 cu.in.	Stock						
A-1217	George A. Whitney	Unnamed Gulch	12-2-97	All	Stock						

NOTE: R—Denotes Regular Irrigation. F—Flood Irrigation. P—Water diverted by means of pumping. G—Water diverted by gravity. S—Stored Water.

Condition of System Topography Valley River Basin Little Missouri

Adequate Supply: Yes No Explain

Remarks

Also in:					
Plat No. 88	Twp. 9S	Rge. 60E	Plat No.	Twp.	Rge.
Plat No.	Twp.	Rge.	Plat No.	Twp.	Rge.

Information From:

Lew Viergets


6
5
4
3
2
1
7
8
9
10
11
12
18
17
16
15
14
13
19
20
21
22
23
24
30
29
28
27
26
25
31
32
33
34
35
36

2-B, 3-A, 4-A, 5-A, 9-B

F-1-A

County Carter

Farm Checked: Date 9-23-58

By Dave Pouliot & George Tate

STATE OF MONTANA
STATE ENGINEERS OFFICE
Water Resources Survey

T 9S R 60E Plat No. 97

Photo No. 32-120; 32-121

Legal Land Owner Glenn O. Walker Address

Operator Harold J. Shelden (Buying) Address Alzada

Water is deliverd by:— X 1. Private System; 2. Ditch Company; 3. State Project; 4. Federal Project; 5. Irrigation District

If under Ditch Company, Irrigation District, or Government Project, state the number of shares or inches, acre feet, as the case may be in said system

App. No. Decree No.	NAME OF APPROPRIATOR TO WHOM DECREED	NAME OF STREAM	Date App. Date Priority	Miner's Inches	In Use	NAME OF DITCH (Water Delivered By)	No.	R/F	P/G/S	Present Irr. Acres	Irrigable Acres
A-373	James McCorkle & John Walker	Five Mile Creek	11-21-96	3000	Yes	Walker Dike	1	F)			
A-376	John Walker et al	Five Mile Creek	11-21-96	3000	Yes	Walker Dike	1	F)			
A-377	John Walker	Five Mile Creek	7-29-01	800	Yes	Walker Dike	1	F)		315	0
A-617	Glen O. Walker	Little Missouri River	12-22-53	240.00	Yes	Walker Dike	1	F		82	0
A-16	Sarah A. Watts	Babcock Creek	3-1-09	1000	Stock						
A-565	Ozro S. Smith	Locate Draw	7-17-08	500	Stock						
A-1209	John Walker	Unnamed Stream	12-9-03	500	Stock						

NOTE: R—Denotes Regular Irrigation. F—Flood Irrigation. P—Water diverted by means of pumping. G—Water diverted by gravity. S—Stored Water.

Condition of System Good Topography Valley River Basin Little Missouri

Adequate Supply: Yes No Explain

Remarks

Also in: Plat No. Twp. Rge.	Plat No. Twp. Rge.	Plat No. Twp. Rge.
Plat No. Twp. Rge.	Plat No. Twp. Rge.	Plat No. Twp. Rge.

Information From:

Glen Walker



4-C, 5-B, 6-A, 7-A, 8-A, 9-C

28
T9S R61E

F-1-A

County Carter

Farm Checked: Date 9-22-58

By David Poulliot & George Tate

STATE OF MONTANA
STATE ENGINEERS OFFICE
Water Resources Survey

T 9S R 61E Plat No. 28

Photo No. 7-192

Legal Land Owner John E. Butcher Address Alzada

Operator Same Address

Water is delivered by:— 1. Private System; 2. Ditch Company; 3. State Project; 4. Federal Project; 5. Irrigation District

If under Ditch Company, Irrigation District, or Government Project, state the number of shares or inches, acre feet, as the case may be in said system

App. No. Decree No.	NAME OF APPROPRIATOR TO WHOM DECREED	NAME OF STREAM	Date App. Date Priority	Miner's Inches	In Use	NAME OF DITCH (Water Delivered By)	No.	R/F	P/G/S	Present Irr. Acres	Irrigable Acres
A-634	Clara L. Westland	Nine Mile Creek	7-26-15	1000	Stock						
A-636	Clara L. Westland	Unnamed Ch. Line									
		Mile Creek	7-26-15	1000	Stock						

NOTE: R—Sprinkler Irrigation. F—Flood Irrigation. P—Water diverted by means of pumping. G—Water diverted by gravity. S—Stored Water.

Condition of System Topography Valley River Basin Little Missouri

Adequate Supply: Yes No Explain

Remarks

Also in:					
Plat No. 88	Twp. 8S	Rge. 60E	Plat No.	Twp.	Rge.
Plat No. 89	Twp. 8S	Rge. 61E	Plat No.	Twp.	Rge.

Information From:
Field Survey

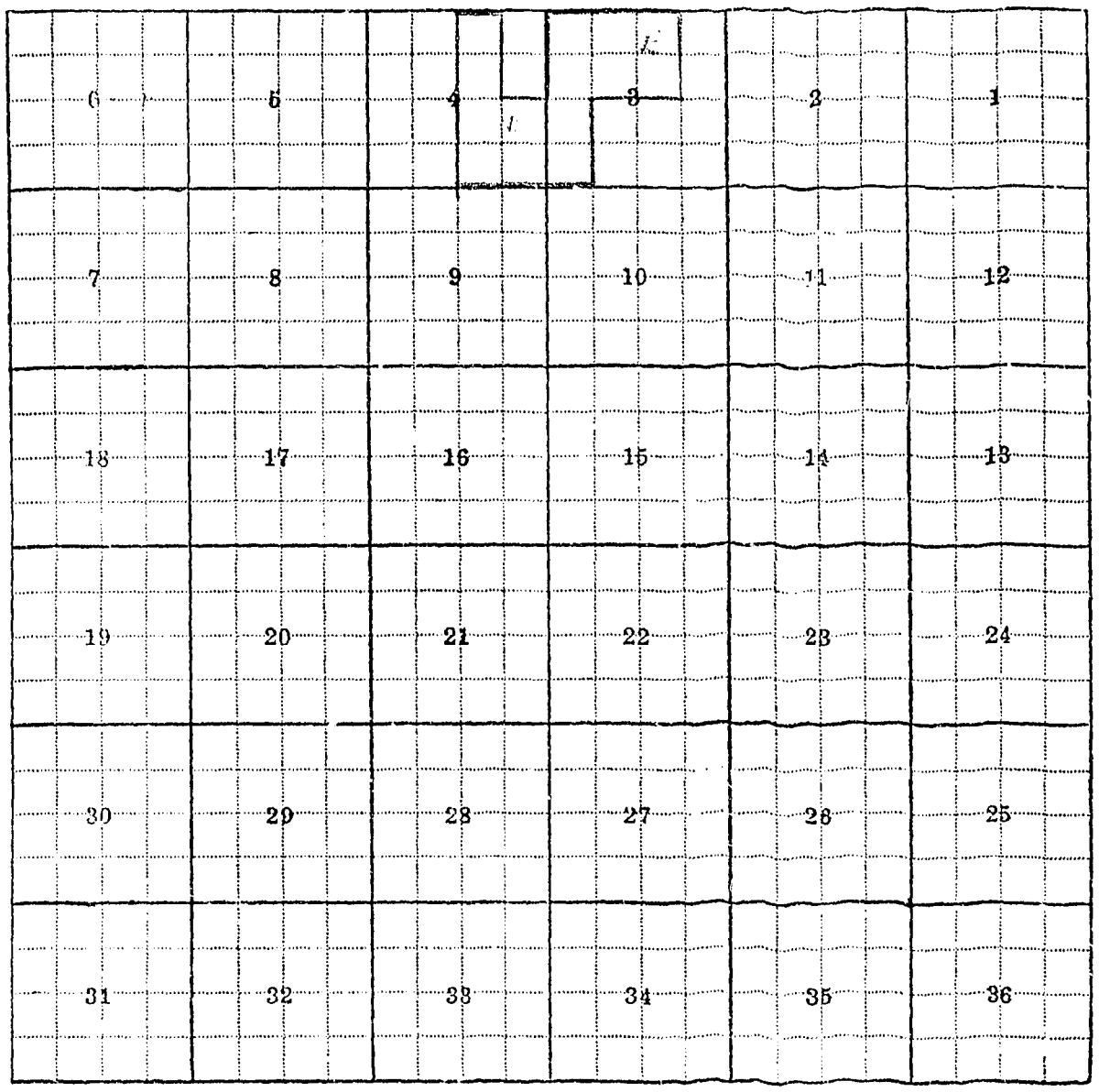
6
5
4
3
2
1
7
8
9
10
11
12
18
17
16
15
14
13
19
20
21
22
23
24
30
29
28
27
26
25
31
32
33
34
35
36

2-B, 4-B

F-1-A

County Carter

STATE OF MONTANA

STATE ENGINEERS OFFICE

Water Resources Survey

T. 9S R. 61E Plat No. 38

Farm Checked: Date 9-21-58

Photo No. 10-73, 10-74, 7-192, 7-194

By David Foulkit & George Tate

Legal Land Owner Marion G. Morgan Address Alzada

Operator Same Address

Water is deliverd by:— 1. Private System; 2. Ditch Company; 3. State Project; 4. Federal Project; 5. Irrigation District

If under Ditch Company, Irrigation District, or Government Project, state the number of shares or inches, acre feet, as the case may be in said system

App. No. Decree No.	NAME OF APPROPRIATOR TO WHOM DECREED	NAME OF STREAM	Date App. Date Priority	Miner's Inches	In Use	NAME OF DITCH (Water Delivered By)	No.	R/F	P/G/S	Present Irr. Acres	Irrigable Acres
A-768	Marion G. Morgan	Unnamed Fk. Seven									
		Mile Creek	4-16-45								
			6-23-44	120	Stock						
A-769	Marion G. Morgan	Unnamed Fk. Seven									
		Mile Creek	4-16-45								
			6-24-44	120	Stock						

NOTE: R—Denotes Regular Irrigation. F—Flood Irrigation. P—Water diverted by means of pumping. G—Water diverted by gravity. S—Stored Water.

Condition of System Topography Hillside River Basin Little Missouri

Adequate Supply: Yes No Explain

Remarks

Also in: Plat No. 99 Twp. 9S Rge. 62E	Plat No. Twp. Rge.	Plat No. Twp. Rge.
Plat No. Twp. Rge.	Plat No. Twp. Rge.	Plat No. Twp. Rge.

Information From:

M. G. Morgan

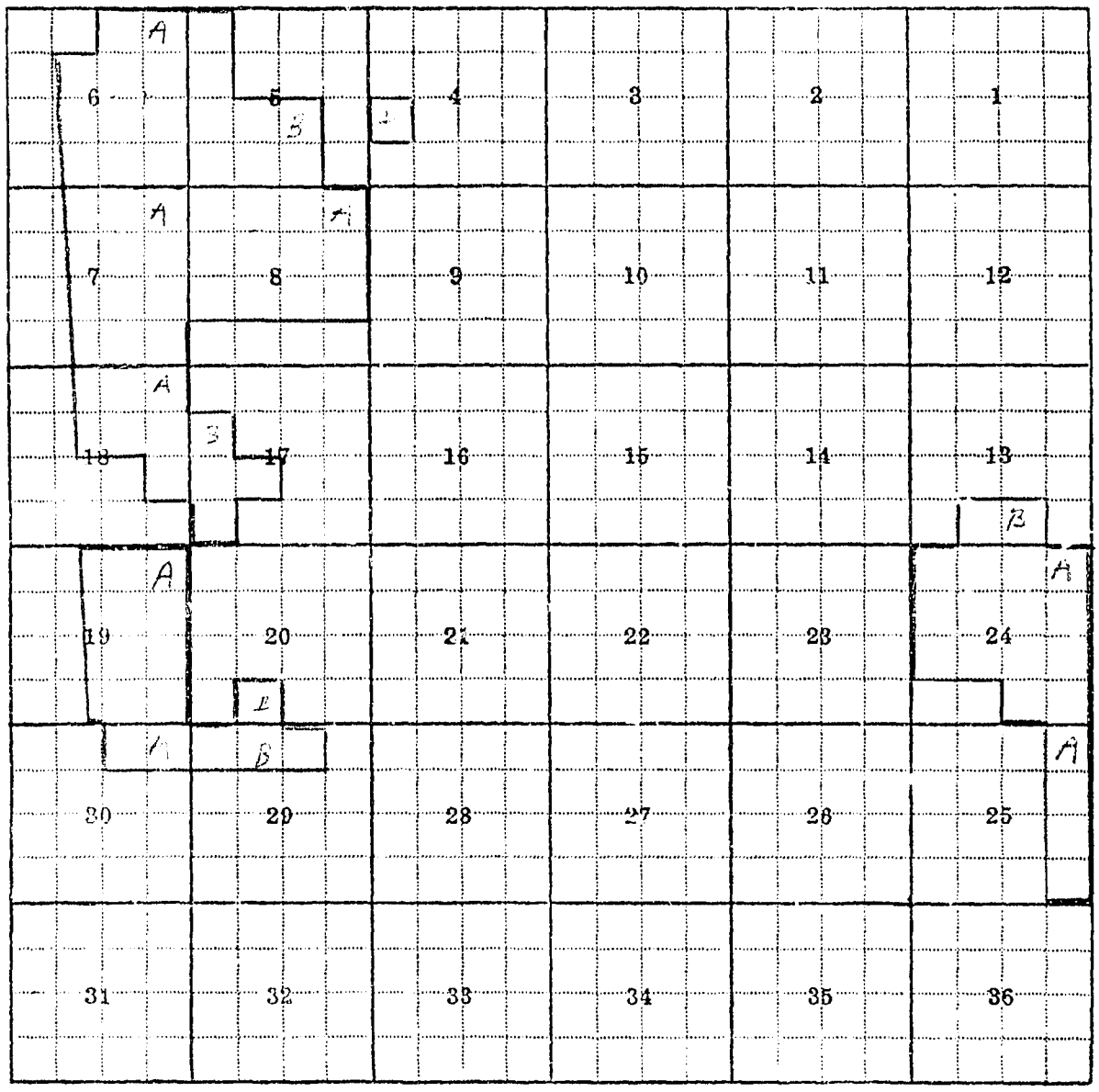

4-B, 5-B, 6-A, 7-A, 8-A, 13-B, 17-B, 18-A, 19-A, 20-B, 24-A, 25-A, 29-B, 30-A

F-1-A

County Carter

Farm Checked: Date 9-22-58

By David Porlint & George Tate

STATE OF MONTANA

STATE ENGINEERS OFFICE

Water Resources Survey

T. 93 R. 61E Plat No. 38

Photo No. 10-74

Legal Land Owner Ernest Raber Address Alzada

Operator Same Address

Water is deliverd by:— 1. Private System; 2. Ditch Company; 3. State Project; 4. Federal Project; 5. Irrigation District

If under Ditch Company, Irrigation District, or Government Project, state the number of shares or inches, acre feet, as the case may be in said system

App. No. Decree No.	NAME OF APPROPRIATOR TO WHOM DECREED	NAME OF STREAM	Date App. Date Priority	Miner's Inches	In Use	NAME OF DITCH (Water Delivered By)	No.	R/F	P/G	Present Irr. Acres	Irrigable Acres
A-1216	Wilhelm Wesling	Unnamed Dry Water									
		Course	9-20-11	500	Stock						

NOTE: R—Denotes Regular Irrigation. F—Flood Irrigation. P—Water diverted by means of pumping. G—Water diverted by gravity. S—Stored Water.

Condition of System Topography Valley River Basin Little Missouri

Adequate Supply: Yes No Explain

Remarks

Also in: Plat No. Twp. Rge.	Plat No. Twp. Rge.	Plat No. Twp. Rge.
Plat No. Twp. Rge.	Plat No. Twp. Rge.	Plat No. Twp. Rge.

Information From: Field Survey

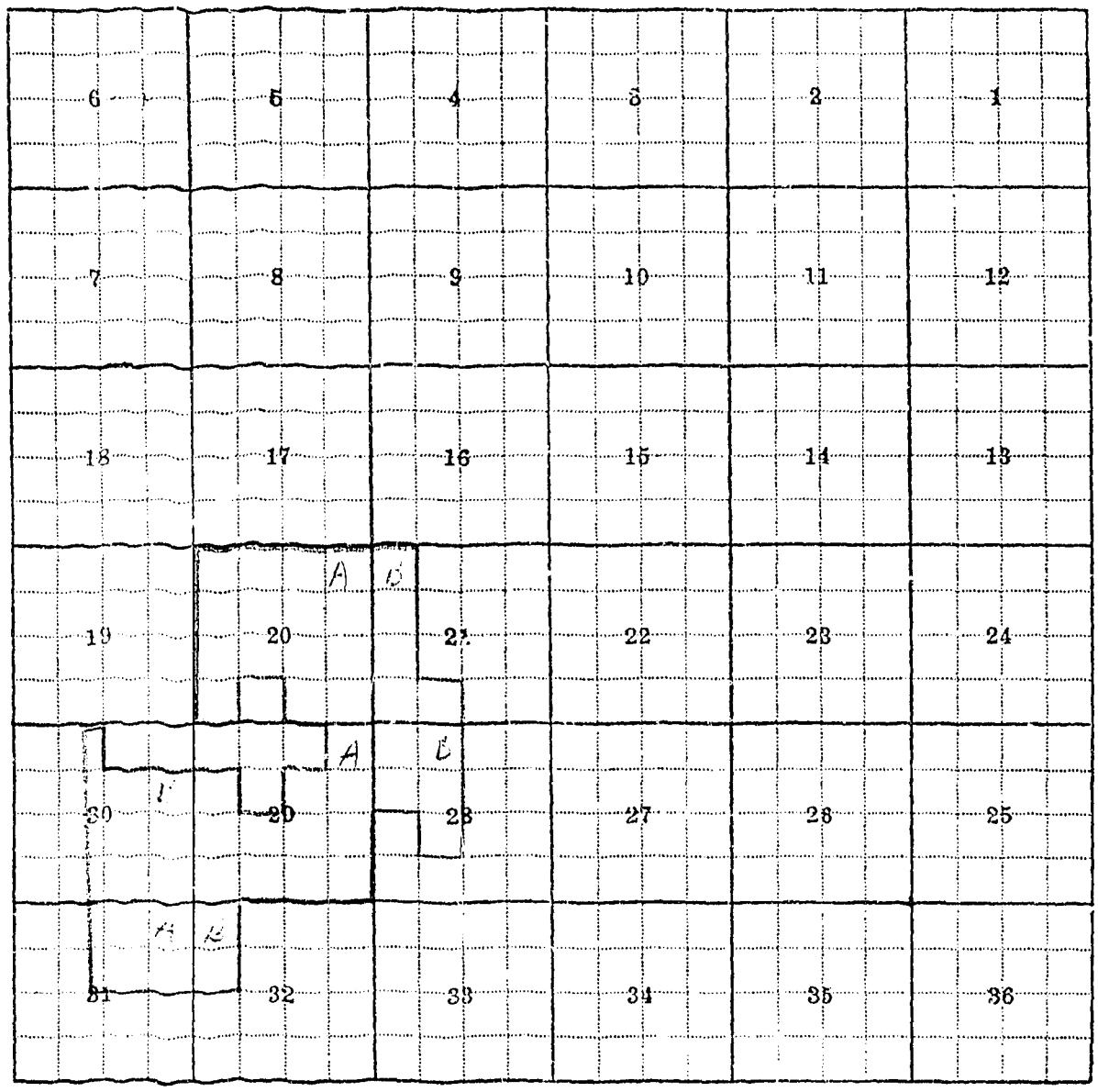

20-A, 21-B, 28-B, 29-A, 30-B, 31-A, 32-B

F-1-A

County Carter

Farm Checked: Date 9-22-58

By David Poulliot & George Tate

STATE OF MONTANA

STATE ENGINEERS OFFICE

Water Resources Survey

T. 96 R. 61E Plat No. 98

Photo No. 10-73, 10-76, 10-79, 7-102, 7-104, 7-105

Legal Land Owner United States of America Address

Operator Address

Water is deliverd by:-- 1. Private System; 2. Ditch Company; 3. State Project; 4. Federal Project; 5. Irrigation District

If under Ditch Company, Irrigation District, or Government Project, state the number of shares or inches, acre feet, as the case may be in said system

App. No. Decree No.	NAME OF APPROPRIATOR TO WHOM DECREED	NAME OF STREAM	Date App. Date Priority	Minor's Inches	In Use	NAME OF DITCH (Water Delivered By)	No.	R/F	P/G/S	Present Irr. Acres	Irrigable Acres
A-345A	James I. Rowland	E. Fk. Easter Cr. (also									
		known as E. Fk.									
		Owl Creek)	6-1-58	640	No						

NOTE: R—Denotes Regular Irrigation. F—Flood Irrigation. P—Water diverted by means of pumping. G—Water diverted by gravity. S—Stored Water.

Condition of System Topography River Basin Little Missouri

Adequate Supply: Yes No Explain

Remarks

Also in: Plat No. Twp. Rge.	Plat No. Twp. Rge.	Plat No. Twp. Rge.
Plat No. Twp. Rge.	Plat No. Twp. Rge.	Plat No. Twp. Rge.

Information From:

Field Survey

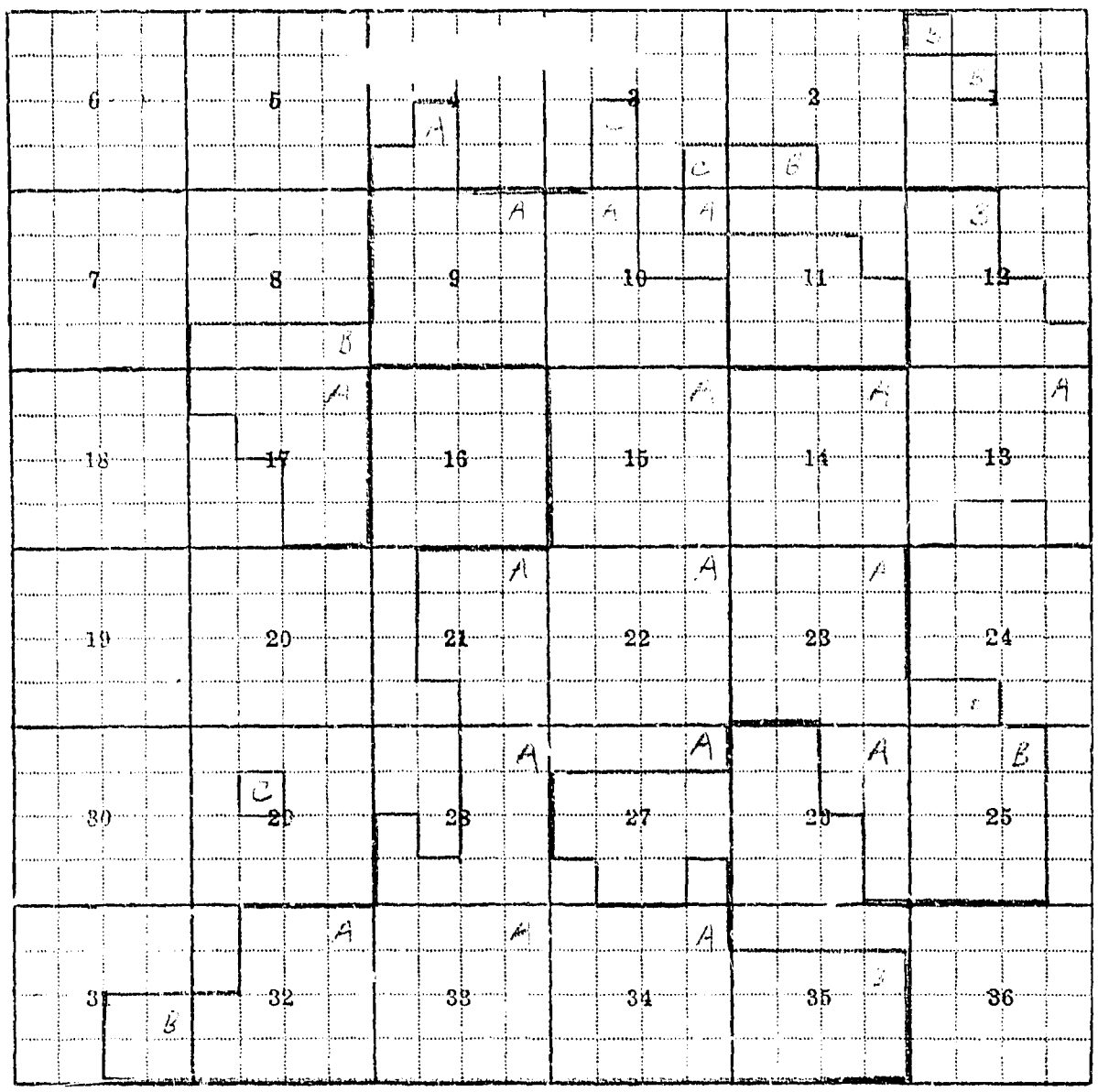

1-B, 2-B, 3-C, 4-A, 8-B, 9-A, 10-A, 11-A, 12-B, 13-A, 14-A, 15-A, 17-A, 21-A, 22-A, 23-A, 24-B, 25-B, 26-A, 27-A, 28-A, 29-C, 31-B, 32-A, 33-A, 34-A, 35-B

99
T9S R62E

F-1-7
County Carter

A

T. 9S R. 62E Plat No. 99

Farm Checked: Date 9-29-59

Photo No. 10-83, 10-82

By David Pouliot

STATE OF MONTANA
STATE ENGINEERS OFFICE
Water Resources Survey

Legal Land Owner Marion G. Morgan Address Alzada

Operator Address

Water is delivered by:— 1. Private System; 2. Ditch Company; 3. State Project; 4. Federal Project; 5. Irrigation District

If under Ditch Company, Irrigation District, or Government Project, state the number of shares or inches, acre feet, as the case may be in said system

App. No. Decree No.	NAME OF APPROPRIATOR TO WHOM DECREED	NAME OF STREAM	Date App. Date Priority	Miner's Inches	In Use	NAME OF DITCH (Water Delivered By)	No.	R/F	P/G/S	Present Irr. Acres	Irrigable Acres
A-534	Everard Roberts	So. Indian Creek	7-12-11	1000	Stock						
A-958	Susan Roberts	Watson Draw	11-25-10	1000	Stock						
A-1119	Olive A. Hunter	Unnamed	11-5-10	250	Stock						

NOTE: R—Denotes Regular Irrigation. F—Flood Irrigation. P—Water diverted by means of pumping. G—Water diverted by gravity. S—Stored Water.

Condition of System Topography River Basin Missouri River
Adequate Supply: Yes No Explain
Remarks

Also in: Plat No. 28 Twp. 9S Rge. 62E	Plat No. Twp. Rge	Plat No. Twp. Rge
Plat No. Twp. Rge	Plat No. Twp. Rge	Plat No. Twp. Rge

Information From:
M. G. Morgan

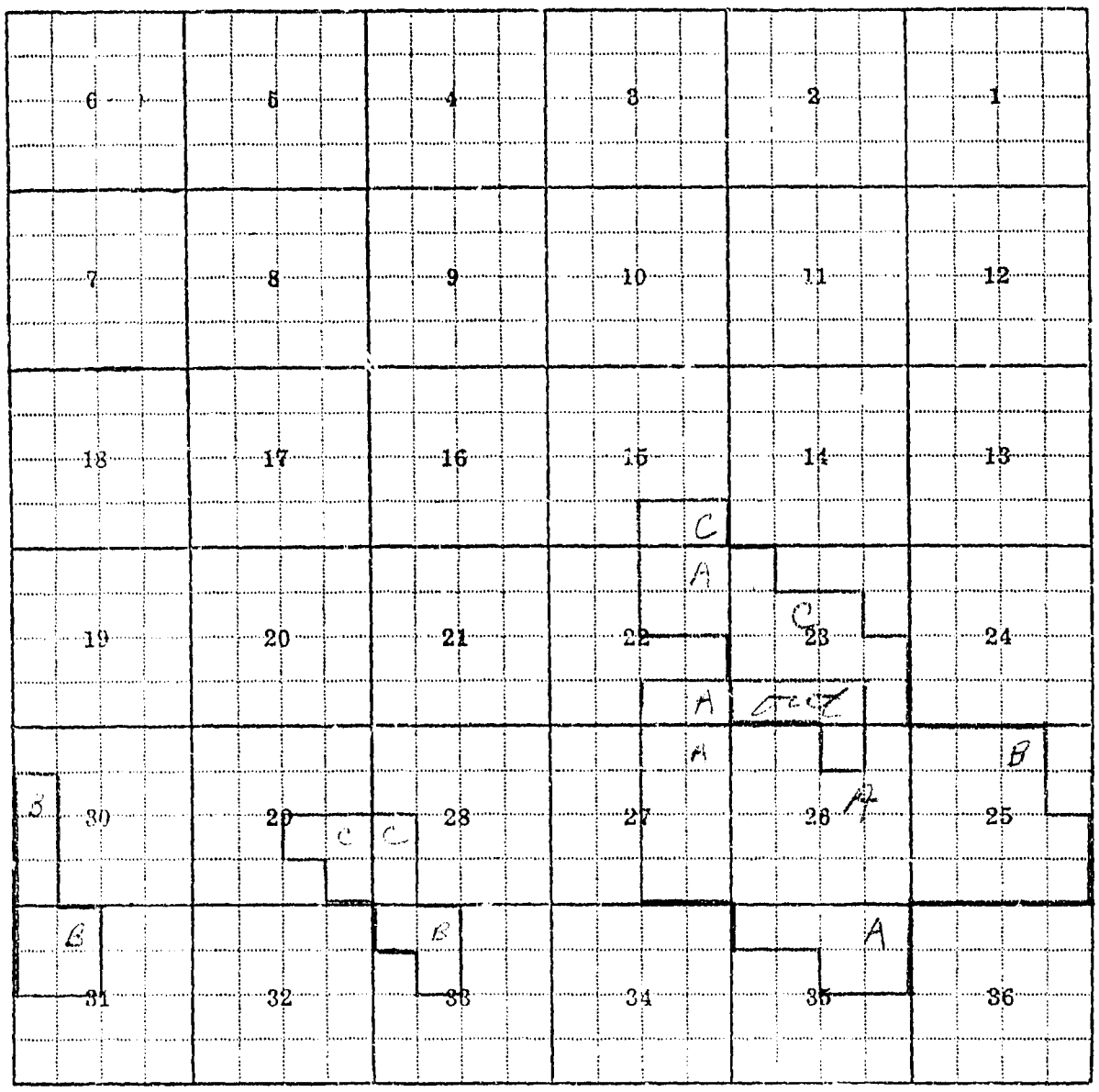

15-C, 22-A, 23-C, 25-B, 26-A, 27-A, 28-C, 29-C, 30-B, 31-B, 33-B, 35-A

7-1-A

County Carter

Farm Checked: Date 9-24-[illegible]

By David Poulliot

Legal Land Owner James Newland

Operator

STATE OF MONTANA
STATE ENGINEERS OFFICE
Water Resources Survey

T. 9S R. 62E Plat No. 99

Photo No. 10-83, 32-128, 32-129

Address Colony, Wyoming

Address

Water is delivered by:— 1. Private System; 2. Ditch Company; 3. State Project; 4. Federal Project; 5. Irrigation District

If under Ditch Company, Irrigation District, or Government Project, state the number of shares or inches, acre feet, as the case may be in said system

App. No. Decree No.	NAME OF APPROPRIATOR TO WHOM DECREED	NAME OF STREAM	Date App. Date Priority	Miner's Inches	In Use	NAME OF DITCH (Water Delivered By)	No.	R/F	P/G/S	Present Irr. Acres	Irrigable Acres
A-345-A	James L. Newland	E. Fk. Easter Cr.									
		(also known as E. Fk.									
		Owl Creek)	7-1-58	200	Wyoming						
A-531	Everard Roberts	Indian Creek	11-25-10	1000	Stock						
A-1117	Charles E. Hurter	Unnamed	11-5-10	250	Stock						
A-1118	Charles & Olive A.										
	Hurter	Unnamed	11-5-10	500	Stock						
A-[illegible]	Everard Roberts	Unnamed Fk. of									
		Indian Creek	11-25-10	1000	Stock						

NOTE: R—Denotes Regular Irrigation. F—Flood Irrigation. P—Water diverted by means of pumping. G—Water diverted by gravity. S—Stored Water.

Condition of System Topography River Basin Missouri River

Adequate Supply: Yes No Explain

Remarks Mr. Newland said filing #345-A is a planned project to irrigate some land in Wyoming.

Also in: Plat No. Twp. Rge.	Plat No. Twp. Rge.	Plat No. Twp. Rge.
Plat No. Twp. Rge.	Plat No. Twp. Rge.	Plat No. Twp. Rge.

Information From:
James Newland

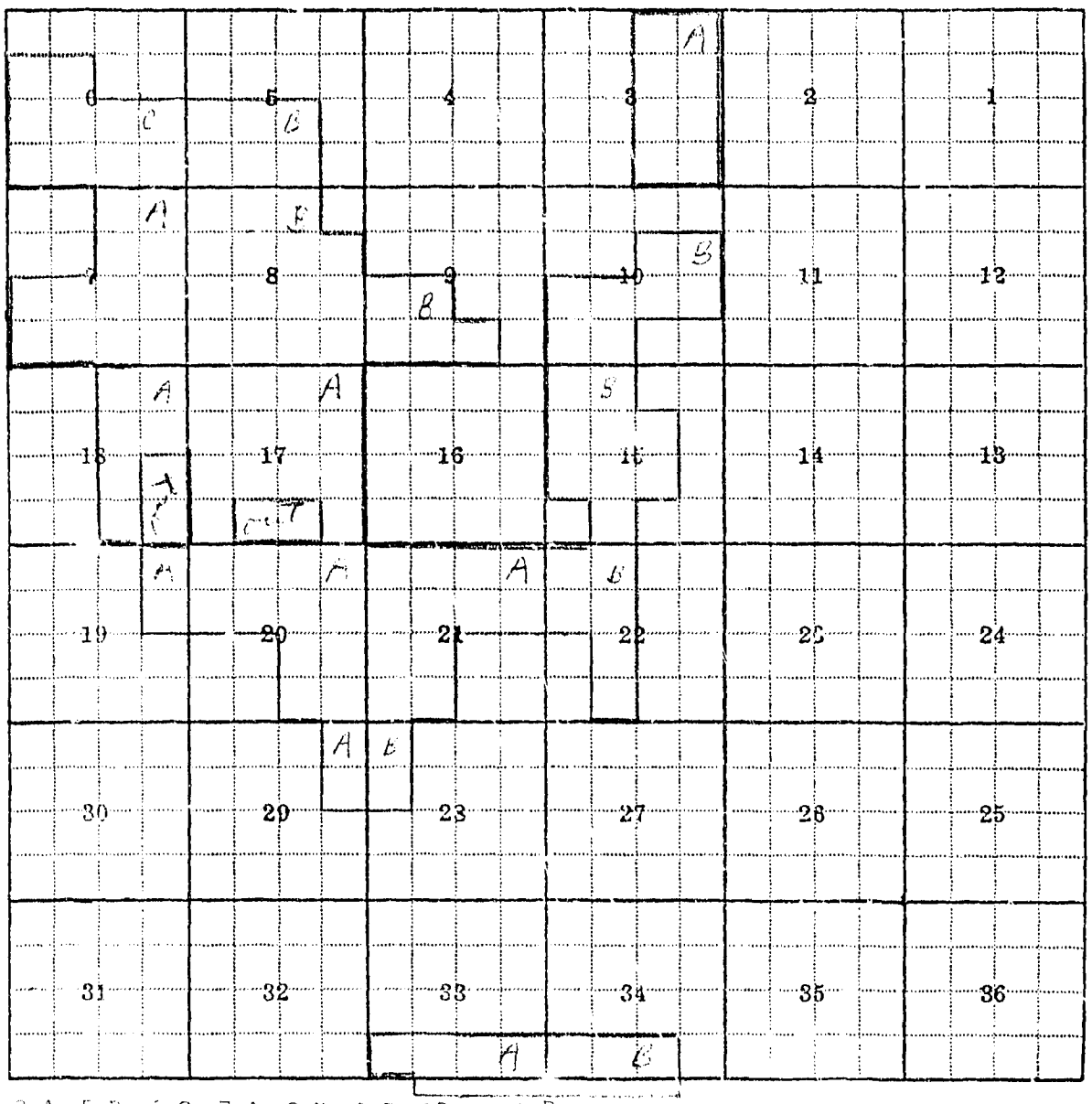

3-A, 5-B, 6-C, 7-A, 8-B, 9-B, 10-B, 15-B, 17-A, 18-A, 19-A, 20-A, 21-A, 22-B, 28-B, 29-A, 31-A, 34-B

F-1-A

County Carter

Farm Checked: Date 7-25-50

By David Poulion

STATE MONTANA

STATE ENGINEERS OFFICE

Water Resources Survey

T. 9S R. 62E Plat No. 99

Photo No. 10-83

Legal Land Owner Dennis Stack Address Belle Fourche

Operator Address

Water is deliverd by:— 1. Private System; 2. Ditch Company; 3. State Project; 4. Federal Project; 5. Irrigation District

If under Ditch Company, Irrigation District, or Government Project, state the number of shares or inches, acre feet, as the case may be in said system

App. No. Decree No.	NAME OF APPROPRIATOR TO WHOM DECREED	NAME OF STREAM	Date App. Date Priority	Miner's Inches	In Use	NAME OF DITCH (Water Delivered By)	No.	R/F	P/G/S	Present Irr. Acres	Irrigable Acres
A-875	Myrtle J. Hunter	Alkali Springs	6-9-15	2000	Stock						

NOTE: R—Denotes Regular Irrigation. F—Flood Irrigation. P—Water diverted by means of pumping. G—Water diverted by gravity. S—Stored Water.

Condition of System Topography River Basin Missouri River

Adequate Supply: Yes No Explain

Remarks

Also in: Plat No. Twp. Rge.	Plat No. Twp. Rge.	Plat No. Twp. Rge.
Plat No. Twp. Rge.	Plat No. Twp. Rge.	Plat No. Twp. Rge.

Information From:
Mr. Newland

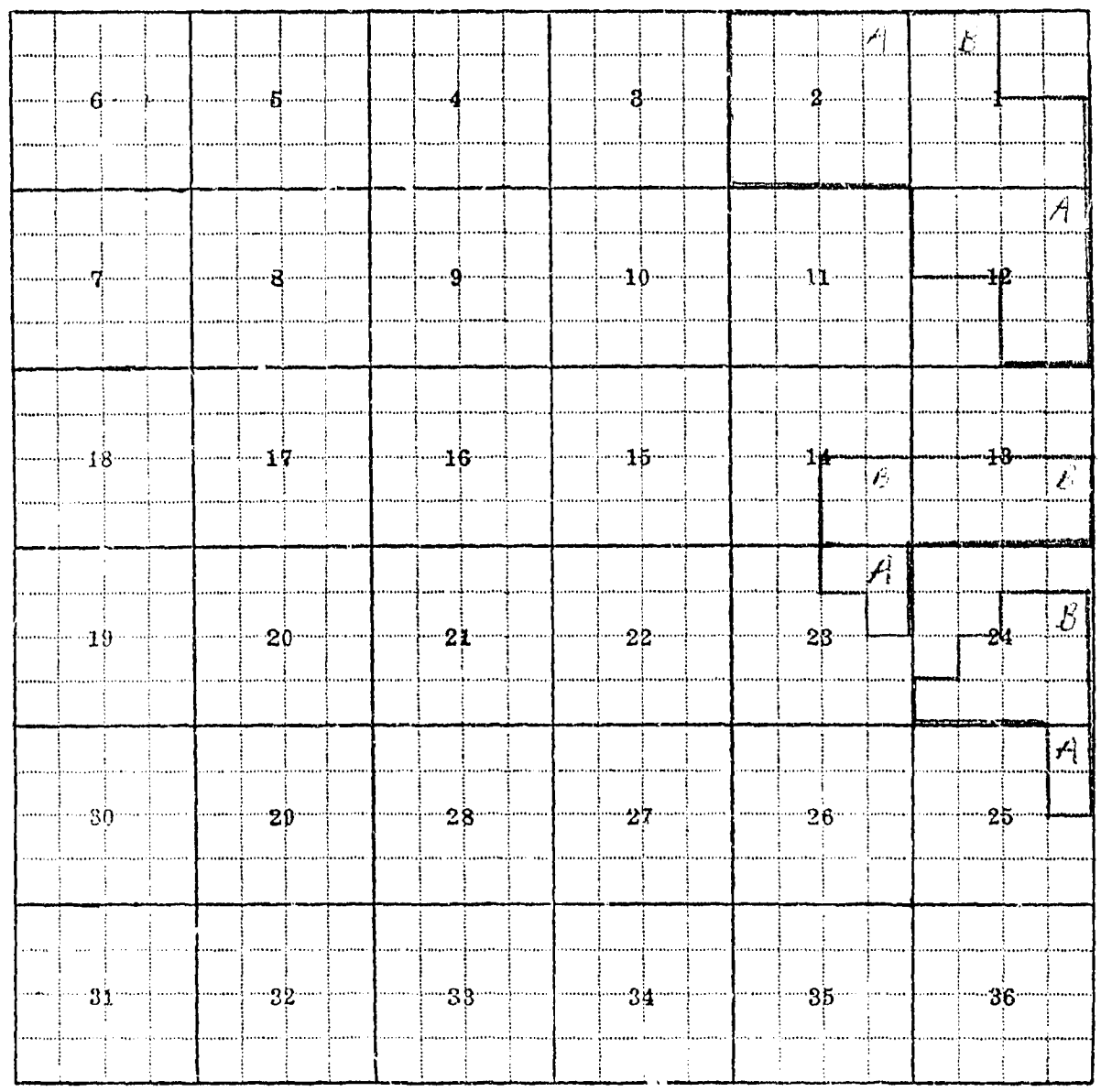

1-B, 2-A, 12-A, 13-B, 14-B, 23-A, 24-B, 25-A

F-1-A

County Carter

Farm Checked: Date 9-23-50

By David Pouliot

STATE OF MONTANA
STATE ENGINEERS OFFICE
Water Resources Survey

T. 9S R. 62E Plat No. 99

Photo No. 10-83, 10-84, 32-128, 32-129

Legal Land Owner United States of America Address

Operator Address

Water is delivered by:— 1. Private System; 2. Ditch Company; 3. State Project; 4. Federal Project; 5. Irrigation District

If under Ditch Company, Irrigation District, or Government Project, state the number of shares or inches, acre feet, as the case may be in said system

App. No. Decree No.	NAME OF APPROPRIATOR TO WHOM DECREED	NAME OF STREAM	Date App. Date Priority	Miner's Inches	In Use	NAME OF DITCH (Water Delivered By)	No.	R/F	P/G/S	Present Irr. Acres	Irrigable Acres
A-531	Everard Roberts	Indian Creek	11-25-10	1000	No						
A-532	Everard Roberts	Unnamed Fk. Indian Creek	11-25-10	1000	No						
A-1118	Chas. E. & Olive A. Hunter	Unnamed	11-5-10	500	No						
A-1117	Charles E. Hunter	Unnamed	11-5-10	250	No						

NOTE: R—Denotes Regular Irrigation. F—Flood Irrigation. P—Water diverted by means of pumping. G—Water diverted by gravity. S—Stored Water.

Condition of System Topography River Basin Missouri River

Adequate Supply: Yes No Explain

Remarks

Also in: Plat No. Twp. Rge.	Plat No. Twp. Rge.	Plat No. Twp. Rge.
Plat No. Twp. Rge.	Plat No. Twp. Rge.	Plat No. Twp. Rge.

Information From:

Field Survey

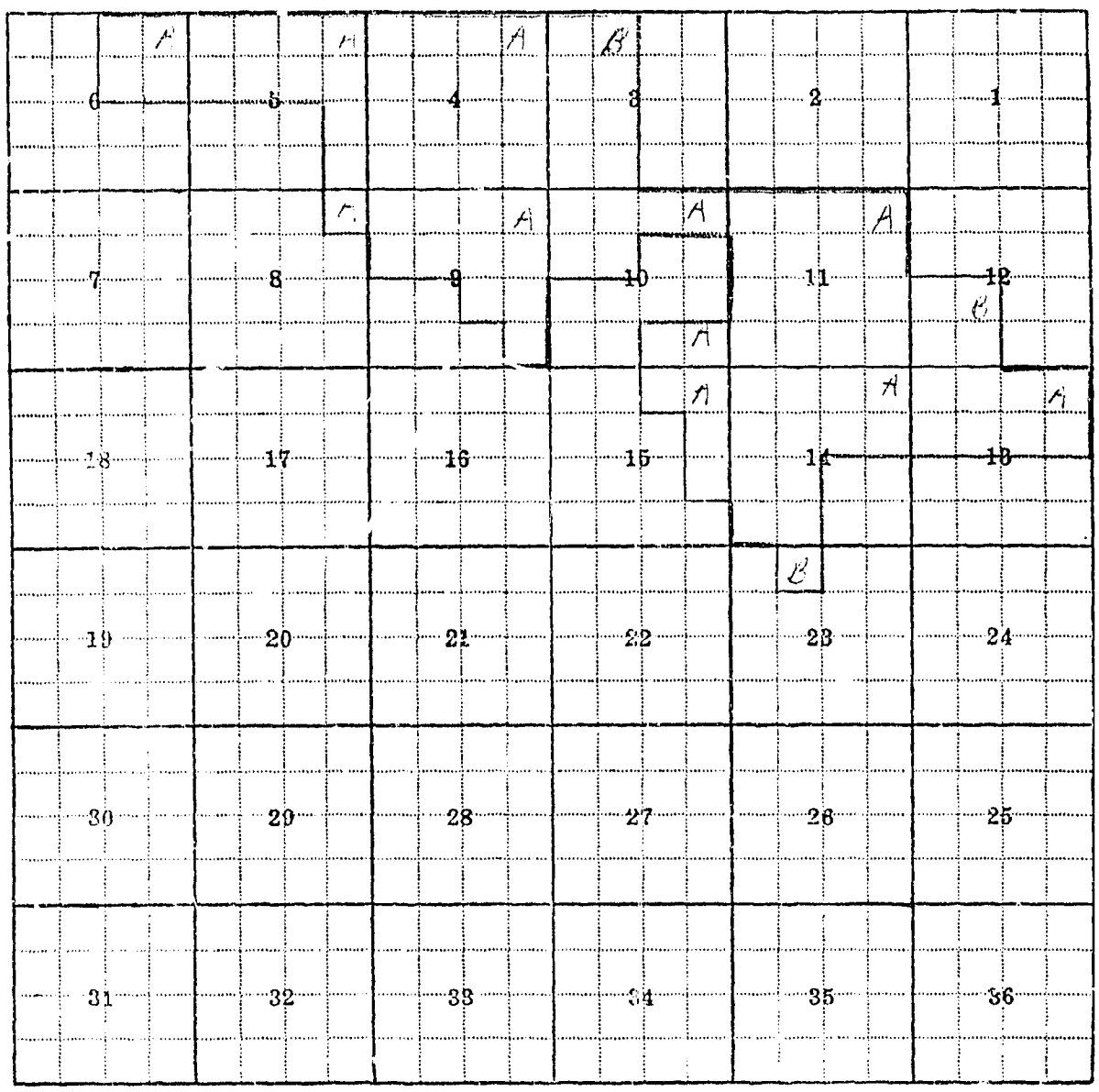

3-B, 4-A, 5-A, 6-A, 8-A, 9-A, 10-A, 11-A, 12-B, 13-A, 14-A, 15-A, 23-B

NOTE: All United States of America land ownership not platted. Only that part where the appropriations are located. For any additional ownership see land ownership plat.

100
T9S R63E

F-1-A

County Carter

Farm Checked: Date 9-25-59

By Dave Pouliot

STATE OF MONTANA
STATE ENGINEERS OFFICE
Water Resources Survey

T.9S R.63E. Plat No. 100

Photo No. 10-b,c

Legal Land Owner United States of America Address

Operator Dennis Stack Address

Water is delivered by:— 1. Private System; 2. Ditch Company; 3. State Project; 4. Federal Project; 5. Irrigation District

If under Ditch Company, Irrigation District, or Government Project, state the number of shares or inches, acre feet, as the case may be in said system

App. No. Decree No.	NAME OF APPROPRIATOR TO WHOM DECREED	NAME OF STREAM	Date App. Date Priority	Miner's Inches	In Use	NAME OF DITCH (Water Delivered By)	No.	R/F	P/G/S	Present Irr. Acres	Irrigable Acres
	NO IRRIGATION										
	STOCK										
A-875	Myrtle J. Hunter	Alkali Springs	6-9-15	2000	No						

NOTE: R—Denotes Regular Irrigation. F—Flood Irrigation. P—Water diverted by means of pumping. G—Water diverted by gravity. S—Stored Water.

Condition of System Topography River Basin Little Missouri

Adequate Supply: Yes No Explain

Remarks

Also in: Plat No. Twp. Rge.	Plat No. Twp. Rge.	Plat No. Twp. Rge.
Plat No. Twp. Rge.	Plat No. Twp. Rge.	Plat No. Twp. Rge.

Information From:

Mr. Newland

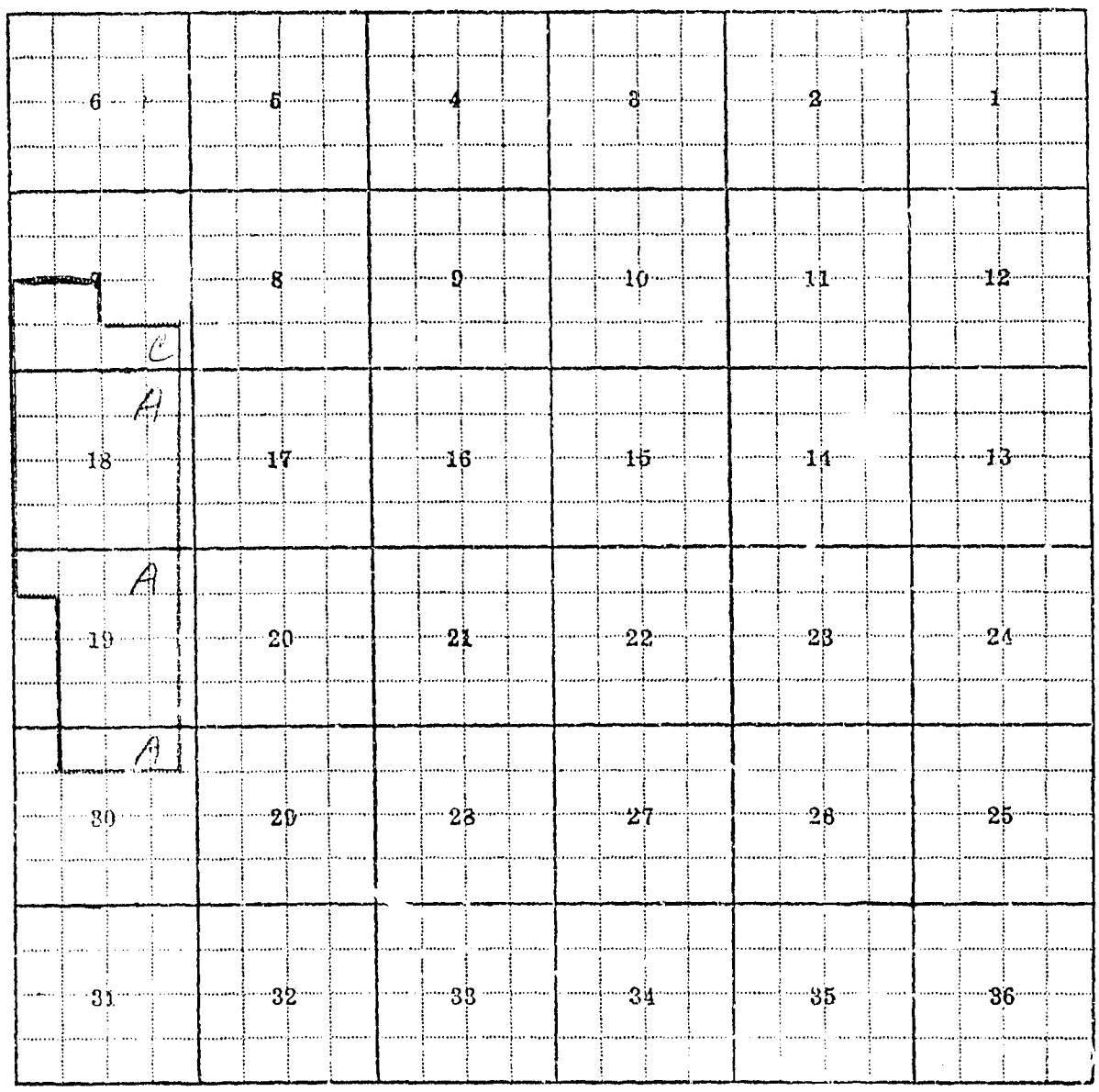

Note: All U. S. A. land ownership not platted. Only tha part where the appropriation is located. For any additional ownership, ee land ownership plat.