74
T15N
R-7E

F-1-A—5M—1-62—7448

County Cascade

Farm Checked: Date 7-15-60

By Vaughn Chadbourne

STATE OF MONTANA
STATE ENGINEERS OFFICE
Water Resources Survey

T. 15N R. 7E Plat No. 74

Photo No. 7G - 140

Legal Land Owner Geneva Anderson Address

Operator Address

Water is delivered by:— 1. Private System; 2. Ditch Company; 3. State Project; 4. Federal Project; 5. Irrigation District

App. No. Decree No.	NAME OF APPROPRIATOR TO WHOM DECREED	NAME OF STREAM	Date App. Date Priority	Miner's Inches	In Use	NAME OF DITCH (Water Delivered By)	No.	R/F	Present Irr. Acres	Irrigable Acres
	NO IRRIGATION									
A-1054	Chas. Fitzpatrick	Unnamed Spring	5-19-05	150	Stock					

NOTE: R—Denotes Regular Irrigation. F—Flood Irrigation.

Adequate Supply: Yes No Explain

Remarks

River Basin Missouri

Also in: Plat No.	Twp.	Rge.	Plat No.	Twp.	Rge.	Plat No.	Twp.	Rge.
Plat No.	Twp.	Rge.	Plat No.	Twp.	Rge.	Plat No.	Twp.	Rge.

Information From:

Field Survey

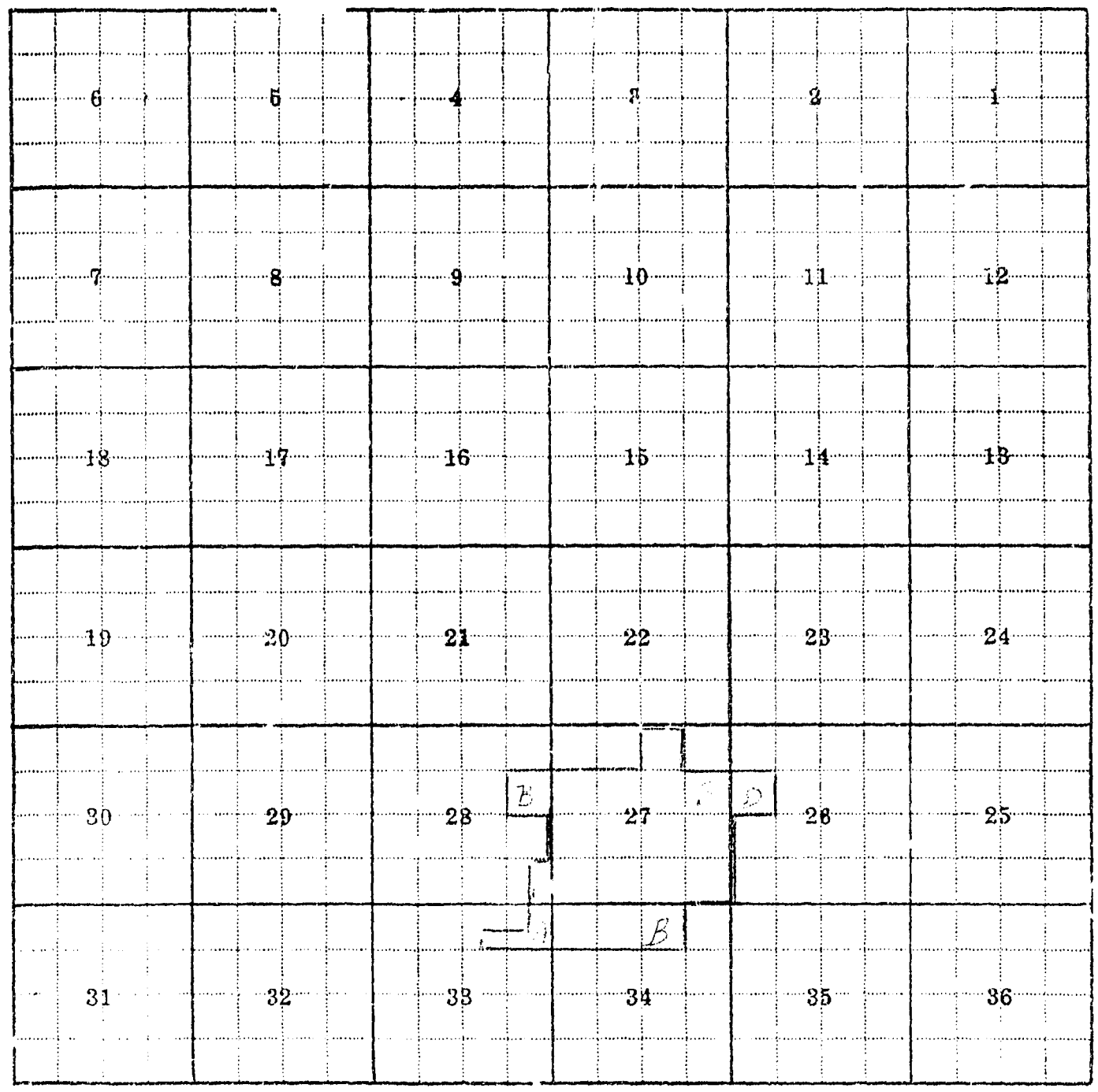

Land Ownership 26-D, 27-B,28-B, 33-A, 34-B

F-1-A—5M—1-62—7448

County Cascade

Farm Checked: Date 7-14-60

By Vaughn Chadbourne

STATE OF MONTANA
STATE ENGINEERS OFFICE
Water Resources Survey

T. 15N R. 7E Plat No. 74

Photo No. 7G - 123

Legal Land Owner Thora Baker Address: Monarch, Montana

Operator Address

Water is delivered by:— 1. Private System; 2. Ditch Company; 3. State Project; 4 Federal Project; 5. Irrigation District

App. No. Decree No.	NAME OF APPROPRIATOR TO WHOM DECREED	NAME OF STREAM	Date App. Date Priority	Miner's Inches	In Use	NAME OF DITCH (Water Delivered By)	No.	R/F	Present Irr. Acres	Irrigable Acres
	NO IRRIGATION									
A-328A	Roy E. Baker	Eaton Creek	8-16-37	40	Stock					
A- 686	Roy E. Baker	Paine Gulch	8-16-37	40	Stock					
A- 853	Charles Everett Davis	Spring Coulee	3-31-47	100	Stock					
A-1081	Jennie Mead Haney	Unnamed Spring	10-28-38	20	Stock					

NOTE: R—Denotes Regular Irrigation. F—Flood Irrigation.

Adequate Supply: Yes No Explain

Remarks

River Basin Missouri

Also in: Plat No.	Twp.	Rge	Plat No.	Twp.	Rge	Plat No.	Twp.	Rge
Plat No.	Twp.	Rge	Plat No.	Twp.	Rge	Plat No.	Twp.	Rge

Information From:

Field Survey

6	5	4	3	2	1
7	8	9	10	11	12
18	17	16	15	14	13
19	20	21	22	23	24
30	29	28	27	26	25
31	32	33	34	35	36

Land Ownership See Strain's First Addition to Monarch, Block #5

F-1-A—5M—1-62—7418

County Cascade

Farm Checked: Date 7-14-60

By Vaughn Chadbourne

STATE OF MONTANA
STATE ENGINEERS OFFICE
Water Resources Survey

T 15N R 7E Plat No. 74

Photo No. 7G - 164

Legal Land Owner James A. Brazee Address

Operator Address

Water is delivered by:— 1. Private System; 2. Ditch Company; 3. State Project; 4. Federal Project; 5. Irrigation District

App. No. Decree No.	NAME OF APPROPRIATOR TO WHOM DECREED	NAME OF STREAM	Date App. Date Priority	Miner's Inches	In Use	NAME OF DITCH (Water Delivered By)	No.	R/F	Present Irr. Acres	Irrigable Acres
	NO IRRIGATION									
A- 983	James Brazee, Sr.	4 Unnamed Springs	8-19-36	40	Stock					

NOTE: R—Denotes Regular Irrigation. F—Flood Irrigation.

Adequate Supply: Yes No Explain

Remarks

River Basin Missouri

Also in: Plat No. Twp. Rge.	Plat No. Twp. Rge.	Plat No. Twp. Rge.
Plat No. Twp. Rge.	Plat No. Twp. Rge.	Plat No. Twp. Rge.

Information From:

Field Survey

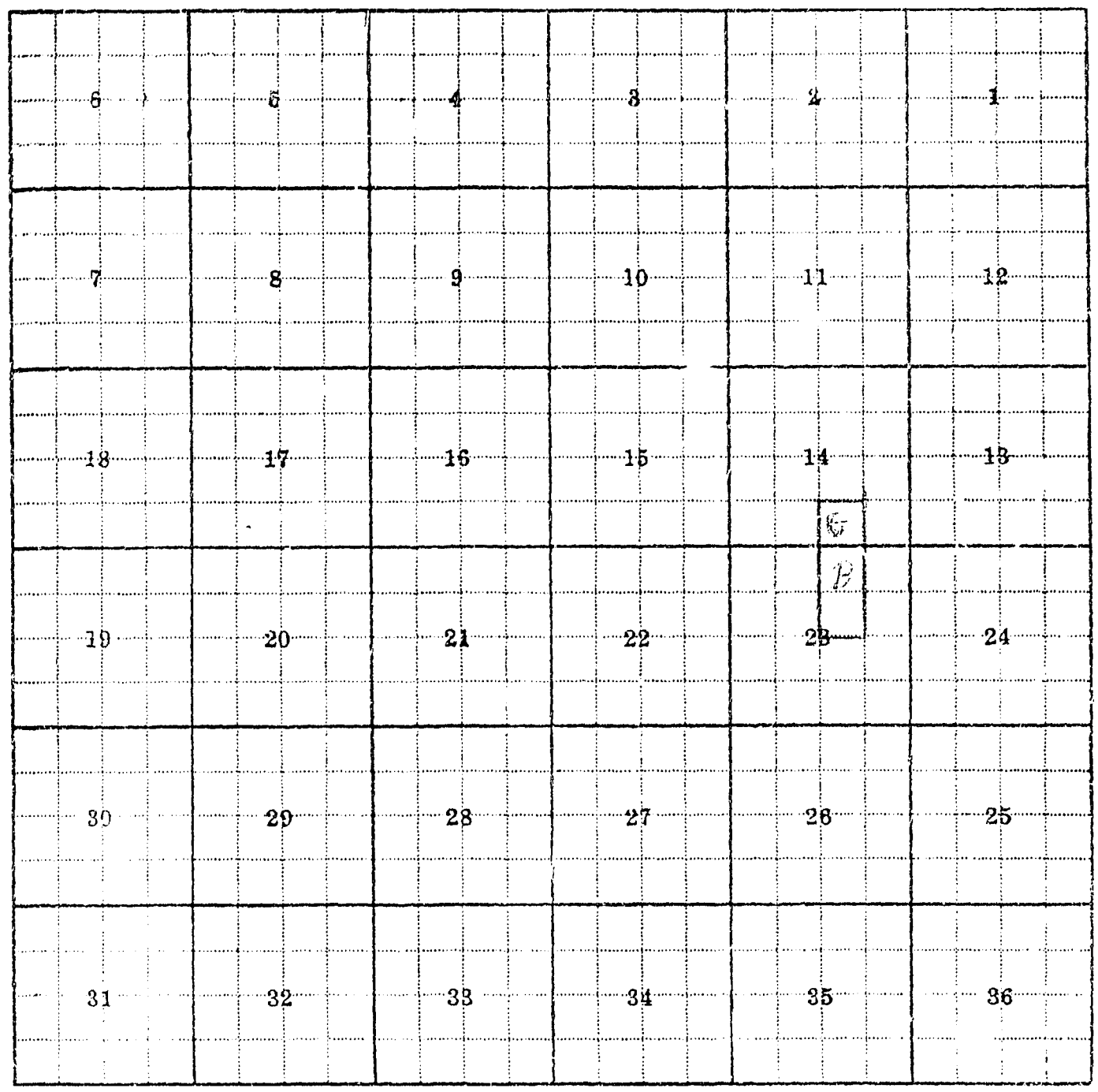

Land Ownership 14-G, 23-B

F-1-A--5M—1-62—7448

County Cascade

Farm Checked: Date 7-15-60

By Vaughn Chadbourne

STATE OF MONTANA
STATE ENGINEERS OFFICE
Water Resources Survey

T 15N R 7E Plat No. 74

Photo No. 7G - 141

Legal Land Owner Lillian M. Brennan Address

Operator Address

Water is delivered by:— 1. Private System; 2. Ditch Company; 3. State Project; 4. Federal Project; 5. Irrigation District

App. No. Decree No.	NAME OF APPROPRIATOR TO WHOM DECREED	NAME OF STREAM	Date App. Date Priority	Miner's Inches	In Use	NAME OF DITCH (Water Delivered By)	No.	R/F	Present Irr. Acres	Irrigable Acres
	NO IRRIGATION									
					Part					
A-1253	Homer Thomas	Unnamed Spring	7-15-18	200	Stock					
A-1254	Josephine Thomas	Unnamed Spring	8-15-05	40	Stock					

NOTE: R—Denotes Regular Irrigation. F—Flood Irrigation.

Adequate Supply: Yes No Explain

Remarks

River Basin Missouri

Also in: Plat No. Twp. Rge.	Plat No. Twp. Rge.	Plat No. Twp. Rge.
Plat No. Twp. Rge.	Plat No. Twp. Rge.	Plat No. Twp. Rge.

Information From:

Field Survey

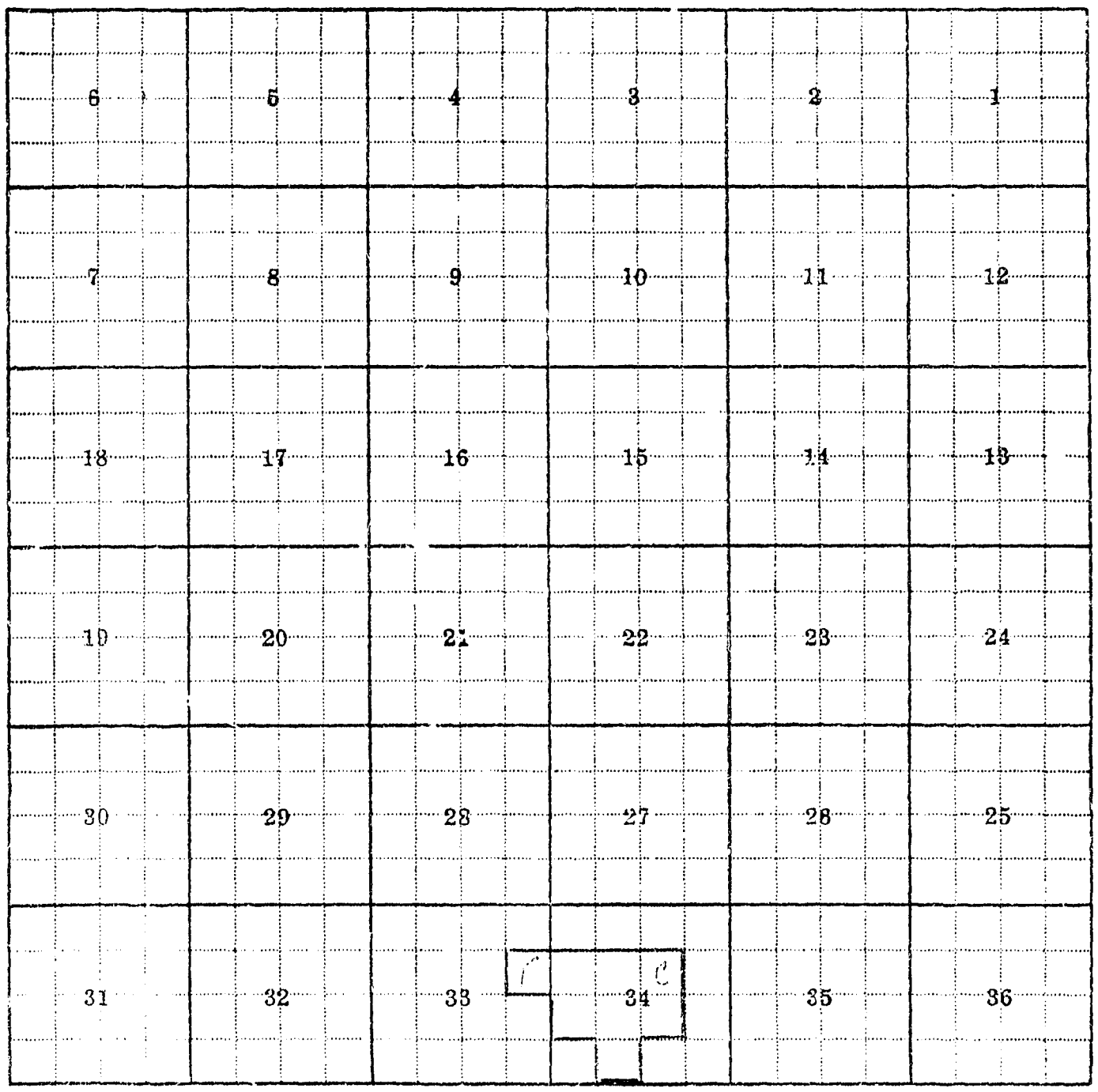

Land Ownership 33-F, 34-C

F-1-A—5M—1-6.—7448

County Cascade

Farm Checked: Date 7-15-60

By Vaughn Chadbourne

STATE OF MONTANA
STATE ENGINEERS OFFICE
Water Resources Survey

T. 15N. R. 7E. Plat No. 74

Photo No. 7G - 139

Legal Land Owner Geo. & Sidney M. Camp Address

Operator Address

Water is delivered by:— 1. Private System; 2. Ditch Company; 3. State Project; 4. Federal Project; 5. Irrigation District

App. No. Decree No.	NAME OF APPROPRIATOR TO WHOM DECREED	NAME OF STREAM	Date App. Date Priority	Mean's Inches	In Use	NAME OF DITCH (Water Delivered By)	No.	R/F	Present Irr. Acres	Irrigable Acres
	NO IRRIGATION									
					Part					
A-1253	Homer Thomas	Unnamed Spring	7-15-18	200	Stock					

NOTE: R—Denotes Regular Irrigation. F—Flood Irrigation.

Adequate Supply: Yes No Explain

Remarks

River Basin Missouri

Also in: Plat No. Twp. Rge. | Plat No. Twp. Rge. | Plat No. Twp. Rge.
Plat No. Twp. Rge. | Plat No. Twp. Rge. | Plat No. Twp. Rge.

Information From:
Field Survey

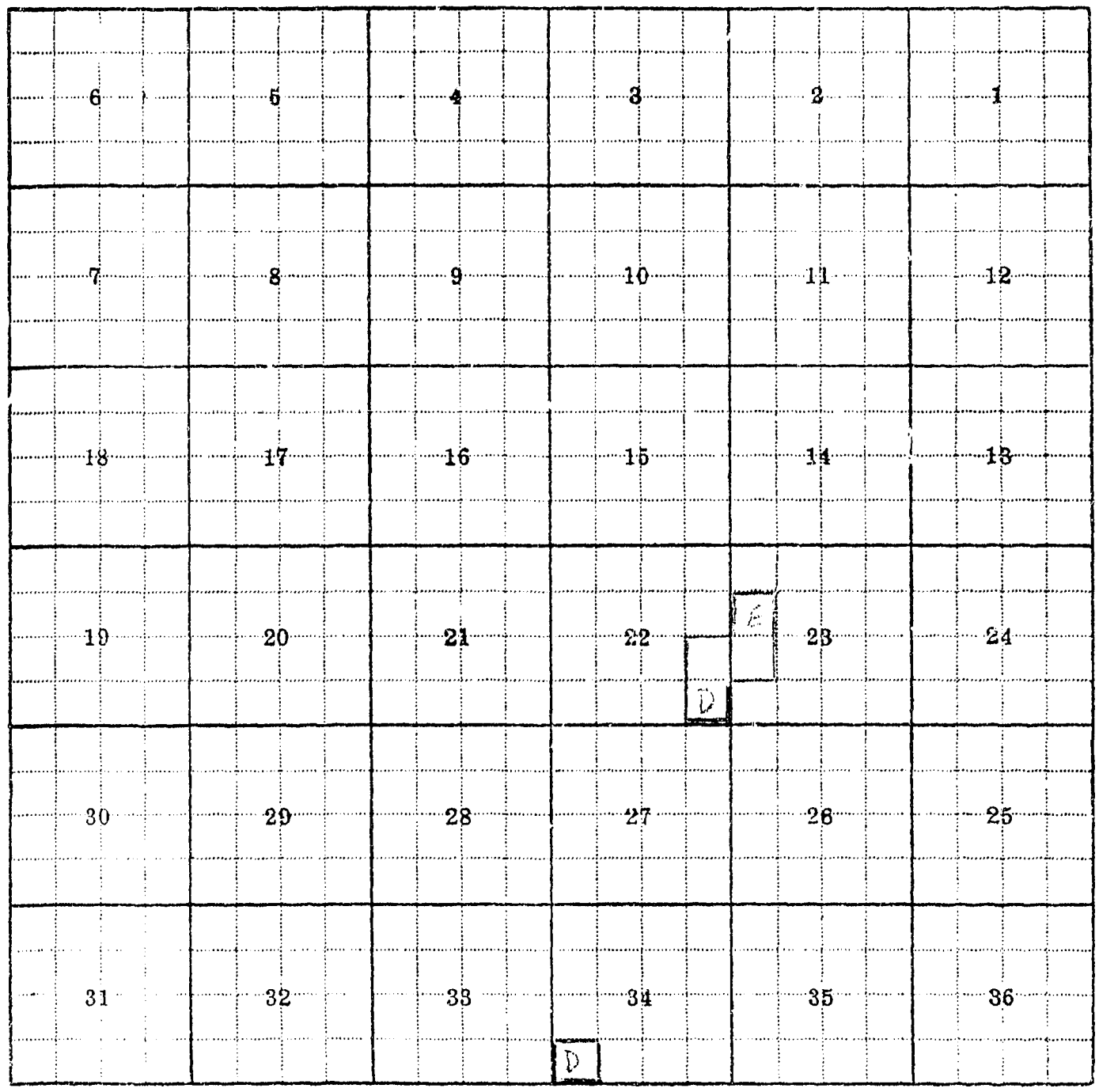

Land Ownership 22-D, 23-E, 34-D

F-1-A—5M—1-62—7448

County Cascade

Farm Checked: Date 7-15-60

By Vaughn Chadbourne

STATE OF MONTANA
STATE ENGINEERS OFFICE
Water Resources Survey

T. 15N R. 7E Plat No. 74

Photo No. 7G - 139

Legal Land Owner Henry I. Croff Address Monarch

Operator Same Address

Water is delivered by:— 1. Private System; 2. Ditch Company; 3. State Project; 4. Federal Project; 5. Irrigation District

App. No. Decree No.	NAME OF APPROPRIATOR TO WHOM DECREED	NAME OF STREAM	Date App. Date Priority	Miner's Inches	In Use	NAME OF DITCH (Water Delivered By)	No.	R/F	Present Irr. Acres	Irrigable Acres
	NO IRRIGATION									
A- 51	Henry Croff	Belt Creek	6-23-24	500	Domestic & Stock					

NOTE: R—Denotes Regular Irrigation. F—Flood Irrigation.

Adequate Supply: Yes No Explain

Remarks

River Basin Missouri

Also in: Plat No.	Twp.	Rge.	Plat No.	Twp.	Rge.	Plat No.	Twp.	Rge.
Plat No.	Twp.	Rge.	Plat No.	Twp.	Rge.	Plat No.	Twp.	Rge.

Information From:

Henry Croff

6	5	4	3	2	1
7	8	9	10	11	12
18	17	16	15	14	13
19	20	21	22	23	24
30	29	28	27	26	25
31	32	33	34	35	36

Land Ownership 14-C, 15-B

F-1-A—5M—1-62—7448

County: Cascade

Farm Checked: Date: 7-15-60

By: Vaughn Chadbourne

Legal Land Owner: P. C. Fender

Operator: Same

STATE OF MONTANA
STATE ENGINEERS OFFICE
Water Resources Survey

T. 15N R. 7E Plat No. 74

Photo No. 7G - 140

Address: Belt

Address:

Water is delivered by:— 1. Private System; 2. Ditch Company; 3. State Project; 4. Federal Project; 5. Irrigation District

App. No. Decree No.	NAME OF APPROPRIATOR TO WHOM DECREED	NAME OF STREAM	Date App. Date Priority	Miner's Inches	In Use	NAME OF DITCH (Water Delivered By)	No.	R/F	Present Irr. Acres	Irrigable Acres
	NO IRRIGATION									
A- 77	Martha Plassman	Belt Creek	2-27-02	300	Part-Stock					

NOTE: R—Denotes Regular Irrigation. F—Flood Irrigation.

Adequate Supply: Yes No Explain

Remarks

River Basin Missouri

Also in: Plat No. Twp. Rge. | Plat No. Twp. Rge. | Plat No. Twp. Rge.
Plat No. Twp. Rge. | Plat No. Twp. Rge. | Plat No. Twp. Rge.

Information From:

Scotty Bullock (Employee)

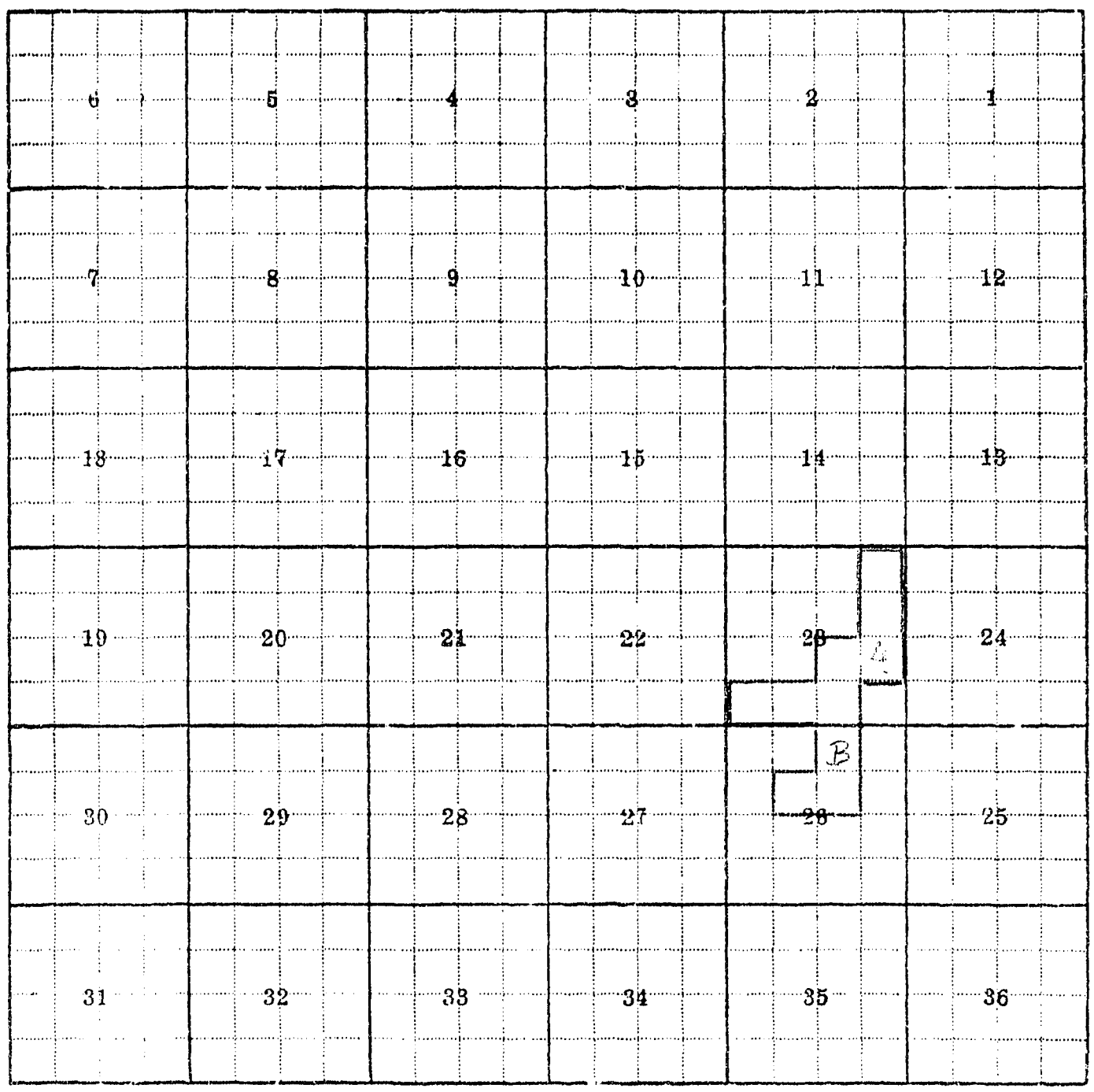

Land Ownership 23-A, 26-B

F-1-A—5M—1-62—7448

County Cascade

Farm Checked: Date 7-14-60

By Vaughn Chadbourne

STATE OF MONTANA
STATE ENGINEERS OFFICE
Water Resources Survey

T. 15N R. 7E Plat No. 74

Photo No. 7G - 139

Legal Land Owner F. T. & A. M. Hunt Address Monarch

Operator Same Address

Water is delivered by:— 1. Private System; 2. Ditch Company; 3. State Project; 4. Federal Project; 5. Irrigation District

App. No. Decree No.	NAME OF APPROPRIATOR TO WHOM DECREED	NAME OF STREAM	Date App. Date Priority	Miner's Inches	In Use	NAME OF DITCH (Water Delivered By)	No.	R/F	Present Irr. Acres	Irrigable Acres
Use		Unnamed Tributary to Tillinghast Creek				Hunt	1			14

NOTE. R—Denotes Regular Irrigation. F—Flood Irrigation.

Adequate Supply: Yes No Explain

Remarks

River Basin Missouri

Also in: Plat No. Twp. Rge.	Plat No. Twp. Rge.	Plat No. Twp. Rge.
Plat No. Twp. Rge.	Plat No. Twp. Rge.	Plat No. Twp. Rge.

Information From:
F.T. & A.M. Hunt

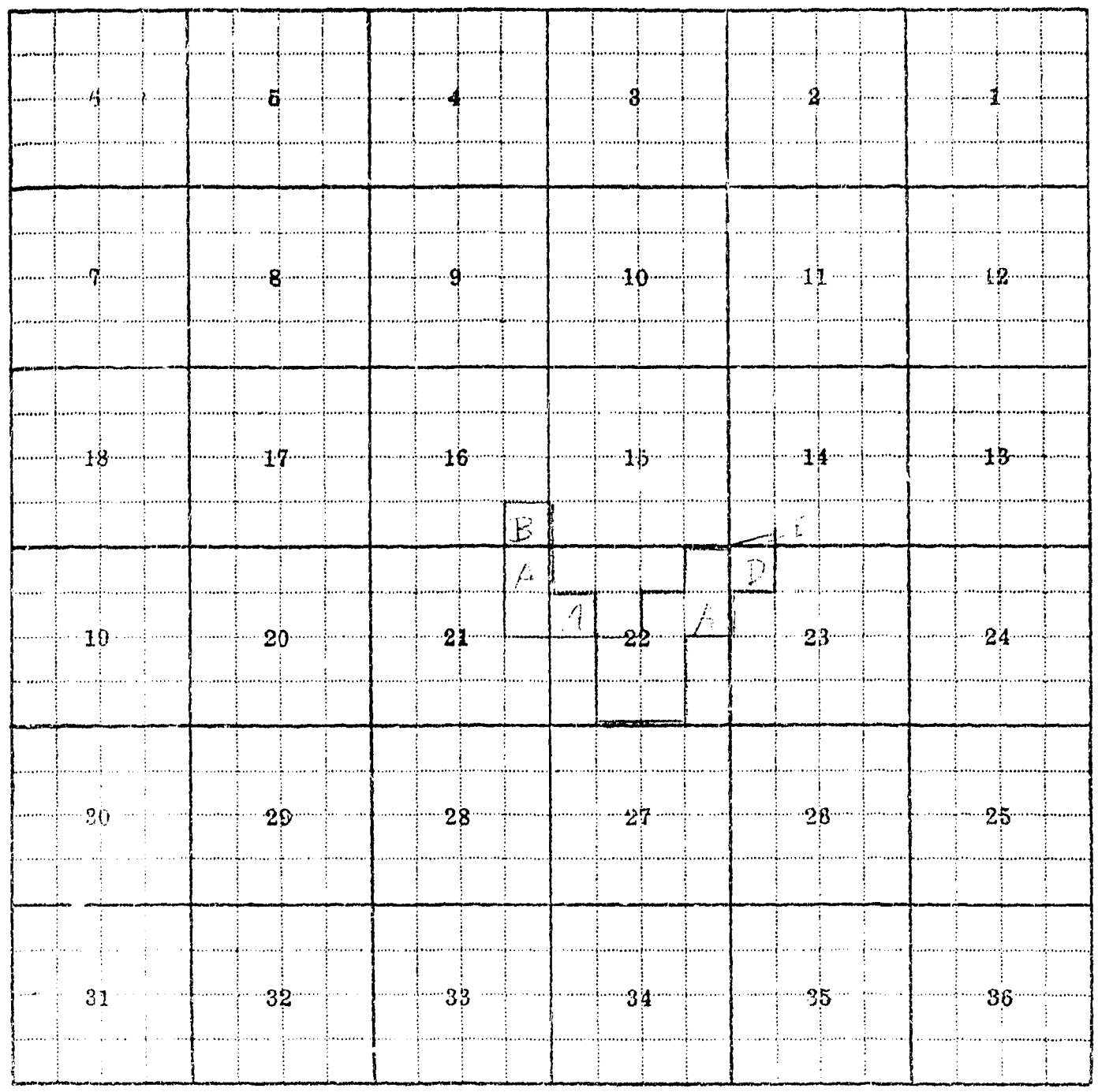

Land ownership 14-E, 16-B, 21-A, 22-A, 23-D

F-1-A—5M—1-62—7448

County Cascade

Farm Checked: Date 7-14-60

By Vaughn Chadbourne

STATE OF MONTANA
STATE ENGINEERS OFFICE
Water Resources Survey

T. 15N R. 7E Plat No. 74

Photo No. 7G - 164

Legal Land Owner Harley N. & Grace L. Karlson Address

Operator Address

Water is delivered by:— 1. Private System; 2. Ditch Company; 3. State Project; 4. Federal Project; 5. Irrigation District

App. No. Decree No.	NAME OF APPROPRIATOR TO WHOM DECREED	NAME OF STREAM	Date App. Date Priority	Miner's Inches	In Use	NAME OF DITCH (Water Delivered By)	No.	R/F	Present Irr. Acres	Irrigable Acres
	NO IRRIGATION									
A-1019	Nathan G. Cox	Unnamed Spring	11-17-20	120	Stock					
A-1074	William L. Goodman	Unnamed Spring	11-20-17	120	Stock					

NOTE: R—Denotes Regular Irrigation. F—Flood Irrigation.

Adequate Supply: Yes No Explain

Remarks

River Basin Missouri

Also in: Plat No. Twp. Rge. | Plat No. Twp. Rge. | Plat No. Twp. Rge.
Plat No. Twp. Rge. | Plat No. Twp. Rge. | Plat No. Twp. Rge.

Information From:
Field Survey

6	5	4	3	2	1
7	8	9	10	11	12
18	17	16	15	14	13
19	20	21	22	23	B 24
30	29	28	27	26	25
31	32	33	34	35	36

Land Ownership 24-B

F-1-A—5M—1-62—7448

County Cascade

Farm Checked: Date 7-15-60

By Vaughn Chadbourne

STATE OF MONTANA
STATE ENGINEERS OFFICE
Water Resources Survey

T 15N R 7E Plat No. 74

Photo No. 7G - 136

Legal Land Owner Fritz Norby Address

Operator Address

Water is delivered by:— 1. Private System; 2. Ditch Company; 3. State Project; 4. Federal Project; 5. Irrigation District

App. No. Decree No.	NAME OF APPROPRIATOR TO WHOM DECREED	NAME OF STREAM	Date App. Date Priority	Miner's Inches	In Use	NAME OF DITCH (Water Delivered By)	No.	R/F	Present Irr. Acres	Irrigable Acres
	NO IRRIGATION									
A-1175	Fritz Norby	Unnamed Spring	7-26-49	20	Domestic					

NOTE: R—Denotes Regular Irrigation. F—Flood Irrigation.

Adequate Supply: Yes No Explain

Remarks

River Basin Missouri

Also in: Plat No. Twp. Rge. | Plat No. Twp. Rge. | Plat No. Twp. Rge.
Plat No. Twp. Rge. | Plat No. Twp. Rge. | Plat No. Twp. Rge.

Information From:
Field Survey

6	5	4	3	2	1
7	8	9	10	11	12
18	17	16	15	14	13
19	20	21	22	23	24
30	29	28	27	26	25
31	32	33	34	35	36

Land Ownership See Strain's First Addition to Monarch, Block #3

F-1-A—5M—1-62—7448

County Cascade

Farm Checked: Date 7-14-60

By Vaughn Chadbourne

STATE OF MONTANA
STATE ENGINEERS OFFICE
Water Resources Survey

T. 15N R. 7E Plat No. 74

Photo No. 7G - 141

Legal Land Owner Fred & Helen Remington Address

Operator Address

Water is delivered by:— 1. Private System; 2. Ditch Company; 3. State Project; 4. Federal Project; 5. Irrigation District

App. No. Decree No.	NAME OF APPROPRIATOR TO WHOM DECREED	NAME OF STREAM	Date App. Date Priority	Miner's Inches	In Use	NAME OF DITCH (Water Delivered By)	No.	R/F	Present Irr. Acres	Irrigable Acres
	NO IRRIGATION									
A- 905	Thomas Finnegan	Spring Creek at Round Butte	4- 9-96	350	Stock					

NOTE: R—Denotes Regular Irrigation. F—Flood Irrigation.

Adequate Supply: Yes No Explain

Remarks

River Basin Missouri

Also in: Plat No. Twp. Rge.	Plat No. Twp. Rge.	Plat No. Twp. Rge.
Plat No. Twp. Rge.	Plat No. Twp. Rge.	Plat No. Twp. Rge.

Information From:

Field Survey

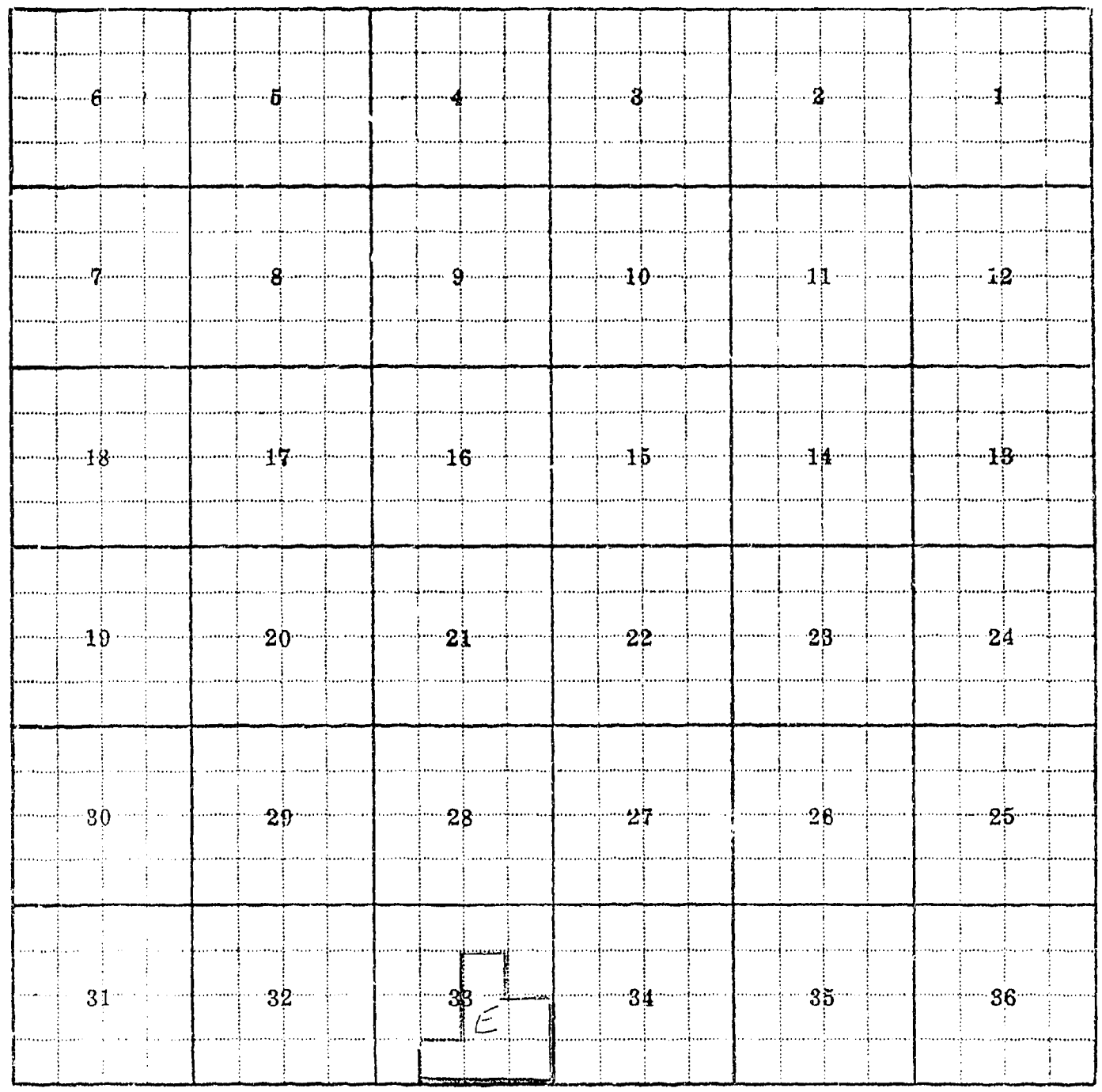

Land Ownership 33-E

F-1-A—5M—1-62—7448

County Cascade

Farm Checked: Date 7-14-60

By Vaughn Chadbourne

STATE OF MONTANA
STATE ENGINEERS OFFICE
Water Resources Survey

T 15N R 7E Plat No. 74

Photo No. 7G - 140

Legal Land Owner Lois, Edward & Frederick Remington Address

Operator Address

Water is delivered by:— 1. Private System; 2. Ditch Company; 3. State Project; 4. Federal Project; 5. Irrigation District

App. No. Decree No.	NAME OF APPROPRIATOR TO WHOM DECREED	NAME OF STREAM	Date App. Date Priority	Miner's Inches	In Use	NAME OF DITCH (Water Delivered By)	No.	R/F	Present Irr. Acres	Irrigable Acres
	NO IRRIGATION									
A- 143	Eugene Chapman	Big Timber Creek	12-21-00	80	Stock					
A-1731	Alexander McNush	Coulee	3-15-02	40	Stock					

NOTE: R—Denotes Regular Irrigation. F—Flood Irrigation.

Adequate Supply: Yes No Explain

Remarks

River Basin Missouri

Information From:
Field Survey

Also in: Plat No. Twp. Rge.	Plat No. Twp. Rge.	Plat No. Twp. Rge.
Plat No. Twp. Rge.	Plat No. Twp. Rge.	Plat No. Twp. Rge.

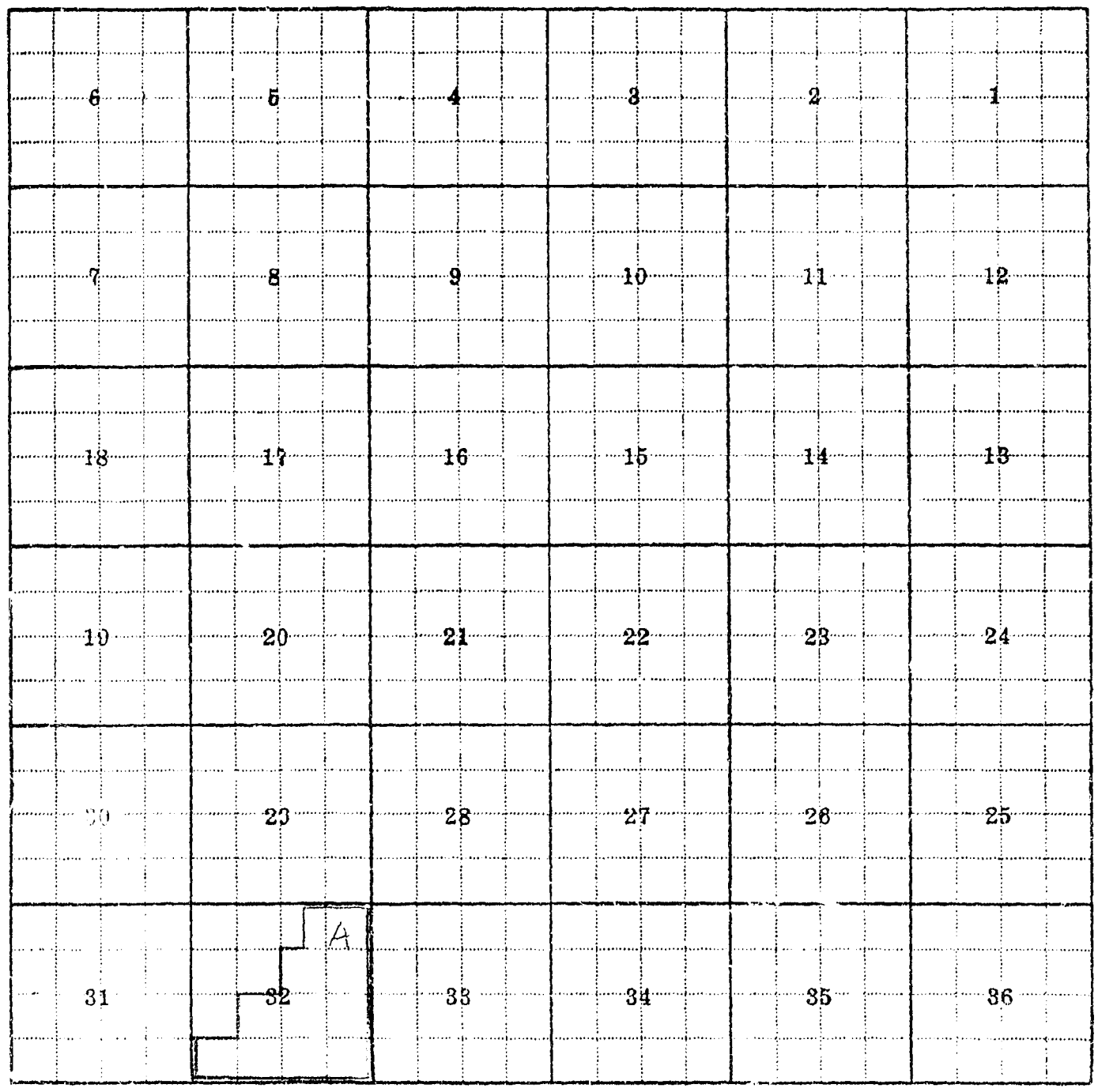

Land Ownership 32-A

F-1-A—5M—1-62—7448

County Cascade

Farm Checked: Date 7-15-60

By Vaughn Chadbourne

STATE OF MONTANA
STATE ENGINEERS OFFICE
Water Resources Survey

T 15N R 7E Plat No. 74

Photo No. 7G - 164

Legal Land Owner Montana Stone, Inc. Address

Operator Address

Water is delivered by:— 1. Private System; 2. Ditch Company; 3. State Project; 4. Federal Project; 5. Irrigation District

App. No. Decree No.	NAME OF APPROPRIATOR TO WHOM DECREED	NAME OF STREAM	Date App. Date Priority	Miner's Inches	In Use	NAME OF DITCH (Water Delivered By)	No.	R/F	Present Irr. Acres	Irrigable Acres
	NO IRRIGATION									
A- 77	Martha Plassman	Belt Creek	2-27-02	300	No					
A-1283	Frances Yule	Unnamed Spring	6-14-19	120	Stock					

NOTE: R—Denotes Regular Irrigation. F—Flood Irrigation.

Adequate Supply: Yes No Explain

Remarks

River Basin Missouri

Also in: Plat No. Twp. Rge. | Plat No. Twp. Rge. | Plat No. Twp. Rge.
Plat No. Twp. Rge. | Plat No. Twp. Rge. | Plat No. Twp. Rge.

Information From:
Field Survey

6	5	4	3	2	1
7	8	9	10	11	12
18	17	16	15	14	13
19	20	21	22	23	24
30	29	28	27	26	25
31	32	33	34	35	36

Land Ownership 23-F

F-1-A—5M—1-62—7448

County Cascade

Farm Checked: Date 7-15-60

By Vaughn Chadbourne

STATE OF MONTANA
STATE ENGINEERS OFFICE
Water Resources Survey

T. 15N. R. 7E. Plat No. 74

Photo No. 7G - 139

Legal Land Owner Geo. McCafferty and W. C. Sederholm Address Belt

Operator Same Address

Water is delivered by:— 1. Private System; 2. Ditch Company; 3. State Project; 4. Federal Project; 5. Irrigation District

App. No. Decree No.	NAME OF APPROPRIATOR TO WHOM DECREED	NAME OF STREAM	Date App. Date Priority	Miner's Inches	In Use	NAME OF DITCH (Water Delivered By)	No.	R/F	Present Irr. Acres	Irrigable Acres
	NO IRRIGATION									
A-1218	John Sanders, et ux	Unnamed Spring	12-18-53	40	Stock					

NOTE: R—Denotes Regular Irrigation. F—Flood Irrigation.

Adequate Supply: Yes No Explain

Remarks

River Basin Missouri

Also in: Plat No. Twp. Rge.	Plat No. Twp. Rge.	Plat No. Twp. Rge.
Plat No. Twp. Rge.	Plat No. Twp. Rge.	Plat No. Twp. Rge.

Information From:

Emmet Seabrook, Employee

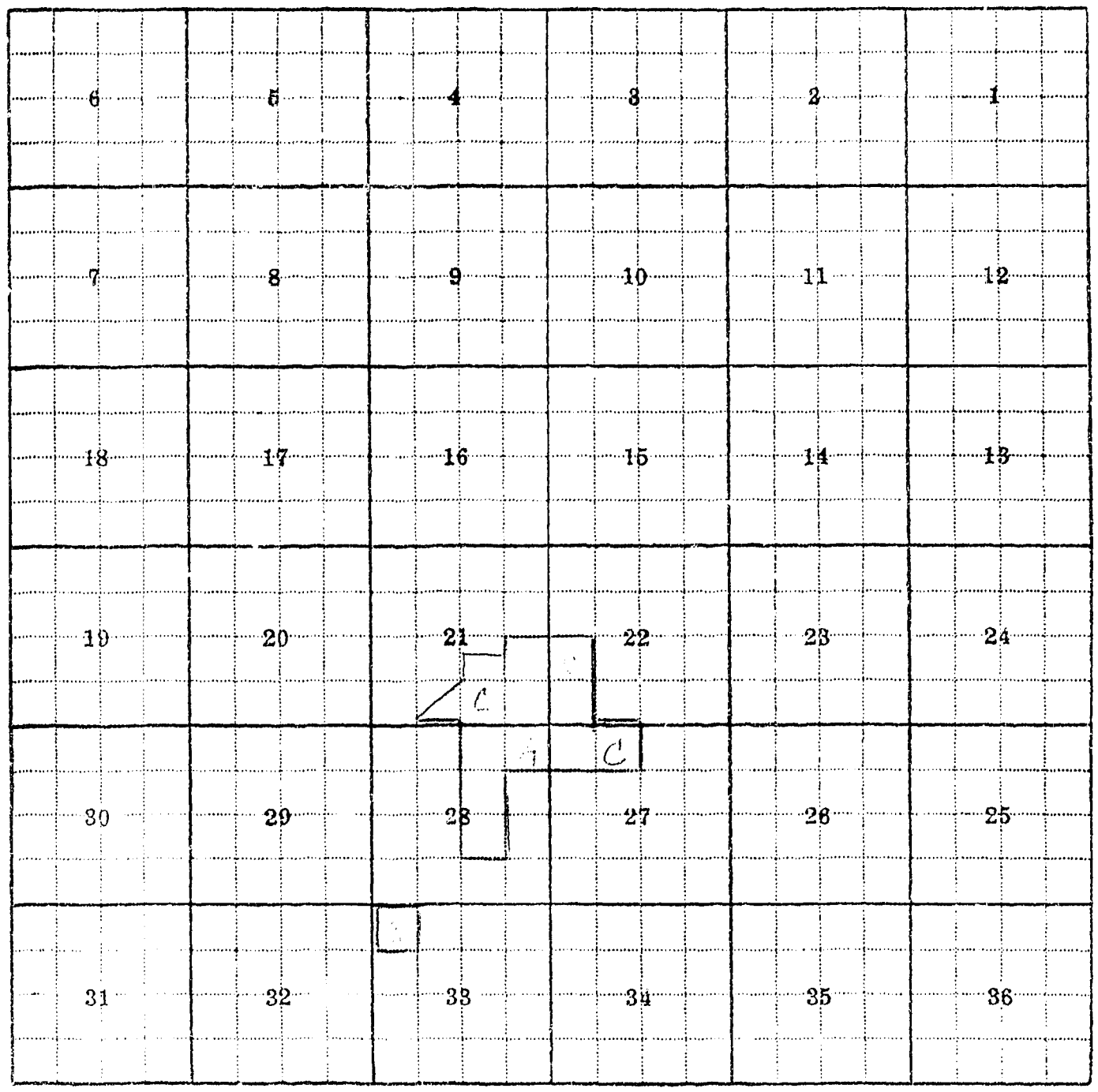

Land Ownership 21-C, 22-C, 27-C, 28-A, 33-C

F-1-A—5M—1-62—7448

County Cascade

Farm Checked: Date 7-26-60

By Vaughn Chadbourne

STATE OF MONTANA
STATE ENGINEERS OFFICE
Water Resources Survey

T 15N R 8E Plat No. 75

Photo No. 8G - 45

Legal Land Owner United States of America Address

Operator Address

Water is delivered by:— 1. Private System; 2. Ditch Company; 3. State Project; 4. Federal Project; 5. Irrigation District

App. No. Decree No.	NAME OF APPROPRIATOR TO WHOM DECREED	NAME OF STREAM	Date App. Date Priority	Miner's Inches	In Use	NAME OF DITCH (Water Delivered By)	No.	R/F	Present Irr. Acres	Irrigable Acres
	NO IRRIGATION									
A- 823	Warren S. Sparks	Smoke in the Hole Creek	7-19-41	80	Stock					

NOTE: R—Denotes Regular Irrigation. F—Flood Irrigation.

Adequate Supply: Yes No Explain

Remarks

River Basin Missouri

Also in: Plat No. Twp. Rge.	Plat No. Twp. Rge.	Plat No. Twp. Rge.
Plat No. Twp. Rge.	Plat No. Twp. Rge.	Plat No. Twp. Rge.

Information From:

Field Survey

6	5	4	3	2	1
7	8	9	10	11	12
18	17	16	15	14 B	13
19	20	21	22	23	24
30	29	28	27	26	25
31	32	33	34	35	36

Land Ownership 14-B

75
T-15N
R-8E

F-1-A--5M—1-62—7448

County Cascade

Farm Checked: Date 7-26-60

By Vaughn Chadbourne

STATE OF MONTANA
STATE ENGINEERS OFFICE
Water Resources Survey

T. 15N. R. 8E. Plat No. 75

Photo No. 8G - 45

Legal Land Owner John M. & Flora T. Howanach Address

Operator Emil & George Evans (Buying) Address Raynesford

Water is delivered by:— 1. Private System; 2. Ditch Company; 3. State Project; 4. Federal Project; 5. Irrigation District

App. No. Decree No.	NAME OF APPROPRIATOR TO WHOM DECREED	NAME OF STREAM	Date App. Date Priority	Miner's Inches	In Use	NAME OF DITCH (Water Delivered By)	No.	R/F	Present Irr. Acres	Irrigable Acres
Use		Smoke in the Hole Creek				Evans	1	F	0	
Use		Unnamed Spring Tributary to Smoke in the Hole Creek				Evans	1	F	0	39
Use		Unnamed tributaries to Dry Fork of Belt Creek				Evans	1	F	0	

NOTE: R—Denotes Regular Irrigation. F—Flood Irrigation.

Adequate Supply: Yes No X Explain

Remarks

Evans ditch is not completed

River Basin Missouri

Also in: Plat No. Twp. Rge.	Plat No. Twp. Rge.	Plat No. Twp. Rge.
Plat No. Twp. Rge.	Plat No. Twp. Rge.	Plat No. Twp. Rge.

Information From:

Geo. Evans

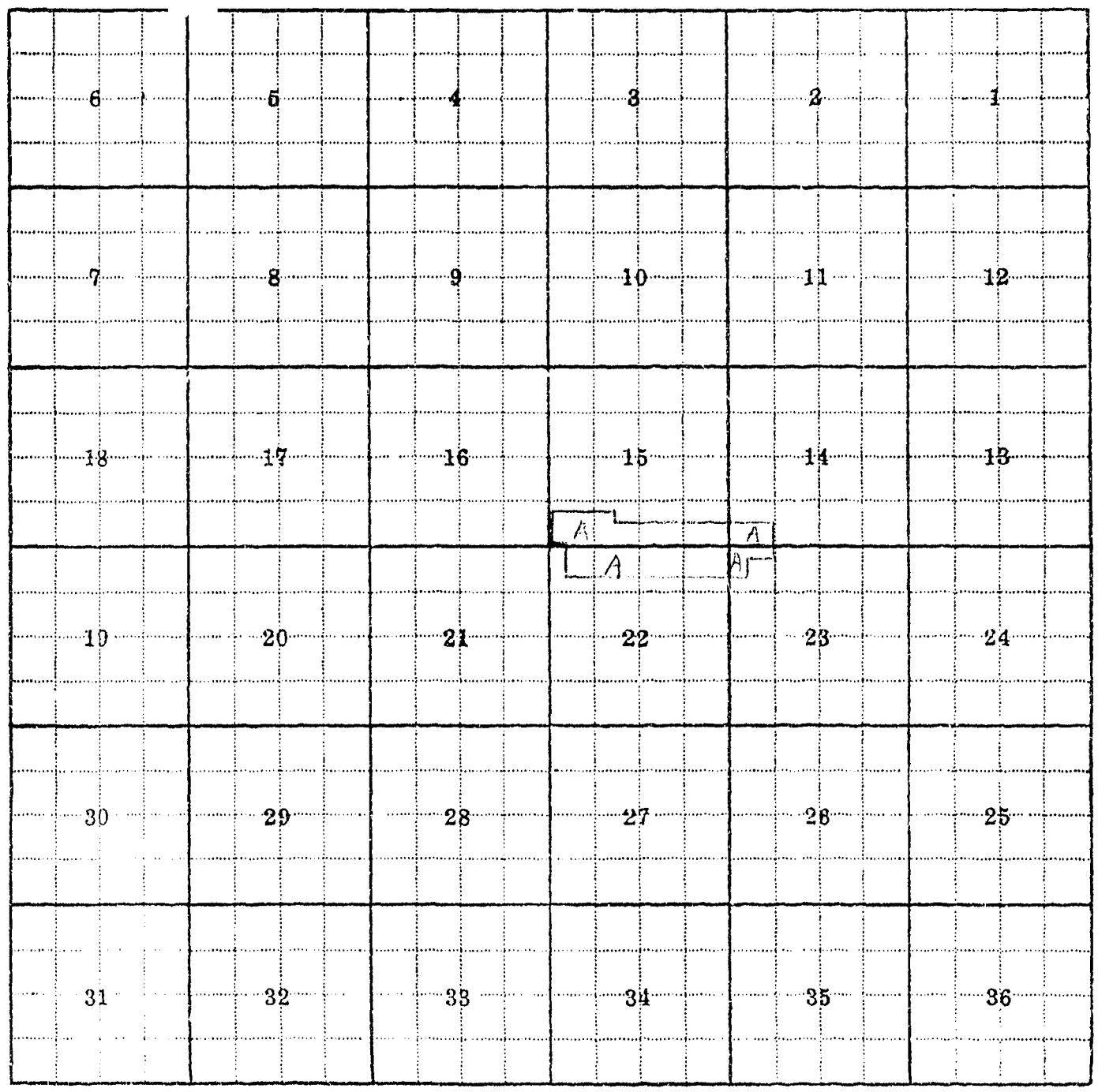

Land Ownership 14-A, 15-A, 22-A, 23-A

76
T-14N.
R-1W

F-1-A—5M—1-62—7448

County Cascade

Farm Checked: Date 6-14-60

By Bill Lambeth

STATE OF MONTANA
STATE ENGINEERS OFFICE
Water Resources Survey

T. 14N R. 1W Plat No. 76

Photo No. 3G-57) For
) Irrigation
2G-188)

Legal Land Owner Sieben Livestock Co. Address Helena, Montana

Operator Same Address

Water is delivered by:— 1. Private System; 2. Ditch Company; 3. State Project; 4. Federal Project; 5 Irrigation District

App. No. Decree No.	NAME OF APPROPRIATOR TO WHOM DECREED	NAME OF STREAM	Date App. Date Priority	Miner's Inches	In Use	NAME OF DITCH (Water Delivered By)	No.	R/F	Present Irr. Acres	Irrigable Acres
A-28	Charles W. Cannon	Bear Creek	4-21-03	25	Yes)	Sieben Ditch	1	F	23	0
A-29	Charles H. Toliver	Bear Creek	11-24-90	300	Yes)					
*A-303	Henry Cannon	Dog Creek	4-20-03	50	Yes					
A-424	Cannon Sheep & Cattle Co	Hound Creek	5-15-97	500	Yes)	Sieben Ditch	1	R	35	0
A-425	Cannon Sheep & Cattle Co	Hound Creek	6-10-94	400	Yes)					
A-441	Cannon Sheep & Cattle Co	East Hound Creek	5-15-97	500	Yes)					
**A-445	Oliver & John Brodock	East Hound Creek (Middle Fork)	5-15-98	200	Yes					
A-567	May Bingham	Northwest Fork of Middle Creek	10-27-06	50	Yes)	Sieben Ditch	1	R	231=	0
A-568	Lewis Beck	Right fork of Middle Creek	6-15-98	100	Yesx)					

NOTE: R—Denotes Regular Irrigation. F—Flood Irrigation.

Adequate Supply: Yes ... No ... Explain ...

Remarks ...

River Basin ...

Also in: Plat No. ... Twp. ... Rge. ...	Plat No. ... Twp. ... Rge. ...	Plat No. ... Twp. ... Rge. ...
Plat No. ... Twp. ... Rge. ...	Plat No. ... Twp. ... Rge. ...	Plat No. ... Twp. ... Rge. ...

Information From: ...

F-1-A—5M—1-62—7448

County Cascade

Farm Checked: Date 6-14-60

By Bill Lambeth

STATE OF MONTANA
STATE ENGINEERS OFFICE
Water Resources Survey

T. 14N R. 1W. Plat No. 76

Photo No. 3G-57) For
) Irrigation
2G-188)

Legal Land Owner Sieben Livestock Co. (continued) Address Helena, Montana

Operator Same Address

Water is delivered by:— 1. Private System; 2. Ditch Company; 3. State Project; 4. Federal Project; 5. Irrigation District

App. No. Decree No.	NAME OF APPROPRIATOR TO WHOM DECREED	NAME OF STREAM	Date App. Date Priority	Miner's Inches	In Use	NAME OF DITCH (Water Delivered By)	No.	R/F	Present Irr. Acres	Irrigable Acres
A-569	Mary Bingham	West fork of Middle Creek	10-27-06	100	Yes)	Sieben Ditch	~~1~~	~~R~~	~~231~~	~~0~~
**A-566	F.M. Bingham	Main Fork of Middle Creek	11-23-04	100	Yes					
A-940	F.M. Bingham	Rocky Spring	8-15-02	100	Stock					
A-971	Lewis Beck	Unnamed Spring	6-15-98	50	Yes					

* This right is not used where stated, but is picked up through big ditch and mingled, usually flood water.

** Use is further downstream now.

NOTE: R—Denotes Regular Irrigation. F—Flood Irrigation.

Adequate Supply: Yes No Explain

Remarks

River Basin

Also in. Plat No.	Twp.	Rge.	Plat No.	Twp.	Rge.	Plat No.	Twp.	Rge.
Plat No.	Twp.	Rge.	Plat No.	Twp.	Rge.	Plat No.	Twp.	Rge.

Information From:

Mr. Hibbard-Ranch Mgr.

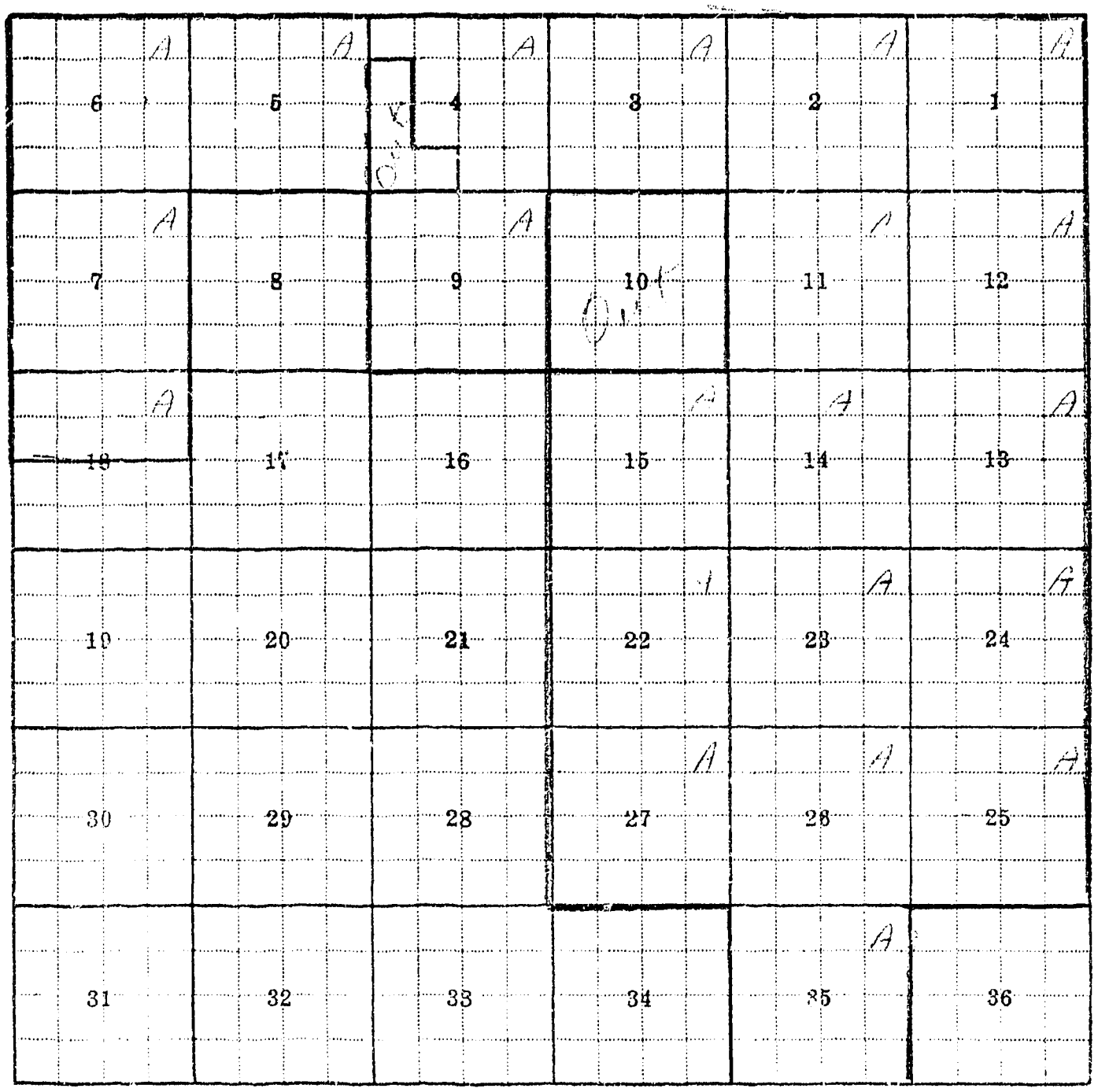

Land Ownership

F-1-A—5M—1-62—7448

County Cascade

Farm Checked: Date 6-14-60

By Bill Lambeth

STATE OF MONTANA
STATE ENGINEERS OFFICE
Water Resources Survey

T. 14N R. 1W Plat No 76

Photo No. Not Sectioned

Legal Land Owner Thomas Staunton Ranch Co., Inc. Address

Operator Same Address

Water is delivered by:— 1. Private System; 2. Ditch Company; 3. State Project; 4. Federal Project; 5. Irrigation District

App. No. Decree No.	NAME OF APPROPRIATOR TO WHOM DECREED	NAME OF STREAM	Date App. Date Priority	Miner's Inches	In Use	NAME OF DITCH (Water Delivered By)	No.	R/F	Present Irr. Acres	Irrigable Acres
	No Irrigation									
A-559	William E. Hagar	Meadow Creek	8-1-01	500	Stock					

NOTE: R—Denotes Regular Irrigation. F—Flood Irrigation.

Adequate Supply: Yes No Explain

Remarks

River Basin

Also in: Plat No. Twp. Rge.	Plat No. Twp. Rge.	Plat No. Twp. Rge.
Plat No. Twp. Rge.	Plat No. Twp. Rge.	Plat No. Twp. Rge.

Information From:

Field Survey

6	5	4	3	2	1
7	8	9	10	11	12
18 E	17 A	16	15	14	13
19 A	20 A	21 A	22	23	24
30 A	29 A	28 A	27	26	25
31 A	32 A	33 A	34 A	35	36

Land Ownership

77
T-14N
R-1E

F-1-A

County Cascade

Farm Checked: Date 6-14-60

By Lill Lambert

Legal Land Owner Dana Ranch Company, Inc. Address

Operator Same Address

STATE OF MONTANA
STATE ENGINEERS OFFICE
Water Resources Survey

T.14N R.1E at No. 77

Photo No. 3G-199

Water is deliverd by:— X1. Private System; 2. Ditch Company; 3 State Project; 4. Federal Project; 5. Irrigation District

If under Ditch Company, Irrigation District, or Government Project, state the number of shares or inches, acre feet, as the case may be in said system

App. No. Decree No.	NAME OF APPROPRIATOR TO WHOM DECREED	NAME OF STREAM	Date App. Date Priority	Miner's Inches	In Use	NAME OF DITCH (Water Delivered By)	No.	R/F	P/G/S	Present Irr. Acres	Irrigable Acres
A-443	Jno. J. Oswald	East Hound Creek	4-23-92	100	Yes	Dana Ditches	1	R)		52	0
A-444	Jno. J. Oswald	East Hound Creek	4-23-94	100	Yes	Dana Ditches	1	R)			
A-277	Jno. J. Oswald	Crooked Creek	4-1-94	100	No						

NOTE: R—Denotes Regular Irrigation. F—Flood Irrigation. P—Water diverted by means of pumping. G—Water diverted by gravity. S—Stored Water.

Condition of System Good Topography Creek Bottom River Basin Missouri

Adequate Supply: Yes x No Explain

Remarks

Also in: Plat No. Twp. Rge.	Plat No. Twp. Rge.	Plat No. Twp. Rge.
Plat No. Twp. Rge.	Plat No. Twp. Rge.	Plat No. Twp. Rge.

Information From:

Field Survey & Hilland

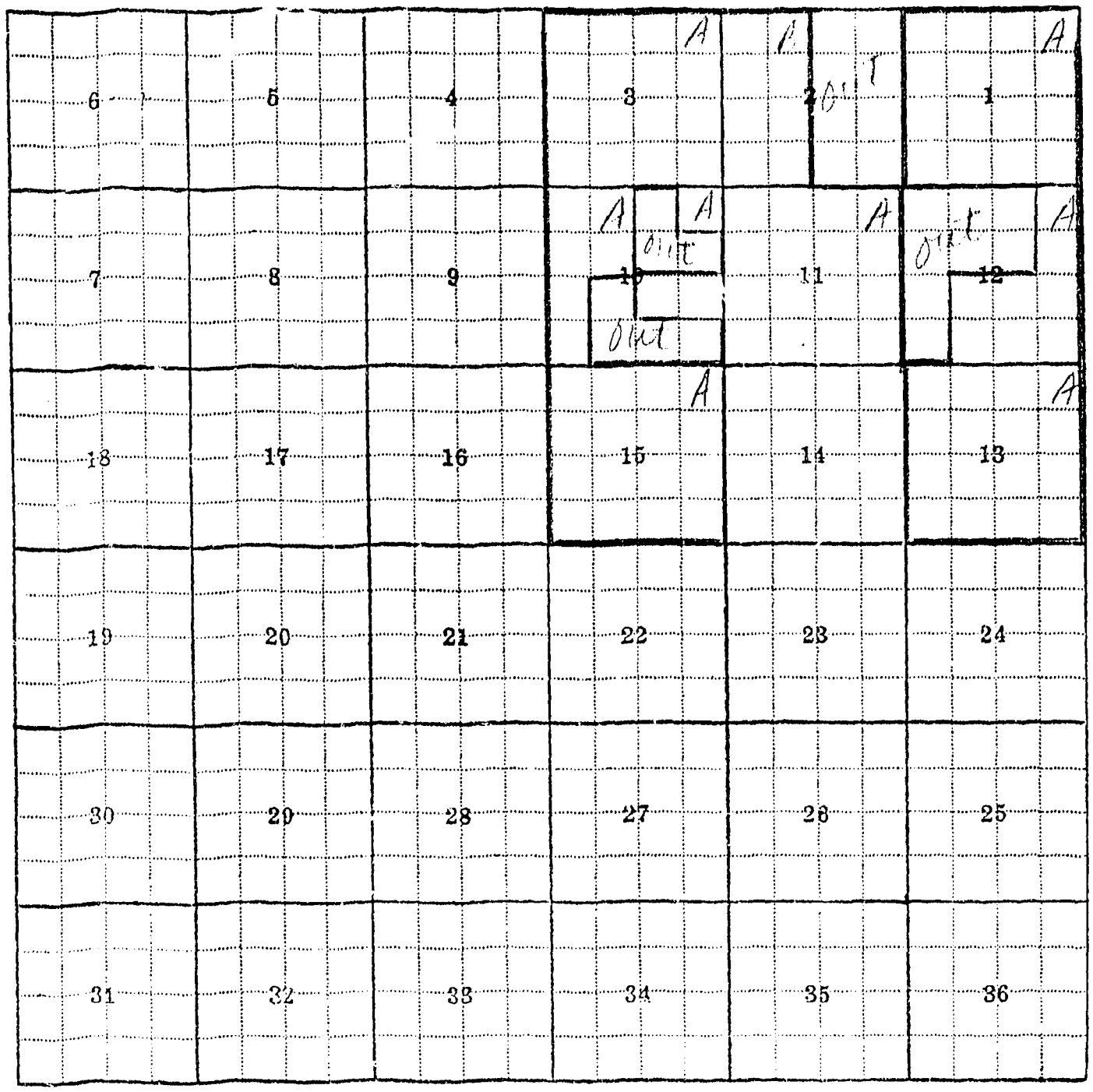

1-A, 2-B, 3-A, 10-A, 11-A, 12-A, 13-A, 15-A

F-1-A

County Cascade

Farm Checked: Date 6-14-60

By Bill Lameth

STATE OF MONTANA
STATE ENGINEERS OFFICE
Water Resources Survey

T. 14N. R. 1E. Plat No. 77

Photo No. 3G-195, 196

Legal Land Owner Elkridge Livestock Company Address

Operator Address

Water is deliverd by:— X1. Private System; 2. Ditch Company; 3. State Project; 4. Federal Project; 5. Irrigation District

If under Ditch Company, Irrigation District, or Government Project, state the number of shares or inches, acre feet, as the case may be in said system

App. No. Decree No.	NAME OF APPROPRIATOR TO WHOM DECREED	NAME OF STREAM	Date App. Date Priority	Miner's Inches	In Use	NAME OF DITCH (Water Delivered By)	No.	R/F	P/G/S	Present Irr. Acres	Irrigable Acres
A-434	Edgar R. Dunham	Middle Fork Hound Creek	1-20-00	160	Yes	Sieben & Elkridge Ditches	1	R)		91	0
A-435	Tillman H. Hendrix	Middle Fork Hound Creek	6-2-98	200	Yes	Sieben & Elkridge Ditches	1	R)			
A-503	Alen Perkins	Middle Creek	4-17-95	400	Yes	Sieben & Elkridge Ditches	1	R)			
A-334	James M. Tucker	East & West Tributaries of Elk Creek	10-22-94	All	Yes	Elkridge Ditch	1	F(			
A-330	John J. Catron & James M. Tucker	Elk Creek	6-14-95	1000	Yes	Elkridge Ditch	1	R(			
A-331	John J. Catron	Elk Creek	10-25-01	200	Yes	Elkridge Ditch	1	R(		160	0
A-274	Gardner G. Catron	Crooked Creek	9-5-03	160	No						
A-275	Garder, Catron & James M. Tucker	Crooked Creek & 2 Forks	5-25-96	All	No						

NOTE: R—Denotes Regular Irrigation. F—Flood Irrigation. P—Water diverted by means of pumping. G—Water diverted by gravity. S—Stored Water.

Condition of System Fair Topography Creek Bottom & Hill River Basin Missouri

Adequate Supply: Yes X No. Explain

Remarks

Also in: Plat No. Twp. Rge.	Plat No. Twp. Rge.	Plat No. Twp. Rge.
Plat No. Twp. Rge.	Plat No. Twp. Rge.	Plat No. Twp. Rge.

Information From:

Field Survey & Hibbard

F-1-A

County Cascade

Farm Checked: Date 6-16-70

By Bill Lamreth

STATE OF MONTANA
STATE ENGINEERS OFFICE
Water Resources Survey

T. 14N. R. 1E. Plat No. 77

Photo No. 3G-195, 196

Legal Land Owner Elkridge Livestock Company Address

Operator Address

Water is deliverd by:— X 1. Private System; 2. Ditch Company; 3. State Project; 4. Federal Project; 5. Irrigation District

If under Ditch Company, Irrigation District, or Government Project, state the number of shares or inches, acre feet, as the case may be in said system

App. No. Decree No.	NAME OF APPROPRIATOR TO WHOM DECREED	NAME OF STREAM	Date App. Date Priority	Miner's Inches	In Use	NAME OF DITCH (Water Delivered By)	No.	R/F	F/G/S	Present Irr. Acres	Irrigable Acres
A-335	Harry Pigott	Spring Branch of Elk									
		Creek	7-18-03	150	No						
A 336	Harry Pigott	Spring Branch of Elk									
		Creek	7-18-03	50	No						

NOTE: R—Denotes Regular Irrigation. F—Flood Irrigation. P—Water diverted by means of pumping. G—Water diverted by gravity. S—Stored Water.

Condition of System Fair Topography Creek Bottom & Hill River Basin Missouri

Adequate Supply: Yes X No Explain

Remarks

Also in: Plat No. Twp. Rge. Plat No. Twp. Rge. | Plat No. Twp. Rge. Plat No. Twp. Rge. | Plat No. Twp. Rge. Plat No. Twp. Rge.

Information From:

Field Survey & Hibbard

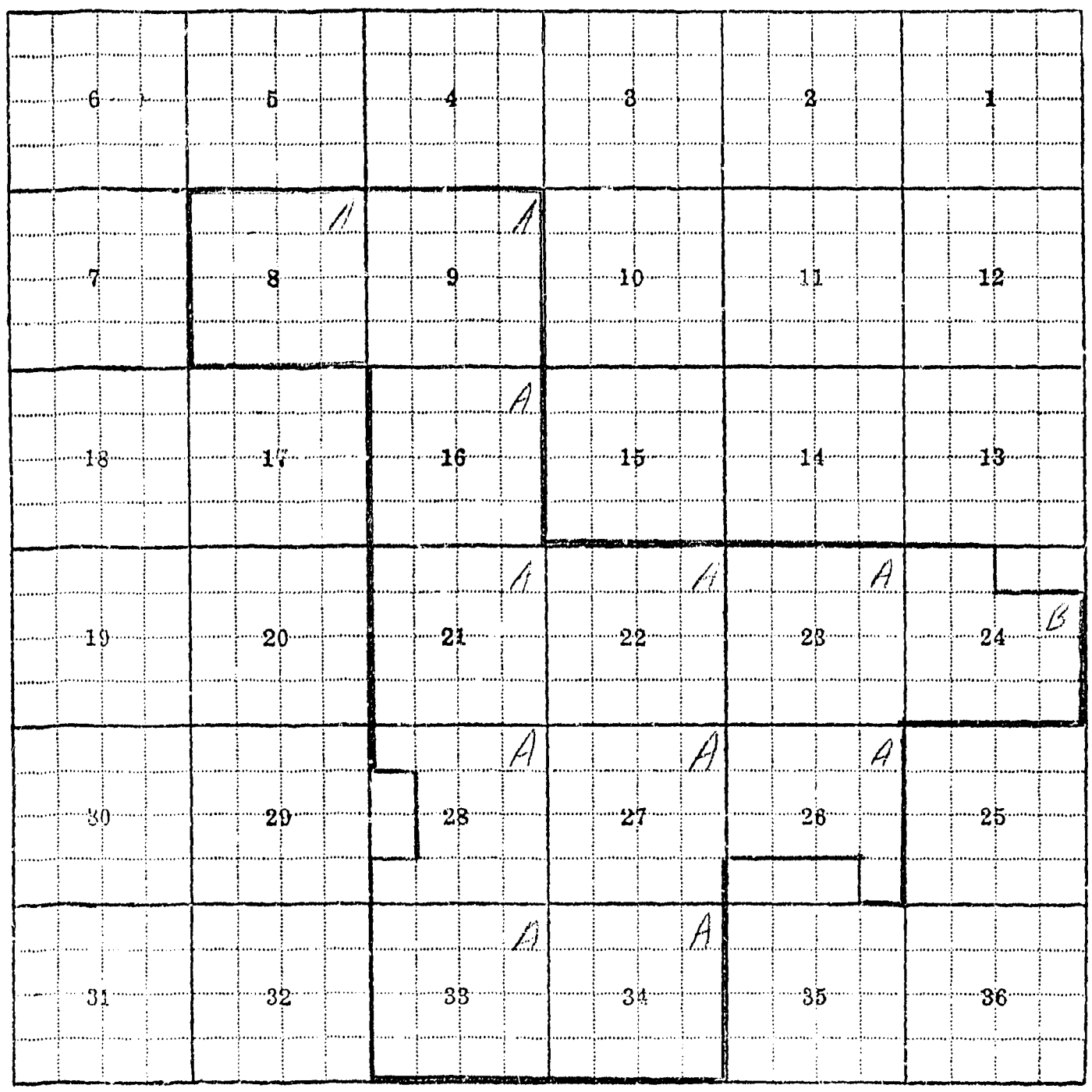

8-A, 9-A, 16-A, 21-A, 22-A, 23-A, 24-B, 26-A, 27-A, 28-A, 33-A, 34-A

F-1 A

County Cascade

Farm Checked: Date 6-14-60

By Lill Lamketh

STATE OF MONTANA
STATE ENGINEERS OFFICE
Water Resources Survey

T. 14N. R. 1E. Plat No. 77

Photo No. 3G-85, 83

Legal Land Owner Sieben Livestock Co. Address Box 835, Helena

Operator Same Address

Water is deliverd by:— X1. Private System; 2. Ditch Company; 3. State Project; 4. Federal Project; 5. Irrigation District

If under Ditch Company, Irrigation District, or Government Project, state the number of shares or inches, acre feet, as the case may be in said system

App. No. Decree No.	NAME OF APPROPRIATOR TO WHOM DECREED	NAME OF STREAM	Date App. Date Priority	Miner's Inches	In Use	NAME OF DITCH (Water Delivered By)	No.	R/F	P/G/S	Present Irr. Acres	Irrigable Acres
A-423	Henry Cannon	Hound Creek	3-17-96	300	Yes	Sieben Ditch	1	R)		300	0
A-424	Cannon Sheep & Cattle Company	Hound Creek	5-15-97	500	Yes	Sieben Ditch	1	R)			
A-436	Sieben Livestock Co.	Middle Fork Hound Creek	8-7-51	1000	Yes	Sieben Ditch	1	R)		701	259
A-437	J. F. Swarbrick	Middle Fork Hound Creek	12-10-93	100	Yes	Sieben Ditch	1	R)			
A-438	Joseph F. Swarbrick	Middle Fork Hound Creek	12-10-93	150	Yes	Sieben Ditch	1	R)			
A-439	Joseph F. Swarbrick	Middle Fork Hound Creek	12-10-93	100	Yes	Sieben Ditch	1	R)			
A-564	John B. Swarbrick	Middle Creek	4-17-97	150	Yes	Sieben Ditch	1	R)			
A-565	John B. Swarbrick	Middle Creek	6-30-98	150	Yes	Sieben Ditch	1	R)			
A-561	Henry Cannon	Middle Creek	4-9-94	350	Yes	Sieben Ditch	1	R)			
A-1166	Fred A. Nelson	Unnamed spring NE¼ of Sec. 12, T. 14, R. 1W	4-3-97	60	No	Sieben Ditch	1	R)			

NOTE: R—Denotes Regular Irrigation. F—Flood Irrigation. P—Water diverted by means of pumping. G—Water diverted by gravity. S—Stored Water.

Condition of System Good Topography Side hill & creek bottom River Basin Missouri

Adequate Supply: Yes X No Explain

Remarks

Also in: Plat No. Twp. Rge.	Plat No. Twp. Rge.	Plat No. Twp. Rge.
Plat No. Twp. Rge.	Plat No. Twp. Rge.	Plat No. Twp. Rge.

Information From:

Mr. Hibbard--Ranch Manager

F-1-A

County Cascade

Farm Checked: Date 6-14-60

By Bill Lamreth

STATE OF MONTANA
STATE ENGINEERS OFFICE
Water Resources Survey

T 14N R 1E Plat No 77

Photo No 30-81, 83

Legal Land Owner Sieben Livestock Co. (Continued) Address Box 835, Helena

Operator Same Address

Water is deliverd by:— X 1. Private System; 2. Ditch Company; 3. State Project; 4. Federal Project; 5. Irrigation District

If under Ditch Company, Irrigation District, or Government Project, state the number of shares or inches, acre feet, as the case may be in said system

App. No. Decree No.	NAME OF APPROPRIATOR TO WHOM DECREED	NAME OF STREAM	Date App. Date Priority	Miner's Inches	In Use	NAME OF DITCH (Water Delivered By)	No.	R/F	P/G/S	Present Irr. Acres	Irrigable Acres
A-1170	Ole Nelson	Unnamed spring on									
		left side of Hound									
		Creek	10-26-94	50	No	Sieben Ditch	1	R)			
A-562	Henry Cannon	Middle Creek	3-20-95	350	Yes	Sieben Ditch	1	R)			

NOTE: R—Denotes Regular Irrigation. F—Flood Irrigation. P—Water diverted by means of pumping. G—Water diverted by gravity. S—Stored Water.

Condition of System Good Topography Side hill & Creek Bottom River Basin Missouri

Adequate Supply: Yes X No Explain

Remarks

Also in: Plat No. Twp. Rge.	Plat No. Twp. Rge.	Plat No. Twp. Rge.
Plat No. Twp. Rge.	Plat No. Twp. Rge.	Plat No. Twp. Rge.

Information From:

Mr. Hibbard--Ranch Manager

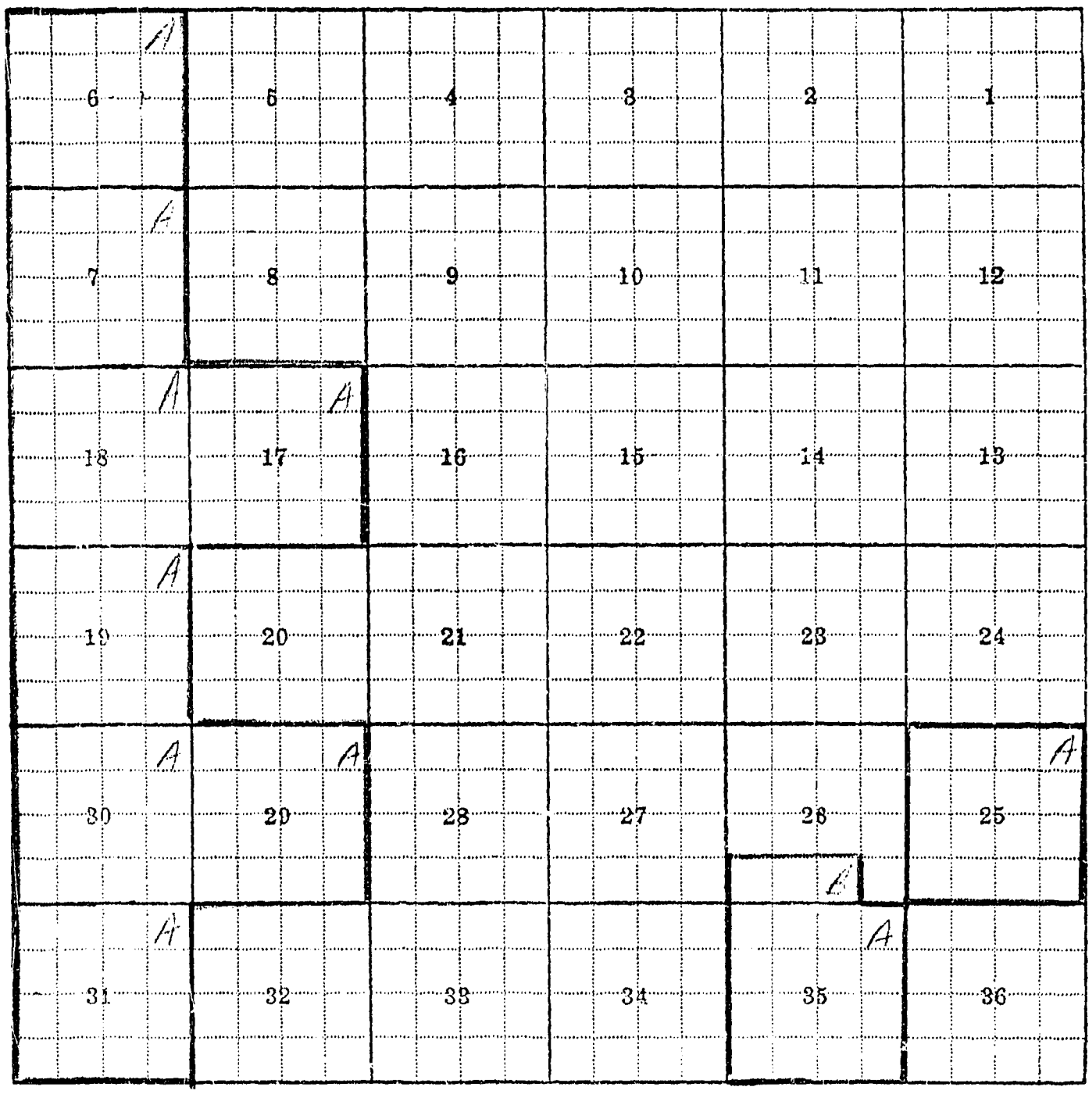

6-A, 7-A, 17-A, 18-A, 19-A, 29-A, 30-A, 31-A, 26-B, 25-A, 35-A

F-1-A—5M—1-62—7448

County Cascade

Farm Checked: Date 7-14-60

By Vaughn Chadbourne

STATE OF MONTANA
STATE ENGINEERS OFFICE
Water Resources Survey

T 14N R 7E Plat No. 80

Photo No. 7G - 142

Legal Land Owner Claude L. & Freda L. Briggs Address

Operator Address

Water is delivered by:— 1. Private System; 2. Ditch Company; 3. State Project; 4. Federal Project; 5. Irrigation District

App. No. Decree No.	NAME OF APPROPRIATOR TO WHOM DECREED	NAME OF STREAM	Date App. Date Priority	Miner's Inches	In Use	NAME OF DITCH (Water Delivered By)	No.	R/F	Present Irr. Acres	Irrigable Acres
	NO IRRIGATION									
A-1134	Isaac Linsford	Unnamed Springs	5- 5-60	100	Stock					

NOTE: R—Denotes Regular Irrigation. F—Flood Irrigation.

Adequate Supply: Yes No Explain

Remarks

River Basin Missouri

Also in: Plat No. Twp. Rge.	Plat No. Twp. Rge.	Plat No. Twp. Rge.
Plat No. Twp. Rge.	Plat No. Twp. Rge.	Plat No. Twp. Rge.

Information From:

Field Survey

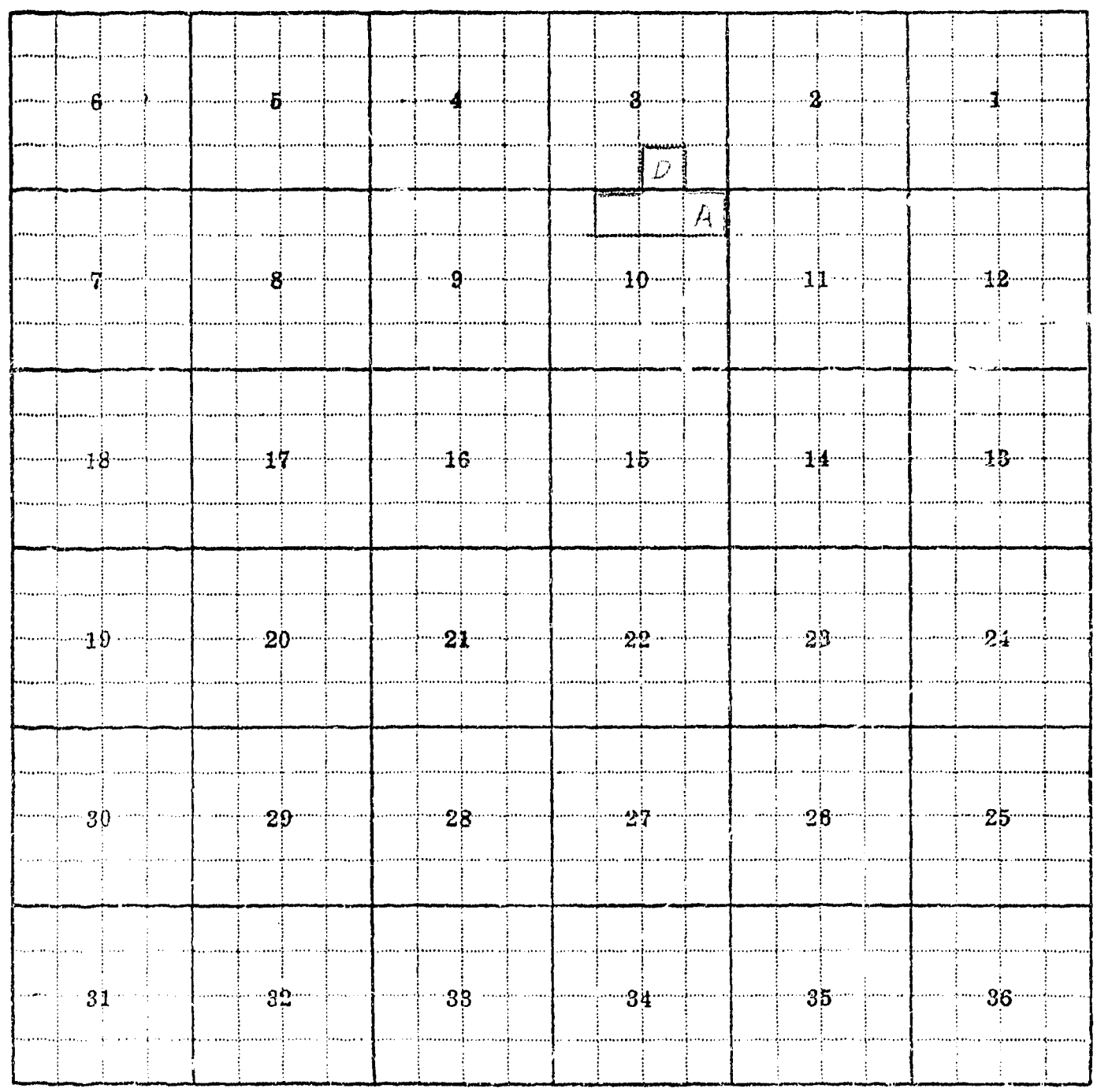

Land Ownership 3-D, 10-A

F-1-A--5M—1-62--7448

County Cascade

Farm Checked: Date 7-13-60

By Vaughn Chadbourne

STATE OF MONTANA
STATE ENGINEERS OFFICE
Water Resources Survey

T 14N R 7E Plat No. 80

Photo No. 7G - 142

Legal Land Owner Geo. B. & Sidney Camp Address

Operator Address

Water is delivered by:— 1. Private System; 2. Ditch Company; 3. State Project; 4. Federal Project; 5. Irrigation District

App. No. Decree No.	NAME OF APPROPRIATOR TO WHOM DECREED	NAME OF STREAM	Date App. Date Priority	Miner's Inches	In Use	NAME OF DITCH (Water Delivered By)	No.	R/F	Present Irr. Acres	Irrigable Acres
	NO IRRIGATION									
A-1134	Isaac Linsford	Unnamed Springs	5- 5-00	100	Part-Stock					

NOTE. R—Denotes Regular Irrigation. F—Flood Irrigation.

Adequate Supply: Yes No Explain

Remarks

River Basin Missouri

Also in: Plat No. Twp. Rge. | Plat No. Twp. Rge. | Plat No. Twp. Rge.
Plat No. Twp. Rge. | Plat No. Twp. Rge | Plat No. Twp. Rge

Information From:
Field Survey

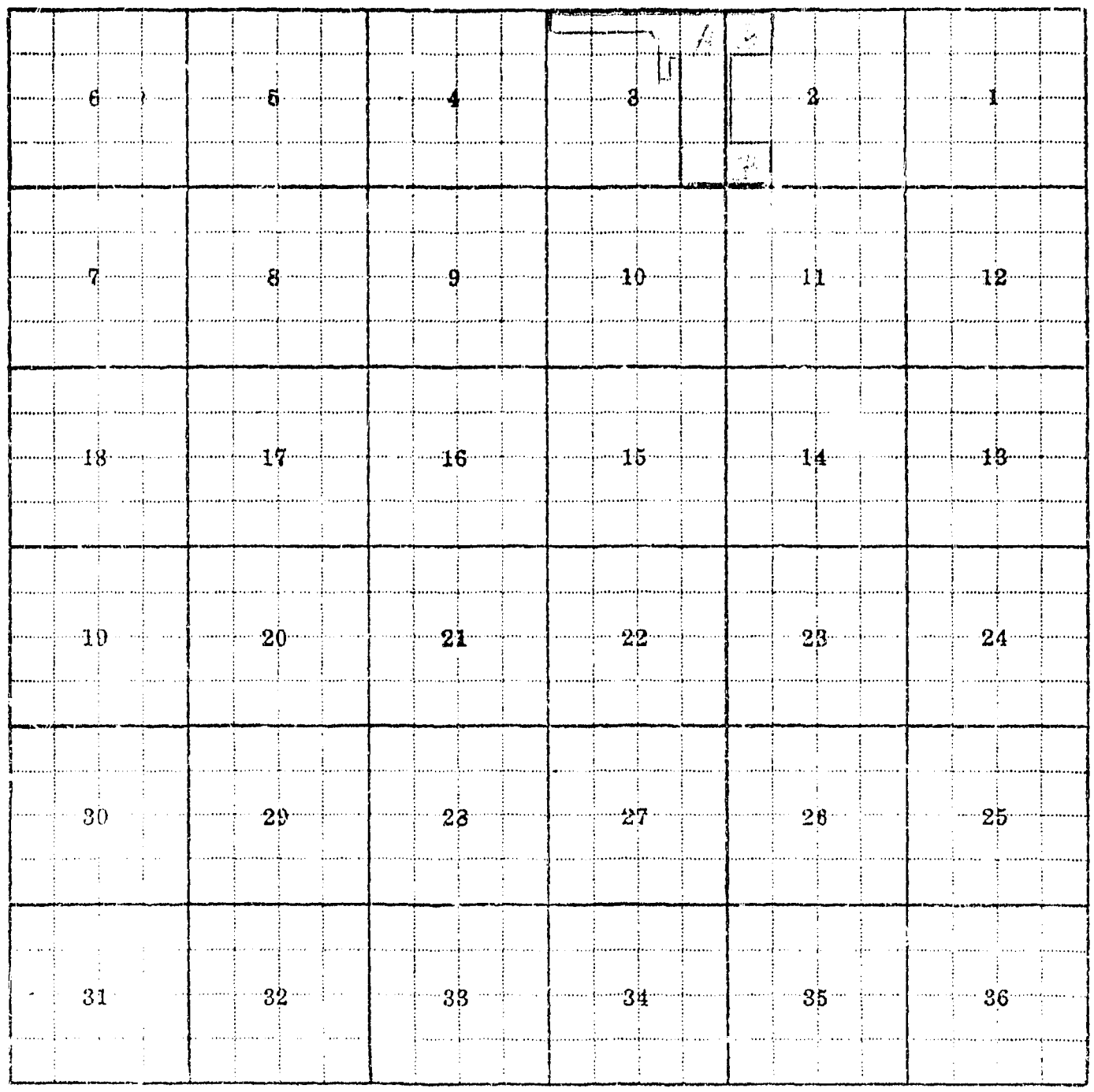

Land Ownership 2-B, 3-A

F-1-A—5M—1-62—7448

County Cascade

Farm Checked: Date 7-15-60

By Vaughn Chadbourne

STATE OF MONTANA
STATE ENGINEERS OFFICE
Water Resources Survey

T. 14N R. 7E Plat No. 80

Photo No. 7G - 142

Legal Land Owner Matt L. Jacobson Address

Operator Address

Water is delivered by:— 1. Private System; 2. Ditch Company; 3 State Project; 4. Federal Project; 5. Irrigation District

App. No. Decree No.	NAME OF APPROPRIATOR TO WHOM DECREED	NAME OF STREAM	Date App. Date Priority	Miner's Inches	In Use	NAME OF DITCH (Water Delivered By)	No.	R/F	Present Irr. Acres	Irrigable Acres
	NO IRRIGATION									
A-1134	Isaac Linsford	Unnamed Springs	5- 5-00	100	Part-Stock					

NOTE: R—Denotes Regular Irrigation. F—Flood Irrigation.

Adequate Supply: Yes No Explain

Remarks

River Basin Missouri

Also in: Plat No.	Twp.	Rge.	Plat No.	Twp.	Rge.	Plat No.	Twp.	Rge.
Plat No.	Twp.	Rge.	Plat No.	Twp.	Rge.	Plat No.	Twp.	Rge.

Information From:

Field Survey

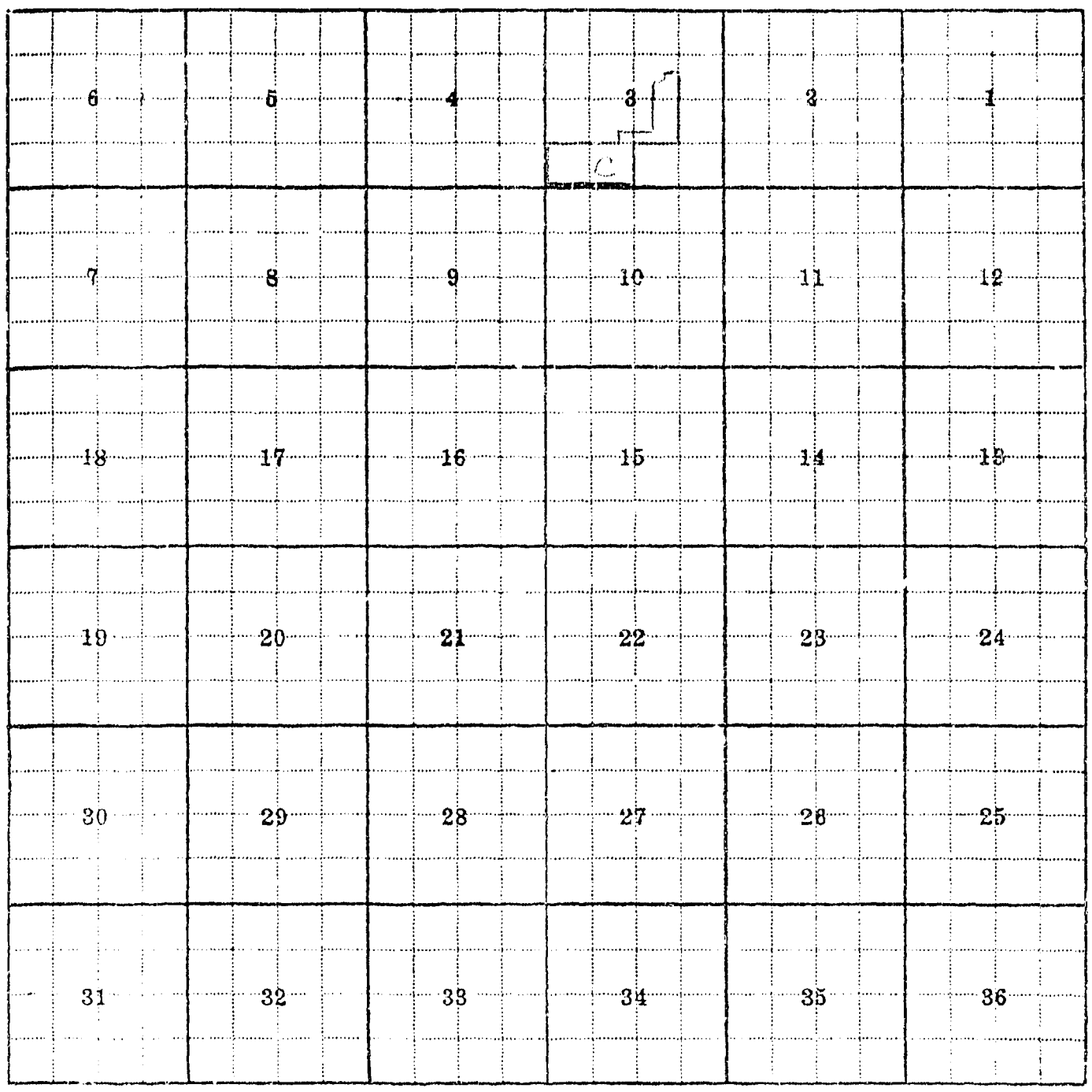

Land Ownership 3-C

F-1-A—5M—1-62—7448

County Cascade

Farm Checked: Date 7-15-60

By Vaughn Chadbourne

STATE OF MONTANA
STATE ENGINEERS OFFICE
Water Resources Survey

T. 14N. R. 7E. Plat No. 80

Photo No. 76 - 143

Legal Land Owner Elma E. Miller Address

Operator Address

Water is delivered by:— 1. Private System; 2. Ditch Company; 3. State Project; 4. Federal Project; 5. Irrigation District

App. No. Decree No.	NAME OF APPROPRIATOR TO WHOM DECREED	NAME OF STREAM	Date App. Date Priority	Miner's Inches	In Use	NAME OF DITCH (Water Delivered By)	No.	R/F	Present Irr. Acres	Irrigable Acres
	NO IRRIGATION									
A- 885	Andrew Lindred	Spring Creek	3-18-96	100	Part-Stock					

NOTE: R—Denotes Regular Irrigation. F—Flood Irrigation.

Adequate Supply: Yes No Explain

Remarks

River Basin Missouri

Also in: Plat No. Twp. Rge.	Plat No. Twp. Rge.	Plat No. Twp. Rge
Plat No. Twp. Rge.	Plat No. Twp. Rge.	Plat No. Twp. Rge.

Information From:
Field Survey

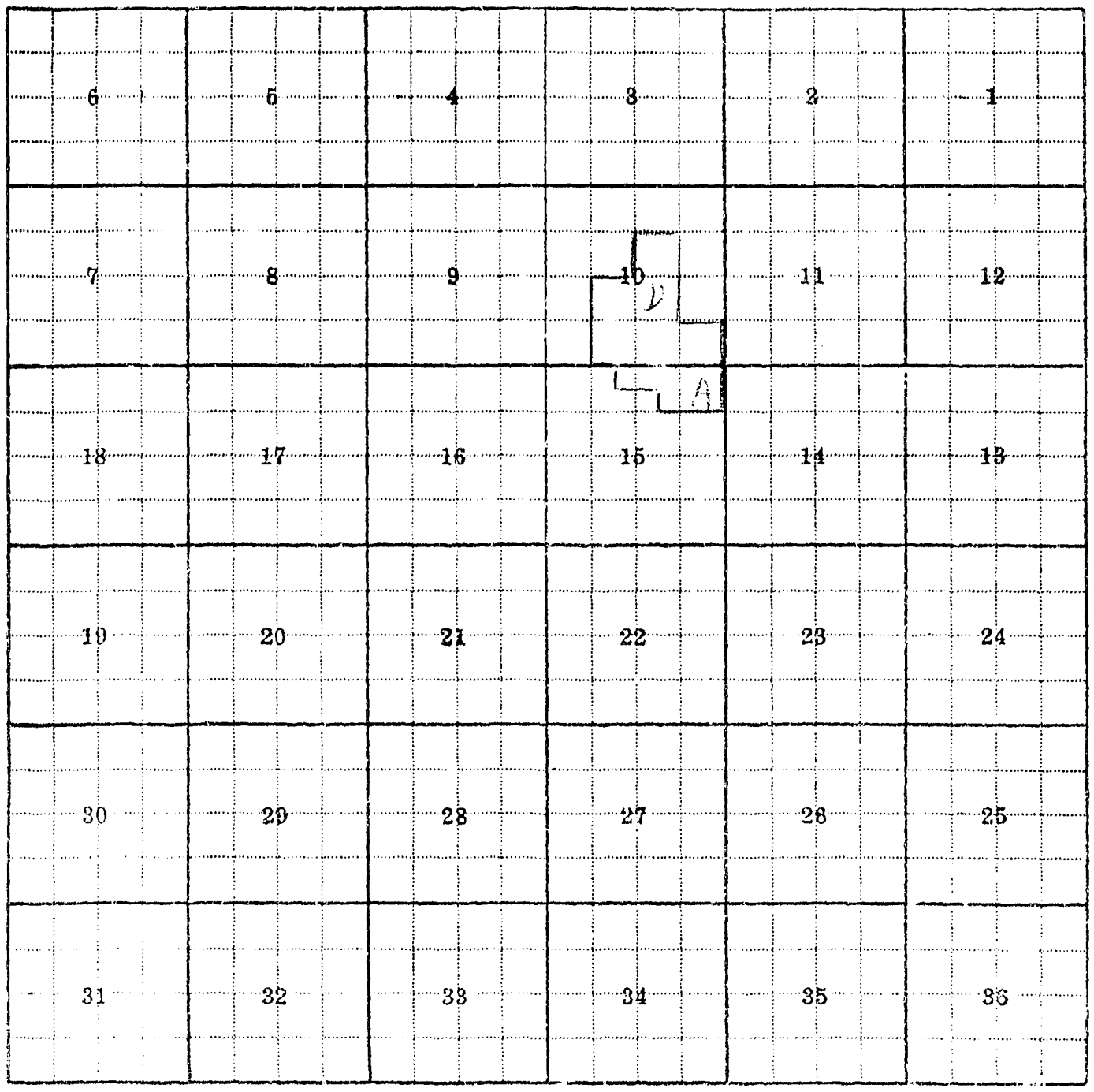

Land Ownership 10-D, 15-A

F-1-A—5M—1-62—7448

County Cascade

Farm Checked: Date 7-15-60

By Vaughn Chadbourne

STATE OF MONTANA
STATE ENGINEERS OFFICE
Water Resources Survey

T. 14N R. 7E Plat No. 80

Photo No. 7G - 143

Legal Land Owner Geo. & Marjorie McCafferty Address

Operator Address

Water is delivered by:— 1. Private System; 2. Ditch Company; 3. State Project; 4. Federal Project; 5. Irrigation District

App. No. Decree No.	NAME OF APPROPRIATOR TO WHOM DECREED	NAME OF STREAM	Date App. Date Priority	Miner's Inches	In Use	NAME OF DITCH (Water Delivered By)	No.	R/F	Present Irr. Acres	Irrigable Acres
	NO IRRIGATION									
A- 885	Andrew Lindred	Spring Creek	3-18-96	100	Part-Stock					

NOTE: R—Denotes Regular Irrigation. F—Flood Irrigation.

Adequate Supply: Yes No Explain

Remarks

River Basin Missouri

Also in: Plat No. Twp. Rge.	Plat No. Twp. Rge.	Plat No. Twp. Rge.
Plat No. Twp. Rge.	Plat No. Twp. Rge.	Plat No. Twp. Rge.

Information From:

Field Survey & Emmet Seabrook (Employee)

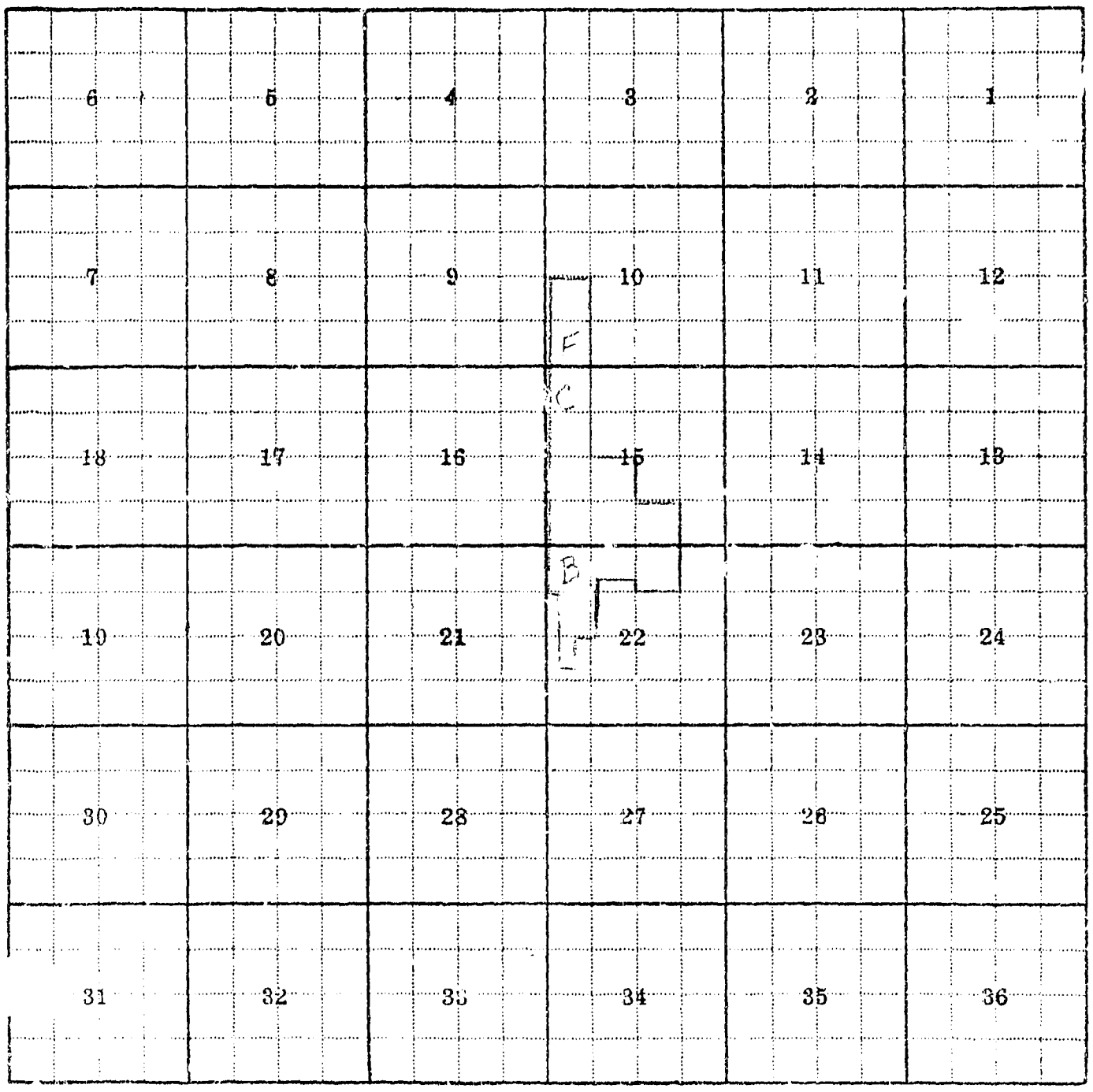

Land Ownership 10-F, 15-C, 22-B

F-1-A—5M—1-62—7448

County Cascade

Farm Checked: Date 7-15-60

By Vaughn Chadbourne

STATE OF MONTANA
STATE ENGINEERS OFFICE
Water Resources Survey

T 14N R 7E Plat No. 80

Photo No. 7G - 143

Legal Land Owner United States of America Address

Operator Address

Water is delivered by:— 1. Private System; 2. Ditch Company; 3. State Project; 4. Federal Project; 5. Irrigation District

App. No. Decree No.	NAME OF APPROPRIATOR TO WHOM DECREED	NAME OF STREAM	Date App. Date Priority	Miner's Inches	In Use	NAME OF DITCH (Water Delivered By)	No.	R/F	Present Irr. Acres	Irrigable Acres
	NO IRRIGATION									
A- 395	A. Lunde	Graveyard Gulch Creek	10-26-31	120	Stock					
A- 885	Andrew Lindred	Spring Creek	3-18-96	100	Part-Stock					
A- 902	Hattie Ziemer	Spring Creek	1-14-03	500	Stock					
A-1134	Isaac Linsford	Unnamed Springs	5- 5-00	100	Part-Stock					

NOTE: R—Denotes Regular Irrigation. F—Flood Irrigation.

Adequate Supply: Yes No Explain

Remarks

River Basin Missouri

Information From: Field Survey

Also in: Plat No.	Twp.	Rge.	Plat No.	Twp.	Rge.	Plat No.	Twp.	Rge.
Plat No.	Twp.	Rge.	Plat No.	Twp.	Rge.	Plat No.	Twp.	Rge.

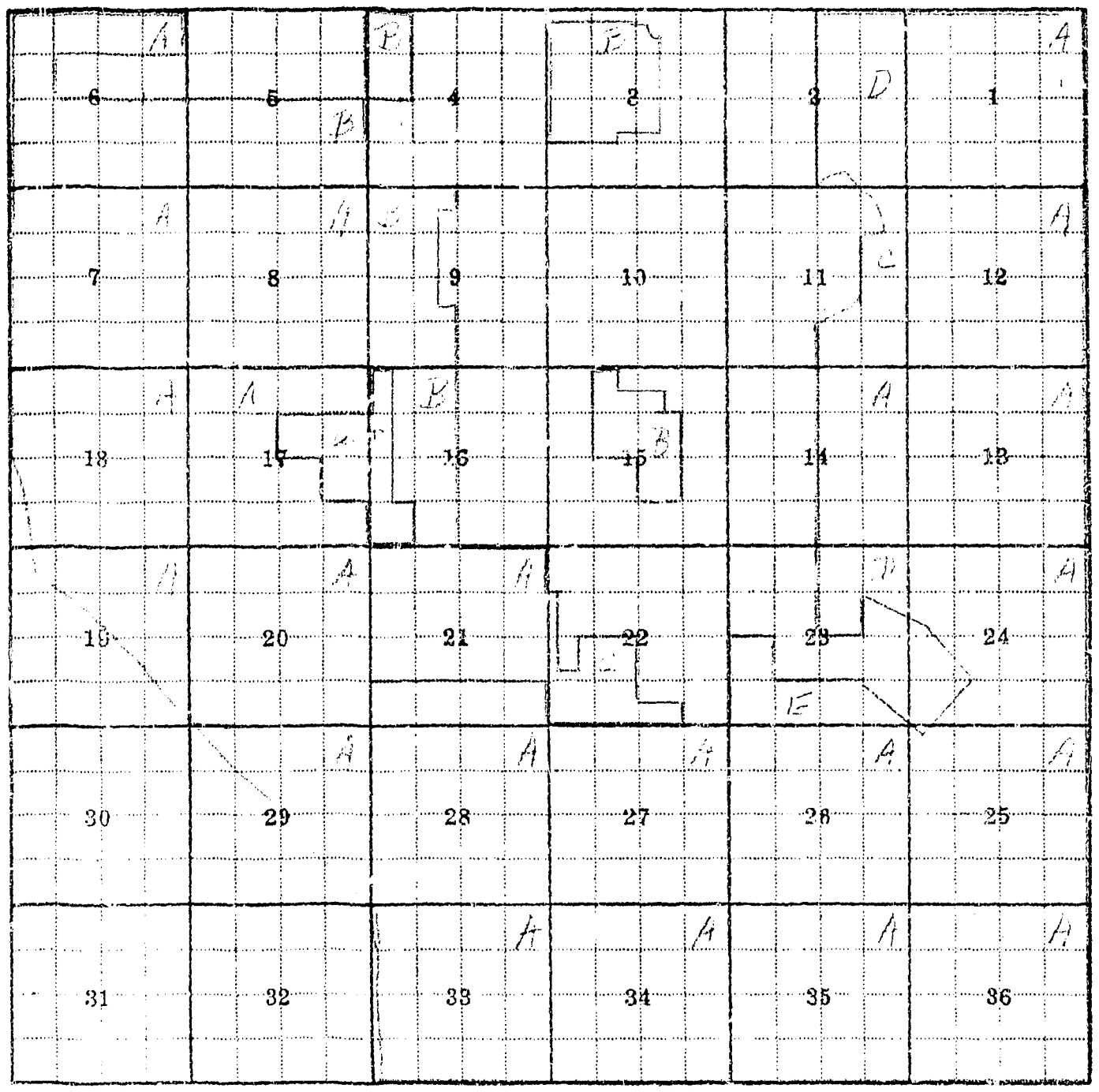

Land Ownership 1-A, 2-D, 3-B, 4-B, 5-B, 6-A, 7-A, 8-A, 9-B, 11-C, 12-A,
13-A, 14-A, 15-B, 16-B, 17-A, 18-A, 19-A, 20-A, 21-A, 22-C,
23-E, 23-D, 24-A, 25-A, 26-A, 27-A, 28-A, 29-A, 33-A, 34-A, 35-A, 36-A