F-1-A—5M—1-62—7448

County Cascade

Farm Checked: Date 7-13-60

By Vaughn Chadbourne

**STATE OF MONTANA**
**STATE ENGINEERS OFFICE**
**Water Resources Survey**

T. 16N R. 7E Plat No. 63

Photo No. 7G - 173

Legal Land Owner Fred & Helen Remington Address

Operator Address

Water is delivered by:— 1. Private System; 2. Ditch Company; 3. State Project; 4. Federal Project; 5. Irrigation District

| App. No. Decree No. | NAME OF APPROPRIATOR TO WHOM DECREED | NAME OF STREAM | Date App. Date Priority | Miner's Inches | In Use | NAME OF DITCH (Water Delivered By) | No. | R/F | Present Irr. Acres | Irrigable Acres |
|---|---|---|---|---|---|---|---|---|---|---|
| | NO IRRIGATION | | | | | | | | | |
| A-1724 | Peter McFee | 2 Coulees | Oct.,1903 | 20 | Stock | | | | | |

**NOTE: R—Denotes Regular Irrigation. F—Flood Irrigation.**

Adequate Supply: Yes No Explain

Remarks

River Basin Missouri

| Also in: Plat No. | Twp. | Rge. | Plat No. | Twp. | Rge. | Plat No. | Twp. | Rge. |
|---|---|---|---|---|---|---|---|---|
| Plat No. | Twp. | Rge. | Plat No. | Twp. | Rge. | Plat No. | Twp. | Rge. |

Information From:

Field Survey

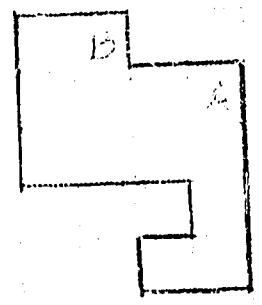


1-B, 12-A

F-1-A—5M—1-62—7448

County Cascade

Farm Checked: Date 7-14-60

By Vaughn Chadbourne

Legal Land Owner James C. Sewell Address

Operator Address

**STATE OF MONTANA**
**STATE ENGINEERS OFFICE**
**Water Resources Survey**

T. 16N. R. 7E. Plat No. 66

Photo No. 76 = 76

Water is delivered by:— 1. Private System; 2. Ditch Company; 3. State Project; 4. Federal Project; 5. Irrigation District

| App. No. Decree No. | NAME OF APPROPRIATOR TO WHOM DECREED | NAME OF STREAM | Date App Date Priority | Miner's Inches | In Use | NAME OF DITCH (Water Delivered By) | No. | R/F | Present Irr. Acres | Irrigable Acres |
|---|---|---|---|---|---|---|---|---|---|---|
| | NO IRRIGATION | | | | | | | | | |
| A-1917 | Frederick Whittaker | Coulee | 4- 1-02 | 100 | Stock | | | | | |

**NOTE:** R—Denotes Regular Irrigation. F—Flood Irrigation.

Adequate Supply: Yes No Explain

Remarks

River Basin Missouri

| Also in: Plat No. Twp. Rge. | Plat No. Twp. Rge. | Plat No. Twp. Rge. |
|---|---|---|
| Plat No. Twp. Rge. | Plat No. Twp. Rge. | Plat No. Twp. Rge. |

Information From:
Field Survey

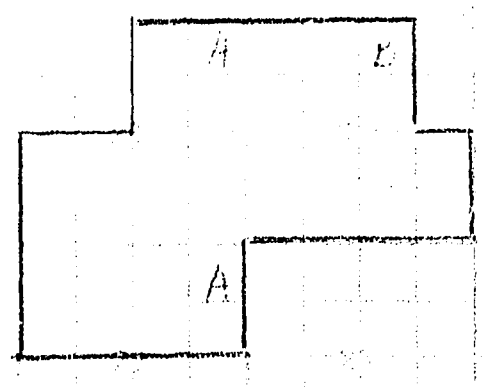


20-A, 21-B, 29-A

F-1-A--5M--1-62--7448

County Cascade

Farm Checked: Date 7-14-60

By Vaughn Chadbourne

**STATE OF MONTANA**
**STATE ENGINEERS OFFICE**
**Water Resources Survey**

T. 16N R. 7E Plat No. 66

Photo No. 7G - 74

Legal Land Owner A. N. and N. R. Strein Address Monarch

Operator Address

Water is delivered by:— 1. Private System; 2. Ditch Company; 3. State Project; 4. Federal Project; 5. Irrigation District

| App. No. Decree No. | NAME OF APPROPRIATOR TO WHOM DECREED | NAME OF STREAM | Date App. Date Priority | Miner's Inches | In Use | NAME OF DITCH (Water Delivered By) | No. | R/F | Present Irr. Acres | Irrigable Acres |
|---|---|---|---|---|---|---|---|---|---|---|
| | NO IRRIGATION | | | | | | | | | |
| A- 98 | Geo. & Frederick Whittaker | Belt Creek | 10- 6-96 | 40 | Part-Stock | | | | | |
| A-1376 | N. R. Strain | Tillinghast Creek | 7-10-36 | 160 | Domestic & Stock | | | | | |

**NOTE: R—Denotes Regular Irrigation. F—Flood Irrigation.**

Adequate Supply: Yes No Explain

Remarks

River Basin Missouri

| Also in: Plat No. Twp. Rge. | Plat No. Twp. Rge. | Plat No. Twp. Rge. |
|---|---|---|
| Plat No. Twp. Rge. | Plat No. Twp. Rge. | Plat No. Twp. Rge. |

Information From:

Mrs. John Cochrane, (Employee)




Land Ownership 32-B

F-1-A—5M—1-62—7448

County Cascade

Farm Checked: Date 7-13-60

By Vaughn Chadbourne

**STATE OF MONTANA**
**STATE ENGINEERS OFFICE**
**Water Resources Survey**

T. 16N R. 7E Plat No. 66

Photo No. 76 - 78

Legal Land Owner Alma Sweeney Address

Operator Address

Water is delivered by:— 1. Private System; 2. Ditch Company; 3. State Project; 4. Federal Project; 5. Irrigation District

| App. No. Decree No. | NAME OF APPROPRIATOR TO WHOM DECREED | NAME OF STREAM | Date App. Date Priority | Miner's Inches | In Use | NAME OF DITCH (Water Delivered By) | No. | R/F | Present Irr. Acres | Irrigable Acres |
|---|---|---|---|---|---|---|---|---|---|---|
| | NO IRRIGATION | | | | | | | | | |
| A- 978 | James A. Brazee | Unnamed Spring | 7-20-99 | 40 | Part-Stock | | | | | |
| A- 979 | James A. Brazee | Unnamed Spring | 7-20-99 | 40 | Stock | | | | | |

**NOTE: R—Denotes Regular Irrigation. F—Flood Irrigation.**

Adequate Supply: Yes No Explain

Remarks

River Basin Missouri

| Also in: Plat No. Twp. Rge. | Plat No. Twp. Rge. | Plat No. Twp. Rge. |
|---|---|---|
| Plat No. Twp. Rge. | Plat No. Twp. Rge. | Plat No. Twp. Rge. |

Information From:

Field Survey

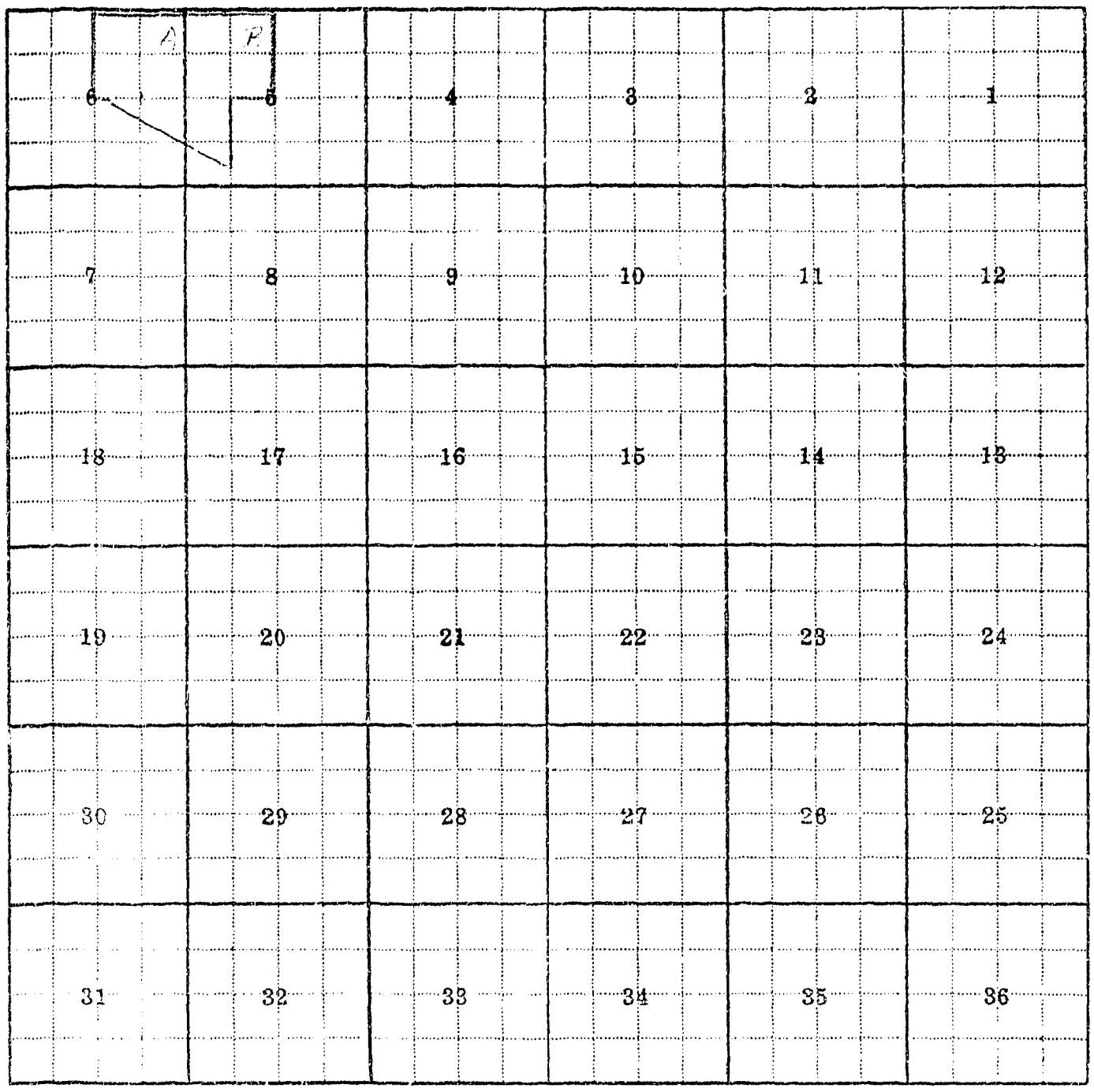


Land Ownership 5-B, 6-A

F-1-A—5M—1-62 -7448

County Cascade

Farm Checked Date 7-15-60

By Vaughn Chadbourne

**STATE OF MONTANA**
**STATE ENGINEERS OFFICE**
**Water Resources Survey**

T. 16N R. 7E Plat No. 66

Photo No. 7G - 74

Legal Land Owner United States Of America Address

Operator Address

Water is delivered by:— 1. Private System; 2. Ditch Company; 3. State Project; 4. Federal Project; 5. Irrigation District

| App. No. Decree No. | NAME OF APPROPRIATOR TO WHOM DECREED | NAME OF STREAM | Date App. Date Priority | Miner's Inches | In Use | NAME OF DITCH (Water Delivered By) | No. | R/F | Present Irr. Acres | Irrigable Acres |
|---|---|---|---|---|---|---|---|---|---|---|
| | NO IRRIGATION | | | | | | | | | |
| A-1119 | Evelin Kimball | Unnamed Spring | 12-17-14 | 40 | Stock | | | | | |

**NOTE: R—Denotes Regular Irrigation. F—Flood Irrigation.**

Adequate Supply: Yes No Explain

Remarks

River Basin Missouri

| Also in: Plat No. Twp. Rge. | Plat No. Twp. Rge. | Plat No. Twp. Rge. |
|---|---|---|
| Plat No. Twp. Rge. | Plat No. Twp. Rge. | Plat No. Twp. Rge. |

Information From:

Field Survey

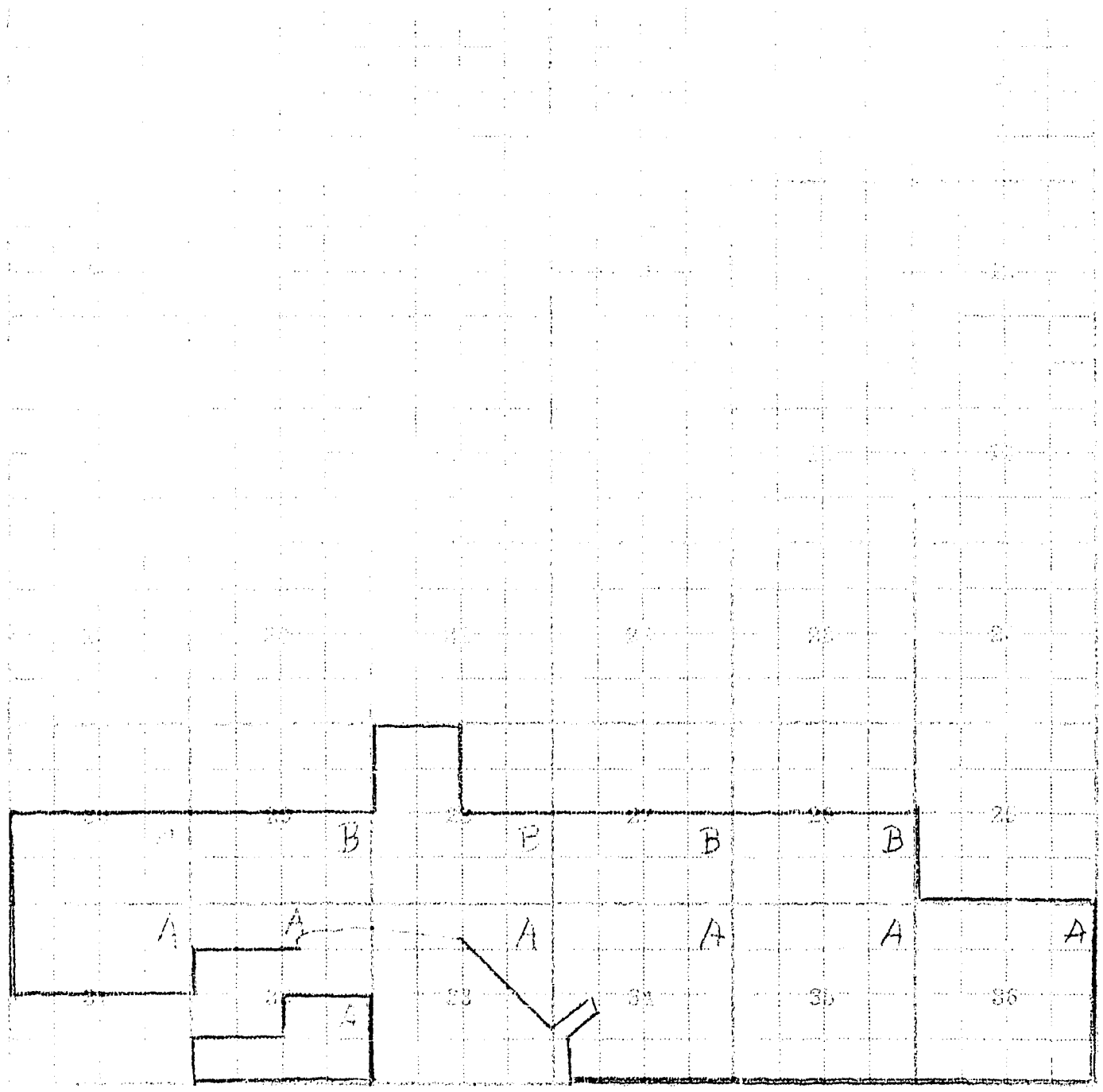


26-B, 27-B, 28-B, 29-B, 30-C, 31-A, 32-A, 33-A, 34-A, 35-A, 36-A

67
T-15N
R-1W

F-1-A—5M—1-62—7448

County Cascade

Farm Checked: Date 6-14-60

By Bill Lambeth

**STATE OF MONTANA**
**STATE ENGINEERS OFFICE**
**Water Resources Survey**

T. 15N R. 1W Plat No. 67

Photo No. 3G-52

Legal Land Owner Holland, Geo. Address

Operator Same Address

Water is delivered by:— 1. Private System; 2. Ditch Company; 3. State Project; 4. Federal Project; 5. Irrigation District

| App. No. Decree No. | NAME OF APPROPRIATOR TO WHOM DECREED | NAME OF STREAM | Date App. Date Priority | Miner's Inches | In Use | NAME OF DITCH (Water Delivered By) | No. | R/F | Present Irr. Acres | Irrigable Acres |
|---|---|---|---|---|---|---|---|---|---|---|
| | No Irrigation | | | | | | | | | |
| A-901 | Whitcomb, John Sr. | Spring Creek | 10-15-01 | 100 | Stock | | | | | |

**NOTE: R—Denotes Regular Irrigation. F—Flood Irrigation.**

Adequate Supply: Yes No Explain

Remarks

River Basin

| Also in: Plat No. Twp. Rge. | Plat No. Twp. Rge. | Plat No. Twp. Rge. |
|---|---|---|
| Plat No. Twp. Rge. | Plat No. Twp. Rge. | Plat No. Twp. Rge. |

Information From:
Field Survey & Hibbard

| | | | | | |
|---|---|---|---|---|---|
| 6 | 5 | 4 | 3 | 2 | 1 |
| 7 | 8 | 9 | 10 | 11 | 12 |
| 18 | 17 | 16 | 15 | 14 | 13 |
| 19 | 20 | 21 | 22 | 23 | 24 A |
| 30 | 29 | 28 | 27 | 26 | 25 |
| 31 | 32 | 33 | 34 | 35 | 36 |

Land Ownership

F-1-A—5M—1-62—7448

**STATE OF MONTANA**
**STATE ENGINEERS OFFICE**
**Water Resources Survey**

T. 15N R. 1W Plat No. 67

Photo No. 3G-54 - Irrigation

County Cascade

Farm Checked: Date 6-14-60

By Bill Lambeth

Address Helena

Legal Land Owner Sieben Livestock Co.

Address

Operator Same

Water is delivered by:— 1. Private System; 2. Ditch Company; 3. State Project; 4. Federal Project; 5. Irrigation District

| App. No. Decree No. | NAME OF APPROPRIATOR TO WHOM DECREED | NAME OF STREAM | Date App. Date Priority | Miner's Inches | In Use | NAME OF DITCH (Water Delivered By) | No. | R/F | Present Irr. Acres | Irrigable Acres |
|---|---|---|---|---|---|---|---|---|---|---|
| A-423) | Cannon, Henry | Hound Creek | 3-17-96 | 300 | Yes | Sieben Ditch | 1 | R | 118 | 0 |
| A-424) | Cannon Sheep & Cattle Co | Hound Creek | 5-15-97 | 500 | Yes | | | | | |
| A-424) | Cannon Sheep & Cattle CO | Hound Creek | 5-15-97 | 500 | Yes | | | | | |
| * 28 | Cannon, Chas. N. | Bear Creek | 4-21-03 | 25 | Yes | | | | | |
| A-703 | Short, Walter | Pool Creek | 4-25-96 | 50 | Stock | | | | | |

* This is used in Section 3 - 14N - 1W

**NOTE: R—Denotes Regular Irrigation. F—Flood Irrigation.**

Adequate Supply: Yes X No Explain

Remarks

River Basin

Information From:

Also in: Plat No. Twp. Rge Plat No. Twp. Rge Plat No. Twp. Rge
Plat No. Twp. Rge Plat No. Twp. Rge Plat No. Twp. Rge

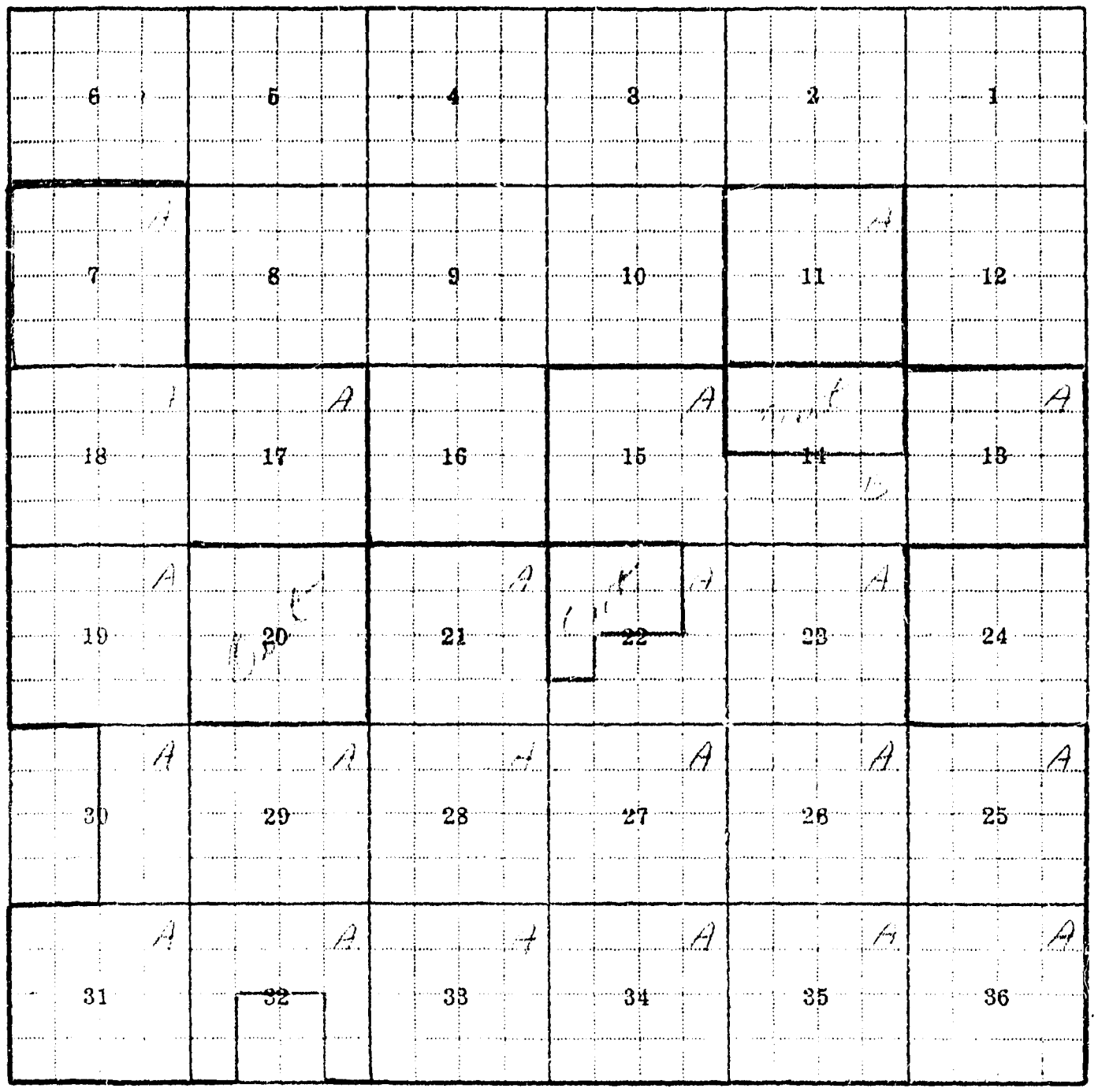


Land Ownership

68
T.15N
R.1E

F-1-A—5M—1-62—7448

County Cascade

Farm Checked: Date 6-14-60

By Bill

**STATE OF MONTANA**
**STATE ENGINEERS OFFICE**
**Water Resources Survey**

T. 15N R. 1-E Plat No. 68

Photo No. 3G - 200, 203

Legal Land Owner Dana Ranch Co., Inc. Address

Operator Same Address

Water is delivered by:— 1. Private System; 2. Ditch Company; 3. State Project; 4. Federal Project; 5. Irrigation District

| App. No. Decree No. | NAME OF APPROPRIATOR TO WHOM DECREED | NAME OF STREAM | Date App. Date Priority | Miner's Inches | In Use | NAME OF DITCH (Water Delivered By) | No. | R/F | Present Irr. Acres | Irrigable Acres |
|---|---|---|---|---|---|---|---|---|---|---|
| A- 3 | S. E. Jameson | Allen Creek | 5-15-94 | 100 | No ) | Dana Ditch | 1 | R | 0 | 15 |
| A- 4 | S. E. Jameson | Allen Creek | 9-22-95 | 60 | No ) | | | | | |
| A- 5 | S. E. Jameson | North Fork of Allen Creek | 4-22-95 | 60 | No ) | | | | | |
| A- 296 | I. D. Askew | Deer Creek | 6- 9-93 | 75 | No | | | | | |
| A- 443 | Jno. N. Oswald | East Hound Creek | 4-23-93 | 100 | Yes ) | Dana Ditch | 1 | R | 15 | 0 |
| A- 444 | Jno. N. Oswald | East Hound Creek | 4-23-94 | 100 | Yes ) | | | | | |
| A- 955 | Wm. G. Allen | Unnamed Springs | 7-18-89 | 300 | No | | | | | |

**NOTE: R—Denotes Regular Irrigation. F—Flood Irrigation.**

Adequate Supply: Yes X No Explain

Remarks

River Basin Missouri

| Also in: Plat No. | Twp. | Rge. | Plat No. | Twp. | Rge. | Plat No. | Twp. | Rge. |
|---|---|---|---|---|---|---|---|---|
| Plat No. | Twp. | Rge. | Plat No. | Twp. | Rge. | Plat No. | Twp. | Rge. |

Information From:
Mr. Hibbard & Field Survey

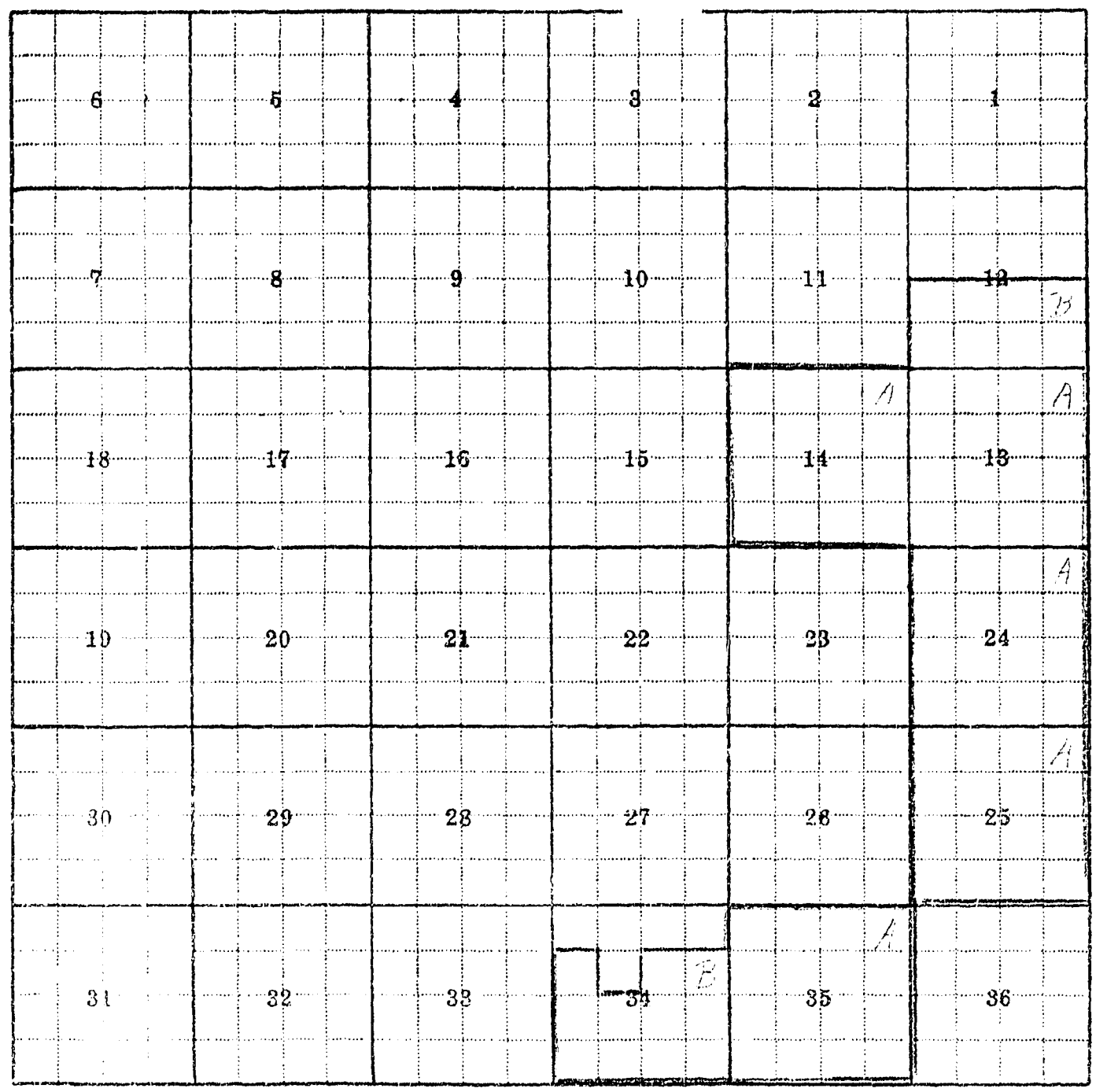


Land Ownership 12-B, 13-A, 14-A, 24-A, 25-A, 34-B, 35-A

F-1-A—5M—1-62—7448

County Cascade

Farm Checked: Date 6-14-60

By Bill

**STATE OF MONTANA**
**STATE ENGINEERS OFFICE**
**Water Resources Survey**

T. 15N R. 1E Plat No. 68

Photo No. 3G - 87

Legal Land Owner George Holland Address

Operator Same Address

Water is delivered by:— 1. Private System; 2. Ditch Company; 3. State Project; 4. Federal Project; 5. Irrigation District

| App. No. Decree No. | NAME OF APPROPRIATOR TO WHOM DECREED | NAME OF STREAM | Date App. Date Priority | Miner's Inches | In Use | NAME OF DITCH (Water Delivered By) | No. | R/F | Present Irr. Acres | Irrigable Acres |
|---|---|---|---|---|---|---|---|---|---|---|
| A- 432 | John E. Whitcomb | Hound Creek | 5-13-99 | 200 | Yes ) | Holland Ditch | 1 | R | 20 | 0 |
| A- 900 | John Whitcomb | Spring Creek | 12- 6-95 | 200 | Yes ) | | | | | |
| A- 903 | Edward Whitcomb | East Fork of Spring Creek | 7-10-97 | 150 | No | | | | | |
| A-1272 | John Whitcomb | Unnamed Spring and Reservoir | 5-13-99 | 100 | No | | | | | |

**NOTE: R—Denotes Regular Irrigation. F—Flood Irrigation.**

Adequate Supply: Yes X No Explain

Remarks

River Basin Missouri

Also in: Plat No. Twp. Rge. | Plat No. Twp. Rge. | Plat No. Twp. Rge.
Plat No. Twp. Rge. | Plat No. Twp. Rge. | Plat No. Twp. Rge.

Information From:
Mr. Hibbard & Field Survey




Land Ownership 32-A

F-1-A--5M—1-62—7448

County Cascade

Farm Checked: Date 6-14-60

By Bill

**STATE OF MONTANA**
**STATE ENGINEERS OFFICE**
**Water Resources Survey**

T. 15N R. 1E Plat No. 68

Photo No. 3G - 172

Legal Land Owner Sieben Livestock Co. Address Helena

Operator Same Address

Water is delivered by:— 1. Private System; 2. Ditch Company; 3. State Project; 4. Federal Project; 5. Irrigation District

| App. No. Decree No. | NAME OF APPROPRIATOR TO WHOM DECREED | NAME OF STREAM | Date App. Date Priority | Miner's Inches | In Use | NAME OF DITCH (Water Delivered By) | No. | R/F | Present Irr. Acres | Irrigable Acres |
|---|---|---|---|---|---|---|---|---|---|---|
| A- 211 | Burt Munroe | Camp Creek | 5-23-95 | 160 | Yes ) | Sieben Ditch | 1 | R | 58 | 0 |
| A-212 | James L. Burch | Middle Fork of Camp Creek | 3-27-95 | 100 | Yes ) | | | | | |
| A- 213 | James L. Burch | West Fork of Camp Creek | 6-21-95 | 120 | Yes ) | | | | | |
| A- 421 | Henry Cannon | Hound Creek | 4- 9-94 | 100 | Yes ) | Sieben Ditch | 1 | R | 246 | 0 |
| A- 422 | Henry Cannon | Hound Creek | 4- 9-94 | 500 | Yes ) | | | | | |
| A- 423 | Henry Cannon | Hound Creek | 3-17-96 | 300 | Yes ) | | | | | |
| A- 446 | Cannon Sheep & Cattle Company | Branch of East Hound Creek | 6- 1-97 | 50 | Yes ) | | | | | |

**NOTE: R—Denotes Regular Irrigation. F—Flood Irrigation.**

Adequate Supply: Yes X No Explain

Remarks

River Basin Missouri

| Also in: Plat No. Twp. Rge. | Plat No. Twp. Rge. | Plat No. Twp. Rge. |
|---|---|---|
| Plat No. Twp. Rge. | Plat No. Twp. Rge. | Plat No. Twp. Rge. |

Information From:

Mr. Hibbard, Ran anager

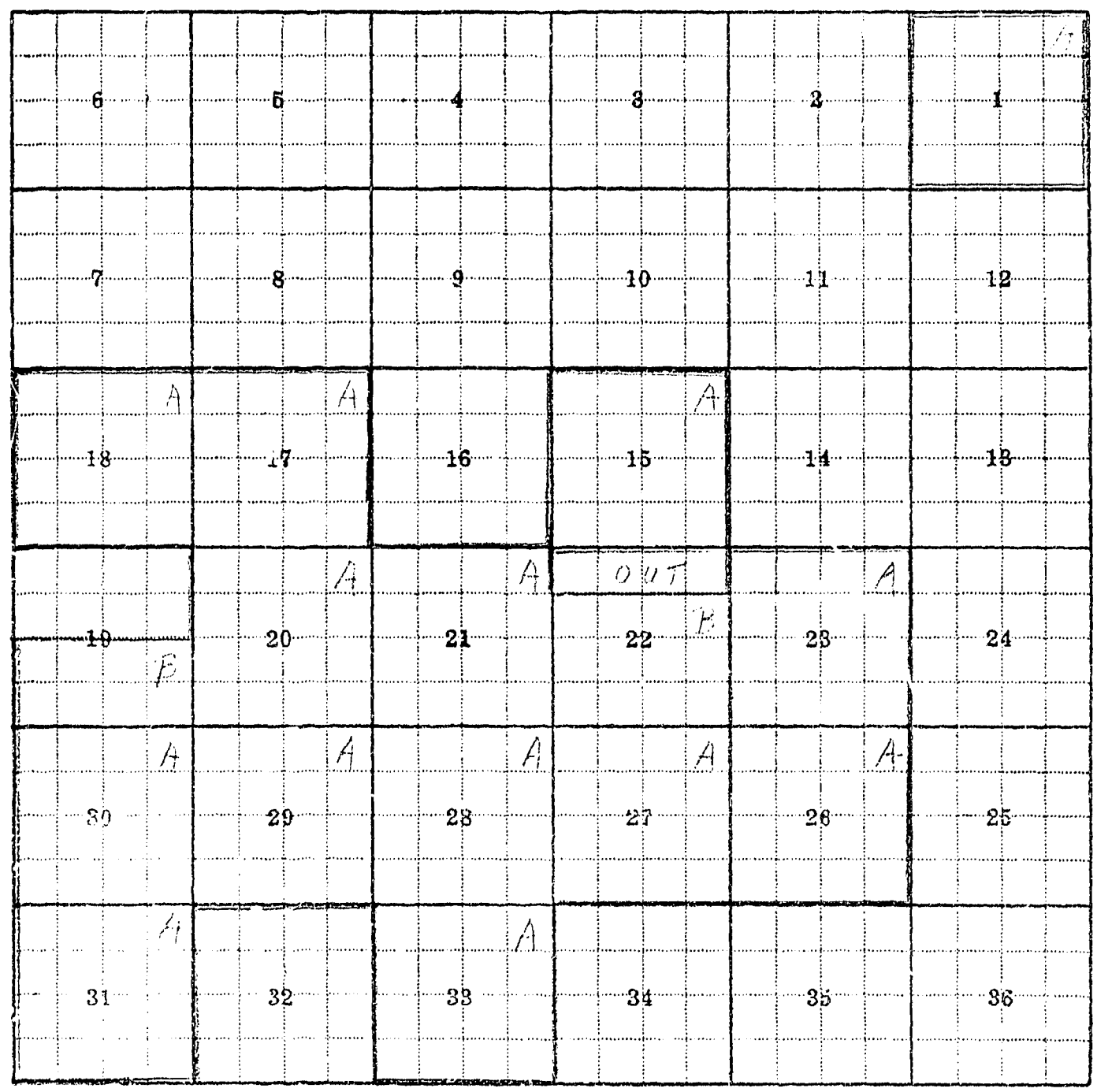


Land Ownership 1-A, 15-A, 17-A, 18-A, 19-B, 20-A, 21-A, 22-B, 23-A, 26-A
27-A, 28-A, 29-A, 30-A, 31-A, 33-A

F-1-A—5M—1-62—7448

County Cascade

Farm Checked: Date 6-14-60

By Bill

**STATE OF MONTANA**
**STATE ENGINEERS OFFICE**
**Water Resources Survey**

T. 15N R. 1E Plat No. 68

Photo No. 3-G - 87
3-G - 172

Legal Land Owner Sieben Livestock Co. (CONTINUED) Address Helena

Operator Same Address

Water is delivered by:— 1. Private System; 2. Ditch Company; 3. State Project; 4. Federal Project; 5. Irrigation District

| App. No. Decree No. | NAME OF APPROPRIATOR TO WHOM DECREED | NAME OF STREAM | Date App. Date Priority | Miner's Inches | In Use | NAME OF DITCH (Water Delivered By) | No. | R/F | Present Irr. Acres | Irrigable Acres |
|---|---|---|---|---|---|---|---|---|---|---|
| A- 871 | Henry Cannon | Spring Creek | 4- 9-94 | 400 | Yes ) | | | | | |
| A- 872 | Cannon Sheep & Cattle | | | | ) | | | | | |
| | Company | Spring Creek | 6-25-00 | 400 | Yes ) | | | | | |
| A- 895 | Julian H. Sarvin | Spring Creek | 7- 1-97 | 70 | Yes ) | Sieben Ditch | 1 | R | 78 | 0 |
| A- 779 | Julian H. Sawin | Sawin Coulee | 9-11-96 | 40 | No | | | | | |
| A-1100 | John Hughes | Unnamed Spring | Nov.,1899 | 15 | Stock | | | | | |
| A- 346 | Burt Monroe | Fir Creek | 11-11-97 | 200 | No | | | | | |

**NOTE: R—Denotes Regular Irrigation. F—Flood Irrigation.**

Adequate Supply: Yes X No Explain

Remarks

River Basin Missouri

| Also in: Plat No. Twp. Rge. | Plat No. Twp. Rge. | Plat No. Twp. Rge. |
|---|---|---|
| Plat No. Twp. Rge. | Plat No. Twp. Rge. | Plat No. Twp. Rge. |

Information From:

Mr. Hibbard, Ranch Manager

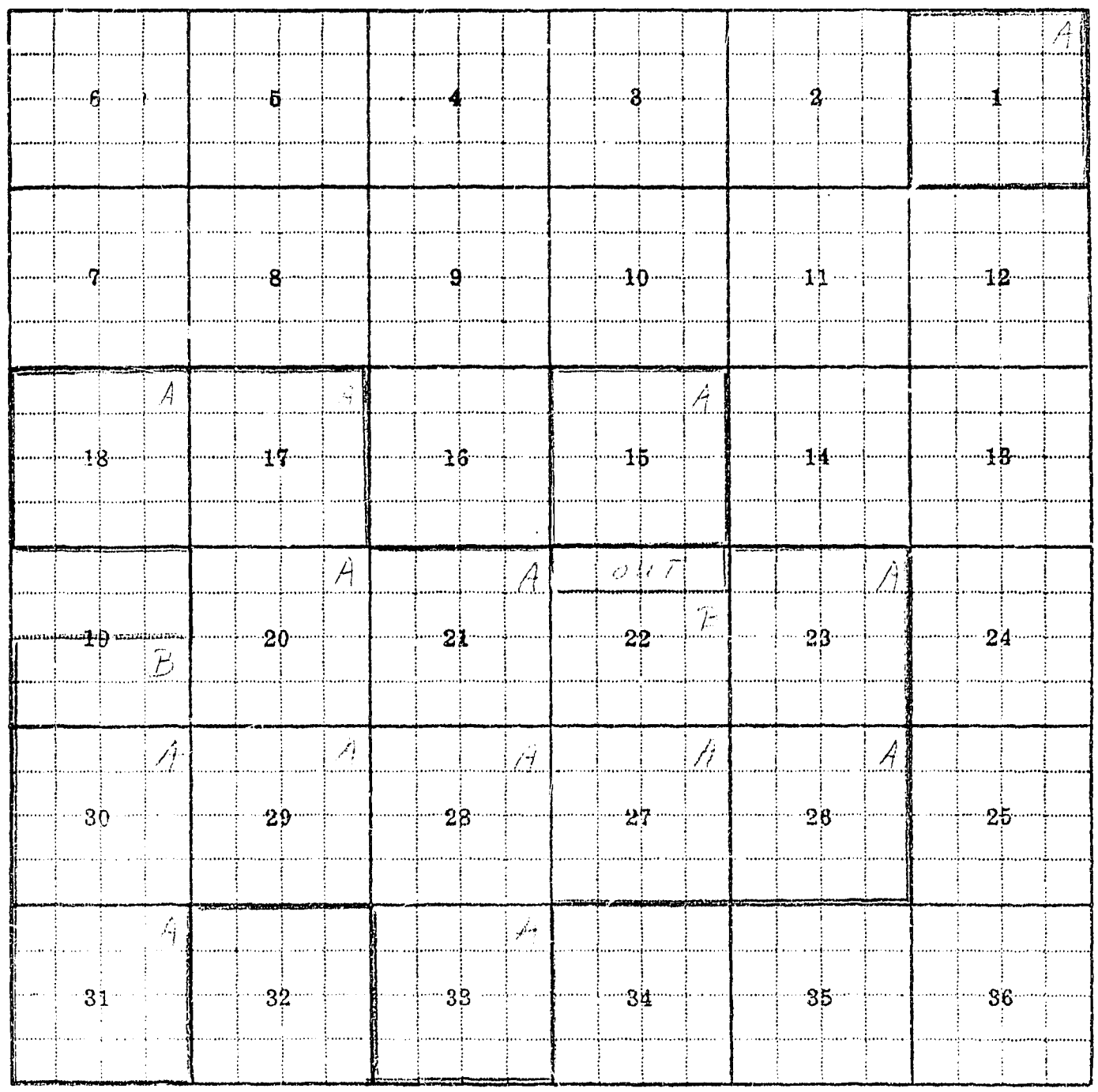


Land Ownership 1-A, 15-A, 17-A, 18-A, 19-B, 20-A, 21-A, 22-B, 23-A, 26-A
27-A, 28-A, 29-A, 30-A, 31-A, 33-A

F-1-A—5M—1-62—7448

County Cascade

Farm Checked: Date 6-14-60

By Bill

**STATE OF MONTANA**
**STATE ENGINEERS OFFICE**
**Water Resources Survey**

T 15N R 1E Plat No. 68

Photo No. 3G - 204

Legal Land Owner Thomas Staunton Ranch Co., Inc. Address

Operator Same Address

Water is delivered by:— 1. Private System; 2. Ditch Company; 3. State Project; 4. Federal Project; 5. Irrigation District

| App. No. Decree No. | NAME OF APPROPRIATOR TO WHOM DECREED | NAME OF STREAM | Date App. Date Priority | Miner's Inches | In Use | NAME OF DITCH (Water Delivered By) | No. | R/F | Present Irr. Acres | Irrigable Acres |
|---|---|---|---|---|---|---|---|---|---|---|
| | NO IRRIGATION | | | | | | | | | |
| A- 447 | C. H. Austin | West Hound Creek | 5- 1-95 | 1000 | No | | | | | |
| A- 448 | Wm. D. Burch | West Hound Creek | 4-16-92 | 150 | No | | | | | |

**NOTE: R—Denotes Regular Irrigation. F—Flood Irrigation.**

Adequate Supply: Yes No Explain

Remarks

River Basin Missouri

| Also in: Plat No. Twp. Rge. | Plat No. Twp. Rge. | Plat No. Twp. Rge. |
|---|---|---|
| Plat No. Twp. Rge. | Plat No. Twp. Rge. | Plat No. Twp. Rge. |

Information From:

Field Survey

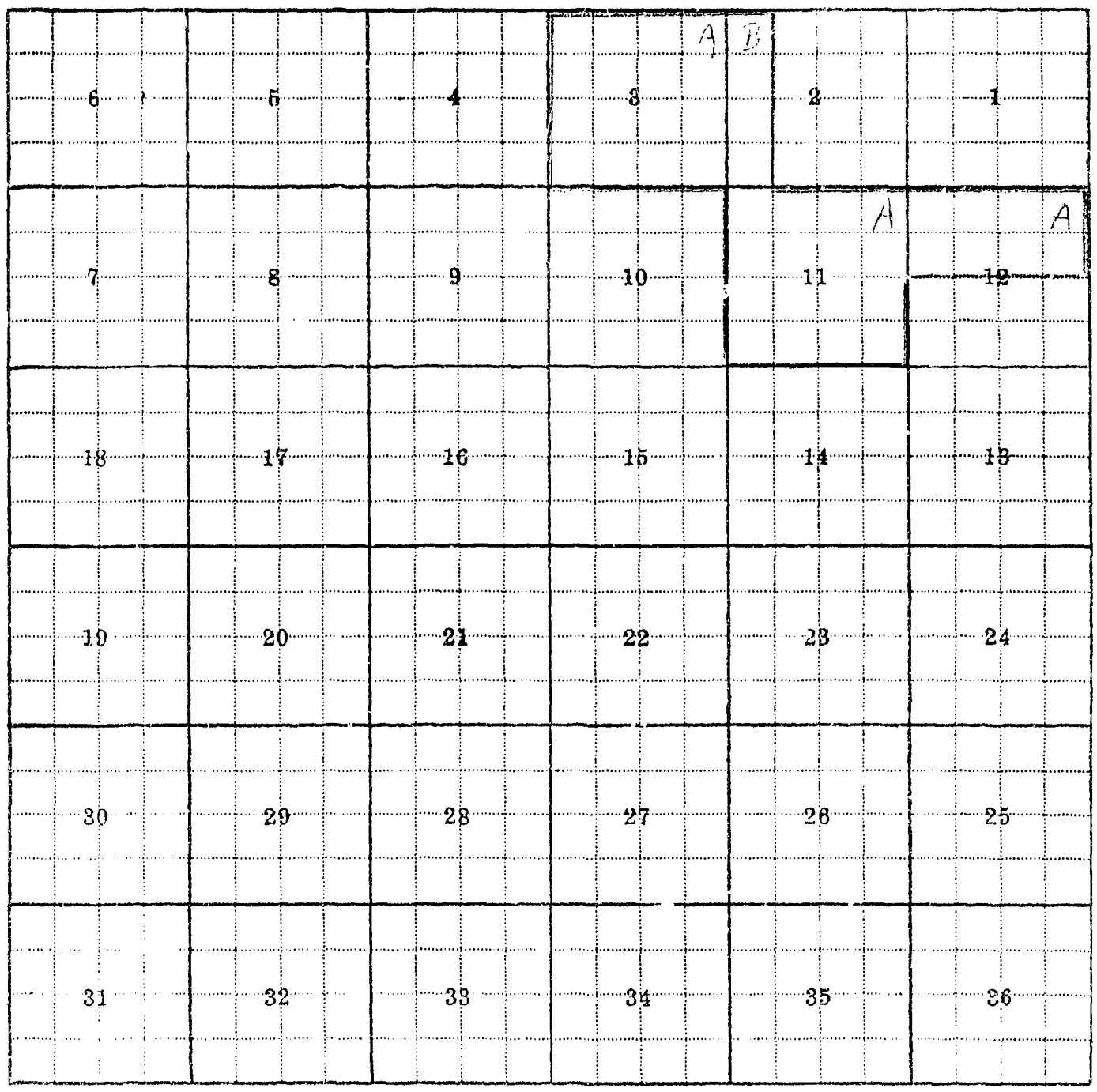


Land Ownership 2-B, 3-@, 11-A, 12-A

F-1-A—5M—1-62—7448

County Cascade

Farm Checked: Date 6-14-60

By Bill

**STATE OF MONTANA**
**STATE ENGINEERS OFFICE**
**Water Resources Survey**

T. 15N R. 1E Plat No. 68

Photo No. 3G-205

Legal Land Owner Richard D. Tietjen Address

Operator Same Address

Water is delivered by:— 1. Private System; 2. Ditch Company; 3. State Project; 4. Federal Project; 5. Irrigation District

| App. No. Decree No. | NAME OF APPROPRIATOR TO WHOM DECREED | NAME OF STREAM | Date App. Date Priority | Miner's Inches | In Use | NAME OF DITCH (Water Delivered By) | No. | R/F | Present Irr. Acres | Irrigable Acres |
|---|---|---|---|---|---|---|---|---|---|---|
| | NO IRRIGATION | | | | | | | | | |
| A- 449 | Sarah E.Austin, et al & Richard J. Trenary | North Fork of West Hound Creek (Squaw Creek) | 2-16-98 | 1200 | Part | | | | | |

**NOTE: R—Denotes Regular Irrigation. F—Flood Irrigation.**

Adequate Supply: Yes No Explain

Remarks

River Basin Missouri

| Also in: Plat No. Twp. Rge. | Plat No. Twp. Rge. | Plat No. Twp. Rge. |
|---|---|---|
| Plat No. Twp. Rge. | Plat No. Twp. Rge. | Plat No. Twp. Rge. |

Information From:

Field Survey

| | | | | | |
|---|---|---|---|---|---|
| 6 | 5 | 4 | 3 | 2 A | 1 |
| 7 | 8 | 9 | 10 | 11 | 12 |
| 18 | 17 | 16 | 15 | 14 | 13 |
| 19 | 20 | 21 | 22 | 23 | 24 |
| 30 | 29 | 28 | 27 | 26 | 25 |
| 31 | 32 | 33 | 34 | 35 | 36 |

Land Ownership 2-A

69
T-15N
R-2E

F-1-A

County Cascade

Farm Checked: Date 5-20-60

By Bill Lambert

OF MONTANA
STATE ENGINEERS OFFICE
Water Resources Survey

T. 15N R. 2E Plat No. 69

Photo No. 4G-155, 157, 159, 76, 78, 80, 64, 66

Legal Land Owner Dana Ranch Company Address

Operator Same Address

Water is deliverd by:— 1. Private System; 2. Ditch Company; 3. State Project; 4. Federal Project; 5. Irrigation District

If under Ditch Company, Irrigation District, or Government Project, state the number of shares or inches, acre feet, as the case may be in said system

| App. No. Decree No. | NAME OF APPROPRIATOR TO WHOM DECREED | NAME OF STREAM | Date App. Date Priority | Miner's Inches | In Use | NAME OF DITCH (Water Delivered By) | No. | R/F | P/G/S | Present Irr. Acres | Irrigable Acres |
|---|---|---|---|---|---|---|---|---|---|---|---|
| | NO IRRIGATION | | | | | | | | | | |
| A-4 | S. E. Jameson | Allen Creek | 9-22-95 | 60 | Stock | | | | | | |
| A-5 | S. E. Jameson | North Fork Allen Creek | 4-22-95 | 60 | Stock | | | | | | |
| A-474 | Lucius Kitchen | Kennedy Creek | 6-8-03 | 200 | Stock | | | | | | |
| A-705 | Lucius Kitchen | Porcupine Creek | 10-20-94 | 1000 | Stock | | | | | | |
| A-706 | Maude Kitchen | Middle Fork of Porcupine Creek | 6-1-03 | 25 | Stock | | | | | | |

NOTE: R—Denotes Regular Irrigation. F—Flood Irrigation. P—Water diverted by means of pumping. G—Water diverted by gravity. S—Stored Water.

Condition of System Topography River Basin Missouri

Adequate Supply: Yes No Explain

Remarks

Also in: Plat No. Twp. Rge. Plat No. Twp. Rge. Plat No. Twp. Rge.
Plat No. Twp. Rge. Plat No. Twp. Rge. Plat No. Twp. Rge.

Information From:
Field Survey

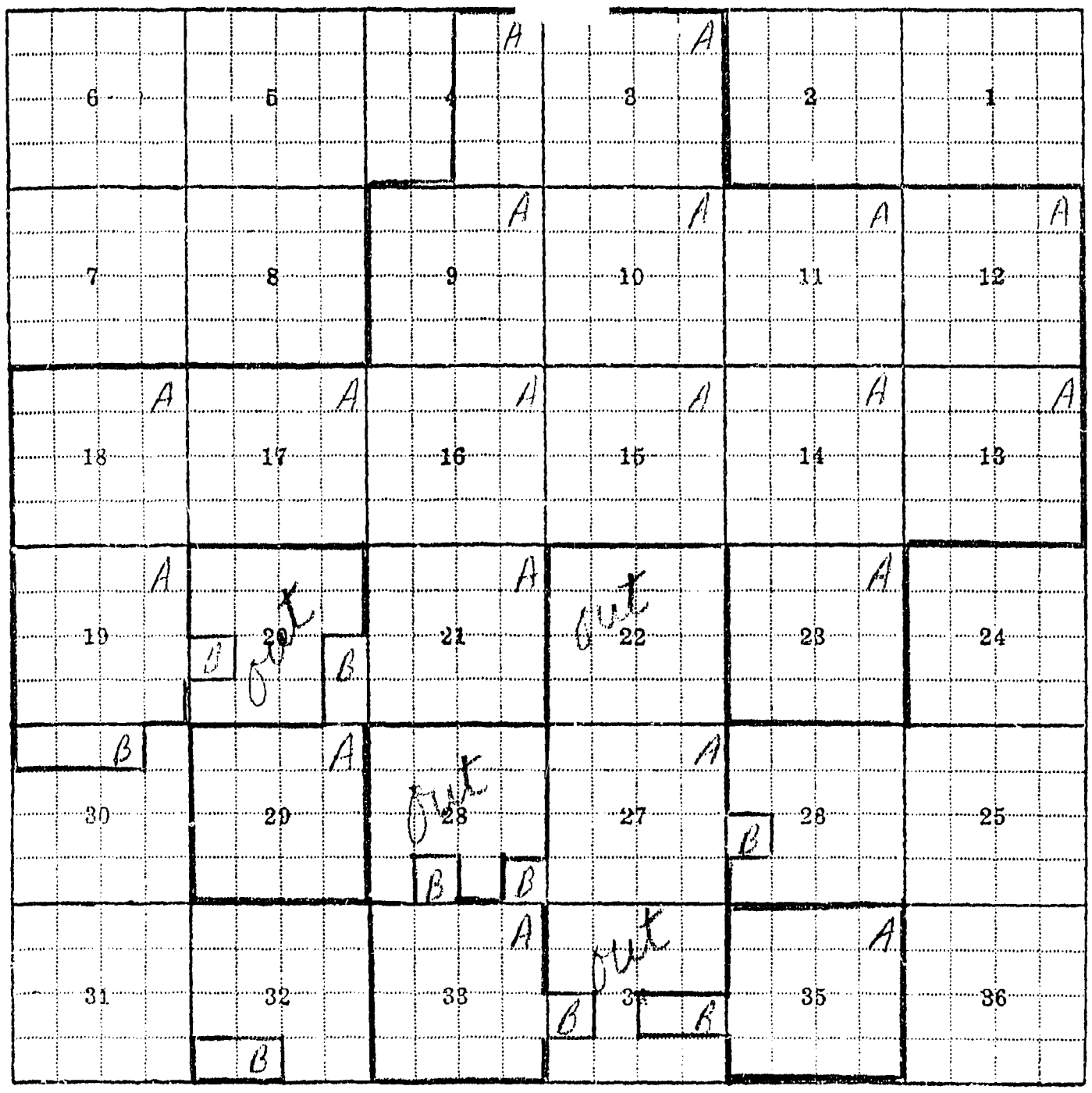


3-A, 4-A, 9-A, 10-A, 11-A, 12-A, 13-A, 14-A, 15-A, 16-A, 17-A, 18-A, 19-A, 20-B, 21-A, 23-A, 26-B, 27-A, 28-B, 29-A, 30-B, 32-B, 33-A, 34-B, 35-A

F-1-A

County Cascade

Farm Checked. Date 5-20-60

By Bill Lankell

STATE OF MONTANA
STATE ENGINEERS OFFICE
Water Resources Survey

T. 15N R. 2E Plat No. 69

Photo No. 4G-62, 64

Legal Land Owner Thomas Staunton Ranch Company Address

Operator Same Address

Water is deliverd by:— 1. Private System; 2. Ditch Company; 3. State Project; 4. Federal Project; 5. Irrigation District

If under Ditch Company, Irrigation District, or Government Project, state the number of shares or inches, acre feet, as the case may be in said system

| App. No. Decree No. | NAME OF APPROPRIATOR TO WHOM DECREED | NAME OF STREAM | Date App. Date Priority | Miner's Inches | In Use | NAME OF DITCH (Water Delivered By) | No. | R/F | P/G/S | Present Irr. Acres | Irrigable Acres |
|---|---|---|---|---|---|---|---|---|---|---|---|
| | NO IRRIGATION | | | | | | | | | | |
| A-449 | Sarah E. Austin et | North Fork of West | | | | | | | | | |
| | al & Richard J. | Hound Creek (Squaw | | | Part | | | | | | |
| | Trenary | Creek) | 2-16-98 | 1200 | Stock | | | | | | |

NOTE: R—Denotes Regular Irrigation. F—Flood Irrigation. P—Water diverted by means of pumping. G—Water diverted by gravity. S—Stored Water.

Condition of System Topography River Basin Missouri

Adequate Supply: Yes No Explain

Remarks

| Also in: Plat No. Twp. Rge. | Plat No. Twp. Rge. | Plat No. Twp. Rge. |
|---|---|---|
| Plat No. Twp. Rge. | Plat No. Twp. Rge. | Plat No. Twp. Rge. |

Information From:
Field Survey

| | | | | | |
|---|---|---|---|---|---|
| A 6 | A 5 | 4 | 3 | 2 | 1 |
| A 7 | 8 | 9 | 10 | 11 | 12 |
| 18 | 17 | 16 | 15 | 14 | 13 |
| 19 | 20 | 21 | 22 | 23 | 24 |
| 30 | 29 | 28 | 27 | 26 | 25 |
| 31 | 32 | 33 | 34 | 35 | 36 |

5=A, 6=A, 7=A

70
T-15N
R-3E

F-1-A—5M—1-62-7448

County Cascade

Farm Checked: Date 5-17-60

By Bill

**STATE OF MONTANA**
**STATE ENGINEERS OFFICE**
**Water Resources Survey**

T. 15N R. 3E Plat No. 70

Photo No. 5G - 113

Legal Land Owner Reuben Anderson Address Milligan Rte., Great Falls

Operator Same Address

Water is delivered by:— 1. Private System; 2. Ditch Company; 3. State Project; 4. Federal Project; 5. Irrigation District

| App. No. Decree No. | NAME OF APPROPRIATOR TO WHOM DECREED | NAME OF STREAM | Date App. Date Priority | Miner's Inches | In Use | NAME OF DITCH (Water Delivered By) | No. | R/F | Present Irr. Acres | Irrigable Acres |
|---|---|---|---|---|---|---|---|---|---|---|
| | | [illegible] | | | | | | | | |
| | | [illegible] | [illegible] | [illegible] | [illegible] | Milligan Ditch | 1 | R | 23 | 0 |
| A-1388 | Fred Salisbury | Trout Creek | 6- 1-85 | 160 | Yes | | | | | |
| A- 244 | R.A. & J.N. Milligan | Little Trout Creek | 4- 6-85 | 150 | Yes | | | | | |
| A-1393 | R.A. & J.N. Milligan | Little Trout Creek | 4- 6-85 | 150 | Yes | | | | | |
| | | Coal Creek | 4-6-85 | 30 | Yes | | | | | |
| A-1149 | Reuben Milligan | Unnamed Spring | 4- 1-89 | 14 | Stock | | | | | |
| A-1150 | Reuben Milligan | Unnamed Spring | 5- 1-86 | 25 | Stock | | | | | |

**NOTE: R—Denotes Regular Irrigation. F—Flood Irrigation.**

Adequate Supply: Yes X No Explain

Remarks

River Basin Missouri

| Also in: Plat No. Twp. Rge. | Plat No. Twp. Rge. | Plat No. Twp. Rge. |
|---|---|---|
| Plat No. Twp. Rge. | Plat No. Twp. Rge. | Plat No. Twp. Rge. |

Information From:
Reuben Anderson

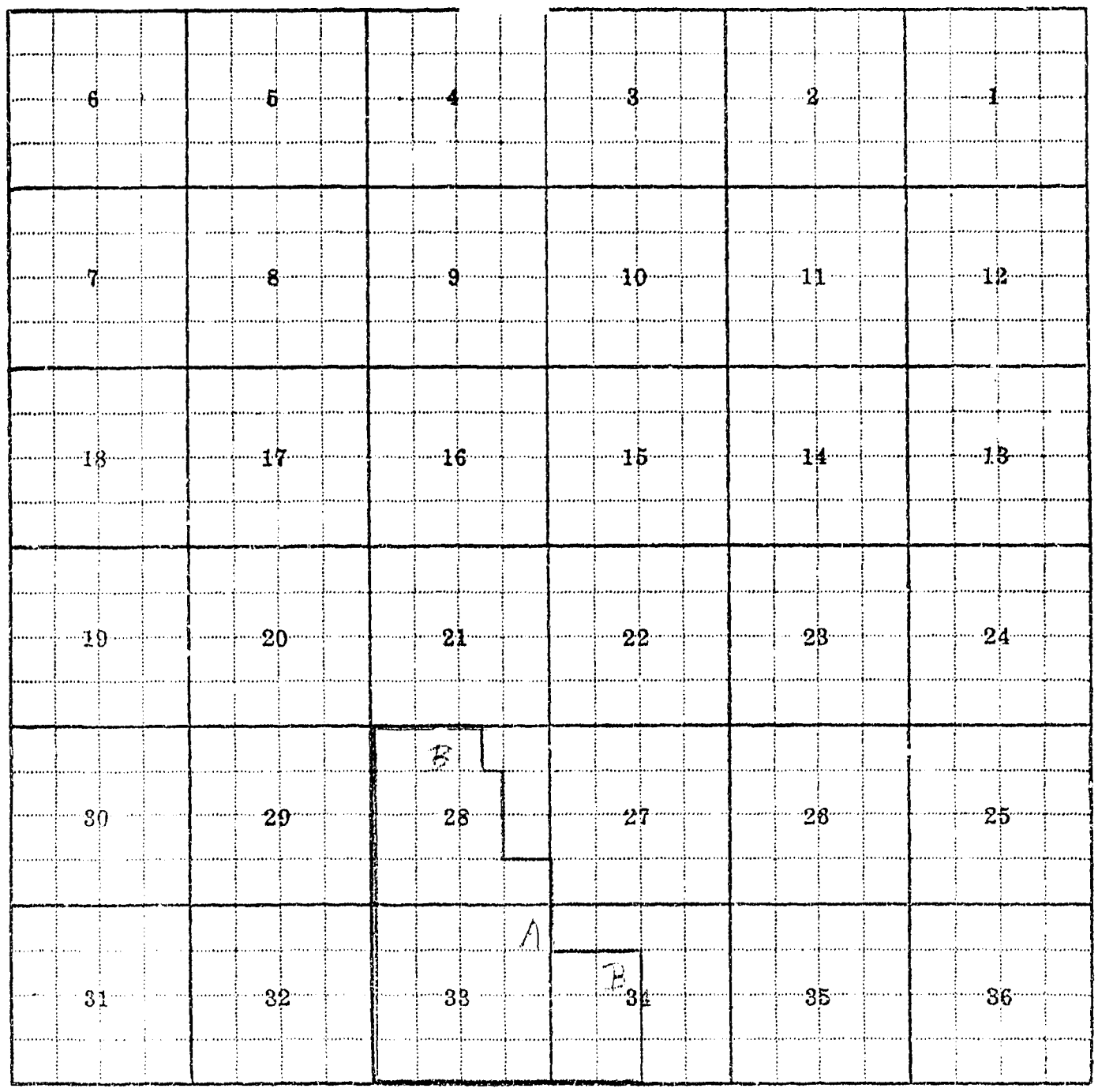


Land Ownership 28-B, 33-A, 34-B

F-1-A—5M—1-62—7448

County Cascade

Farm Checked: Date 5-17-60

By Bill

**STATE OF MONTANA**
**STATE ENGINEERS OFFICE**
**Water Resources Survey**

T 15N R 3E Plat No. 70

Photo No. 5G - 111

Legal Land Owner Victor H. Anderson Address

Operator Same Address

Water is delivered by:— 1. Private System; 2. Ditch Company; 3. State Project; 4. Federal Project; 5. Irrigation District

| App. No. Decree No. | NAME OF APPROPRIATOR TO WHOM DECREED | NAME OF STREAM | Date App. Date Priority | Miner's Inches | In Use | NAME OF DITCH (Water Delivered By) | No. | R/F | Present Irr. Acres | Irrigable Acres |
|---|---|---|---|---|---|---|---|---|---|---|
| | NO IRRIGATION | | | | | | | | | |
| A- 959 | Victor H. Anderson | Unnamed Spring | 7-18-57 | All | Stock | | | | | |

**NOTE: R—Denotes Regular Irrigation. F—Flood Irrigation.**

Adequate Supply: Yes No Explain

Remarks

River Basin Missouri

Also in: Plat No. Twp. Rge. | Plat No. Twp. Rge. | Plat No. Twp. Rge.
Plat No. Twp. Rge. | Plat No. Twp. Rge. | Plat No. Twp. Rge.

Information From:
Field Survey

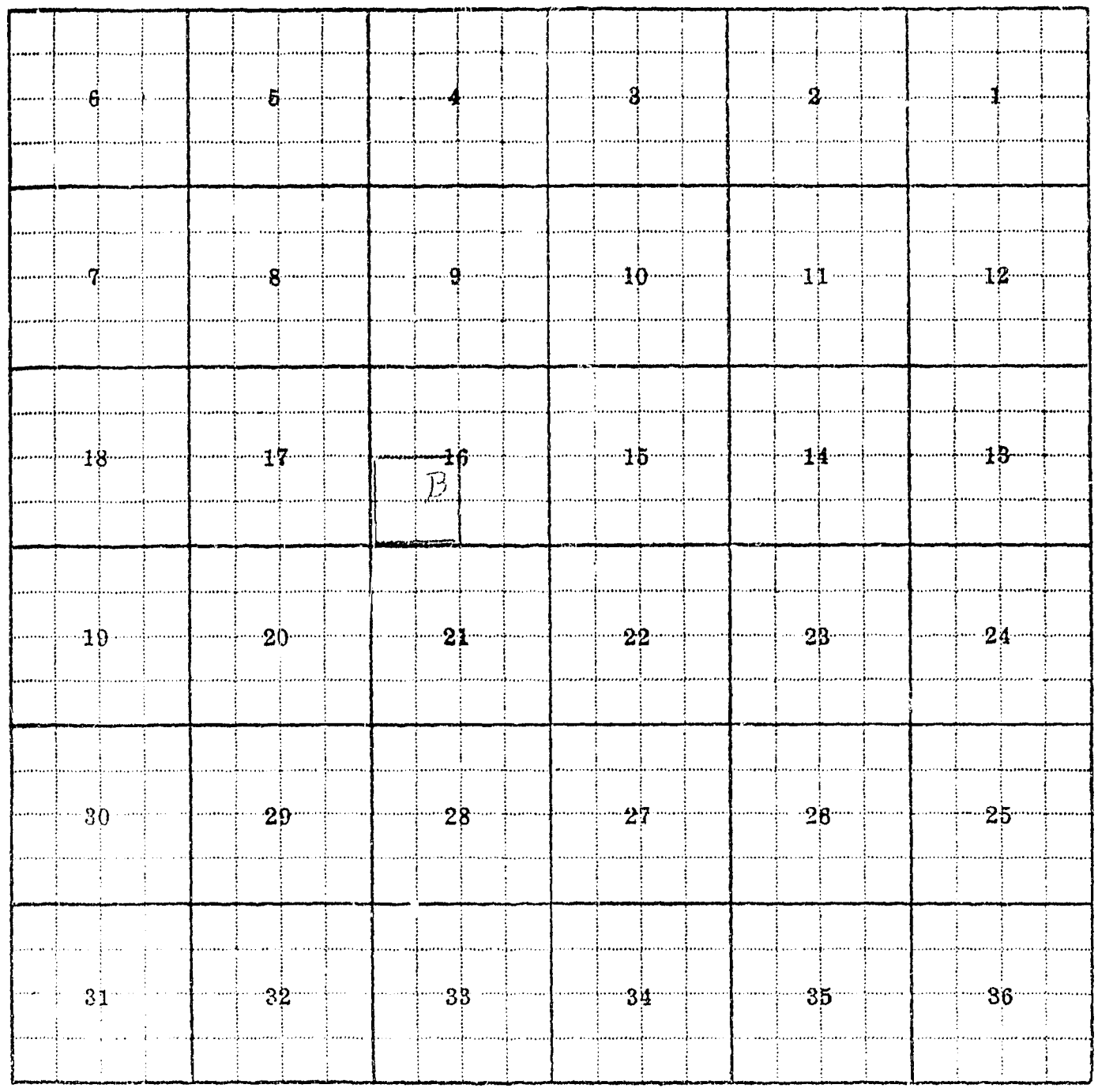


Land Ownership 16-B

F-1-A—5M—1-62—7448

County Cascade

Farm Checked: Date 5-17-60

By Bill

**STATE OF MONTANA**
**STATE ENGINEERS OFFICE**
**Water Resources Survey**

T 15N R 3E Plat No. 70

Photo No. 14-G - 11, 10

Legal Land Owner Walter Brodock Address

Operator Same Address

Water is delivered by:— 1. Private System; 2. Ditch Company; 3. State Project; 4. Federal Project; 5. Irrigation District

| App. No. Decree No. | NAME OF APPROPRIATOR TO WHOM DECREED | NAME OF STREAM | Date App. Date Priority | Miner's Inches | In Use | NAME OF DITCH (Water Delivered By) | No. | R/F | Present Irr. Acres | Irrigable Acres |
|---|---|---|---|---|---|---|---|---|---|---|
| | NO IRRIGATION | | | | | | | | | |
| A- 974 | William Botterill | Unnamed Spring | 5-27-02 | 100 | Stock | | | | | |
| A- 989 | David Brodock | Unnamed Spring | 5- 1-13 | 10 | Stock | | | | | |
| A-988 | David Brodock | Unnamed Spring | 8- 7-00 | 100 | Stock | | | | | |
| A- 991 | Walter D. Brodock | Unnamed Spring | 8-24-31 | 100 | Stock | | | | | |
| A-1485 | Sarah L. Brodock | Coulee & Spring | 6- 1-01 | 200 | Stock | | | | | |

**NOTE: R—Denotes Regular Irrigation. F—Flood Irrigation.**

Adequate Supply: Yes No Explain

Remarks

River Basin Missouri

| Also in: Plat No. Twp. Rge. | Plat No. Twp. Rge. | Plat No. Twp. Rge. |
|---|---|---|
| Plat No. Twp. Rge. | Plat No. Twp. Rge. | Plat No. Twp. Rge. |

Information From:

Field Survey

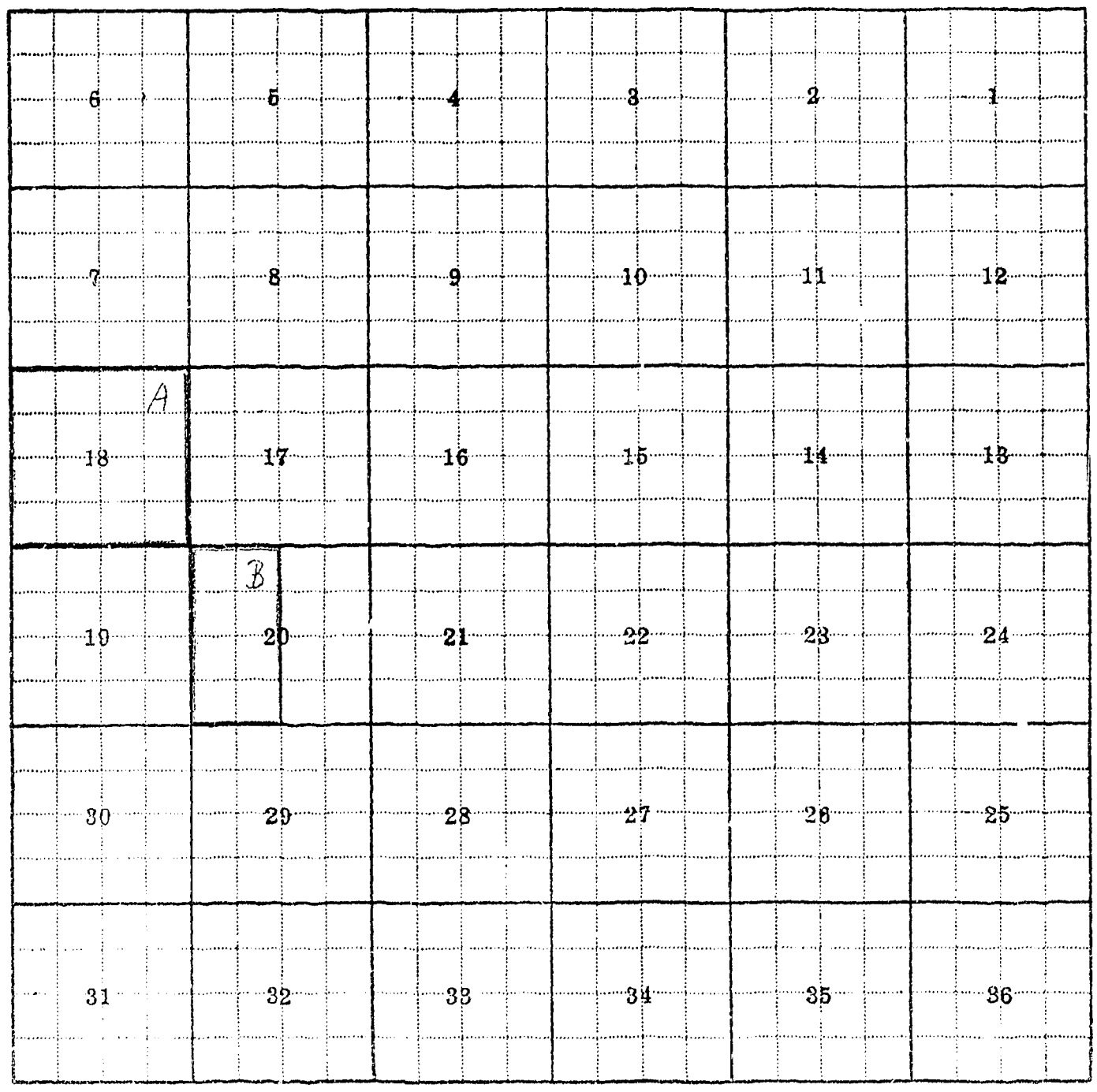


Land Ownership 18-A, 20-B

F-1-A—5M—1-62—7448

County Cascade

Farm Checked: Date 5-17-60

By Bill

**STATE OF MONTANA**
**STATE ENGINEERS OFFICE**
**Water Resources Survey**

T. 15N R. 3E Plat No. 70

Photo No. 5G - 127, 128

Legal Land Owner Raymond B. Carlson Address

Operator Address

Water is delivered by:— 1. Private System; 2. Ditch Company; 3. State Project; 4. Federal Project; 5. Irrigation District

| App. No. Decree No. | NAME OF APPROPRIATOR TO WHOM DECREED | NAME OF STREAM | Date App. Date Priority | Miner's Inches | In Use | NAME OF DITCH (Water Delivered By) | No. | R/F | Present Irr. Acres | Irrigable Acres |
|---|---|---|---|---|---|---|---|---|---|---|
| | NO IRRIGATION | | | | | | | | | |
| A-1072 | Frank G. Givens | 2 Unnamed Springs | 6-15-93 | 210 | Stock | | | | | |

**NOTE: R—Denotes Regular Irrigation. F—Flood Irrigation.**

Adequate Supply: Yes No Explain

Remarks

River Basin Missouri

| Also in: Plat No. | Twp. | Rge. | Plat No. | Twp. | Rge. | Plat No. | Twp. | Rge. |
|---|---|---|---|---|---|---|---|---|
| Plat No. | Twp. | Rge. | Plat No. | Twp. | Rge. | Plat No. | Twp. | Rge. |

Information From:
Field Survey

| | | | | | |
|---|---|---|---|---|---|
| 6 | 5 | 4 | 3 | 2 A | 1 |
| 7 | 8 | 9 | 10 | 11 | 12 A |
| 18 | 17 | 16 | 15 | 14 | 13 |
| 19 | 20 | 21 | 22 | 23 | 24 |
| 30 | 29 | 28 | 27 | 26 | 25 |
| 31 | 32 | 33 | 34 | 35 | 36 |

Land Ownership 2-A, 12-A

F-1-A—5M—1-62—7448

County Cascade

Farm Checked: Date 5-17-60

By Bill

**STATE OF MONTANA**
**STATE ENGINEERS OFFICE**
**Water Resources Survey**

T. 15N R. 3E Plat No. 70

Photo No. 14-G - 13
5-G - 109

Legal Land Owner Colby Sheep Co. Address

Operator McKamey Bros. Address

Water is delivered by:— 1. Private System; 2. Ditch Company; 3. State Project; 4. Federal Project; 5. Irrigation District

| App. No. Decree No. | NAME OF APPROPRIATOR TO WHOM DECREED | NAME OF STREAM | Date App. Date Priority | Miner's Inches | In Use | NAME OF DITCH (Water Delivered By) | No. | R/F | Present Irr. Acres | Irrigable Acres |
|---|---|---|---|---|---|---|---|---|---|---|
| | NO IRRIGATION | | | | | | | | | |
| A- 414 | Frank A. Herman | Herman Gulch | 10-14-95 | 20 | Stock | | | | | |
| A- 856 | Adam Flack | Spring Coulee | 10-15-12 | 800 | Stock | | | | | |
| A- 925 | Frank A. Herman | Herman Gulch Spring | 10-15-95 | 50 | Stock | | | | | |
| A-1023 | Jacob E. Cranston | Unnamed Spring & Unnamed Coulee | 7- 7-15 | 100 | Stock | | | | | |
| A-1055 | Adam Flack | Unnamed Springs | 3-20-09 | All | Stock | | | | | |
| A-1062 | Catherine Fraunhofer | Unnamed Spring & Coulee | June,1904 | 100 | Stock | | | | | |
| A-1064 | Sylvester Fraunhofer | Unnamed Spring & Coulee | June,1904 | 100 | Stock | | | | | |
| A-1139 | Frank Malcolm | Unnamed Spring | 7- 1-02 | 200 | Stock | | | | | |
| A-1140 | Antoinette Marohn | 3 Unnamed Springs | 9- 1-00 | 150 | Stock | | | | | |

**NOTE:** R—Denotes Regular Irrigation. F—Flood Irrigation.

Adequate Supply: Yes No Explain

Remarks

River Basin Missouri

Also in: Plat No. Twp. Rge. | Plat No. Twp. Rge. | Plat No. Twp. Rge.
Plat No. Twp. Rge. | Plat No. Twp. Rge. | Plat No. Twp. Rge.

Information From:
Field Survey & McKamey Bros.




Land Ownership 3-A, 4-A, 5-A, 6-A

F-1-A—5M—1-62—7448

County Cascade

Farm Checked: Date 5-17-60

By Bill

**STATE OF MONTANA**
**STATE ENGINEERS OFFICE**
**Water Resources Survey**

T 15N R 3E Plat No. 70

Photo No. 14 G - 8, 9

Legal Land Owner Dana Ranch Co., Inc. Address Milligan Rte., Great Falls

Operator Same Address

Water is delivered by:— 1. Private System; 2. Ditch Company 3. State Project; 4. Federal Project; 5. Irrigation District

| App. No. Decree No. | NAME OF APPROPRIATOR TO WHOM DECREED | NAME OF STREAM | Date App. Date Priority | Miner's Inches | In Use | NAME OF DITCH (Water Delivered By) | No. | R/F | Present Irr. Acres | Irrigable Acres |
|---|---|---|---|---|---|---|---|---|---|---|
| | NO IRRIGATION | | | | | | | | | |
| | | | | | Part | | | | | |
| A- 894 | Bessie Robertson | Spring Creek | June, 1903 | 40 | Stock | | | | | |
| A-1383 | Harvey B. Ellis | Trout Creek | 3-15-97 | 50 | No | | | | | |

**NOTE: R—Denotes Regular Irrigation. F—Flood Irrigation.**

Adequate Supply: Yes No Explain

Remarks

River Basin Missouri

| Also in: Plat No. Twp. Rge. | Plat No. Twp. Rge. | Plat No. Twp. Rge. |
|---|---|---|
| Plat No. Twp. Rge. | Plat No. Twp. Rge. | Plat No. Twp. Rge. |

Information From:

Field Survey & Reuben Andersor

| | | | | | |
|---|---|---|---|---|---|
| 6 | 5 | 4 | 3 | 2 | 1 |
| 7 | 8 | 9 | 10 | 11 | 12 |
| 18 | 17 | 16 | 15 | 14 | 13 |
| 19 | 20 | 21 | 22 | 23 | 24 |
| 30 | 29 | 28 | 27 | 26 | 25 |
| D | | | | | |
| A | | | | | |
| 31 | 32 | 33 | 34 | 35 | 36 |

Land Ownership 30-D, 31-A, 32-A

F-1-A—5M—1-62—7448

County Cascade

Farm Checked: Date 5-17-60

By Bill

**STATE OF MONTANA**
**STATE ENGINEERS OFFICE**
**Water Resources Survey**

T. 15N R. 3E Plat No. 70

Photo No. 5G - 128
14G - 12, 13

Legal Land Owner Benj., Gail & Omer Fraunhofer Address

Operator Same Address

Water is delivered by:— 1. Private System; 2. Ditch Company; 3. State Project; 4. Federal Project; 5. Irrigation District

| App. No. Decree No. | NAME OF APPROPRIATOR TO WHOM DECREED | NAME OF STREAM | Date App. Date Priority | Miner's Inches | In Use | NAME OF DITCH (Water Delivered By) | No. | R/F | Present Irr. Acres | Irrigable Acres |
|---|---|---|---|---|---|---|---|---|---|---|
| | NO IRRIGATION | | | | | | | | | |
| A- 347 | E. L. Parker | Fir Creek | 5- 8-08 | 10 | Stock | | | | | |
| A- 706 | Maud Kitchen | Middle Fork of Porcu- | | | Part | | | | | |
| | | pine Creek | 6- 1-03 | 25 | Stock | | | | | |
| A-1063 | Sylvester Fraunhofer | Unnamed Spring & | | | | | | | | |
| | | Coulee | June,1904 | 100 | Stock | | | | | |
| A-1186 | Eugene L. Parker | Unnamed Spring | 6- 1-01 | 40 | Stock | | | | | |
| A-1187 | E. J. Parker | Unnamed Spring | 6-25-09 | 20 | Stock | | | | | |
| A-1577 | Peter Fraunhofer | 2 Coulees | 8- 4-02 | 200 | Stock-Part | | | | | |

**NOTE: R—Denotes Regular Irrigation. F—Flood Irrigation.**

Adequate Supply: Yes No Explain

Remarks

River Basin Missouri

| Also in: Plat No. Twp. Rge. | Plat No. Twp. Rge. | Plat No. Twp. Rge. |
|---|---|---|
| Plat No. Twp. Rge. | Plat No. Twp. Rge. | Plat No. Twp. Rge. |

Information From:

Field Survey

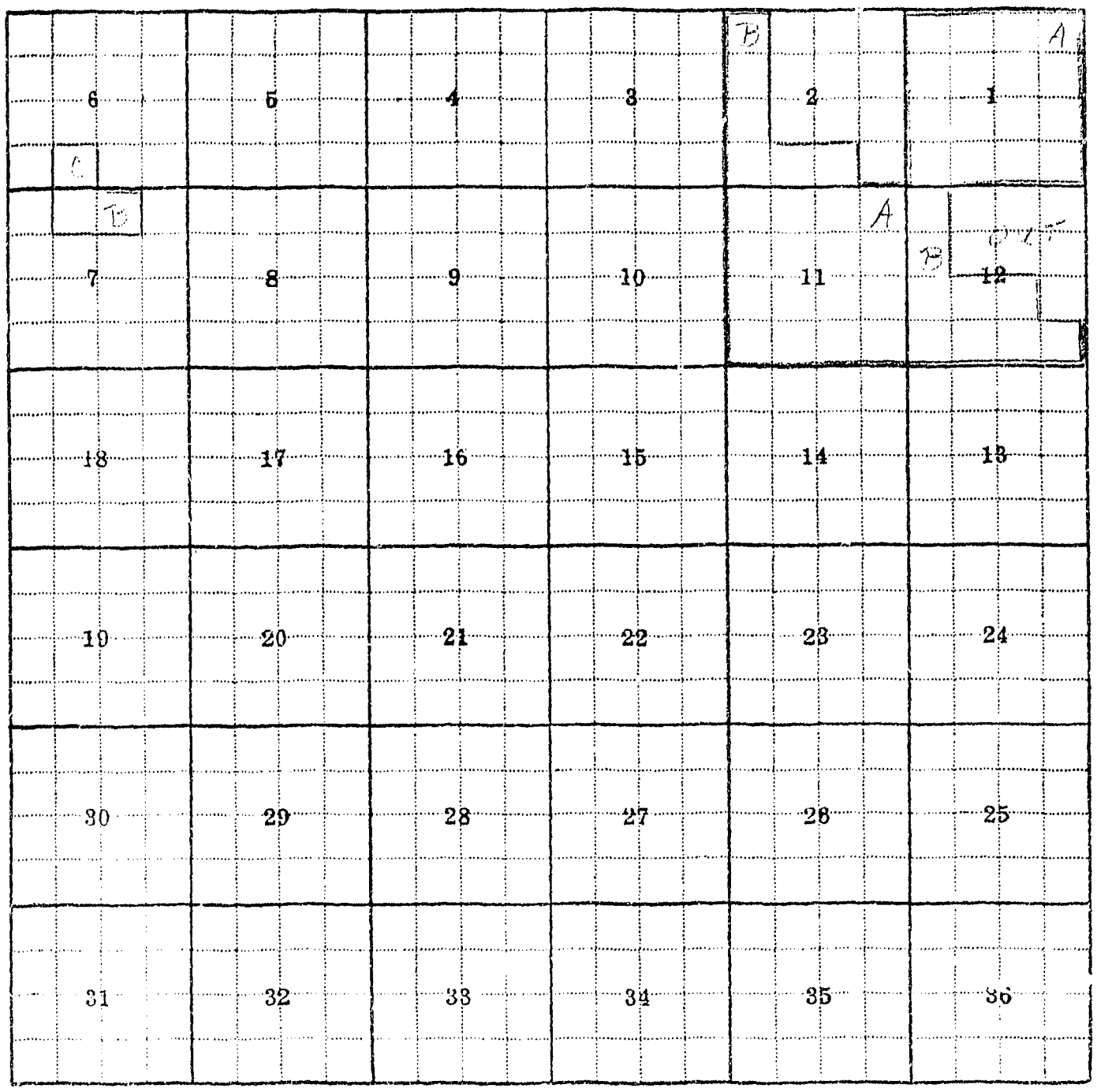


Land Ownership 1-A, 2-B, 6-C, 7-B, 11-A, 12-B

F-1-A—5M—1-62—7448

County Cascade

Farm Checked: Date 5-17-60

By Bill

**STATE OF MONTANA**
**STATE ENGINEERS OFFICE**
**Water Resources Survey**

T. 15N R. 3E Plat No. 70

Photo No. 14 G - 13

Legal Land Owner Gail & Omer Fraunhofer Address

Operator Same Address

Water is delivered by:— 1. Private System; 2. Ditch Company; 3. State Project; 4. Federal Project; 5. Irrigation District

| App. No. Decree No. | NAME OF APPROPRIATOR TO WHOM DECREED | NAME OF STREAM | Date App. Date Priority | Miner's Inches | In Use | NAME OF DITCH (Water Delivered By) | No. | R/F | Present Irr. Acres | Irrigable Acres |
|---|---|---|---|---|---|---|---|---|---|---|
| | NO IRRIGATION | | | | | | | | | |
| A-1177 | Frank Obermann | Unnamed Spring | 9- 1-01 | 50 | Stock | | | | | |

**NOTE: R—Denotes Regular Irrigation. F—Flood Irrigation.**

Adequate Supply: Yes No Explain

Remarks

River Basin Missouri

Also in: Plat No. Twp. Rge. | Plat No. Twp. Rge. | Plat No. Twp. Rge.
Plat No. Twp. Rge. | Plat No. Twp. Rge. | Plat No. Twp. Rge.

Information From:

Field Survey

| | | | | | |
|---|---|---|---|---|---|
| B 6 | 5 | 4 | 3 | 2 | 1 |
| 7 | 8 | 9 | 10 | 11 | 12 |
| 18 | 17 | 16 | 15 | 14 | 13 |
| 19 | 20 | 21 | 22 | 23 | 24 |
| 30 | 29 | 28 | 27 | 26 | 25 |
| 31 | 32 | 33 | 34 | 35 | 36 |

Land Ownership 6-B

F-1-A—5M—1-62—7448

County Cascade

Farm Checked: Date 5-17-60

By Bill

**STATE OF MONTANA**
**STATE ENGINEERS OFFICE**
**Water Resources Survey**

T 15N R 3E Plat No. 70

Photo No. 14G - 12

Legal Land Owner Omer Fraunhofer, et al Address

Operator Same Address

Water is delivered by:— 1. Private System; 2. Ditch Company; 3. State Project; 4. Federal Project; 5. Irrigation District

| App. No. Decree No. | NAME OF APPROPRIATOR TO WHOM DECREED | NAME OF STREAM | Date App. Date Priority | Miner's Inches | In Use | NAME OF DITCH (Water Delivered By) | No. | R/F | Present Irr. Acres | Irrigable Acres |
|---|---|---|---|---|---|---|---|---|---|---|
| | NO IRRIGATION | | | | | | | | | |
| A- 706 | Maud Kitchen | Middle Fork of Porcupine Creek | 6- 1-03 | 25 | Part Stock | | | | | |
| A-1063 | Sylvester Fraunhofer | Unnamed Springs & Coulee | June,1904 | 100 | Stock | | | | | |
| A-1577 | Peter Fraunhofer | 2 Coulees | 8- 4-02 | 200 | Stock-Part | | | | | |

**NOTE: R—Denotes Regular Irrigation. F—Flood Irrigation.**

Adequate Supply: Yes No Explain

Remarks

River Basin Missouri

| Also in: Plat No. Twp. Rge. | Plat No. Twp. Rge. | Plat No. Twp. Rge |
|---|---|---|
| Plat No. Twp. Rge. | Plat No. Twp. Rge. | Plat No. Twp. Rge. |

Information From:

Field Survey

| | | | | | |
|---|---|---|---|---|---|
| 6 | 5 | 4 | 3 | 2 | 1 |
| 7 C | 8 | 9 | 10 | 11 | 12 |
| 18 | 17 | 16 | 15 | 14 | 13 |
| 19 | 20 | 21 | 22 | 23 | 24 |
| 30 | 29 | 28 | 27 | 26 | 25 |
| 31 | 32 | 33 | 34 | 35 | 36 |

Land Ownership 7-C

F-1-A—5M—1-62—7448

County: Cascade

Farm Checked: Date 5-17-60

By: Bill

**STATE OF MONTANA**
**STATE ENGINEERS OFFICE**
**Water Resources Survey**

T. 15N R. 3E Plat No. 70

Photo No.

Legal Land Owner: Regina Kitson & Alberta Stebbins Address:

Operator: Same Address:

Water is delivered by:— 1. Private System; 2. Ditch Company; 3. State Project; 4. Federal Project; 5. Irrigation District

| App. No. Decree No. | NAME OF APPROPRIATOR TO WHOM DECREED | NAME OF STREAM | Date App. Date Priority | Miner's Inches | In Use | NAME OF DITCH (Water Delivered By) | No. | R/F | Present Irr. Acres | Irrigable Acres |
|---|---|---|---|---|---|---|---|---|---|---|
| | NO IRRIGATION | | | | | | | | | |
| | | | | | Part | | | | | |
| A- 894 | Bessie Robertson | Spring Creek | June,1903 | 40 | Stock | | | | | |
| A- 990 | Oliver Brodock | Unnamed Spring | 12-28-96 | 10 | Stock | | | | | |
| A-1391 | Katie Brodock | North Fork of Trout Creek | 10-15-00 | 100 | Stock | | | | | |
| A-1392 | Oliver Brodock | Tributary of Trout Creek | 3-15-97 | 150 | Stock | | | | | |
| A-1484 | Oliver Brodock | Coulee | 4-15-99 | 75 | Stock | | | | | |

**NOTE: R—Denotes Regular Irrigation. F—Flood Irrigation.**

Adequate Supply: Yes No Explain

Remarks

River Basin Missouri

| Also in: Plat No. | Twp. | Rge. | Plat No. | Twp. | Rge. | Plat No. | Twp. | Rge. |
|---|---|---|---|---|---|---|---|---|
| Plat No. | Twp. | Rge. | Plat No. | Twp. | Rge. | Plat No. | Twp. | Rge. |

Information From:

Field Survey

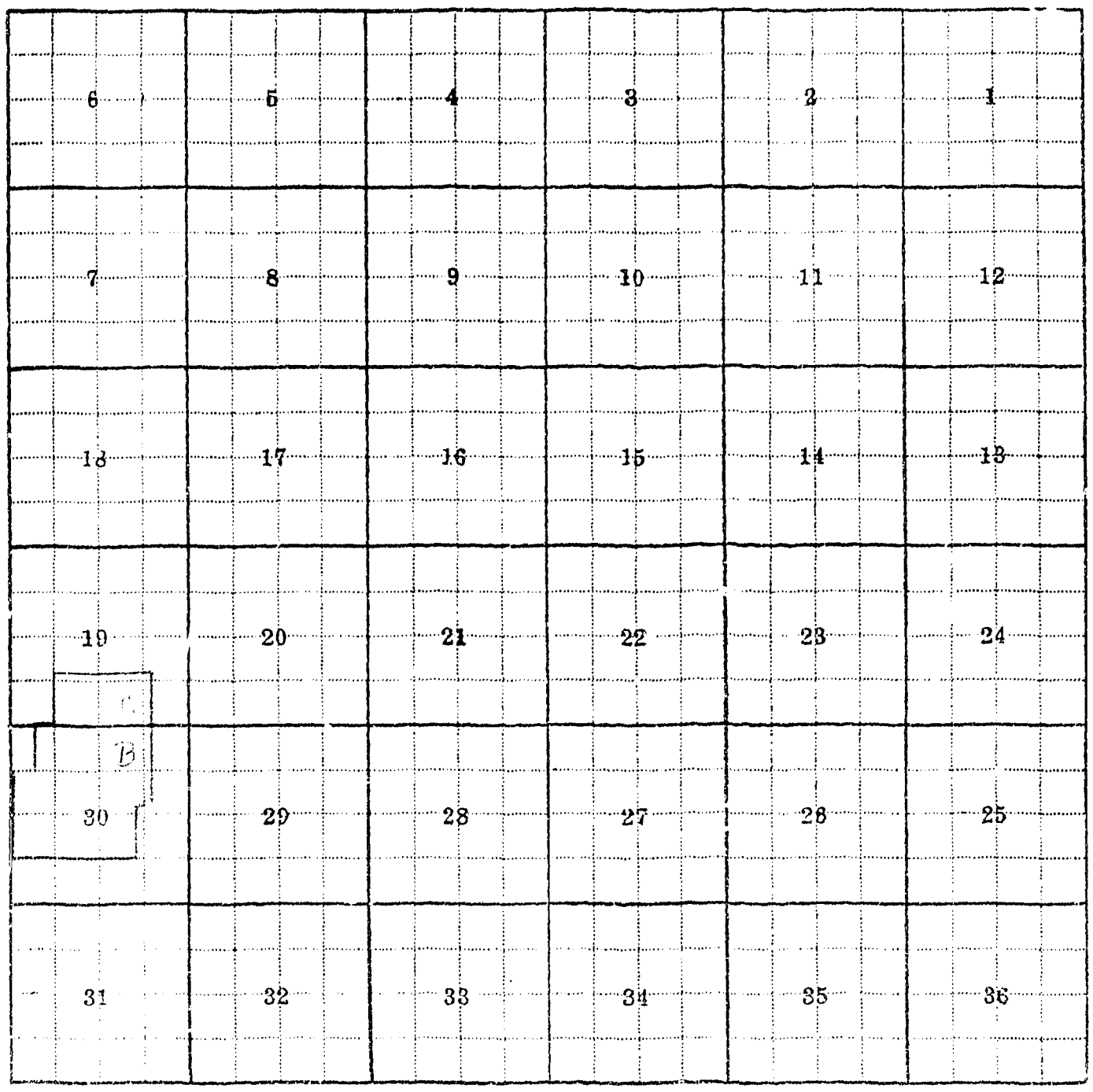


Land Ownership 19-C, 30-B

F-1-A—5M—1-62—7448

County Cascade

Farm Checked: Date 5-17-60

By Bill

**STATE OF MONTANA**
**STATE ENGINEERS OFFICE**
**Water Resources Survey**

T. 15N. R. 2E. Plat No. 70

Photo No. 14G - 9, 10

Legal Land Owner Regina, Chas., & Mabel Kitson Address

Operator Same Address

Water is delivered by:— 1. Private System; 2. Ditch Company; 3. State Project; 4. Federal Project; 5. Irrigation District

| App. No. Decree No. | NAME OF APPROPRIATOR TO WHOM DECREED | NAME OF STREAM | Date App. Date Priority | Miner's Inches | In Use | NAME OF DITCH (Water Delivered By) | No. | R/F | Present Irr. Acres | Irrigable Acres |
|---|---|---|---|---|---|---|---|---|---|---|
| | NO IRRIGATION | | | | | | | | | |
| | | | | | Part | | | | | |
| A- 894 | Bessie Robertson | Spring Creek | June,1903 | 40 | Stock | | | | | |
| A- 990 | Oliver Brodock | Unnamed Spring | 12-28-96 | 10 | Stock | | | | | |
| A-1392 | Oliver Brodock | Tributary of Trout Creek | 3-15-97 | 150 | Stock | | | | | |
| A-1484 | Oliver Brodock | Coulee | 4-15-99 | 75 | Stock | | | | | |

**NOTE: R—Denotes Regular Irrigation. F—Flood Irrigation.**

Adequate Supply: Yes No Explain

Remarks

River Basin Missouri

| Also in: Plat No. | Twp. | Rge. | Plat No. | Twp. | Rge. | Plat No. | Twp. | Rge. |
|---|---|---|---|---|---|---|---|---|
| Plat No. | Twp. | Rge. | Plat No. | Twp. | Rge. | Plat No. | Twp. | Rge. |

Information From

Field Survey




Land Ownership 19-A, 30-A

F-1-A—5M—1-62—7448

County Cascade

Farm Checked: Date 5-17-60

By Bill

**STATE OF MONTANA**
**STATE ENGINEERS OFFICE**
**Water Resources Survey**

T 15N R 3E Plat No. 70

Photo No. 5G - 111 & 113
14G - 10, 11

Legal Land Owner Clara Lampen & Reuben Anderson Address Milligan Rte., Great Falls

Operator Same Address

Water is delivered by:— 1. Private System; 2. Ditch Company; 3. State Project; 4. Federal Project; 5. Irrigation District

| App. No. Decree No. | NAME OF APPROPRIATOR TO WHOM DECREED | NAME OF STREAM | Date App. Date Priority | Miner's Inches | In Use | NAME OF DITCH (Water Delivered By) | No. | R/F | Present Irr. Acres | Irrigable Acres |
|---|---|---|---|---|---|---|---|---|---|---|
| [illegible] | [illegible] | [illegible] | | | | Milligan Ditch | 1 | R | 23 | 0 |
| A-1388 | Fred Salisbury | Trout Creek | 6- 1-85 | 160 | Yes ) | | | | [illegible] | |
| A- 244 | R.A. & J.N. Milligan | Little Trout Creek | 4- 6-85 | 150 | Yes ) | | | | [illegible] | |
| A-1393 | R.A. & J.N. Milligan | Little Trout Creek | 4- 6-85 | 150 | Yes)) | | | | | |
| | | Coal Creek | 4- 6-85 | 30 | Yes ) | | | | | |
| A- 904 | John E. Shinnick | North Fork of Spring Creek | 8- 1-97 | 30 | Stock | | | | | |

**NOTE: R—Denotes Regular Irrigation. F—Flood Irrigation.**

Adequate Supply: Yes X No Explain

Remarks

River Basin Missouri

| Also in: Plat No. Twp. Rge. | Plat No. Twp. Rge. | Plat No. Twp. Rge. |
|---|---|---|
| Plat No. Twp. Rge. | Plat No. Twp. Rge. | Plat No. Twp. Rge. |

Information From:
Reuben Anderson

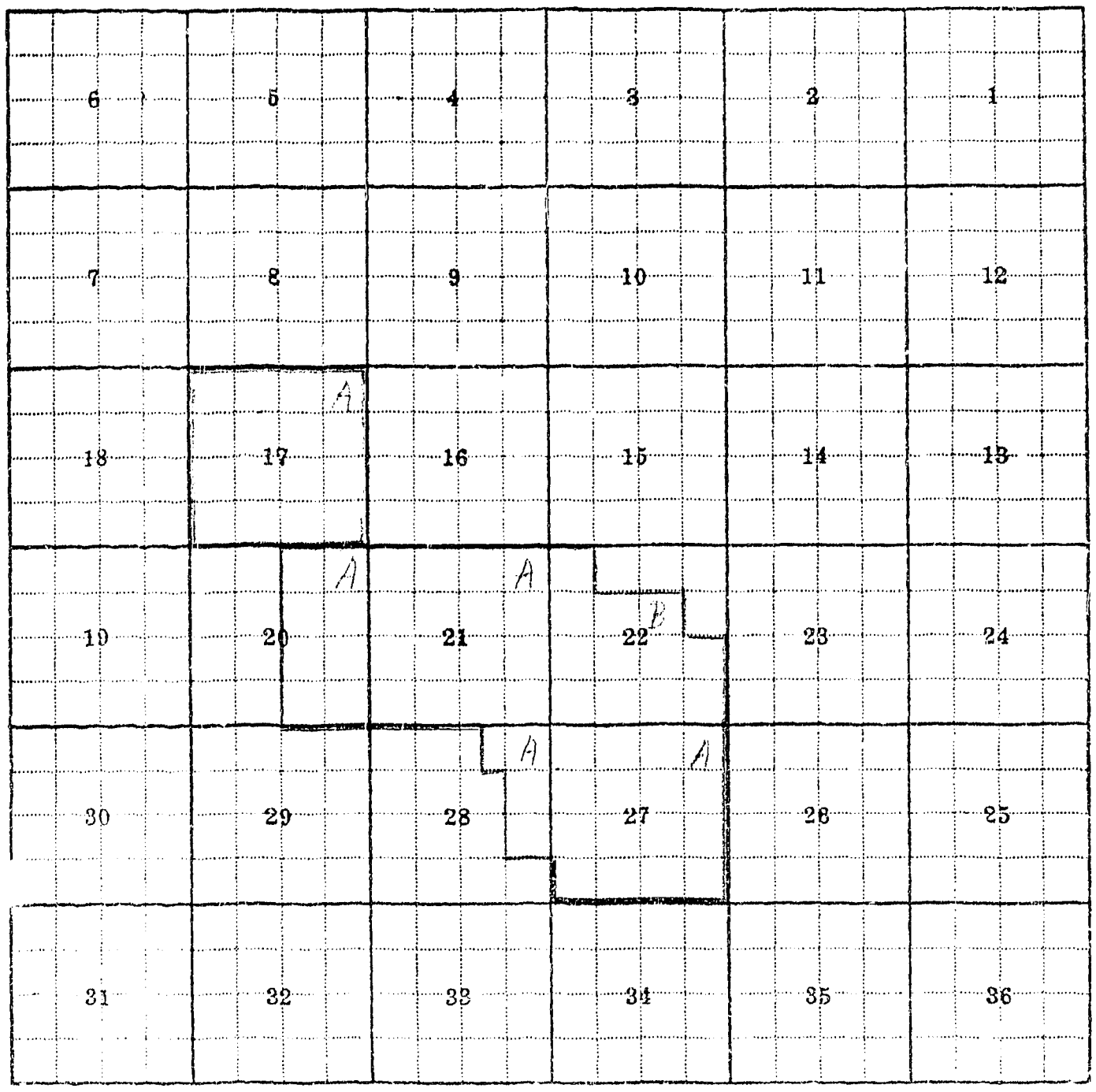


Land Ownership 17-A, 20-A, 21-A, 22-B, 27-A, 28-A

F-1-A—5M—1-62—7448

County....Cascade.....

Farm Checked: Date.....5-17-60.....

By.....Bill.....

**STATE OF MONTANA**
**STATE ENGINEERS OFFICE**
**Water Resources Survey**

T..15N...R...3E..... Plat No....70.....

Photo No.... 14G - 12.....

Legal Land Owner..... Geo. & Ellen Marko ..... Address.....

Operator..... Same..... Address.....

Water is delivered by:— 1. Private System; 2. Ditch Company; 3. State Project; 4. Federal Project; 5. Irrigation District

| App. No. Decree No. | NAME OF APPROPRIATOR TO WHOM DECREED | NAME OF STREAM | Date App. Date Priority | Miner's Inches | In Use | NAME OF DITCH (Water Delivered By) | No. | R/F | Present Irr. Acres | Irrigable Acres |
|---|---|---|---|---|---|---|---|---|---|---|
| | NO IRRIGATION | | | | | | | | | |
| A-1711 | Edward Marohn | Coulee | 6-24-03 | 50 | Stock | | | | | |

**NOTE: R—Denotes Regular Irrigation. F—Flood Irrigation.**

Adequate Supply: Yes..... No..... Explain.....

Remarks.....

River Basin .....Missouri.....

| Also in: Plat No..... Twp..... Rge..... | Plat No..... Twp..... Rge..... | Plat No..... Twp..... Rge..... |
|---|---|---|
| Plat No..... Twp..... Rge..... | Plat No..... Twp..... Rge..... | Plat No..... Twp..... Rge..... |

Information From:

Field Survey

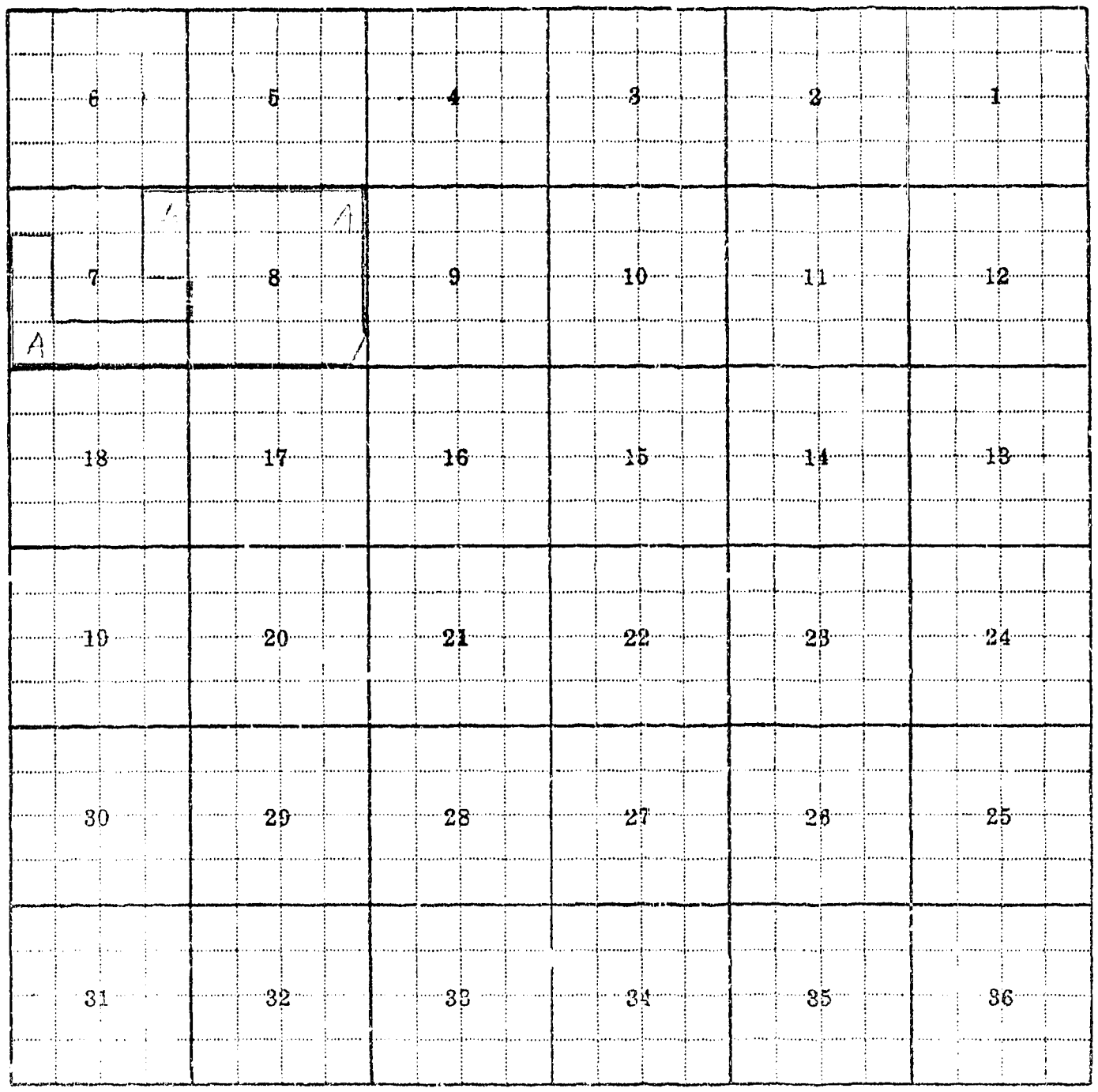


Land Ownership 7-A 8-A

F-1-A—5M—1-62—7448

County Cascade

Farm Checked: Date 5-17-60

By Bill

**STATE OF MONTANA**
**STATE ENGINEERS OFFICE**
**Water Resources Survey**

T. 15N R. 3E Plat No. 70

Photo No. 5G - 109, 111, 126
5G - 124, 125

Legal Land Owner J. K. Ramsey Address

Operator Same Address

Water is delivered by:— 1. Private System; 2. Ditch Company; 3. State Project; 4. Federal Project; 5. Irrigation District

| App. No. Decree No. | NAME OF APPROPRIATOR TO WHOM DECREED | NAME OF STREAM | Date App. Date Priority | Miner's Inches | In Use | NAME OF DITCH (Water Delivered By) | No. | R/F | Present Irr. Acres | Irrigable Acres |
|---|---|---|---|---|---|---|---|---|---|---|
| | NO IRRIGATION | | | | | | | | | |
| A- 264 | J. N. Milligan | Cottonwood Creek | 6-23-92 | 75 | Stock | | | | | |
| A- 266 | J. N. Milligan | South Fork of Cotton-wood Creek | 9-26-12 | 20 | Stock | | | | | |
| A- 344 | Nora E. Day | Fir Creek | 6-20-03 | 50 | Stock | | | | | |
| A- 345 | Jos. N. Milligan | Fir Creek | 9- 7-93 | 100 | Stock | | | | | |
| A- 348 | Nora E. Day | North Fork of Fir Creek | May, 1902 | 50 | Stock | | | | | |
| A- 349 | Joseph N. Milligan | North Fork of Fir Creek | 6-29-01 | 25 | Stock | | | | | |
| A-1212 | J. K. Ramsey | Unnamed Springs | 1931 | 50 | Stock | | | | | |
| A-1380 | Jack Baskett | Trout Creek | 6-10-03 | 75 | Stock | | | | | |
| A-1386 | Etta Milligan | Trout Creek | 12-26-98 | 50 | Stock | | | | | |

**NOTE: R—Denotes Regular Irrigation. F—Flood Irrigation.**

Adequate Supply: Yes No Explain

Remarks

River Basin Missouri

Also in: Plat No. Twp. Rge. Plat No. Twp. Rge. Plat No. Twp. Rge.
Plat No. Twp. Rge. Plat No. Twp. Rge. Plat No. Twp. Rge.

Information From:
Field Survey

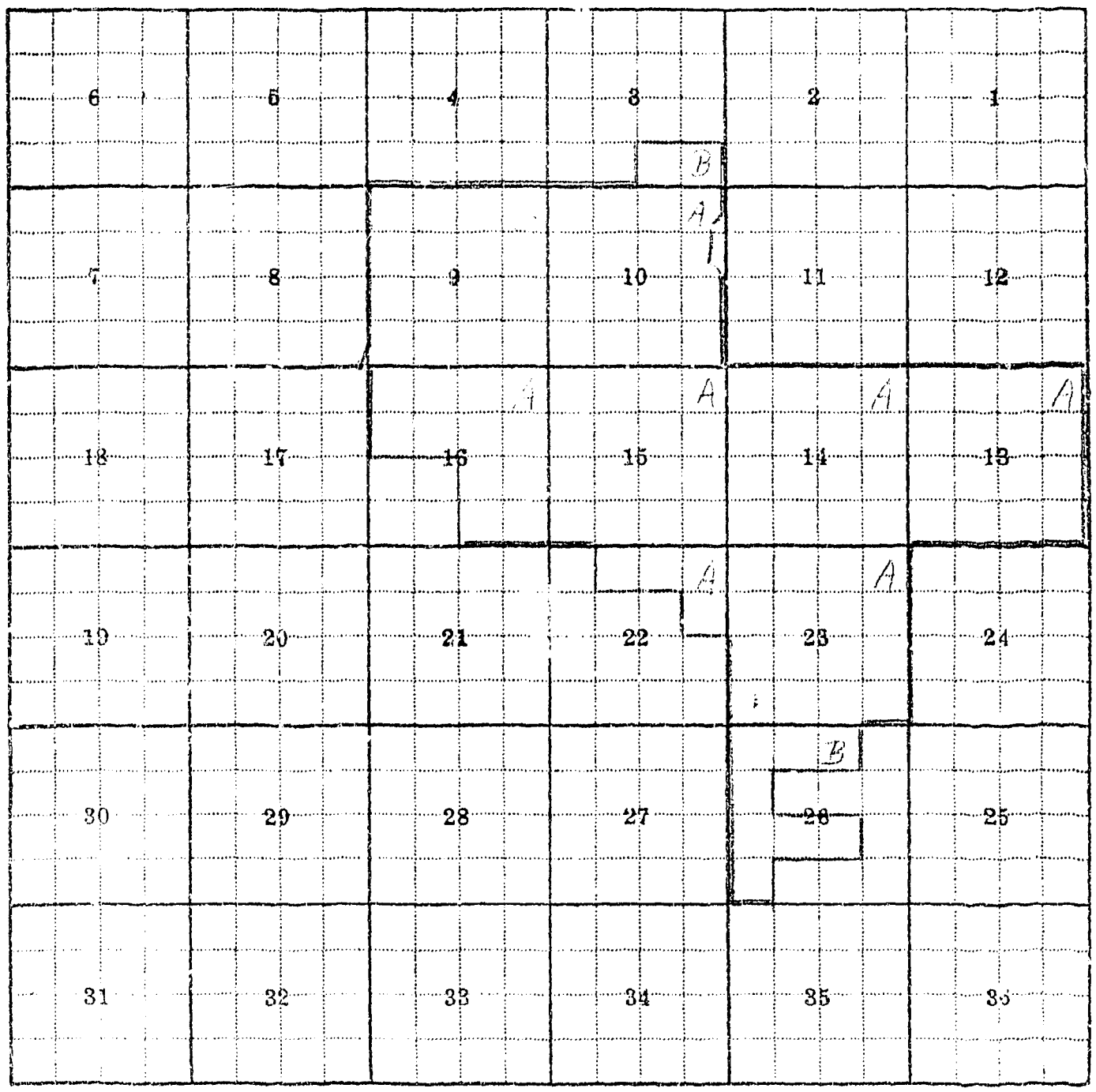


Land Ownership 3-B, 9-A, 10-A, 13-A, 14-A, 15-A, 16-A, 22-A, 23-A, 26-B

71
T.15N
R-4E

F-1-A—5M—1-62—7448

County Cascade

Farm Checked: Date 8-10-60

By Vaughn Chadbourne

**STATE OF MONTANA**
**STATE ENGINEERS OFFICE**
**Water Resources Survey**

T. 15N R. 4E Plat No. 71

Photo No. G - 208, 209, 210, 211

Legal Land Owner United States of America Address

Operator Address

Water delivered by:— 1. Private System; 2. Ditch Company; 3. State Project; 4. Federal Project; 5. Irrigation District

| App. No. Decree No. | NAME OF APPROPRIATOR TO WHOM DECREED | NAME OF STREAM | Date App. Date Priority | Miner's Inches | In Use | NAME OF DITCH (Water Delivered By) | No. | R/F | Present Irr. Acres | Irrigable Acres |
|---|---|---|---|---|---|---|---|---|---|---|
| | NO IRRIGATION | | | | | | | | | |
| A-1261 | United States of America | Unnamed Spring | 6- 5-15 | 80 | Stock | | | | | |

**NOTE: R—Denotes Regular Irrigation. F—Flood Irrigation.**

Adequate Supply: Yes No Explain

Remarks

River Basin Missouri

| Also in: Plat No. Twp. Rge. | Plat No. Twp. Rge. | Plat No. Twp. Rge. |
|---|---|---|
| Plat No. Twp. Rge. | Plat No. Twp. Rge. | Plat No. Twp. Rge. |

Information From:

Elizabeth Carlson

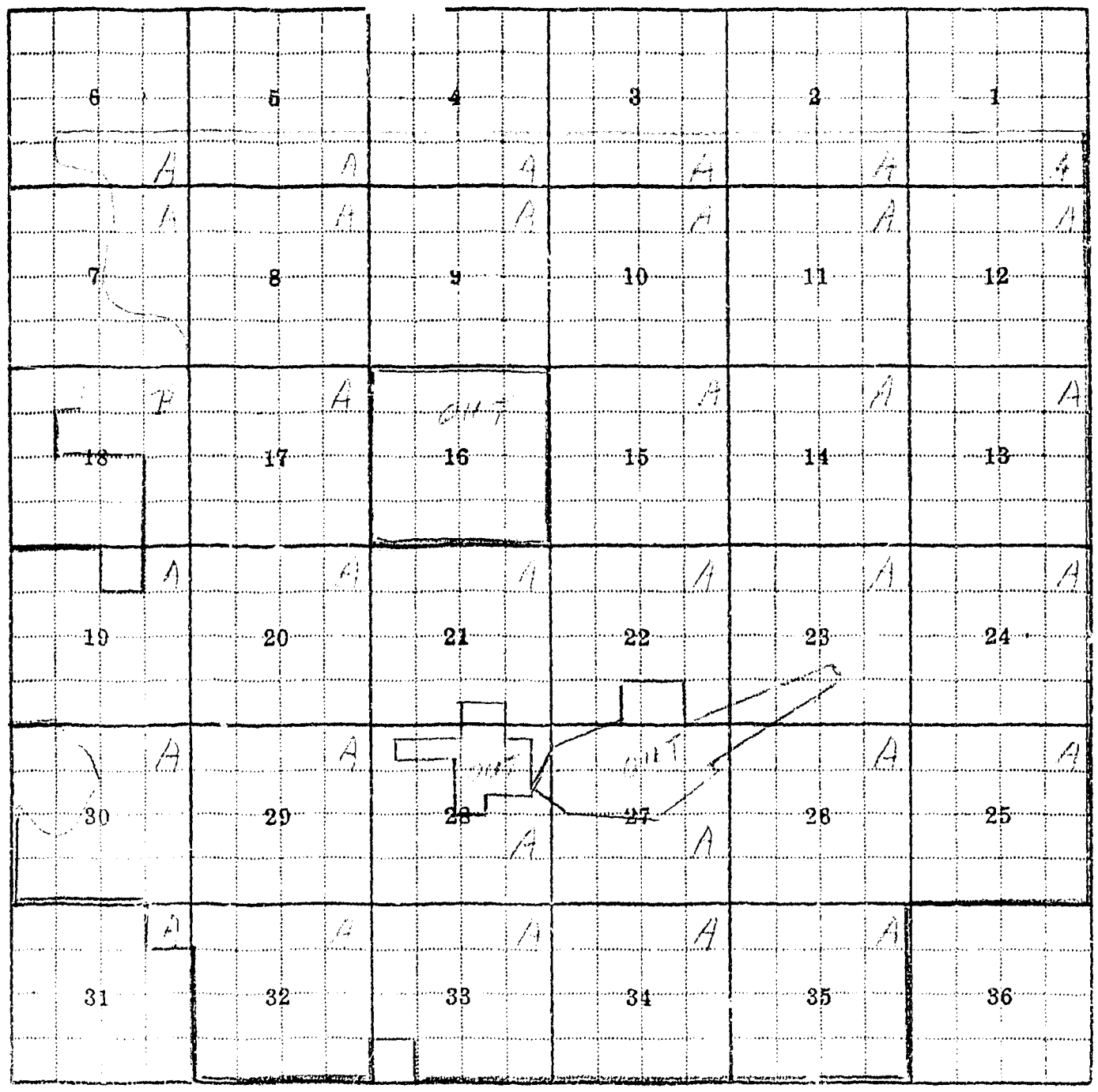


Land Ownership 1-A, 2-A, 3-A, 4-A, 5-A, 6-A, 7-A, 8-A, 9-A, 10-A, 11-A, 12-A, 13-A, 14-A, 15-A, 17-A, 18-B, 19-A, 20-A, 21-A, 22-A, 23-A, 24-A, 25-A, 26-A, 27-A, 28-A, 29-A, 30-A, 31-A, 32-A, 33-A, 34-A, 35-A